

MISSOURI HISTORIC PROPERTY INVENTORY FORM

REFERENCE NUMBER 93CL0002		A. HISTORIC NAME 407 Benton, house							
B. COUNTY 047 CLAY		C. OTHER NAME(S)							
D. ADDRESS 407 Benton				E. CITY Excelsior Springs			F. VICINITY <input type="checkbox"/>	G. RESTRICTED	H. ACREAGE
I. SECTION	J. TOWNSHIP	K. RANGE	L. SPANISH LAND GRANT	M. QUARTER SECTIONS		N. OWNERSHIP <input checked="" type="checkbox"/> PRIVATE <input type="checkbox"/> LOCAL <input type="checkbox"/> STATE <input type="checkbox"/> FEDERAL <input type="checkbox"/> MIXED			
O. AGENCY(S) 1.					2.				
P. UTM ZONE	EASTING	NORTHING		USGS QUADRANGLE		Q. AREA(S) OF SIGNIFICANCE/CONTEXT(S)			
1. <input type="text"/>	/ / / / /	/ / / / /				1. <input type="text"/>			
2. <input type="text"/>	/ / / / /	/ / / / /				2. <input type="text"/>			
3. <input type="text"/>	/ / / / /	/ / / / /				3. <input type="text"/>			
4. <input type="text"/>	/ / / / /	/ / / / /				4. <input type="text"/>			
R. SIGNIFICANT PERSON(S) 1. 2. 3.			T. SIGNIFICANCE						
S. SIGNIFICANT EVENT DATE(S) 1. 2.									

☒ SEE CONTINUATION SHEET

2.A. ARCHITECT/BUILDER/DESIGNER/ENGINEER				
1.		2.		3.
2.B. ARCHITECTURAL STYLE 4 5 Queen anne			2.C. VERNACULAR TYPE 2 1 Composite	
2.D. CONSTRUCTION DATE (CIRCA) c.1899		2.E. ALTERATION DATE 1. c.1911 2. 3. 4. 5.		
2.F. RECONSTRUCTION DATE (CIRCA)		2.G. DATE MOVED	2.H. DESTRUCTION DATE	2.I. OWNER'S NAME & ADDRESS (IF DIFFERENT) Dennis Bissell, 102 Southview, Exc. Springs, MO 64024
2.J. HISTORIC FUNCTION 1. 0 1 DOMESTIC 2. 3. 4. 5.				
2.K. HISTORIC SUBFUNCTION 1. 0 1 A Single dwlg 2. 3. 4. 5.				
2.L. NO. OF ANCILLARY STRUCTURES 0		2.M. RESOURCE TYPE <input checked="" type="checkbox"/> BUILDING <input type="checkbox"/> SITE <input type="checkbox"/> STRUCTURE <input type="checkbox"/> OBJECT		2.N. STORIES 1. 1 2. 3.
2.O. STRUCTURAL SYSTEMS 1. B F Balloon frame 2. 3.		2.P. EXTERIOR WALL MATERIALS 1. 6 4 Asbestos 2. 3.		2.Q. OTHER MATERIALS 1. 2 0 Wood 3. 4.
2.R. ROOF SHAPES 1. I G Intersecting gable 2. 3.		2.S. ROOF MATERIALS 1. 6 3 Asphalt 2. 3.		2.T. ROOF FEATURES 1. 2. 3. 4.
				2.U. FOUNDATION MATERIALS 1. 4 3 Limestone 2. 3.
2.V. PORCHES 1. F U Full 2. 3.				2.W. PLAN L S L-shape
2.X. FURTHER DESCRIPTION <input checked="" type="checkbox"/> (SEE CONTINUATION SHEET)			2.Y. DESCRIPTION OF ENVIRONMENT AND OUTBUILDINGS <input checked="" type="checkbox"/> (SEE CONTINUATION SHEET)	
2.Z. SOURCES OF INFORMATION <input checked="" type="checkbox"/> (SEE CONTINUATION SHEET)		PREPARED BY Deon Wolfenbarger & Brad Finch		ORGANIZATION Three Gables Preservation
				DATE 04/03/94

MISSOURI HISTORIC BUILDING INVENTORY FORM - CONTINUATION SHEET

PAGE NO. 1

REFERENCE NUMBER	A. HISTORIC NAME	B. COUNTY	C. ADDRESS
	407 Benton, house	Clay	407 Benton

T. The house was built c.1899 on land platted in 1887. The date of 1899 is an estimation based partly on the style of the home, as records are scarce and Sanborn Fire Insurance Maps do not cover this area until 1909. According to the Sanborn Fire Insurance Maps, this home has had a small addition to its rear (south) facade sometime between 1909 and 1913, with a small enclosure of the southwest corner occurring sometime between 1913 and 1926. The City Directories show J.W. Coen and Gladys Coen at the address in 1917 and W.E. Rapson as owner/occupant in 1922.

2X. This one story Queen Anne home has a limestone foundation, asbestos shingle siding and a full length porch. The porch is supported by six turned posts. The porch has simple wood railings accentuated with a jigsawn decoration, and spindle frieze above. The wood steps to the porch are located off center to the east on the main facade, as is the main entrance. A small louvered vent is located at the top of the apex in the gable on the west end of the main facade with a small window below. The gable is covered in fishscale shingles.

2Y. Located on a small lot in a densely populated district among homes of similar construction. The now vacant lot to the west was once the site of the "Crystal Lithium Spring" and the Maplehurst Boarding House. This home is nearly identical to the two homes to the east.

2Z. Sanborn Fire Insurance Maps, 1894-1940--Kansas City, MO Public Library, Missouri Valley Special Collections; Excelsior Springs City Directories and Phone Books--Excelsior Springs Museum; Plats and Additions files--City Planning Department, City of Excelsior Springs, MO; Miscellaneous files and reference materials--Excelsior Springs Museum.



MISSOURI HISTORIC PROPERTY INVENTORY FORM

REFERENCE NUMBER 93CL0003		A. HISTORIC NAME 411 Benton, house							
B. COUNTY 047 CLAY		C. OTHER NAME(S)							
D. ADDRESS 411 Benton				E. CITY Excelsior Springs			F. VICINITY <input type="checkbox"/>	G. RESTRICTED	H. ACREAGE
I. SECTION	J. TOWNSHIP	K. RANGE	L. SPANISH LAND GRANT	M. QUARTER SECTIONS		N. OWNERSHIP <input checked="" type="checkbox"/> PRIVATE <input type="checkbox"/> LOCAL <input type="checkbox"/> STATE <input type="checkbox"/> FEDERAL <input type="checkbox"/> MIXED			
O. AGENCY(S) 1.					2.				
P. UTM ZONE	EASTING		NORTHING		USGS QUADRANGLE		Q. AREA(S) OF SIGNIFICANCE/CONTEXT(S)		
1. <input type="text"/>	/ / / / /		/ / / / /				1. <input type="text"/>		
2. <input type="text"/>	/ / / / /		/ / / / /				2. <input type="text"/>		
3. <input type="text"/>	/ / / / /		/ / / / /				3. <input type="text"/>		
4. <input type="text"/>	/ / / / /		/ / / / /				4. <input type="text"/>		
R. SIGNIFICANT PERSON(S)				T. SIGNIFICANCE					
1.									
2.									
3.									
S. SIGNIFICANT EVENT DATE(S)									
1.									
2.									

☒ SEE CONTINUATION SHEET

2.A. ARCHITECT/BUILDER/DESIGNER/ENGINEER				
1.		2.		3.
2.B. ARCHITECTURAL STYLE			2.C. VERNACULAR TYPE	
4 5 Queen anne			57 6664 EII 2 1 Composite	
2.D. CONSTRUCTION DATE (CIRCA)		2.E. ALTERATION DATE		
c.1899		1. 2. 3. 4. 5.		
2.F. RECONSTRUCTION DATE (CIRCA)	2.G. DATE MOVED	2.H. DESTRUCTION DATE	2.I. OWNER'S NAME & ADDRESS (IF DIFFERENT)	
			John Knipker, 1810 Paddock, Kearney, MO 64060	
2.J. HISTORIC FUNCTION				
1. 0 1 DOMESTIC 2. 3. 4. 5.				
2.K. HISTORIC SUBFUNCTION				
1. 0 1 A Single dwlg 2. 3. 4. 5.				
2.L. NO. OF ANCILLARY STRUCTURES		2.M. RESOURCE TYPE		2.N. STORIES
0		<input checked="" type="checkbox"/> BUILDING <input type="checkbox"/> SITE <input type="checkbox"/> STRUCTURE <input type="checkbox"/> OBJECT		1. 1 2. 3.
2.O. STRUCTURAL SYSTEMS		2.P. EXTERIOR WALL MATERIALS		2.Q. OTHER MATERIALS
1. B F Balloon frame		1. 6 4 Asbestos		1. 2 0 Wood 3. 4.
2. 3. 4.		2. 3. 4.		2. 3. 4. 4. 3. 4.
2.R. ROOF SHAPES		2.S. ROOF MATERIALS		2.T. ROOF FEATURES
1. I G Intersecting gable		1. 6 3 Asphalt		1. 4. 3.
2. 3. 4.		2. 3. 4.		2. 3. 4. 2.U. FOUNDATION MATERIALS
3. 3. 4.		3. 3. 4.		1. 4 3 Limestone
2.V. PORCHES				2.W. PLAN
1. F U Full 2. 3. 4.				3. 4. 3 L-shape
2.X. FURTHER DESCRIPTION			2.Y. DESCRIPTION OF ENVIRONMENT AND OUTBUILDINGS	
<input checked="" type="checkbox"/> (SEE CONTINUATION SHEET)			<input checked="" type="checkbox"/> (SEE CONTINUATION SHEET)	
2.Z. SOURCES OF INFORMATION		PREPARED BY		DATE
<input checked="" type="checkbox"/> (SEE CONTINUATION SHEET)		Deon Wolfenbarger & Brad Finch		04/03/94
		ORGANIZATION		
		Three Gables Preservation		

MISSOURI HISTORIC BUILDING INVENTORY FORM - CONTINUATION SHEET

PAGE NO. 1

REFERENCE NUMBER	A. HISTORIC NAME	B. COUNTY	C. ADDRESS
	411 Benton, house	Clay	411 Benton

T. The house was built c.1899 on land platted in 1887. The date of 1899 is an estimation based partly on the style of the home, as records are scarce and Sanborn Fire Insurance Maps do not cover this area until 1909. According to the Sanborn Fire Insurance Maps, this home has not had any additions since 1909. The City Directories show J.F. Rose at the address in 1917 and C.M. Clevenger as owner/occupant in 1922. The 1940 phone book lists F.R. Cullumber at the address.

2X. This one story Queen Anne home has a limestone foundation, asbestos shingle siding and a full length porch. The porch is supported by six turned posts, and has simple wood railings and a spindle frieze. The steps to the porch are located off center to the east on the main facade, as are the two side by side entrances. A louvered vent is located in the apex of the gable on the west end of the main facade. The gable is covered in fishscales shingles. It is virtually identical to 407 Benton.

2Y. Located on a small lot in a densely populated district among homes of similar construction. This home is nearly identical to the homes to its east and west.

2Z. Sanborn Fire Insurance Maps, 1894-1940--Kansas City, MO Public Library, Missouri Valley Special Collections; Excelsior Springs City Directories and Phone Books--Excelsior Springs Museum; Plats and Additions files--City Planning Department, City of Excelsior Springs, MO; Miscellaneous files and reference materials--Excelsior Springs Museum.



MISSOURI HISTORIC PROPERTY INVENTORY FORM

REFERENCE NUMBER 93CL0004		A. HISTORIC NAME Huges Boarding House						
B. COUNTY 0 4 7 CLAY		C. OTHER NAME(S)						
D. ADDRESS 412 Benton			E. CITY Excelsior Springs			F. VICINITY <input type="checkbox"/>	G. RESTRICTED	H. ACREAGE
I. SECTION	J. TOWNSHIP	K. RANGE	L. SPANISH LAND GRANT	M. QUARTER SECTIONS		N. OWNERSHIP <input checked="" type="checkbox"/> PRIVATE <input type="checkbox"/> LOCAL <input type="checkbox"/> STATE <input type="checkbox"/> FEDERAL <input type="checkbox"/> MIXED		
O. AGENCY(S) 1.				2.				
P. UTM ZONE	EASTING		NORTHING		USGS QUADRANGLE		Q. AREA(S) OF SIGNIFICANCE/CONTEXT(S)	
1. <input type="text"/>	/ / / / /		/ / / / /				1. <input type="text"/>	
2. <input type="text"/>	/ / / / /		/ / / / /				2. <input type="text"/>	
3. <input type="text"/>	/ / / / /		/ / / / /				3. <input type="text"/>	
4. <input type="text"/>	/ / / / /		/ / / / /				4. <input type="text"/>	
R. SIGNIFICANT PERSON(S) 1. 2. 3.			T. SIGNIFICANCE					
S. SIGNIFICANT EVENT DATE(S) 1. 2.								

☒ SEE CONTINUATION SHEET

2.A. ARCHITECT/BUILDER/DESIGNER/ENGINEER				
1.		2.		3.
2.B. ARCHITECTURAL STYLE			2.C. VERNACULAR TYPE	
<div style="border: 1px solid black; width: 30px; height: 20px; margin-bottom: 5px;"></div> <div style="border: 1px solid black; width: 30px; height: 20px;"></div>			<i>07 Gabled Ell</i> <div style="border: 1px solid black; width: 30px; height: 20px; margin-bottom: 5px;"></div> <div style="border: 1px solid black; width: 30px; height: 20px;"></div> Composite	
2.D. CONSTRUCTION DATE (CIRCA)		2.E. ALTERATION DATE		
c.1899		1. c.1920 2. 3. 4. 5.		
2.F. RECONSTRUCTION DATE (CIRCA)	2.G. DATE MOVED	2.H. DESTRUCTION DATE	2.I. OWNER'S NAME & ADDRESS (IF DIFFERENT)	
			Fred Melton Brandow	
2.J. HISTORIC FUNCTION				
1. <div style="border: 1px solid black; width: 30px; height: 20px; display: inline-block; text-align: center;">01</div> DOMESTIC 2. <div style="border: 1px solid black; width: 30px; height: 20px; display: inline-block;"></div> 3. <div style="border: 1px solid black; width: 30px; height: 20px; display: inline-block;"></div> 4. <div style="border: 1px solid black; width: 30px; height: 20px; display: inline-block;"></div> 5. <div style="border: 1px solid black; width: 30px; height: 20px; display: inline-block;"></div>				
2.K. HISTORIC SUBFUNCTION				
1. <div style="border: 1px solid black; width: 30px; height: 20px; display: inline-block; text-align: center;">01</div> D Hotel 2. <div style="border: 1px solid black; width: 30px; height: 20px; display: inline-block;"></div> 3. <div style="border: 1px solid black; width: 30px; height: 20px; display: inline-block;"></div> 4. <div style="border: 1px solid black; width: 30px; height: 20px; display: inline-block;"></div> 5. <div style="border: 1px solid black; width: 30px; height: 20px; display: inline-block;"></div>				
2.L. NO. OF ANCILLARY STRUCTURES		2.M. RESOURCE TYPE		2.N. STORIES
0		<input checked="" type="checkbox"/> BUILDING <input type="checkbox"/> SITE <input type="checkbox"/> STRUCTURE <input type="checkbox"/> OBJECT		1. <u>1</u> 2. 3.
2.O. STRUCTURAL SYSTEMS		2.P. EXTERIOR WALL MATERIALS		2.Q. OTHER MATERIALS
1. <div style="border: 1px solid black; width: 30px; height: 20px; display: inline-block; text-align: center;">B F</div> Balloon frame		1. <div style="border: 1px solid black; width: 30px; height: 20px; display: inline-block; text-align: center;">6 4</div> Asbestos		1. <div style="border: 1px solid black; width: 30px; height: 20px; display: inline-block; text-align: center;">2 0</div> Wood 3. <div style="border: 1px solid black; width: 30px; height: 20px; display: inline-block;"></div>
2. <div style="border: 1px solid black; width: 30px; height: 20px; display: inline-block;"></div>		2. <div style="border: 1px solid black; width: 30px; height: 20px; display: inline-block;"></div>		2. <div style="border: 1px solid black; width: 30px; height: 20px; display: inline-block;"></div> 4. <div style="border: 1px solid black; width: 30px; height: 20px; display: inline-block;"></div>
2.R. ROOF SHAPES		2.S. ROOF MATERIALS		2.T. ROOF FEATURES
1. <div style="border: 1px solid black; width: 30px; height: 20px; display: inline-block; text-align: center;">I G</div> Intersecting gable		1. <div style="border: 1px solid black; width: 30px; height: 20px; display: inline-block; text-align: center;">6 3</div> Asphalt		1. <div style="border: 1px solid black; width: 30px; height: 20px; display: inline-block;"></div> 4. <div style="border: 1px solid black; width: 30px; height: 20px; display: inline-block;"></div>
2. <div style="border: 1px solid black; width: 30px; height: 20px; display: inline-block;"></div>		2. <div style="border: 1px solid black; width: 30px; height: 20px; display: inline-block;"></div>		2. <div style="border: 1px solid black; width: 30px; height: 20px; display: inline-block;"></div> 3. <div style="border: 1px solid black; width: 30px; height: 20px; display: inline-block;"></div>
3. <div style="border: 1px solid black; width: 30px; height: 20px; display: inline-block;"></div>		3. <div style="border: 1px solid black; width: 30px; height: 20px; display: inline-block;"></div>		3. <div style="border: 1px solid black; width: 30px; height: 20px; display: inline-block;"></div> 4. <div style="border: 1px solid black; width: 30px; height: 20px; display: inline-block;"></div>
2.V. PORCHES				2.W. PLAN
1. <div style="border: 1px solid black; width: 30px; height: 20px; display: inline-block; text-align: center;">F U</div> Full 2. <div style="border: 1px solid black; width: 30px; height: 20px; display: inline-block;"></div> 3. <div style="border: 1px solid black; width: 30px; height: 20px; display: inline-block;"></div>				<div style="border: 1px solid black; width: 30px; height: 20px; display: inline-block; text-align: center;">R C</div> Rectangle
2.X. FURTHER DESCRIPTION			2.Y. DESCRIPTION OF ENVIRONMENT AND OUTBUILDINGS	
<input checked="" type="checkbox"/> (SEE CONTINUATION SHEET)			<input checked="" type="checkbox"/> (SEE CONTINUATION SHEET)	
2.Z. SOURCES OF INFORMATION		PREPARED BY		DATE
<input checked="" type="checkbox"/> (SEE CONTINUATION SHEET)		Deon Wolfenbarger & Brad Finch		04/03/94
		ORGANIZATION		
		Three Gables Preservation		

MISSOURI HISTORIC BUILDING INVENTORY FORM - CONTINUATION SHEET

PAGE NO. 1

REFERENCE NUMBER	A. HISTORIC NAME	B. COUNTY	C. ADDRESS
	Hughes rooming house	Clay	412 Benton
<p>T. The house was built c.1899 on land platted in 1887. The date of 1899 is an estimation based partly on the style of the home, as records are scarce and Sanborn Fire Insurance Maps do not cover this area until 1909. According to the Sanborn Fire Insurance Maps, this home has had small north (rear) and south (front) additions sometime between 1913 and 1926. The Sanborn maps also indicate that the home was used as a rooming house beginning sometime between 1913 and 1926 (probably after 1922). The City Directories show Nora Howard at the address in 1917 and Nora E. Howard as owner/occupant in 1922. The post-1933 "Official Map of Excelsior Springs" lists Mrs. Nora Huges, rooming, with 6 rooms renting for \$3-\$4 per week at the address.</p> <p>2X. This one story home has a limestone foundation, asbestos shingle siding, and a full length porch. The house has an L-plan, and has two intersecting gable roofs. The porch's flat roof is supported by five tapering square wood posts. There are no railings. The steps to the porch are located just off center to the east on the main facade. The two main entrances near the center of the two main bays. A small, double hung window is located in the apex of the gable on the west end of the main facade.</p> <p>2Y. Located on a small lot in a densely populated district among homes of similar construction.</p> <p>2Z. Sanborn Fire Insurance Maps, 1894-1940--Kansas City, MO Public Library, Missouri Valley Special Collections; Excelsior Springs City Directories and Phone Books--Excelsior Springs Museum; Plats and Additions files--City Planning Department, City of Excelsior Springs, MO; Miscellaneous files and reference materials--Excelsior Springs Museum.</p>			

CLAS 007-00



CLP5007-0

MISSOURI HISTORIC PROPERTY INVENTORY FORM

REFERENCE NUMBER 93CL0005		A. HISTORIC NAME 413 Benton, house					
B. COUNTY 047 CLAY		C. OTHER NAME(S)					
D. ADDRESS 413 Benton			E. CITY Excelsior Springs		F. VICINITY <input type="checkbox"/>	G. RESTRICTED	H. ACREAGE
I. SECTION	J. TOWNSHIP	K. RANGE	L. SPANISH LAND GRANT	M. QUARTER SECTIONS	N. OWNERSHIP <input checked="" type="checkbox"/> PRIVATE <input type="checkbox"/> LOCAL <input type="checkbox"/> STATE <input type="checkbox"/> FEDERAL <input type="checkbox"/> MIXED		
O. AGENCY(S) 1.				2.			
P. UTM ZONE	EASTING	NORTHING	USGS QUADRANGLE		Q. AREA(S) OF SIGNIFICANCE/CONTEXT(S)		
1. <input type="text"/>	/ / / / /	/ / / / /			1. <input type="text"/>		
2. <input type="text"/>	/ / / / /	/ / / / /			2. <input type="text"/>		
3. <input type="text"/>	/ / / / /	/ / / / /			3. <input type="text"/>		
4. <input type="text"/>	/ / / / /	/ / / / /			4. <input type="text"/>		
R. SIGNIFICANT PERSON(S) 1. 2. 3.			T. SIGNIFICANCE				
S. SIGNIFICANT EVENT DATE(S) 1. 2.							

☒ SEE CONTINUATION SHEET

2.A. ARCHITECT/BUILDER/DESIGNER/ENGINEER				
1.		2.		3.
2.B. ARCHITECTURAL STYLE			2.C. VERNACULAR TYPE	
<div style="border: 1px solid black; width: 100px; height: 20px; margin-bottom: 5px;"></div>			<div style="border: 1px solid black; width: 100px; height: 20px; margin-bottom: 5px; display: flex; align-items: center;"> <div style="border-right: 1px solid black; width: 20px; height: 10px; margin-right: 5px;"></div> <div>07 Gable</div> </div> <div style="border: 1px solid black; width: 100px; height: 20px; display: flex; align-items: center;"> <div style="border-right: 1px solid black; width: 20px; height: 10px; margin-right: 5px;"></div> <div>2-1 Composite</div> </div>	
2.D. CONSTRUCTION DATE (CIRCA)		2.E. ALTERATION DATE		
c.1899		<div style="display: flex; justify-content: space-between;"> <div>1.</div> <div>2.</div> <div>3.</div> <div>4.</div> <div>5.</div> </div>		
2.F. RECONSTRUCTION DATE (CIRCA)	2.G. DATE MOVED	2.H. DESTRUCTION DATE	2.I. OWNER'S NAME & ADDRESS (IF DIFFERENT)	
			Leona Meidinger / Alici Feters	
2.J. HISTORIC FUNCTION				
<div style="display: flex; justify-content: space-between;"> <div>1. <div style="border: 1px solid black; width: 20px; height: 10px; display: flex; align-items: center;">01</div> DOMESTIC</div> <div>2. <div style="border: 1px solid black; width: 20px; height: 10px;"></div></div> <div>3. <div style="border: 1px solid black; width: 20px; height: 10px;"></div></div> <div>4. <div style="border: 1px solid black; width: 20px; height: 10px;"></div></div> <div>5. <div style="border: 1px solid black; width: 20px; height: 10px;"></div></div> </div>				
2.K. HISTORIC SUBFUNCTION				
<div style="display: flex; justify-content: space-between;"> <div>1. <div style="border: 1px solid black; width: 20px; height: 10px; display: flex; align-items: center;">01A</div> Single dwlg</div> <div>2. <div style="border: 1px solid black; width: 20px; height: 10px;"></div></div> <div>3. <div style="border: 1px solid black; width: 20px; height: 10px;"></div></div> <div>4. <div style="border: 1px solid black; width: 20px; height: 10px;"></div></div> <div>5. <div style="border: 1px solid black; width: 20px; height: 10px;"></div></div> </div>				
2.L. NO. OF ANCILLARY STRUCTURES		2.M. RESOURCE TYPE		2.N. STORIES
0		<input checked="" type="checkbox"/> BUILDING <input type="checkbox"/> SITE <input type="checkbox"/> STRUCTURE <input type="checkbox"/> OBJECT		1. <u>1</u> 2. _____ 3. _____
2.O. STRUCTURAL SYSTEMS		2.P. EXTERIOR WALL MATERIALS		2.Q. OTHER MATERIALS
1. <div style="border: 1px solid black; width: 20px; height: 10px; display: flex; align-items: center;">B F</div> Balloon frame		1. <div style="border: 1px solid black; width: 20px; height: 10px; display: flex; align-items: center;">6 4</div> Asbestos		1. <div style="border: 1px solid black; width: 20px; height: 10px; display: flex; align-items: center;">2 0</div> Wood
2. <div style="border: 1px solid black; width: 20px; height: 10px;"></div>		2. <div style="border: 1px solid black; width: 20px; height: 10px;"></div>		3. <div style="border: 1px solid black; width: 20px; height: 10px;"></div>
2.R. ROOF SHAPES		2.S. ROOF MATERIALS		2.T. ROOF FEATURES
1. <div style="border: 1px solid black; width: 20px; height: 10px; display: flex; align-items: center;">I G</div> Intersecting gable		1. <div style="border: 1px solid black; width: 20px; height: 10px; display: flex; align-items: center;">6 3</div> Asphalt		1. <div style="border: 1px solid black; width: 20px; height: 10px;"></div>
2. <div style="border: 1px solid black; width: 20px; height: 10px;"></div>		2. <div style="border: 1px solid black; width: 20px; height: 10px;"></div>		4. <div style="border: 1px solid black; width: 20px; height: 10px;"></div>
3. <div style="border: 1px solid black; width: 20px; height: 10px;"></div>		3. <div style="border: 1px solid black; width: 20px; height: 10px;"></div>		
2.V. PORCHES				2.U. FOUNDATION MATERIALS
<div style="display: flex; justify-content: space-between;"> <div>1. <div style="border: 1px solid black; width: 20px; height: 10px; display: flex; align-items: center;">O H</div> One-half</div> <div>2. <div style="border: 1px solid black; width: 20px; height: 10px;"></div></div> <div>3. <div style="border: 1px solid black; width: 20px; height: 10px;"></div></div> </div>				1. <div style="border: 1px solid black; width: 20px; height: 10px; display: flex; align-items: center;">4 3</div> Limestone
				2. <div style="border: 1px solid black; width: 20px; height: 10px;"></div>
2.X. FURTHER DESCRIPTION				2.Y. DESCRIPTION OF ENVIRONMENT AND OUTBUILDINGS
<input checked="" type="checkbox"/> (SEE CONTINUATION SHEET)				<input checked="" type="checkbox"/> (SEE CONTINUATION SHEET)
2.Z. SOURCES OF INFORMATION		PREPARED BY		DATE
<input checked="" type="checkbox"/> (SEE CONTINUATION SHEET)		Deon Wolfenbarger & Brad Finch		04/03/94
		ORGANIZATION		
		Three Gables Preservation		

MISSOURI HISTORIC BUILDING INVENTORY FORM - CONTINUATION SHEET

PAGE NO. 1

REFERENCE NUMBER	A. HISTORIC NAME	B. COUNTY	C. ADDRESS
	413 Benton, house	Clay	413 Benton
<p>T. The house was built c.1899 on land platted in 1887. The date of 1899 is an estimation based partly on the style of the home, as records are scarce and Sanborn Fire Insurance Maps do not cover this area until 1909. According to the Sanborn Fire Insurance Maps, this home has not had any additions since 1909. The 1917 City Directory shows Mrs. S.E. Cook, J.L. Underwood, Gordia Cook and Ruth F. Cook at the address. The house is not listed in the 1922 City Directory.</p> <p>2X. This one story gabled ell home has a limestone foundation, asbestos shingle siding and a three-quarter length, inset porch. The gable roofs have end returns. The porch is supported by two squared tapering columns, and has replacement steel railings. The fenestration openings have wide surrounds with projecting entablatures. The steps to the porch are centered on the main facade, as is the main entrance. A small window is located in the apex of the gable on the west end of the main facade.</p> <p>2Y. Located on a small lot in a densely populated district among homes of similar construction. This home is nearly identical to the two homes to the west.</p> <p>2Z. Sanborn Fire Insurance Maps, 1894-1940--Kansas City, MO Public Library, Missouri Valley Special Collections; Excelsior Springs City Directories and Phone Books--Excelsior Springs Museum; Plats and Additions files--City Planning Department, City of Excelsior Springs, MO; Miscellaneous files and reference materials--Excelsior Springs Museum.</p>			



MISSOURI HISTORIC PROPERTY INVENTORY FORM

CL 11-007-0

REFERENCE NUMBER 93CL0006		A. HISTORIC NAME Chinn Boarding House							
B. COUNTY 047 CLAY		C. OTHER NAME(S)							
D. ADDRESS 414 Benton				E. CITY Excelsior Springs			F. VICINITY <input type="checkbox"/>	G. RESTRICTED	H. ACREAGE
I. SECTION	J. TOWNSHIP	K. RANGE	L. SPANISH LAND GRANT	M. QUARTER SECTIONS		N. OWNERSHIP <input checked="" type="checkbox"/> PRIVATE <input type="checkbox"/> LOCAL <input type="checkbox"/> STATE <input type="checkbox"/> FEDERAL <input type="checkbox"/> MIXED			
O. AGENCY(S) 1.					2.				
P. UTM ZONE	EASTING		NORTHING		USGS QUADRANGLE		Q. AREA(S) OF SIGNIFICANCE/CONTEXT(S)		
1. <input type="text"/>	/ / / / /		/ / / / /				1. <input type="text"/>		
2. <input type="text"/>	/ / / / /		/ / / / /				2. <input type="text"/>		
3. <input type="text"/>	/ / / / /		/ / / / /				3. <input type="text"/>		
4. <input type="text"/>	/ / / / /		/ / / / /				4. <input type="text"/>		
R. SIGNIFICANT PERSON(S) 1. 2. 3.				T. SIGNIFICANCE					
S. SIGNIFICANT EVENT DATE(S) 1. 2.									

☒ SEE CONTINUATION SHEET

2.A. ARCHITECT/BUILDER/DESIGNER/ENGINEER				
1.		2.		3.
2.B. ARCHITECTURAL STYLE			2.C. VERNACULAR TYPE	
<div style="border: 1px solid black; width: 30px; height: 20px; display: inline-block;"></div>			<div style="border: 1px solid black; width: 30px; height: 20px; display: inline-block;"></div> 01 American foursquare	
2.D. CONSTRUCTION DATE (CIRCA)		2.E. ALTERATION DATE		
c.1900		1. c.1911 2. 3. 4. 5.		
2.F. RECONSTRUCTION DATE (CIRCA)	2.G. DATE MOVED	2.H. DESTRUCTION DATE	2.I. OWNER'S NAME & ADDRESS (IF DIFFERENT)	
			C.W. Clevenger, 1003 Oldtime, Exc. Springs, MO 64024	
2.J. HISTORIC FUNCTION				
1. <div style="border: 1px solid black; width: 30px; height: 20px; display: inline-block;"></div> 01 DOMESTIC 2. <div style="border: 1px solid black; width: 30px; height: 20px; display: inline-block;"></div> 3. <div style="border: 1px solid black; width: 30px; height: 20px; display: inline-block;"></div> 4. <div style="border: 1px solid black; width: 30px; height: 20px; display: inline-block;"></div> 5. <div style="border: 1px solid black; width: 30px; height: 20px; display: inline-block;"></div>				
2.K. HISTORIC SUBFUNCTION				
1. <div style="border: 1px solid black; width: 30px; height: 20px; display: inline-block;"></div> 01 D Hotel 2. <div style="border: 1px solid black; width: 30px; height: 20px; display: inline-block;"></div> 3. <div style="border: 1px solid black; width: 30px; height: 20px; display: inline-block;"></div> 4. <div style="border: 1px solid black; width: 30px; height: 20px; display: inline-block;"></div> 5. <div style="border: 1px solid black; width: 30px; height: 20px; display: inline-block;"></div>				
2.L. NO. OF ANCILLARY STRUCTURES		2.M. RESOURCE TYPE		2.N. STORIES
0		<input checked="" type="checkbox"/> BUILDING <input type="checkbox"/> SITE <input type="checkbox"/> STRUCTURE <input type="checkbox"/> OBJECT		1. 2 1/2 2. 3.
2.O. STRUCTURAL SYSTEMS		2.P. EXTERIOR WALL MATERIALS		2.Q. OTHER MATERIALS
1. <div style="border: 1px solid black; width: 30px; height: 20px; display: inline-block;"></div> B F Balloon frame		1. <div style="border: 1px solid black; width: 30px; height: 20px; display: inline-block;"></div> 6 4 Asbestos		1. <div style="border: 1px solid black; width: 30px; height: 20px; display: inline-block;"></div> 2 0 Wood 3. <div style="border: 1px solid black; width: 30px; height: 20px; display: inline-block;"></div>
2. <div style="border: 1px solid black; width: 30px; height: 20px; display: inline-block;"></div>		2. <div style="border: 1px solid black; width: 30px; height: 20px; display: inline-block;"></div>		2. <div style="border: 1px solid black; width: 30px; height: 20px; display: inline-block;"></div> 4. <div style="border: 1px solid black; width: 30px; height: 20px; display: inline-block;"></div>
2.R. ROOF SHAPES		2.S. ROOF MATERIALS		2.T. ROOF FEATURES
1. <div style="border: 1px solid black; width: 30px; height: 20px; display: inline-block;"></div> H P Hipped		1. <div style="border: 1px solid black; width: 30px; height: 20px; display: inline-block;"></div> 6 3 Asphalt		1. <div style="border: 1px solid black; width: 30px; height: 20px; display: inline-block;"></div> D R Dormer 4. <div style="border: 1px solid black; width: 30px; height: 20px; display: inline-block;"></div>
2. <div style="border: 1px solid black; width: 30px; height: 20px; display: inline-block;"></div>		2. <div style="border: 1px solid black; width: 30px; height: 20px; display: inline-block;"></div>		2. <div style="border: 1px solid black; width: 30px; height: 20px; display: inline-block;"></div>
3. <div style="border: 1px solid black; width: 30px; height: 20px; display: inline-block;"></div>		3. <div style="border: 1px solid black; width: 30px; height: 20px; display: inline-block;"></div>		3. <div style="border: 1px solid black; width: 30px; height: 20px; display: inline-block;"></div>
2.V. PORCHES				2.W. PLAN
1. <div style="border: 1px solid black; width: 30px; height: 20px; display: inline-block;"></div> W A Wrap-around 2. <div style="border: 1px solid black; width: 30px; height: 20px; display: inline-block;"></div> 3. <div style="border: 1px solid black; width: 30px; height: 20px; display: inline-block;"></div>				<div style="border: 1px solid black; width: 30px; height: 20px; display: inline-block;"></div> R C Rectangle
2.X. FURTHER DESCRIPTION			2.Y. DESCRIPTION OF ENVIRONMENT AND OUTBUILDINGS	
<input checked="" type="checkbox"/> (SEE CONTINUATION SHEET)			<input checked="" type="checkbox"/> (SEE CONTINUATION SHEET)	
2.Z. SOURCES OF INFORMATION		PREPARED BY		ORGANIZATION
<input checked="" type="checkbox"/> (SEE CONTINUATION SHEET)		Deon Wolfenbarger & Brad Finch		Three Gables Preservation
				DATE
				04/03/94

MISSOURI HISTORIC BUILDING INVENTORY FORM - CONTINUATION SHEET

PAGE NO. 1

REFERENCE NUMBER	A. HISTORIC NAME	B. COUNTY	C. ADDRESS
	Chinn Boarding House	Clay	414 Benton
<p>T. The house was built c.1900 on land platted in 1887. The date of 1900 is an estimation based partly on the style of the home, as records are scarce and Sanborn Fire Insurance Maps do not cover this area until 1909. According to the Sanborn Fire Insurance Maps, this home has had a large north (rear) addition sometime between 1909 and 1913. The Sanborn maps also indicate that the home was used as a rooming house beginning sometime between 1913 and 1926 and continued as such until no later than 1942. The City Directories show J.M. Alder, Ella and Anna Alder at the address in 1917 and C.L. Chinn as owner/occupant in 1922. The post-1933 "Official Map of Excelsior Springs" lists Mr. C.L. Chinn as operator of the Chinn Apartments, with 8 rooms renting for \$5-\$7 per week. The 1940 phone book lists Mrs. Estelle Gullledge at the address.</p> <p>2X. This 2 story, three bay, foursquare home has a limestone foundation, asbestos shingle siding, a bellcast hipped roof with open eaves, and a wrap-around porch. The porch's shallow hipped roof is supported by seven, evenly spaced classical columns and extends around the east side. The porch has no railings. The steps to the porch are centrally located, as is the front door. A small gable pediment is centered over the porch's entrance. The second story windows at the outer bays are shorter and narrower than the windows on the first story, while the center window on the second story is long and narrow. Hipped dormers face east, west and north, with paired windows feature multi-light panels.</p> <p>2Y. Located on a small lot in a densely populated district among homes of similar construction.</p> <p>2Z. Sanborn Fire Insurance Maps, 1894-1940--Kansas City, MO Public Library, Missouri Valley Special Collections; Excelsior Springs City Directories and Phone Books--Excelsior Springs Museum; Plats and Additions files--City Planning Department, City of Excelsior Springs, MO; Miscellaneous files and reference materials--Excelsior Springs Museum.</p>			

12-4-00-00-00-00



MISSOURI HISTORIC PROPERTY INVENTORY FORM

REFERENCE NUMBER 93610007		A. HISTORIC NAME 416 Benton, house <i>not</i>						
B. COUNTY 047 CLAY		C. OTHER NAME(S) <i>excelsior</i>						
D. ADDRESS 416 Benton			E. CITY Excelsior Springs			F. VICINITY <input type="checkbox"/>	G. RESTRICTED	H. ACREAGE
I. SECTION	J. TOWNSHIP	K. RANGE	L. SPANISH LAND GRANT	M. QUARTER SECTIONS	N. OWNERSHIP <input checked="" type="checkbox"/> PRIVATE <input type="checkbox"/> LOCAL <input type="checkbox"/> STATE <input type="checkbox"/> FEDERAL <input type="checkbox"/> MIXED			
O. AGENCY(S) 1.					2.			
P. UTM ZONE	EASTING	NORTHING	USGS QUADRANGLE		Q. AREA(S) OF SIGNIFICANCE/CONTEXT(S)			
1. <input type="text"/>	/ / / / /	/ / / / /			1. <input type="text"/>			
2. <input type="text"/>	/ / / / /	/ / / / /			2. <input type="text"/>			
3. <input type="text"/>	/ / / / /	/ / / / /			3. <input type="text"/>			
4. <input type="text"/>	/ / / / /	/ / / / /			4. <input type="text"/>			
R. SIGNIFICANT PERSON(S) 1. 2. 3.			T. SIGNIFICANCE <i>Not historic (location 50 years old)</i>					
S. SIGNIFICANT EVENT DATE(S) 1. 2.								

☒ SEE CONTINUATION SHEET

2.A. ARCHITECT/BUILDER/DESIGNER/ENGINEER				
1. <div style="border: 1px solid black; width: 40px; height: 20px; display: inline-block;"></div>		2. <div style="border: 1px solid black; width: 40px; height: 20px; display: inline-block;"></div>		3. <div style="border: 1px solid black; width: 40px; height: 20px; display: inline-block;"></div>
2.B. ARCHITECTURAL STYLE <div style="border: 1px solid black; width: 40px; height: 20px; display: inline-block;"></div>			2.C. VERNACULAR TYPE <div style="border: 1px solid black; width: 40px; height: 20px; display: inline-block;"></div>	
2.D. CONSTRUCTION DATE (CIRCA)		2.E. ALTERATION DATE		
1. <div style="border: 1px solid black; width: 40px; height: 20px; display: inline-block;"></div>		2. <div style="border: 1px solid black; width: 40px; height: 20px; display: inline-block;"></div>		3. <div style="border: 1px solid black; width: 40px; height: 20px; display: inline-block;"></div>
2.F. RECONSTRUCTION DATE (CIRCA)		2.G. DATE MOVED	2.H. DESTRUCTION DATE	2.I. OWNER'S NAME & ADDRESS (IF DIFFERENT) J.W. Butler
2.J. HISTORIC FUNCTION				
1. <div style="border: 1px solid black; width: 40px; height: 20px; display: inline-block;"></div>		2. <div style="border: 1px solid black; width: 40px; height: 20px; display: inline-block;"></div>		3. <div style="border: 1px solid black; width: 40px; height: 20px; display: inline-block;"></div>
4. <div style="border: 1px solid black; width: 40px; height: 20px; display: inline-block;"></div>		5. <div style="border: 1px solid black; width: 40px; height: 20px; display: inline-block;"></div>		
2.K. HISTORIC SUBFUNCTION				
1. <div style="border: 1px solid black; width: 40px; height: 20px; display: inline-block;"></div>		2. <div style="border: 1px solid black; width: 40px; height: 20px; display: inline-block;"></div>		3. <div style="border: 1px solid black; width: 40px; height: 20px; display: inline-block;"></div>
4. <div style="border: 1px solid black; width: 40px; height: 20px; display: inline-block;"></div>		5. <div style="border: 1px solid black; width: 40px; height: 20px; display: inline-block;"></div>		
2.L. NO. OF ANCILLARY STRUCTURES		2.M. RESOURCE TYPE <input checked="" type="checkbox"/> BUILDING <input type="checkbox"/> SITE <input type="checkbox"/> STRUCTURE <input type="checkbox"/> OBJECT		2.N. STORIES 1. _____ 2. _____ 3. _____
2.O. STRUCTURAL SYSTEMS		2.P. EXTERIOR WALL MATERIALS		2.Q. OTHER MATERIALS
1. <div style="border: 1px solid black; width: 40px; height: 20px; display: inline-block;"></div>		1. <div style="border: 1px solid black; width: 40px; height: 20px; display: inline-block;"></div>		1. <div style="border: 1px solid black; width: 40px; height: 20px; display: inline-block;"></div> 3. <div style="border: 1px solid black; width: 40px; height: 20px; display: inline-block;"></div>
2. <div style="border: 1px solid black; width: 40px; height: 20px; display: inline-block;"></div>		2. <div style="border: 1px solid black; width: 40px; height: 20px; display: inline-block;"></div>		2. <div style="border: 1px solid black; width: 40px; height: 20px; display: inline-block;"></div> 4. <div style="border: 1px solid black; width: 40px; height: 20px; display: inline-block;"></div>
2.R. ROOF SHAPES		2.S. ROOF MATERIALS		2.T. ROOF FEATURES
1. <div style="border: 1px solid black; width: 40px; height: 20px; display: inline-block;"></div>		1. <div style="border: 1px solid black; width: 40px; height: 20px; display: inline-block;"></div>		1. <div style="border: 1px solid black; width: 40px; height: 20px; display: inline-block;"></div> 4. <div style="border: 1px solid black; width: 40px; height: 20px; display: inline-block;"></div>
2. <div style="border: 1px solid black; width: 40px; height: 20px; display: inline-block;"></div>		2. <div style="border: 1px solid black; width: 40px; height: 20px; display: inline-block;"></div>		2. <div style="border: 1px solid black; width: 40px; height: 20px; display: inline-block;"></div>
3. <div style="border: 1px solid black; width: 40px; height: 20px; display: inline-block;"></div>		3. <div style="border: 1px solid black; width: 40px; height: 20px; display: inline-block;"></div>		3. <div style="border: 1px solid black; width: 40px; height: 20px; display: inline-block;"></div>
2.V. PORCHES				2.W. PLAN
1. <div style="border: 1px solid black; width: 40px; height: 20px; display: inline-block;"></div> 2. <div style="border: 1px solid black; width: 40px; height: 20px; display: inline-block;"></div> 3. <div style="border: 1px solid black; width: 40px; height: 20px; display: inline-block;"></div>				<div style="border: 1px solid black; width: 40px; height: 20px; display: inline-block;"></div>
2.X. FURTHER DESCRIPTION <input checked="" type="checkbox"/> (SEE CONTINUATION SHEET)			2.Y. DESCRIPTION OF ENVIRONMENT AND OUTBUILDINGS <input checked="" type="checkbox"/> (SEE CONTINUATION SHEET)	
2.Z. SOURCES OF INFORMATION <input checked="" type="checkbox"/> (SEE CONTINUATION SHEET)		PREPARED BY Deon Wolfenbarger & Brad Finch		ORGANIZATION Three Gables Preservation
				DATE 04/03/94



MISSOURI HISTORIC PROPERTY INVENTORY FORM

REFERENCE NUMBER 93CL0007		A. HISTORIC NAME 417 Benton, house							
B. COUNTY 047 CLAY		C. OTHER NAME(S)							
D. ADDRESS 417 Benton				E. CITY Excelsior Springs			F. VICINITY <input type="checkbox"/>	G. RESTRICTED	H. ACREAGE
I. SECTION	J. TOWNSHIP	K. RANGE	L. SPANISH LAND GRANT	M. QUARTER SECTIONS		N. OWNERSHIP <input checked="" type="checkbox"/> PRIVATE <input type="checkbox"/> LOCAL <input type="checkbox"/> STATE <input type="checkbox"/> FEDERAL <input type="checkbox"/> MIXED			
O. AGENCY(S) 1.					2.				
P. UTM ZONE	EASTING		NORTHING		USGS QUADRANGLE		Q. AREA(S) OF SIGNIFICANCE/CONTEXT(S)		
1. <input type="text"/>	/ / / / /		/ / / / /				1. <input type="text"/>		
2. <input type="text"/>	/ / / / /		/ / / / /				2. <input type="text"/>		
3. <input type="text"/>	/ / / / /		/ / / / /				3. <input type="text"/>		
4. <input type="text"/>	/ / / / /		/ / / / /				4. <input type="text"/>		
R. SIGNIFICANT PERSON(S) 1. 2. 3.				T. SIGNIFICANCE					
S. SIGNIFICANT EVENT DATE(S) 1. 2.									

☒ SEE CONTINUATION SHEET

2.A. ARCHITECT/BUILDER/DESIGNER/ENGINEER				
1.		2.		3.
2.B. ARCHITECTURAL STYLE			2.C. VERNACULAR TYPE	
151			21 Composite	
2.D. CONSTRUCTION DATE (CIRCA)		2.E. ALTERATION DATE		
c.1899				
2.F. RECONSTRUCTION DATE (CIRCA)		2.G. DATE MOVED	2.H. DESTRUCTION DATE	2.I. OWNER'S NAME & ADDRESS (IF DIFFERENT)
				J.E. Souse / Sandra J. Cooper
2.J. HISTORIC FUNCTION				
1. 01 DOMESTIC 2. 3. 4. 5.				
2.K. HISTORIC SUBFUNCTION				
1. 01A Single dwlg 2. 3. 4. 5.				
2.L. NO. OF ANCILLARY STRUCTURES		2.M. RESOURCE TYPE		2.N. STORIES
0		<input checked="" type="checkbox"/> BUILDING <input type="checkbox"/> SITE <input type="checkbox"/> STRUCTURE <input type="checkbox"/> OBJECT		1. 1 2. 3.
2.O. STRUCTURAL SYSTEMS		2.P. EXTERIOR WALL MATERIALS		2.Q. OTHER MATERIALS
1. BF Balloon frame		1. 64 Asbestos		1. 20 Wood 3.
2.		2.		2. 4.
2.R. ROOF SHAPES		2.S. ROOF MATERIALS		2.T. ROOF FEATURES
1. CM Complex		1. 63 Asphalt		1. 4.
2.		2.		2.U. FOUNDATION MATERIALS
3.		3.		
2.V. PORCHES				2.W. PLAN
1. WA Wrap-around 2. 3.				IR Irregular
2.X. FURTHER DESCRIPTION			2.Y. DESCRIPTION OF ENVIRONMENT AND OUTBUILDINGS	
<input checked="" type="checkbox"/> (SEE CONTINUATION SHEET)			<input checked="" type="checkbox"/> (SEE CONTINUATION SHEET)	
2.Z. SOURCES OF INFORMATION		PREPARED BY		ORGANIZATION
<input checked="" type="checkbox"/> (SEE CONTINUATION SHEET)		Deon Wolfenbarger & Brad Finch		Three Gables Preservation
				DATE
				04/03/94

MISSOURI HISTORIC BUILDING INVENTORY FORM - CONTINUATION SHEET

PAGE NO. 1

REFERENCE NUMBER	A. HISTORIC NAME	B. COUNTY	C. ADDRESS
	417 Benton, house	Clay	417 Benton
<p>T. The house was built c.1899 on land platted in 1887. The date of 1899 is an estimation based partly on the style of the home, as records are scarce and Sanborn Fire Insurance Maps do not cover this area until 1909. According to the Sanborn Fire Insurance Maps, this home has not had any additions since 1909. The 1917 City Directories shows C.A. Peck at the address and Chas. Terry in 1922.</p> <p>2X. This one story home has the irregular, multiple rooflines typical of Victorian era residences. Intersecting gable wings with end returns join in a truncated roof in the center. The house has a limestone foundation, asbestos shingle siding and a wrap-around porch. The porch is supported by six classical columns, and has simple wooden railings. The steps to the porch are centered on the main facade, as is the main entrance. A second entrance is set back in the west bay. A small window with widely projecting entablature is located in the apex of the gable on the east end of the main facade.</p> <p>2Y. Located on a small lot in a densely populated district among homes of similar construction.</p> <p>2Z. Sanborn Fire Insurance Maps, 1894-1940--Kansas City, MO Public Library, Missouri Valley Special Collections; Excelsior Springs City Directories and Phone Books--Excelsior Springs Museum; Plats and Additions files--City Planning Department, City of Excelsior Springs, MO; Miscellaneous files and reference materials--Excelsior Springs Museum.</p>			



417
BENTON AVE

MISSOURI HISTORIC PROPERTY INVENTORY FORM

REFERENCE NUMBER 93CL0008		A. HISTORIC NAME The Kenmore Boarding House								
B. COUNTY 047 CLAY		C. OTHER NAME(S)								
D. ADDRESS 423 Benton				E. CITY Excelsior Springs				F. VICINITY <input type="checkbox"/>	G. RESTRICTED	H. ACREAGE
I. SECTION	J. TOWNSHIP	K. RANGE	L. SPANISH LAND GRANT	M. QUARTER SECTIONS		N. OWNERSHIP <input checked="" type="checkbox"/> PRIVATE <input type="checkbox"/> LOCAL <input type="checkbox"/> STATE <input type="checkbox"/> FEDERAL <input type="checkbox"/> MIXED				
O. AGENCY(S) 1.					2.					
P. UTM ZONE	EASTING		NORTHING		USGS QUADRANGLE		Q. AREA(S) OF SIGNIFICANCE/CONTEXT(S)			
1. <input type="text"/>	/ / / / /		/ / / / /				1. <input type="text"/>			
2. <input type="text"/>	/ / / / /		/ / / / /				2. <input type="text"/>			
3. <input type="text"/>	/ / / / /		/ / / / /				3. <input type="text"/>			
4. <input type="text"/>	/ / / / /		/ / / / /				4. <input type="text"/>			
R. SIGNIFICANT PERSON(S) 1. 2. 3.				T. SIGNIFICANCE						
S. SIGNIFICANT EVENT DATE(S) 1. 2.										

☒ SEE CONTINUATION SHEET

2.A. ARCHITECT/BUILDER/DESIGNER/ENGINEER				
1.		2.		3.
2.B. ARCHITECTURAL STYLE			2.C. VERNACULAR TYPE	
<div style="border: 1px solid black; width: 30px; height: 20px; display: inline-block;"></div>			<div style="border: 1px solid black; width: 30px; height: 20px; display: inline-block; text-align: center;">59 69</div> Boarding house	
2.D. CONSTRUCTION DATE (CIRCA)		2.E. ALTERATION DATE		
c.1900		1. <div style="border: 1px solid black; width: 30px; height: 20px; display: inline-block;"></div> 2. <div style="border: 1px solid black; width: 30px; height: 20px; display: inline-block;"></div> 3. <div style="border: 1px solid black; width: 30px; height: 20px; display: inline-block;"></div> 4. <div style="border: 1px solid black; width: 30px; height: 20px; display: inline-block;"></div> 5. <div style="border: 1px solid black; width: 30px; height: 20px; display: inline-block;"></div>		
2.F. RECONSTRUCTION DATE (CIRCA)		2.G. DATE MOVED	2.H. DESTRUCTION DATE	2.I. OWNER'S NAME & ADDRESS (IF DIFFERENT)
				Leo W. Gaffey
2.J. HISTORIC FUNCTION				
1. <div style="border: 1px solid black; width: 30px; height: 20px; display: inline-block; text-align: center;">01</div> DOMESTIC 2. <div style="border: 1px solid black; width: 30px; height: 20px; display: inline-block;"></div> 3. <div style="border: 1px solid black; width: 30px; height: 20px; display: inline-block;"></div> 4. <div style="border: 1px solid black; width: 30px; height: 20px; display: inline-block;"></div> 5. <div style="border: 1px solid black; width: 30px; height: 20px; display: inline-block;"></div>				
2.K. HISTORIC SUBFUNCTION				
1. <div style="border: 1px solid black; width: 30px; height: 20px; display: inline-block; text-align: center;">01D</div> Hotel 2. <div style="border: 1px solid black; width: 30px; height: 20px; display: inline-block;"></div> 3. <div style="border: 1px solid black; width: 30px; height: 20px; display: inline-block;"></div> 4. <div style="border: 1px solid black; width: 30px; height: 20px; display: inline-block;"></div> 5. <div style="border: 1px solid black; width: 30px; height: 20px; display: inline-block;"></div>				
2.L. NO. OF ANCILLARY STRUCTURES		2.M. RESOURCE TYPE		2.N. STORIES
0		<input checked="" type="checkbox"/> BUILDING <input type="checkbox"/> SITE <input type="checkbox"/> STRUCTURE <input type="checkbox"/> OBJECT		1. <u>2</u> 2. _____ 3. _____
2.O. STRUCTURAL SYSTEMS		2.P. EXTERIOR WALL MATERIALS		2.Q. OTHER MATERIALS
1. <div style="border: 1px solid black; width: 30px; height: 20px; display: inline-block; text-align: center;">BF</div> balloon frame		1. <div style="border: 1px solid black; width: 30px; height: 20px; display: inline-block; text-align: center;">64</div> Asbestos		1. <div style="border: 1px solid black; width: 30px; height: 20px; display: inline-block; text-align: center;">20</div> Wood 3. <div style="border: 1px solid black; width: 30px; height: 20px; display: inline-block;"></div>
2. <div style="border: 1px solid black; width: 30px; height: 20px; display: inline-block;"></div>		2. <div style="border: 1px solid black; width: 30px; height: 20px; display: inline-block;"></div>		2. <div style="border: 1px solid black; width: 30px; height: 20px; display: inline-block;"></div> 4. <div style="border: 1px solid black; width: 30px; height: 20px; display: inline-block;"></div>
2.R. ROOF SHAPES		2.S. ROOF MATERIALS		2.T. ROOF FEATURES
1. <div style="border: 1px solid black; width: 30px; height: 20px; display: inline-block; text-align: center;">CM</div> Complex		1. <div style="border: 1px solid black; width: 30px; height: 20px; display: inline-block; text-align: center;">63</div> Asphalt		1. <div style="border: 1px solid black; width: 30px; height: 20px; display: inline-block;"></div> 4. <div style="border: 1px solid black; width: 30px; height: 20px; display: inline-block;"></div>
2. <div style="border: 1px solid black; width: 30px; height: 20px; display: inline-block;"></div>		2. <div style="border: 1px solid black; width: 30px; height: 20px; display: inline-block;"></div>		2. <div style="border: 1px solid black; width: 30px; height: 20px; display: inline-block;"></div> 4. <div style="border: 1px solid black; width: 30px; height: 20px; display: inline-block;"></div>
3. <div style="border: 1px solid black; width: 30px; height: 20px; display: inline-block;"></div>		3. <div style="border: 1px solid black; width: 30px; height: 20px; display: inline-block;"></div>		3. <div style="border: 1px solid black; width: 30px; height: 20px; display: inline-block;"></div> 4. <div style="border: 1px solid black; width: 30px; height: 20px; display: inline-block;"></div>
2.V. PORCHES				2.W. PLAN
1. <div style="border: 1px solid black; width: 30px; height: 20px; display: inline-block; text-align: center;">FU</div> Full 2. <div style="border: 1px solid black; width: 30px; height: 20px; display: inline-block;"></div> 3. <div style="border: 1px solid black; width: 30px; height: 20px; display: inline-block;"></div>				<div style="border: 1px solid black; width: 30px; height: 20px; display: inline-block; text-align: center;">RC</div> Rectangle
2.X. FURTHER DESCRIPTION			2.Y. DESCRIPTION OF ENVIRONMENT AND OUTBUILDINGS	
<input checked="" type="checkbox"/> (SEE CONTINUATION SHEET)			<input checked="" type="checkbox"/> (SEE CONTINUATION SHEET)	
2.Z. SOURCES OF INFORMATION		PREPARED BY		ORGANIZATION
<input checked="" type="checkbox"/> (SEE CONTINUATION SHEET)		Deon Wolfenbarger & Brad Finch		Three Gables Preservation
				DATE
				04/03/94

MISSOURI HISTORIC BUILDING INVENTORY FORM - CONTINUATION SHEET

PAGE NO. 1

REFERENCE NUMBER	A. HISTORIC NAME	B. COUNTY	C. ADDRESS
	Kenmore rooming house	Clay	423 Benton

T. The house was built c.1900 on land platted in 1887. The date of 1900 is an estimation based partly on the style of the home, as records are scarce and Sanborn Fire Insurance Maps do not cover this area until 1909. According to the Sanborn Fire Insurance Maps, this home has not had any additions since 1909. The 1909 Sanborn map lists this home as the "Kenmore Rooming House." The 1922 City Directory lists the home as "The Kenmore" and the post-1933 "Official Map of Excelsior Springs" lists Anna Montgomery, rooming, with 5 rooms renting for \$3.50 and up per week. The City Directories show J.T. Samuel at the Kenmore in 1917 and T.J. Montgomery as owner/occupant of the Kenmore in 1922. The 1940 phone book lists Mrs. A.V. Bryant at the address.

2X. This two story rectangular plan home has a limestone foundation, asbestos siding, a hipped roof with gable walls and a full length porch. The house has a truncated hip roof with front centered gable wall dormer. The overhanging eaves have a wide, plain cornice band beneath. The hip roof porch is supported by four simple, classical columns, and has no railings. The steps to the porch are centrally located on the main facade, as is the main entrance. The porch roof has a small pedimented gable with returns in the central bay that echoes the main roof's large gable wall dormer. A narrow double-hung window is centered in the gable on the top story. Large awnings shade the second story windows on the main facade, which are narrower than those on the first. All windows are single, except for the central bay, second story, which contains a pair of windows.

2Y. Located on a small lot in a densely populated district among homes of similar construction.

2Z. Sanborn Fire Insurance Maps, 1894-1940--Kansas City, MO Public Library, Missouri Valley Special Collections; Excelsior Springs City Directories and Phone Books--Excelsior Springs Museum; Plats and Additions files--City Planning Department, City of Excelsior Springs, MO; Miscellaneous files and reference materials--Excelsior Springs Museum.

CLAS 00-005477



CL 11-00-0

MISSOURI HISTORIC PROPERTY INVENTORY FORM

REFERENCE NUMBER 93CL0009		A. HISTORIC NAME 426 Benton, house								
B. COUNTY 0 4 7 CLAY		C. OTHER NAME(S)								
D. ADDRESS 426 Benton				E. CITY Excelsior Springs				F. VICINITY <input type="checkbox"/>	G. RESTRICTED	H. ACREAGE
I. SECTION	J. TOWNSHIP	K. RANGE	L. SPANISH LAND GRANT	M. QUARTER SECTIONS		N. OWNERSHIP <input checked="" type="checkbox"/> PRIVATE <input type="checkbox"/> LOCAL <input type="checkbox"/> STATE <input type="checkbox"/> FEDERAL <input type="checkbox"/> MIXED				
O. AGENCY(S) 1.					2.					
P. UTM ZONE	EASTING		NORTHING		USGS QUADRANGLE		Q. AREA(S) OF SIGNIFICANCE/CONTEXT(S)			
1. <input type="text"/>	/ / / / /		/ / / / /				1. <input type="text"/>			
2. <input type="text"/>	/ / / / /		/ / / / /				2. <input type="text"/>			
3. <input type="text"/>	/ / / / /		/ / / / /				3. <input type="text"/>			
4. <input type="text"/>	/ / / / /		/ / / / /				4. <input type="text"/>			
R. SIGNIFICANT PERSON(S)				T. SIGNIFICANCE						
1.										
2.										
3.										
S. SIGNIFICANT EVENT DATE(S)										
1										
2										

☒ SEE CONTINUATION SHEET

2.A. ARCHITECT/BUILDER/DESIGNER/ENGINEER				
1.		2.		3.
2.B. ARCHITECTURAL STYLE			2.C. VERNACULAR TYPE	
<div style="border: 1px solid black; width: 30px; height: 20px; display: inline-block;"></div>			<div style="border: 1px solid black; width: 30px; height: 20px; display: inline-block;"></div> 2 1 Composite	
2.D. CONSTRUCTION DATE (CIRCA)		2.E. ALTERATION DATE		
c.1899		1. <div style="border: 1px solid black; width: 30px; height: 20px; display: inline-block;"></div> 2. <div style="border: 1px solid black; width: 30px; height: 20px; display: inline-block;"></div> 3. <div style="border: 1px solid black; width: 30px; height: 20px; display: inline-block;"></div> 4. <div style="border: 1px solid black; width: 30px; height: 20px; display: inline-block;"></div> 5. <div style="border: 1px solid black; width: 30px; height: 20px; display: inline-block;"></div>		
2.F. RECONSTRUCTION DATE (CIRCA)		2.G. DATE MOVED	2.H. DESTRUCTION DATE	2.I. OWNER'S NAME & ADDRESS (IF DIFFERENT)
				Claire Anderson, 208 Woods, Exc. Springs, MO 64024
2.J. HISTORIC FUNCTION				
1. <div style="border: 1px solid black; width: 30px; height: 20px; display: inline-block;"></div> 0 1 DOMESTIC 2. <div style="border: 1px solid black; width: 30px; height: 20px; display: inline-block;"></div> 3. <div style="border: 1px solid black; width: 30px; height: 20px; display: inline-block;"></div> 4. <div style="border: 1px solid black; width: 30px; height: 20px; display: inline-block;"></div> 5. <div style="border: 1px solid black; width: 30px; height: 20px; display: inline-block;"></div>				
2.K. HISTORIC SUBFUNCTION				
1. <div style="border: 1px solid black; width: 30px; height: 20px; display: inline-block;"></div> 0 1 A Single dwlg 2. <div style="border: 1px solid black; width: 30px; height: 20px; display: inline-block;"></div> 3. <div style="border: 1px solid black; width: 30px; height: 20px; display: inline-block;"></div> 4. <div style="border: 1px solid black; width: 30px; height: 20px; display: inline-block;"></div> 5. <div style="border: 1px solid black; width: 30px; height: 20px; display: inline-block;"></div>				
2.L. NO. OF ANCILLARY STRUCTURES		2.M. RESOURCE TYPE		2.N. STORIES
0		<input checked="" type="checkbox"/> BUILDING <input type="checkbox"/> SITE <input type="checkbox"/> STRUCTURE <input type="checkbox"/> OBJECT		1. <div style="border: 1px solid black; width: 30px; height: 20px; display: inline-block;"></div> 1 2. <div style="border: 1px solid black; width: 30px; height: 20px; display: inline-block;"></div> 3. <div style="border: 1px solid black; width: 30px; height: 20px; display: inline-block;"></div>
2.O. STRUCTURAL SYSTEMS		2.P. EXTERIOR WALL MATERIALS		2.Q. OTHER MATERIALS
1. <div style="border: 1px solid black; width: 30px; height: 20px; display: inline-block;"></div> B F Balloon frame		1. <div style="border: 1px solid black; width: 30px; height: 20px; display: inline-block;"></div> 6 4 Asbestos		1. <div style="border: 1px solid black; width: 30px; height: 20px; display: inline-block;"></div> 2 0 Wood 3. <div style="border: 1px solid black; width: 30px; height: 20px; display: inline-block;"></div>
2. <div style="border: 1px solid black; width: 30px; height: 20px; display: inline-block;"></div>		2. <div style="border: 1px solid black; width: 30px; height: 20px; display: inline-block;"></div>		2. <div style="border: 1px solid black; width: 30px; height: 20px; display: inline-block;"></div> 4. <div style="border: 1px solid black; width: 30px; height: 20px; display: inline-block;"></div>
2.R. ROOF SHAPES		2.S. ROOF MATERIALS		2.T. ROOF FEATURES
1. <div style="border: 1px solid black; width: 30px; height: 20px; display: inline-block;"></div> C M Complex		1. <div style="border: 1px solid black; width: 30px; height: 20px; display: inline-block;"></div> 6 3 Asphalt		1. <div style="border: 1px solid black; width: 30px; height: 20px; display: inline-block;"></div> 4. <div style="border: 1px solid black; width: 30px; height: 20px; display: inline-block;"></div>
2. <div style="border: 1px solid black; width: 30px; height: 20px; display: inline-block;"></div>		2. <div style="border: 1px solid black; width: 30px; height: 20px; display: inline-block;"></div>		2. <div style="border: 1px solid black; width: 30px; height: 20px; display: inline-block;"></div> 4. <div style="border: 1px solid black; width: 30px; height: 20px; display: inline-block;"></div>
3. <div style="border: 1px solid black; width: 30px; height: 20px; display: inline-block;"></div>		3. <div style="border: 1px solid black; width: 30px; height: 20px; display: inline-block;"></div>		3. <div style="border: 1px solid black; width: 30px; height: 20px; display: inline-block;"></div> 4. <div style="border: 1px solid black; width: 30px; height: 20px; display: inline-block;"></div>
2.V. PORCHES				2.W. PLAN
1. <div style="border: 1px solid black; width: 30px; height: 20px; display: inline-block;"></div> F U Full 2. <div style="border: 1px solid black; width: 30px; height: 20px; display: inline-block;"></div> 3. <div style="border: 1px solid black; width: 30px; height: 20px; display: inline-block;"></div>				<div style="border: 1px solid black; width: 30px; height: 20px; display: inline-block;"></div> R C Rectangle
2.X. FURTHER DESCRIPTION			2.Y. DESCRIPTION OF ENVIRONMENT AND OUTBUILDINGS	
<input checked="" type="checkbox"/> (SEE CONTINUATION SHEET)			<input checked="" type="checkbox"/> (SEE CONTINUATION SHEET)	
2.Z. SOURCES OF INFORMATION		PREPARED BY	ORGANIZATION	DATE
<input checked="" type="checkbox"/> (SEE CONTINUATION SHEET)		Deon Wolfenbarger & Brad Finch	Three Gables Preservation	04/03/94

MISSOURI HISTORIC BUILDING INVENTORY FORM - CONTINUATION SHEET

PAGE NO. 1

REFERENCE NUMBER	A. HISTORIC NAME	B. COUNTY	C. ADDRESS
	426 Benton, house	Clay	426 Benton
<p>T. The house was built c.1899 on land platted in 1887. The date of 1899 is an estimation based partly on the style of the home, as records are scarce and Sanborn Fire Insurance Maps do not cover this area until 1909. According to the Sanborn Fire Insurance Maps, this home has not had any additions since 1909. The City Directories show Dr. Ernest Lowrey at the address in 1917 and J.W. Stockwell as owner/occupant in 1922.</p> <p>2X. This one story home has a limestone foundation, asbestos shingle siding, a hipped roof with front facing gable and a wrap-around porch. The porch's flat roof extends around the east side, and has square wood columns on short, wood piers. There are no porch railings. The steps to the porch are located at the far west end of the main facade, as is the main entrance. The front gable end has a louvered vent in its center.</p> <p>2Y. Located on a small lot in a densely populated district among homes of similar construction.</p> <p>2Z. Sanborn Fire Insurance Maps, 1894-1940--Kansas City, MO Public Library, Missouri Valley Special Collections; Excelsior Springs City Directories and Phone Books--Excelsior Springs Museum; Plats and Additions files--City Planning Department, City of Excelsior Springs, MO; Miscellaneous files and reference materials--Excelsior Springs Museum.</p>			

44-00



426
Benton Ave

CL 1007-01

MISSOURI HISTORIC PROPERTY INVENTORY FORM

REFERENCE NUMBER 938L0010		A. HISTORIC NAME 427 Benton, house						
B. COUNTY C 4 7 CLAY		C. OTHER NAME(S)						
D. ADDRESS 427 Benton			E. CITY Excelsior Springs			F. VICINITY <input type="checkbox"/>	G. RESTRICTED	H. ACREAGE
I. SECTION	J. TOWNSHIP	K. RANGE	L. SPANISH LAND GRANT	M. QUARTER SECTIONS	N. OWNERSHIP <input checked="" type="checkbox"/> PRIVATE <input type="checkbox"/> LOCAL <input type="checkbox"/> STATE <input type="checkbox"/> FEDERAL <input type="checkbox"/> MIXED			
O. AGENCY(S) 1.					2.			
P. UTM ZONE	EASTING		NORTHING		USGS QUADRANGLE		Q. AREA(S) OF SIGNIFICANCE/CONTEXT(S)	
1. <input type="text"/>	/ / / / /		/ / / / /				1. <input type="text"/>	
2. <input type="text"/>	/ / / / /		/ / / / /				2. <input type="text"/>	
3. <input type="text"/>	/ / / / /		/ / / / /				3. <input type="text"/>	
4. <input type="text"/>	/ / / / /		/ / / / /				4. <input type="text"/>	
R. SIGNIFICANT PERSON(S) 1. 2. 3.			T. SIGNIFICANCE					
S. SIGNIFICANT EVENT DATE(S) 1. 2.								

☒ SEE CONTINUATION SHEET

MO 780-1257 (5-92)

MISSOURI DEPARTMENT OF NATURAL RESOURCES
HISTORIC PRESERVATION PROGRAM

X

P.O. BOX 176
JEFFERSON CITY, MO 65102

2.A. ARCHITECT/BUILDER/DESIGNER/ENGINEER				
1. _____		2. _____		3. _____
2.B. ARCHITECTURAL STYLE [] [] []			2.C. VERNACULAR TYPE [1] [1] Pyramid square	
2.D. CONSTRUCTION DATE (CIRCA) c.1899	2.E. ALTERATION DATE 1. _____ 2. _____ 3. _____ 4. _____ 5. _____			
2.F. RECONSTRUCTION DATE (CIRCA)	2.G. DATE MOVED	2.H. DESTRUCTION DATE	2.I. OWNER'S NAME & ADDRESS (IF DIFFERENT) Lillian Barber	
2.J. HISTORIC FUNCTION 1. [0] [1] DOMESTIC 2. [] [] [] 3. [] [] [] 4. [] [] [] 5. [] [] []				
2.K. HISTORIC SUBFUNCTION 1. [0] [1] [A] Single dwlg 2. [] [] [] 3. [] [] [] 4. [] [] [] 5. [] [] []				
2.L. NO. OF ANCILLARY STRUCTURES 0	2.M. RESOURCE TYPE <input checked="" type="checkbox"/> BUILDING <input type="checkbox"/> SITE <input type="checkbox"/> STRUCTURE <input type="checkbox"/> OBJECT		2.N. STORIES 1. 1 2. _____ 3. _____	
2.O. STRUCTURAL SYSTEMS 1. [] [B] [F] Balloon frame 2. [] [] []	2.P. EXTERIOR WALL MATERIALS 1. [] [6] [4] Asbestos 2. [] [] []	2.Q. OTHER MATERIALS 1. [] [2] [0] Wood 3. [] [] [] 2. [] [] [] 4. [] [] []		
2.R. ROOF SHAPES 1. [] [C] [M] Complex 2. [] [] [] 3. [] [] []	2.S. ROOF MATERIALS 1. [] [6] [3] Asphalt 2. [] [] [] 3. [] [] []	2.T. ROOF FEATURES 1. [] [] [] 4. [] [] [] 2. [] [] [] 3. [] [] []		
2.V. PORCHES 1. [] [F] [U] Full 2. [] [] [] 3. [] [] []			2.W. PLAN [] [R] [C] Rectangle	
2.X. FURTHER DESCRIPTION <input checked="" type="checkbox"/> (SEE CONTINUATION SHEET)		2.Y. DESCRIPTION OF ENVIRONMENT AND OUTBUILDINGS <input checked="" type="checkbox"/> (SEE CONTINUATION SHEET)		
2.Z. SOURCES OF INFORMATION <input checked="" type="checkbox"/> (SEE CONTINUATION SHEET)	PREPARED BY Deon Wolfenbarger & Brad Finch	ORGANIZATION Three Gables Preservation		DATE 04/03/94

MISSOURI HISTORIC BUILDING INVENTORY FORM - CONTINUATION SHEET

PAGE NO. 1

REFERENCE NUMBER	A. HISTORIC NAME	B. COUNTY	C. ADDRESS
	427 Benton, house	Clay	427 Benton
<p>T. The house was built c.1899 on land platted in 1887. The date of 1899 is an estimation based partly on the style of the home, as records are scarce and Sanborn Fire Insurance Maps do not cover this area until 1909. According to the Sanborn Fire Insurance Maps, this home has not had any additions since 1909. The City Directories show W.F. Cook, Amos Cook and Audrey Cook at the address in 1917 and W.F. Cook as owner/occupant in 1922. The 1940 phone book lists William Cook at the address.</p> <p>2X. This one story home has a limestone foundation, asbestos shingle siding, and a three-quarter length porch. The house has a truncated hip roof with centered front wall dormer. The widely overhanging eaves have a wide, plain cornice band beneath. The porch's hipped roof is supported by four turned posts with jigsaw brackets. There are no porch railings. The single step to the porch are centrally located, as are the two, side by side entry doors. The windows are 1/1, double-hung, and the attic front gable window has a entablature surround.</p> <p>2Y. Located on a small lot in a densely populated district among homes of similar construction.</p> <p>2Z. Sanborn Fire Insurance Maps, 1894-1940--Kansas City, MO Public Library, Missouri Valley Special Collections; Excelsior Springs City Directories and Phone Books--Excelsior Springs Museum; Plats and Additions files--City Planning Department, City of Excelsior Springs, MO; Miscellaneous files and reference materials--Excelsior Springs Museum.</p>			

CL 4-1007



MISSOURI HISTORIC PROPERTY INVENTORY FORM

REFERENCE NUMBER 93CL 0011		A. HISTORIC NAME 430 Benton, house							
B. COUNTY 0 4 7 CLAY		C. OTHER NAME(S)							
D. ADDRESS 430 Benton				E. CITY Excelsior Springs			F. VICINITY <input type="checkbox"/>	G. RESTRICTED	H. ACREAGE
I. SECTION	J. TOWNSHIP	K. RANGE	L. SPANISH LAND GRANT	M. QUARTER SECTIONS		N. OWNERSHIP <input checked="" type="checkbox"/> PRIVATE <input type="checkbox"/> LOCAL <input type="checkbox"/> STATE <input type="checkbox"/> FEDERAL <input type="checkbox"/> MIXED			
O. AGENCY(S) 1.					2.				
P. UTM ZONE	EASTING		NORTHING		USGS QUADRANGLE		Q. AREA(S) OF SIGNIFICANCE/CONTEXT(S)		
1. <input type="text"/>	/ / / / /		/ / / / /				1. <input type="text"/>		
2. <input type="text"/>	/ / / / /		/ / / / /				2. <input type="text"/>		
3. <input type="text"/>	/ / / / /		/ / / / /				3. <input type="text"/>		
4. <input type="text"/>	/ / / / /		/ / / / /				4. <input type="text"/>		
R. SIGNIFICANT PERSON(S)				T. SIGNIFICANCE					
1.									
2.									
3.									
S. SIGNIFICANT EVENT DATE(S)									
1									
2.				<input checked="" type="checkbox"/> SEE CONTINUATION SHEET					

2.A. ARCHITECT/BUILDER/DESIGNER/ENGINEER				
1. _____		2. _____		3. _____
2.B. ARCHITECTURAL STYLE [][]			2.C. VERNACULAR TYPE [1][1] Pyramid square	
2.D. CONSTRUCTION DATE (CIRCA) c.1900		2.E. ALTERATION DATE 1. c.1920 2. _____ 3. _____ 4. _____ 5. _____		
2.F. RECONSTRUCTION DATE (CIRCA)	2.G. DATE MOVED	2.H. DESTRUCTION DATE	2.I. OWNER'S NAME & ADDRESS (IF DIFFERENT) Michael Banks, RT 5 Box 1198, Liberty, MO 64068	
2.J. HISTORIC FUNCTION 1. [0][1] DOMESTIC 2. [][][] 3. [][][] 4. [][][] 5. [][][]				
2.K. HISTORIC SUBFUNCTION 1. [0][1] A Single dwlg 2. [][][] 3. [][][] 4. [][][] 5. [][][]				
2.L. NO. OF ANCILLARY STRUCTURES 0		2.M. RESOURCE TYPE <input checked="" type="checkbox"/> BUILDING <input type="checkbox"/> SITE <input type="checkbox"/> STRUCTURE <input type="checkbox"/> OBJECT		2.N. STORIES 1. 1 2. _____ 3. _____
2.O. STRUCTURAL SYSTEMS 1. [][][] B F Balloon frame 2. [][][]		2.P. EXTERIOR WALL MATERIALS 1. [][][] 6,4 Asbestos 2. [][][]		2.Q. OTHER MATERIALS 1. [][][] 2,0 Wood 3. [][][] 2. [][][] 6,5 Concrete 4. [][][]
2.R. ROOF SHAPES 1. [][][] C M Complex 2. [][][] 3. [][][]		2.S. ROOF MATERIALS 1. [][][] 6,3 Asphalt 2. [][][] 3. [][][]		2.T. ROOF FEATURES 1. [][][] 4. [][][]
			2.U. FOUNDATION MATERIALS 1. [][][] 4,3 Limestone 2. [][][]	
2.V. PORCHES 1. [][][] F U Full 2. [][][] 3. [][][]				2.W. PLAN [][][] I R Irregular
2.X. FURTHER DESCRIPTION <input checked="" type="checkbox"/> (SEE CONTINUATION SHEET)			2.Y. DESCRIPTION OF ENVIRONMENT AND OUTBUILDINGS <input checked="" type="checkbox"/> (SEE CONTINUATION SHEET)	
2.Z. SOURCES OF INFORMATION <input checked="" type="checkbox"/> (SEE CONTINUATION SHEET)		PREPARED BY Deon Wolfenbarger & Brad Finch		ORGANIZATION Three Gables Preservation DATE 04/03/94

MISSOURI HISTORIC BUILDING INVENTORY FORM - CONTINUATION SHEET

PAGE NO. 1

REFERENCE NUMBER	A. HISTORIC NAME	B. COUNTY	C. ADDRESS
	430 Benton, house	Clay	430 Benton

T. The house was built c.1900 on land platted in 1887. The date of 1900 is an estimation based partly on the style of the home, as records are scarce and Sanborn Fire Insurance Maps do not cover this area until 1909. According to the Sanborn Fire Insurance Maps, this home has had a large north (rear) addition sometime between 1913 and 1926 (possibly 1917, when the home was vacant). The City Directories show the house as vacant in 1917 and J.A. DeHoff as owner/occupant in 1922. The 1940 phone book lists Mrs. Alice DeHoff at the address.

2X. This one story home has a limestone foundation, asbestos shingle siding, a hipped roof and a full length porch. The porch's shallow hipped roof is supported by four classical columns. There are simple wooden porch railings. The steps to the porch are centrally located, as are the two main entrances. The porch is further shaded by a full length aluminum awning. Awnings shade the side windows as well. The overhanging eaves of the house have decorative paired brackets beneath, spaced across a wide, plain cornice band.

2Y. Located on a small lot in a densely populated district among homes of similar construction.

2Z. Sanborn Fire Insurance Maps, 1894-1940--Kansas City, MO Public Library, Missouri Valley Special Collections; Excelsior Springs City Directories and Phone Books--Excelsior Springs Museum; Plats and Additions files--City Planning Department, City of Excelsior Springs, MO; Miscellaneous files and reference materials--Excelsior Springs Museum.



MISSOURI HISTORIC PROPERTY INVENTORY FORM

REFERENCE NUMBER 93CL0012		A. HISTORIC NAME Ministers Residence							
B. COUNTY C 4 7 CLAY		C. OTHER NAME(S)							
D. ADDRESS 434 Benton				E. CITY Excelsior Springs			F. VICINITY <input type="checkbox"/>	G. RESTRICTED	H. ACREAGE
I. SECTION	J. TOWNSHIP	K. RANGE	L. SPANISH LAND GRANT	M. QUARTER SECTIONS		N. OWNERSHIP <input checked="" type="checkbox"/> PRIVATE <input type="checkbox"/> LOCAL <input type="checkbox"/> STATE <input type="checkbox"/> FEDERAL <input type="checkbox"/> MIXED			
O. AGENCY(S) 1.					2.				
P. UTM ZONE	EASTING		NORTHING		USGS QUADRANGLE		Q. AREA(S) OF SIGNIFICANCE/CONTEXT(S)		
1. <input type="text"/>	/ / / / /		/ / / / /				1. <input type="text"/>		
2. <input type="text"/>	/ / / / /		/ / / / /				2. <input type="text"/>		
3. <input type="text"/>	/ / / / /		/ / / / /				3. <input type="text"/>		
4. <input type="text"/>	/ / / / /		/ / / / /				4. <input type="text"/>		
R. SIGNIFICANT PERSON(S) 1. 2. 3.				T. SIGNIFICANCE					
S. SIGNIFICANT EVENT DATE(S) 1. 2.									

☒ SEE CONTINUATION SHEET

2.A. ARCHITECT/BUILDER/DESIGNER/ENGINEER				
1. _____		2. _____		3. _____
2.B. ARCHITECTURAL STYLE [][]			2.C. VERNACULAR TYPE [4] 8 Open gable	
2.D. CONSTRUCTION DATE (CIRCA) 1906		2.E. ALTERATION DATE 1. 0000 2. _____ 3. _____ 4. _____ 5. _____		
2.F. RECONSTRUCTION DATE (CIRCA)	2.G. DATE MOVED	2.H. DESTRUCTION DATE	2.I. OWNER'S NAME & ADDRESS (IF DIFFERENT) Earl McElwee, 1350 N Jess James, Exc. Springs, MO 64024	
2.J. HISTORIC FUNCTION 1. [][0][6] RELIGION 2. [][][][] 3. [][][][] 4. [][][][] 5. [][][][]				
2.K. HISTORIC SUBFUNCTION 1. [][0][6][D] Church res. 2. [][][][] 3. [][][][] 4. [][][][] 5. [][][][]				
2.L. NO. OF ANCILLARY STRUCTURES 0		2.M. RESOURCE TYPE <input checked="" type="checkbox"/> BUILDING <input type="checkbox"/> SITE <input type="checkbox"/> STRUCTURE <input type="checkbox"/> OBJECT		2.N. STORIES 1. 1 1/2 2. _____ 3. _____
2.O. STRUCTURAL SYSTEMS 1. [][][B][F] Balloon frame 2. [][][][]		2.P. EXTERIOR WALL MATERIALS 1. [][][6][4] Asbestos 2. [][][][]		2.Q. OTHER MATERIALS 1. [][][2][0] Wood 3. [][][][] 2. [][][][] 4. [][][][]
2.R. ROOF SHAPES 1. [][][G][B] Gable 2. [][][][] 3. [][][][]		2.S. ROOF MATERIALS 1. [][][6][3] Asphalt 2. [][][][] 3. [][][][]		2.T. ROOF FEATURES 1. [][][D][R] Dormer 4. [][][][]
			2.U. FOUNDATION MATERIALS 1. [][][4][3] Limestone 2. [][][][]	
2.V. PORCHES 1. [][][F][U] Full 2. [][][][] 3. [][][][]				2.W. PLAN [][][R][C] Rectangle
2.X. FURTHER DESCRIPTION <input checked="" type="checkbox"/> (SEE CONTINUATION SHEET)			2.Y. DESCRIPTION OF ENVIRONMENT AND OUTBUILDINGS <input checked="" type="checkbox"/> (SEE CONTINUATION SHEET)	
2.Z. SOURCES OF INFORMATION <input checked="" type="checkbox"/> (SEE CONTINUATION SHEET)		PREPARED BY Deon Wolfenbarger & Brad Finch		ORGANIZATION Three Gables Preservation DATE 04/03/94

MISSOURI HISTORIC BUILDING INVENTORY FORM - CONTINUATION SHEET

PAGE NO. 1

REFERENCE NUMBER	A. HISTORIC NAME	B. COUNTY	C. ADDRESS
	Minister's Residence	Clay	434 Benton
<p>T. The house was built in 1906 on land platted in 1887. This construction date comes from a church history booklet titled "75th Anniversary Year Book - Barbee Memorial Presbyterian Church" [undated], which states that the manse was built in 1906. According to the Sanborn Fire Insurance Maps, this home has not had any additions since 1909. The 1908 Excelsior Springs Blue Book lists Rev. F.A. Bradshaw, Resident Minister, at the address. The City Directories show Rev. D.K. Ferguson at the address in 1917 and Rev. C.G. Partridge there in 1922. The 1940 phone book lists Rev. Pat N. Easterling at the address.</p> <p>2X. This 1½ story, gable front home has a limestone foundation, asbestos shingle siding and a full length porch. The porch's low-pitched hip roof is supported by four classical columns. The porch has simple wood railings and decorative, jigsawed spindles. A small gable pediment is centered in the porch's roof, echoing the main roof. The steps to the porch are centrally located, as is the main entrance. A tripartite oriel window with flat roof projects from the center of the second story. A small louvered vent is located in the apex of the front gable. There is a gable dormer on the west side.</p> <p>2Y. Located on a small lot with another home to the west and a church to the east.</p> <p>2Z. Sanborn Fire Insurance Maps, 1894-1940--Kansas City, MO Public Library, Missouri Valley Special Collections; Excelsior Springs City Directories and Phone Books--Excelsior Springs Museum; Plats and Additions files--City Planning Department, City of Excelsior Springs, MO; Miscellaneous files and reference materials--Excelsior Springs Museum.</p>			



434
BENTON AVE

SIT 471

MISSOURI HISTORIC PROPERTY INVENTORY FORM

REFERENCE NUMBER 93CL0013		A. HISTORIC NAME 435 Benton, house							
B. COUNTY C 4 7 CLAY		C. OTHER NAME(S)							
D. ADDRESS 435 Benton				E. CITY Excelsior Springs			F. VICINITY <input type="checkbox"/>	G. RESTRICTED	H. ACREAGE
I. SECTION	J. TOWNSHIP	K. RANGE	L. SPANISH LAND GRANT	M. QUARTER SECTIONS		N. OWNERSHIP <input checked="" type="checkbox"/> PRIVATE <input type="checkbox"/> LOCAL <input type="checkbox"/> STATE <input type="checkbox"/> FEDERAL <input type="checkbox"/> MIXED			
O. AGENCY(S) 1.					2.				
P. UTM ZONE	EASTING		NORTHING		USGS QUADRANGLE		Q. AREA(S) OF SIGNIFICANCE/CONTEXT(S)		
1. <input type="text"/>	/ / / / /		/ / / / /				1. <input type="text"/>		
2. <input type="text"/>	/ / / / /		/ / / / /				2. <input type="text"/>		
3. <input type="text"/>	/ / / / /		/ / / / /				3. <input type="text"/>		
4. <input type="text"/>	/ / / / /		/ / / / /				4. <input type="text"/>		
R. SIGNIFICANT PERSON(S) 1. 2. 3.				T. SIGNIFICANCE					
S. SIGNIFICANT EVENT DATE(S) 1. 2.									

☒ SEE CONTINUATION SHEET

2.A. ARCHITECT/BUILDER/DESIGNER/ENGINEER				
1.		2.		3.
2.B. ARCHITECTURAL STYLE			2.C. VERNACULAR TYPE	
[4][0] Late victorian			[0] American foursquare	
2.D. CONSTRUCTION DATE (CIRCA)		2.E. ALTERATION DATE		
c.1900		1. 2. 3. 4. 5.		
2.F. RECONSTRUCTION DATE (CIRCA)		2.G. DATE MOVED	2.H. DESTRUCTION DATE	2.I. OWNER'S NAME & ADDRESS (IF DIFFERENT)
				Jimmy & Mary F. Baker
2.J. HISTORIC FUNCTION				
1. [0][1] DOMESTIC 2. [][][] 3. [][][] 4. [][][] 5. [][][]				
2.K. HISTORIC SUBFUNCTION				
1. [0][1] D Hotel 2. [][][] 3. [][][] 4. [][][] 5. [][][]				
2.L. NO. OF ANCILLARY STRUCTURES		2.M. RESOURCE TYPE		2.N. STORIES
0		<input checked="" type="checkbox"/> BUILDING <input type="checkbox"/> SITE <input type="checkbox"/> STRUCTURE <input type="checkbox"/> OBJECT		1. 2 2. 3.
2.O. STRUCTURAL SYSTEMS		2.P. EXTERIOR WALL MATERIALS		2.Q. OTHER MATERIALS
1. [B][F] Balloon frame		1. [6][4] Asbestos		1. [2][0] Wood 3. [][][]
2. [][][]		2. [][][]		2. [][][] 4. [][][]
2.R. ROOF SHAPES		2.S. ROOF MATERIALS		2.T. ROOF FEATURES
1. [H][P] Hipped		1. [6][3] Asphalt		1. [D][R] Dormer 4. [][][]
2. [][][]		2. [][][]		2.U. FOUNDATION MATERIALS
3. [][][]		3. [][][]		
2.V. PORCHES				2.W. PLAN
1. [T][Q] Three-quarter 2. [][][] 3. [][][]				[R][C] Rectangle
2.X. FURTHER DESCRIPTION			2.Y. DESCRIPTION OF ENVIRONMENT AND OUTBUILDINGS	
<input checked="" type="checkbox"/> (SEE CONTINUATION SHEET)			<input checked="" type="checkbox"/> (SEE CONTINUATION SHEET)	
2.Z. SOURCES OF INFORMATION		PREPARED BY		ORGANIZATION
<input checked="" type="checkbox"/> (SEE CONTINUATION SHEET)		Deon Wolfenbarger & Brad Finch		Three Gables Preservation
				DATE
				04/03/94

MISSOURI HISTORIC BUILDING INVENTORY FORM - CONTINUATION SHEET

PAGE NO. 1

REFERENCE NUMBER	A. HISTORIC NAME	B. COUNTY	C. ADDRESS
	435 Benton, house	Clay	435 Benton
<p>T. The house was built c.1900 on land platted in 1887. The date of 1900 is an estimation based partly on the style of the home, as records are scarce and Sanborn Fire Insurance Maps do not cover this area until 1909. According to the Sanborn Fire Insurance Maps, this home has not had any additions since 1909. However, the Sanborn maps indicate that the home was used as a rooming house beginning sometime between 1913 and 1926 and continued as such until no later than 1942. It should be noted that no other evidence of this home being used as a rooming house has yet been found in any of the resource materials. The City Directories show John Judd and Lucy Judd at the address in 1917 and John Judd as owner/occupant in 1922. The 1940 phone book lists John Judd at the address.</p> <p>2X. This 2 story, three bay, foursquare home has a limestone foundation, asbestos shingle siding, a bellcast hipped roof and a three-quarter length porch. The porch's shallow hipped roof is supported by four, evenly spaced classical columns. The porch has simple wooden railings. The steps to the porch are centrally located as is the front door. The windows are located at the outer bays. The second story windows are narrower than the windows on the first story. Hipped dormers face east and south and their paired windows feature multi-light panels. Flat brackets are along the wide, plain cornice band under the widely overhanging roof eaves.</p> <p>2Y. Located on a small lot in a densely populated district among homes of similar construction.</p> <p>2Z. Sanborn Fire Insurance Maps, 1894-1940--Kansas City, MO Public Library, Missouri Valley Special Collections; Excelsior Springs City Directories and Phone Books--Excelsior Springs Museum; Plats and Additions files--City Planning Department, City of Excelsior Springs, MO; Miscellaneous files and reference materials--Excelsior Springs Museum.</p>			

CL 43500-2-013



435
BENTON BL

MISSOURI HISTORIC PROPERTY INVENTORY FORM

REFERENCE NUMBER 93 CL0014		A. HISTORIC NAME The Crawford Boarding House							
B. COUNTY 047 CLAY		C. OTHER NAME(S)							
D. ADDRESS 437 Benton				E. CITY Excelsior Springs			F. VICINITY <input type="checkbox"/>	G. RESTRICTED	H. ACREAGE
I. SECTION	J. TOWNSHIP	K. RANGE	L. SPANISH LAND GRANT	M. QUARTER SECTIONS		N. OWNERSHIP <input checked="" type="checkbox"/> PRIVATE <input type="checkbox"/> LOCAL <input type="checkbox"/> STATE <input type="checkbox"/> FEDERAL <input type="checkbox"/> MIXED			
O. AGENCY(S) 1.					2.				
P. UTM ZONE	EASTING		NORTHING		USGS QUADRANGLE		Q. AREA(S) OF SIGNIFICANCE/CONTEXT(S)		
1. <input type="text"/>	/ / / / /		/ / / / /				1. <input type="text"/>		
2. <input type="text"/>	/ / / / /		/ / / / /				2. <input type="text"/>		
3. <input type="text"/>	/ / / / /		/ / / / /				3. <input type="text"/>		
4. <input type="text"/>	/ / / / /		/ / / / /				4. <input type="text"/>		
R. SIGNIFICANT PERSON(S) 1. 2. 3.				T. SIGNIFICANCE					
S. SIGNIFICANT EVENT DATE(S) 1. 2.									

☒ SEE CONTINUATION SHEET

2.A. ARCHITECT/BUILDER/DESIGNER/ENGINEER				
1.		2.		3.
2.B. ARCHITECTURAL STYLE			2.C. VERNACULAR TYPE	
<div style="border: 1px solid black; width: 30px; height: 20px; display: inline-block;"></div>			<div style="border: 1px solid black; width: 30px; height: 20px; display: inline-block;"></div> 9 Boarding house	
2.D. CONSTRUCTION DATE (CIRCA)		2.E. ALTERATION DATE		
c.1900		1. c.1920 2. 3. 4. 5.		
2.F. RECONSTRUCTION DATE (CIRCA)		2.G. DATE MOVED	2.H. DESTRUCTION DATE	2.I. OWNER'S NAME & ADDRESS (IF DIFFERENT)
				Jerry Bishop, RT 2, Exc. Springs, MO 64024
2.J. HISTORIC FUNCTION				
1. <div style="border: 1px solid black; width: 30px; height: 20px; display: inline-block;"></div> 0 1 DOMESTIC 2. <div style="border: 1px solid black; width: 30px; height: 20px; display: inline-block;"></div> 3. <div style="border: 1px solid black; width: 30px; height: 20px; display: inline-block;"></div> 4. <div style="border: 1px solid black; width: 30px; height: 20px; display: inline-block;"></div> 5. <div style="border: 1px solid black; width: 30px; height: 20px; display: inline-block;"></div>				
2.K. HISTORIC SUBFUNCTION				
1. <div style="border: 1px solid black; width: 30px; height: 20px; display: inline-block;"></div> 0 1 D Hotel 2. <div style="border: 1px solid black; width: 30px; height: 20px; display: inline-block;"></div> 3. <div style="border: 1px solid black; width: 30px; height: 20px; display: inline-block;"></div> 4. <div style="border: 1px solid black; width: 30px; height: 20px; display: inline-block;"></div> 5. <div style="border: 1px solid black; width: 30px; height: 20px; display: inline-block;"></div>				
2.L. NO. OF ANCILLARY STRUCTURES		2.M. RESOURCE TYPE		2.N. STORIES
0		<input checked="" type="checkbox"/> BUILDING <input type="checkbox"/> SITE <input type="checkbox"/> STRUCTURE <input type="checkbox"/> OBJECT		1. 2 2. 3.
2.O. STRUCTURAL SYSTEMS		2.P. EXTERIOR WALL MATERIALS		2.Q. OTHER MATERIALS
1. <div style="border: 1px solid black; width: 30px; height: 20px; display: inline-block;"></div> B F Balloon frame		1. <div style="border: 1px solid black; width: 30px; height: 20px; display: inline-block;"></div> 2 1 Weatherboard		1. <div style="border: 1px solid black; width: 30px; height: 20px; display: inline-block;"></div> 2 0 Wood 3. <div style="border: 1px solid black; width: 30px; height: 20px; display: inline-block;"></div>
2. <div style="border: 1px solid black; width: 30px; height: 20px; display: inline-block;"></div>		2. <div style="border: 1px solid black; width: 30px; height: 20px; display: inline-block;"></div>		2. <div style="border: 1px solid black; width: 30px; height: 20px; display: inline-block;"></div> 4. <div style="border: 1px solid black; width: 30px; height: 20px; display: inline-block;"></div>
2.R. ROOF SHAPES		2.S. ROOF MATERIALS		2.T. ROOF FEATURES
1. <div style="border: 1px solid black; width: 30px; height: 20px; display: inline-block;"></div> C M Complex		1. <div style="border: 1px solid black; width: 30px; height: 20px; display: inline-block;"></div> 6 3 Asphalt		1. <div style="border: 1px solid black; width: 30px; height: 20px; display: inline-block;"></div> 4. <div style="border: 1px solid black; width: 30px; height: 20px; display: inline-block;"></div>
2. <div style="border: 1px solid black; width: 30px; height: 20px; display: inline-block;"></div>		2. <div style="border: 1px solid black; width: 30px; height: 20px; display: inline-block;"></div>		2. <div style="border: 1px solid black; width: 30px; height: 20px; display: inline-block;"></div>
3. <div style="border: 1px solid black; width: 30px; height: 20px; display: inline-block;"></div>		3. <div style="border: 1px solid black; width: 30px; height: 20px; display: inline-block;"></div>		3. <div style="border: 1px solid black; width: 30px; height: 20px; display: inline-block;"></div>
2.V. PORCHES				2.W. PLAN
1. <div style="border: 1px solid black; width: 30px; height: 20px; display: inline-block;"></div> F U Full 2. <div style="border: 1px solid black; width: 30px; height: 20px; display: inline-block;"></div> 3. <div style="border: 1px solid black; width: 30px; height: 20px; display: inline-block;"></div>				<div style="border: 1px solid black; width: 30px; height: 20px; display: inline-block;"></div> R C Rectangle
2.X. FURTHER DESCRIPTION			2.Y. DESCRIPTION OF ENVIRONMENT AND OUTBUILDINGS	
<input checked="" type="checkbox"/> (SEE CONTINUATION SHEET)			<input checked="" type="checkbox"/> (SEE CONTINUATION SHEET)	
2.Z. SOURCES OF INFORMATION		PREPARED BY	ORGANIZATION	DATE
<input checked="" type="checkbox"/> (SEE CONTINUATION SHEET)		Deon Wolfenbarger & Brad Finch	Three Gables Preservation	04/03/94

MISSOURI HISTORIC BUILDING INVENTORY FORM - CONTINUATION SHEET

PAGE NO. 1

REFERENCE NUMBER	A. HISTORIC NAME	B. COUNTY	C. ADDRESS
	Crawford rooming house	Clay	437 Benton
<p>T. The house was built c.1900 on land platted in 1887. The date of 1900 is an estimation based partly on the style of the home, as records are scarce and Sanborn Fire Insurance Maps do not cover this area until 1909. According to the Sanborn Fire Insurance Maps, this home has had a small addition to its rear (south) facade sometime between 1913 and 1926. The 1909 and 1913 Sanborn maps show this home as a single family dwelling, while the 1926 Sanborn map lists this home as the "Crawford Rooming House." The 1922 City Directory lists the home as "The Crawford" and the post-1933 "Official Map of Excelsior Springs" lists Mrs. W.E. Crawford, rooming, with 5 rooms renting for \$4-\$7 per week. The City Directories show Benj. Switzer, A.P. Ferril, Mrs. C.A. Barbee and Alberta Bullins at the address in 1917. The 1940 phone book lists Mrs. Grace Schriver at the address.</p> <p>2X. This two story rectangular plan home has a limestone foundation, aluminum siding, a hipped roof with centered gable wall dormer, and a full length porch. The porch's hipped roof is supported by four simple, classical columns, and has no railings. The steps to the porch are centrally located on the main facade, as is the main entrance. The porch roof has a small centered gable pediment with returns, that echoes the main roof's large gable wall. All windows have entablature surrounds; two windows on the second story have been closed down with wood and a smaller stock replacement window. A small window is centered in the gable on the top story and decorative verge board is seen in its apex.</p> <p>2Y. Located on a small corner lot in a densely populated district among homes of similar construction.</p> <p>2Z. Sanborn Fire Insurance Maps, 1894-1940--Kansas City, MO Public Library, Missouri Valley Special Collections; Excelsior Springs City Directories and Phone Books--Excelsior Springs Museum; Plats and Additions files--City Planning Department, City of Excelsior Springs, MO; Miscellaneous files and reference materials--Excelsior Springs Museum.</p>			

CL 14-0007-014



MISSOURI HISTORIC PROPERTY INVENTORY FORM

REFERENCE NUMBER 93CL0015		A. HISTORIC NAME Barbee Memorial Presbyterian Church							
B. COUNTY 047 CLAY		C. OTHER NAME(S) Siloam Baptist Chapel							
D. ADDRESS 438 Benton				E. CITY Excelsior Springs			F. VICINITY <input type="checkbox"/>	G. RESTRICTED	H. ACREAGE
I. SECTION	J. TOWNSHIP	K. RANGE	L. SPANISH LAND GRANT	M. QUARTER SECTIONS		N. OWNERSHIP <input checked="" type="checkbox"/> PRIVATE <input type="checkbox"/> LOCAL <input type="checkbox"/> STATE <input type="checkbox"/> FEDERAL <input type="checkbox"/> MIXED			
O. AGENCY(S) 1.					2.				
P. UTM ZONE	EASTING		NORTHING		USGS QUADRANGLE		Q. AREA(S) OF SIGNIFICANCE/CONTEXT(S)		
1. <input type="text"/>	/ / / / /		/ / / / /				1. <input type="text"/>		
2. <input type="text"/>	/ / / / /		/ / / / /				2. <input type="text"/>		
3. <input type="text"/>	/ / / / /		/ / / / /				3. <input type="text"/>		
4. <input type="text"/>	/ / / / /		/ / / / /				4. <input type="text"/>		
R. SIGNIFICANT PERSON(S) 1. 2. 3.				T. SIGNIFICANCE					
S. SIGNIFICANT EVENT DATE(S) 1. 2.									
<input checked="" type="checkbox"/> SEE CONTINUATION SHEET									

2.A. ARCHITECT/BUILDER/DESIGNER/ENGINEER				
1.		2.		3.
2.B. ARCHITECTURAL STYLE			2.C. VERNACULAR TYPE	
4 1 Gothic			7 1 Steppled ell	
2.D. CONSTRUCTION DATE (CIRCA)		2.E. ALTERATION DATE		
1902		1. 1911 2. 1947 3. 1954 4. 5.		
2.F. RECONSTRUCTION DATE (CIRCA)		2.G. DATE MOVED	2.H. DESTRUCTION DATE	2.I. OWNER'S NAME & ADDRESS (IF DIFFERENT)
				Earl McElwee, 1350 N Jess James, Exc. Springs, MO 64024
2.J. HISTORIC FUNCTION				
1. 0 6 RELIGION 2. 3. 4. 5.				
2.K. HISTORIC SUBFUNCTION				
1. 0 6 A Religious fcl 2. 3. 4. 5.				
2.L. NO. OF ANCILLARY STRUCTURES		2.M. RESOURCE TYPE		2.N. STORIES
0		<input checked="" type="checkbox"/> BUILDING <input type="checkbox"/> SITE <input type="checkbox"/> STRUCTURE <input type="checkbox"/> OBJECT		1. 2 2. 3.
2.O. STRUCTURAL SYSTEMS		2.P. EXTERIOR WALL MATERIALS	2.Q. OTHER MATERIALS	
1. B F Balloon frame		1. 5 5 Aluminum	1. 2 0 Wood 3. 4. 5.	
2. 3. 4.		2. 3. 4.	2. 4 3 Limestone 3. 4. 5.	
2.R. ROOF SHAPES		2.S. ROOF MATERIALS	2.T. ROOF FEATURES	
1. C M Complex		1. 6 3 Asphalt	1. T W Tower/turret 4. 5.	
2. 3. 4.		2. 3. 4.	2. 3. 4.	
3. 4. 5.		3. 4. 5.	3. 4. 5.	
2.V. PORCHES				2.W. PLAN
1. 2. 3.				I R Irregular
2.X. FURTHER DESCRIPTION			2.Y. DESCRIPTION OF ENVIRONMENT AND OUTBUILDINGS	
<input checked="" type="checkbox"/> (SEE CONTINUATION SHEET)			<input checked="" type="checkbox"/> (SEE CONTINUATION SHEET)	
2.Z. SOURCES OF INFORMATION		PREPARED BY		ORGANIZATION
<input checked="" type="checkbox"/> (SEE CONTINUATION SHEET)		Deon Wolfenbarger & Brad Finch		Three Gables Preservation
				DATE
				04/03/94

MISSOURI HISTORIC BUILDING INVENTORY FORM - CONTINUATION SHEET

PAGE NO. 1

REFERENCE NUMBER	A. HISTORIC NAME	B. COUNTY	C. ADDRESS
	Presbyterian Church	Clay	438 Benton

T. The Barbee Memorial Presbyterian Church was built in 1902 on land platted in 1887. According to a church history booklet titled "75th Anniversary Year Book - Barbee Memorial Presbyterian Church" [undated], the church was raised and a basement was dug in 1911, providing space for a new coal furnace, kitchen, pastor's study and Sunday School room. In January of 1938, the church was heavily damaged by fire, but was faithfully restored. The north addition, consisting of a single story of brick construction, was built in 1947 and later expanded with a second story in 1954. The front steps were rebuilt to their current configuration in 1954.

2X. This two story, Gothic revival style church has a limestone foundation and aluminum siding. The south and east facades feature tall, paired, arched stained glass windows and steep gable roofs that intersect on a steep pyramidal roof. The apex of the gable ends has a slight overhang. Within the intersection is a 2½ story, square steeple with arched, multi-light windows and a steeply pitched pyramidal roof. The main entrance is located on the southeast corner. Concrete steps, partly enclosed by a rusticated limestone wall, lead up to the main entrance. A second entrance is located on the east facade.

2Y. Located on a small corner lot in a dense residential district.

2Z. Sanborn Fire Insurance Maps, 1894-1940--Kansas City, MO Public Library, Missouri Valley Special Collections; Excelsior Springs City Directories and Phone Books--Excelsior Springs Museum; Plats and Additions files--City Planning Department, City of Excelsior Springs, MO; Miscellaneous files and reference materials--Excelsior Springs Museum.

2LA5607-01



MISSOURI HISTORIC PROPERTY INVENTORY FORM

REFERENCE NUMBER 93CL0016		A. HISTORIC NAME 503 Benton, house							
B. COUNTY C 4 7 CLAY		C. OTHER NAME(S)							
D. ADDRESS 503 Benton				E. CITY Excelsior Springs			F. VICINITY <input type="checkbox"/>	G. RESTRICTED	H. ACREAGE
I. SECTION	J. TOWNSHIP	K. RANGE	L. SPANISH LAND GRANT	M. QUARTER SECTIONS		N. OWNERSHIP <input checked="" type="checkbox"/> PRIVATE <input type="checkbox"/> LOCAL <input type="checkbox"/> STATE <input type="checkbox"/> FEDERAL <input type="checkbox"/> MIXED			
O. AGENCY(S) 1.					2.				
P. UTM ZONE	EASTING		NORTHING		USGS QUADRANGLE		Q. AREA(S) OF SIGNIFICANCE/CONTEXT(S)		
1. <input type="text"/>	/ / / / /		/ / / / /				1. <input type="text"/>		
2. <input type="text"/>	/ / / / /		/ / / / /				2. <input type="text"/>		
3. <input type="text"/>	/ / / / /		/ / / / /				3. <input type="text"/>		
4. <input type="text"/>	/ / / / /		/ / / / /				4. <input type="text"/>		
R. SIGNIFICANT PERSON(S) 1. 2. 3.				T. SIGNIFICANCE					
S. SIGNIFICANT EVENT DATE(S) 1 2									

☒ SEE CONTINUATION SHEET

2.A. ARCHITECT/BUILDER/DESIGNER/ENGINEER				
1.		2.		3.
2.B. ARCHITECTURAL STYLE			2.C. VERNACULAR TYPE	
<div style="border: 1px solid black; width: 30px; height: 20px; display: inline-block;"></div>			<div style="border: 1px solid black; width: 30px; height: 20px; display: inline-block;"></div> Composite	
2.D. CONSTRUCTION DATE (CIRCA)		2.E. ALTERATION DATE		
c.1905		1. c.1920 2. <div style="border: 1px solid black; width: 20px; height: 20px; display: inline-block;"></div> 3. 4. 5.		
2.F. RECONSTRUCTION DATE (CIRCA)	2.G. DATE MOVED	2.H. DESTRUCTION DATE	2.I. OWNER'S NAME & ADDRESS (IF DIFFERENT)	
			Charles & Margaret Gadd	
2.J. HISTORIC FUNCTION				
1. <div style="border: 1px solid black; width: 30px; height: 20px; display: inline-block;"></div> DOMESTIC 2. <div style="border: 1px solid black; width: 30px; height: 20px; display: inline-block;"></div> 3. <div style="border: 1px solid black; width: 30px; height: 20px; display: inline-block;"></div> 4. <div style="border: 1px solid black; width: 30px; height: 20px; display: inline-block;"></div> 5. <div style="border: 1px solid black; width: 30px; height: 20px; display: inline-block;"></div>				
2.K. HISTORIC SUBFUNCTION				
1. <div style="border: 1px solid black; width: 30px; height: 20px; display: inline-block;"></div> Single dwlg 2. <div style="border: 1px solid black; width: 30px; height: 20px; display: inline-block;"></div> 3. <div style="border: 1px solid black; width: 30px; height: 20px; display: inline-block;"></div> 4. <div style="border: 1px solid black; width: 30px; height: 20px; display: inline-block;"></div> 5. <div style="border: 1px solid black; width: 30px; height: 20px; display: inline-block;"></div>				
2.L. NO. OF ANCILLARY STRUCTURES		2.M. RESOURCE TYPE		2.N. STORIES
0		<input checked="" type="checkbox"/> BUILDING <input type="checkbox"/> SITE <input type="checkbox"/> STRUCTURE <input type="checkbox"/> OBJECT		1. <u>1</u> 2. 3.
2.O. STRUCTURAL SYSTEMS		2.P. EXTERIOR WALL MATERIALS		2.Q. OTHER MATERIALS
1. <div style="border: 1px solid black; width: 30px; height: 20px; display: inline-block;"></div> B F Balloon frame		1. <div style="border: 1px solid black; width: 30px; height: 20px; display: inline-block;"></div> 5 5 Aluminum		1. <div style="border: 1px solid black; width: 30px; height: 20px; display: inline-block;"></div> 2 0 Wood 3. <div style="border: 1px solid black; width: 30px; height: 20px; display: inline-block;"></div>
2. <div style="border: 1px solid black; width: 30px; height: 20px; display: inline-block;"></div>		2. <div style="border: 1px solid black; width: 30px; height: 20px; display: inline-block;"></div>		2. <div style="border: 1px solid black; width: 30px; height: 20px; display: inline-block;"></div> 4 3 Limestone 4. <div style="border: 1px solid black; width: 30px; height: 20px; display: inline-block;"></div>
2.R. ROOF SHAPES		2.S. ROOF MATERIALS		2.T. ROOF FEATURES
1. <div style="border: 1px solid black; width: 30px; height: 20px; display: inline-block;"></div> C M Complex		1. <div style="border: 1px solid black; width: 30px; height: 20px; display: inline-block;"></div> 6 3 Asphalt		1. <div style="border: 1px solid black; width: 30px; height: 20px; display: inline-block;"></div> 4. <div style="border: 1px solid black; width: 30px; height: 20px; display: inline-block;"></div>
2. <div style="border: 1px solid black; width: 30px; height: 20px; display: inline-block;"></div>		2. <div style="border: 1px solid black; width: 30px; height: 20px; display: inline-block;"></div>		2. <div style="border: 1px solid black; width: 30px; height: 20px; display: inline-block;"></div>
3. <div style="border: 1px solid black; width: 30px; height: 20px; display: inline-block;"></div>		3. <div style="border: 1px solid black; width: 30px; height: 20px; display: inline-block;"></div>		3. <div style="border: 1px solid black; width: 30px; height: 20px; display: inline-block;"></div>
2.V. PORCHES				2.W. PLAN
1. <div style="border: 1px solid black; width: 30px; height: 20px; display: inline-block;"></div> W A Wrap-around 2. <div style="border: 1px solid black; width: 30px; height: 20px; display: inline-block;"></div> 3. <div style="border: 1px solid black; width: 30px; height: 20px; display: inline-block;"></div>				<div style="border: 1px solid black; width: 30px; height: 20px; display: inline-block;"></div> I R Irregular
2.X. FURTHER DESCRIPTION			2.Y. DESCRIPTION OF ENVIRONMENT AND OUTBUILDINGS	
<input checked="" type="checkbox"/> (SEE CONTINUATION SHEET)			<input checked="" type="checkbox"/> (SEE CONTINUATION SHEET)	
2.Z. SOURCES OF INFORMATION		PREPARED BY	ORGANIZATION	DATE
<input checked="" type="checkbox"/> (SEE CONTINUATION SHEET)		Deon Wolfenbarger & Brad Finch	Three Gables Preservation	04/03/94

MISSOURI HISTORIC BUILDING INVENTORY FORM - CONTINUATION SHEET

PAGE NO. 1

REFERENCE NUMBER	A. HISTORIC NAME	B. COUNTY	C. ADDRESS
	503 Benton, house	Clay	503 Benton

T. The house was built c.1905 on land platted in 1887. The date of 1905 is an estimation based partly on the style of the home, as records are scarce and Sanborn Fire Insurance Maps do not cover this area until 1909. According to the Sanborn Fire Insurance Maps, this home has had a small addition to its rear (south) facade sometime between 1913 and 1926. The City Directories show the home vacant in 1917 and S.M. McIver as owner/occupant in 1922. The 1940 phone book lists Sallie McIver at the address.

2X. This one story home has a limestone foundation, aluminum siding and a wrap-around porch. The roof has two cross gable wings intersecting on a central truncated hip roof. The porch's shallow hipped roof is supported by three, squared wood columns on stone piers. The porch has short, aluminum sided balustrade, and the west end is partly enclosed with a ribbon of windows. The steps to the porch are located at the northeast corner. The front door is set back in the east bay. A pair of double hung windows are centered in the gable on the main facade while a single, double hung window is centered in the gable on the east facade.

2Y. Located on a small corner lot in a densely populated district among homes of similar construction.

2Z. Sanborn Fire Insurance Maps, 1894-1940--Kansas City, MO Public Library, Missouri Valley Special Collections; Excelsior Springs City Directories and Phone Books--Excelsior Springs Museum; Plats and Additions files--City Planning Department, City of Excelsior Springs, MO; Miscellaneous files and reference materials--Excelsior Springs Museum.

CLAS 007-010



MISSOURI HISTORIC PROPERTY INVENTORY FORM

REFERENCE NUMBER 93CL0017		A. HISTORIC NAME 504 Benton, house; 508 Benton, house							
B. COUNTY 047 CLAY		C. OTHER NAME(S)							
D. ADDRESS 504-08 Benton				E. CITY Excelsior Springs			F. VICINITY <input type="checkbox"/>	G. RESTRICTED	H. ACREAGE
I. SECTION	J. TOWNSHIP	K. RANGE	L. SPANISH LAND GRANT	M. QUARTER SECTIONS		N. OWNERSHIP <input checked="" type="checkbox"/> PRIVATE <input type="checkbox"/> LOCAL <input type="checkbox"/> STATE <input type="checkbox"/> FEDERAL <input type="checkbox"/> MIXED			
O. AGENCY(S) 1.					2.				
P. UTM ZONE	EASTING		NORTHING		USGS QUADRANGLE		Q. AREA(S) OF SIGNIFICANCE/CONTEXT(S)		
1. <input type="text"/>	/ / / / /		/ / / / /				1. <input type="text"/>		
2. <input type="text"/>	/ / / / /		/ / / / /				2. <input type="text"/>		
3. <input type="text"/>	/ / / / /		/ / / / /				3. <input type="text"/>		
4. <input type="text"/>	/ / / / /		/ / / / /				4. <input type="text"/>		
R. SIGNIFICANT PERSON(S)				T. SIGNIFICANCE					
1.									
2.									
3.									
S. SIGNIFICANT EVENT DATE(S)									
1.									
2.									

☒ SEE CONTINUATION SHEET

2.A. ARCHITECT/BUILDER/DESIGNER/ENGINEER											
1.			2.			3.					
2.B. ARCHITECTURAL STYLE					2.C. VERNACULAR TYPE						
[][]					[4][9] S. F. undetermined						
2.D. CONSTRUCTION DATE (CIRCA)		2.E. ALTERATION DATE									
c.1905		1. [][]		2.		3.		4.		5.	
2.F. RECONSTRUCTION DATE (CIRCA)		2.G. DATE MOVED		2.H. DESTRUCTION DATE		2.I. OWNER'S NAME & ADDRESS (IF DIFFERENT)					
						Landon Penn, RT 2 Box 330, Rushville, MO 64484					
2.J. HISTORIC FUNCTION											
1. [][0][1] DOMESTIC		2. [][][]		3. [][][]		4. [][][]		5. [][][]			
2.K. HISTORIC SUBFUNCTION											
1. [][0][1] Dr Hotel		2. [][][]		3. [][][]		4. [][][]		5. [][][]			
2.L. NO. OF ANCILLARY STRUCTURES			2.M. RESOURCE TYPE				2.N. STORIES				
0			<input checked="" type="checkbox"/> BUILDING <input type="checkbox"/> SITE <input type="checkbox"/> STRUCTURE <input type="checkbox"/> OBJECT				1. <u>1</u> 2. 3.				
2.O. STRUCTURAL SYSTEMS			2.P. EXTERIOR WALL MATERIALS			2.Q. OTHER MATERIALS					
1. [][][B][F] Balloon frame			1. [][][2][1] Weatherboard			1. [][][2][0] Wood 3. [][][]					
2. [][][]			2. [][][]			2. [][][] 4. [][][]					
2.R. ROOF SHAPES			2.S. ROOF MATERIALS			2.T. ROOF FEATURES					
1. [][][G][B] Gable			1. [][][6][3] Asphalt			1. [][][] 4. [][][]					
2. [][][]			2. [][][]			2. [][][] 4. [][][]					
3. [][][]			3. [][][]			3. [][][] 4. [][][]					
2.V. PORCHES								2.W. PLAN			
1. [][][0][B] Other bay			2. [][][]			3. [][][]			[][][I][R] Irregular		
2.X. FURTHER DESCRIPTION					2.Y. DESCRIPTION OF ENVIRONMENT AND OUTBUILDINGS						
<input checked="" type="checkbox"/> (SEE CONTINUATION SHEET)					<input checked="" type="checkbox"/> (SEE CONTINUATION SHEET)						
2.Z. SOURCES OF INFORMATION			PREPARED BY			ORGANIZATION			DATE		
<input checked="" type="checkbox"/> (SEE CONTINUATION SHEET)			Deon Wolfenbarger & Brad Finch			Three Gables Preservation			04/03/94		

MISSOURI HISTORIC BUILDING INVENTORY FORM - CONTINUATION SHEET

PAGE NO. 1

REFERENCE NUMBER	A. HISTORIC NAME	B. COUNTY	C. ADDRESS
	504-08 Benton, house	Clay	504 Benton
<p>T. The house was built c.1905 on land platted in 1910. The date of 1905 is an estimation based partly on the style of the home, as records are scarce and Sanborn Fire Insurance Maps do not cover this area until 1909. According to the Sanborn Fire Insurance Maps, this home has not had any additions since 1909. However the 1909 and 1913 Sanborn maps show two attached one story dwellings. Although the 1926 Sanborn map shows this home as a single rooming house, it must be stated that these were, at one time, probably separate structures. The City Directories show C.A. Curtis and F.D. Curtis at 504 Benton and Mrs. Harriet Jones at 508 Benton in 1917 and Ella Alder at 504 Benton and Mrs. Harriet Jones, owner/occupant, at 508 Benton in 1922.</p> <p>2X. This 1 story home of irregular plan has a limestone foundation, weatherboard siding and a wrap-around porch. The house's intersecting gable roofs have a plain, wide cornice band beneath the eaves. The porch's low-pitched gable roof is supported by four squared posts, and has no railings. The main entrances are located in the west bay of the main facade and on the west facade. The windows are tall and narrow, and have plain wood surrounds.</p> <p>2Y. Located on a small corner lot in a densely populated district among homes of similar construction.</p> <p>2Z. Sanborn Fire Insurance Maps, 1894-1940--Kansas City, MO Public Library, Missouri Valley Special Collections; Excelsior Springs City Directories and Phone Books--Excelsior Springs Museum; Plats and Additions files--City Planning Department, City of Excelsior Springs, MO; Miscellaneous files and reference materials--Excelsior Springs Museum.</p>			

244-0007-017



504
BENTON HILL

MISSOURI HISTORIC PROPERTY INVENTORY FORM

REFERENCE NUMBER 93CLD0018		A. HISTORIC NAME 509 Benton, house							
B. COUNTY 047 CLAY		C. OTHER NAME(S)							
D. ADDRESS 509 Benton				E. CITY Excelsior Springs			F. VICINITY <input type="checkbox"/>	G. RESTRICTED	H. ACREAGE
I. SECTION	J. TOWNSHIP	K. RANGE	L. SPANISH LAND GRANT	M. QUARTER SECTIONS		N. OWNERSHIP <input checked="" type="checkbox"/> PRIVATE <input type="checkbox"/> LOCAL <input type="checkbox"/> STATE <input type="checkbox"/> FEDERAL <input type="checkbox"/> MIXED			
O. AGENCY(S) 1.					2.				
P. UTM ZONE	EASTING		NORTHING		USGS QUADRANGLE		Q. AREA(S) OF SIGNIFICANCE/CONTEXT(S)		
1. <input type="text"/>	/ / / / /		/ / / / /				1. <input type="text"/>		
2. <input type="text"/>	/ / / / /		/ / / / /				2. <input type="text"/>		
3. <input type="text"/>	/ / / / /		/ / / / /				3. <input type="text"/>		
4. <input type="text"/>	/ / / / /		/ / / / /				4. <input type="text"/>		
R. SIGNIFICANT PERSON(S) 1. 2. 3.				T. SIGNIFICANCE					
S. SIGNIFICANT EVENT DATE(S) 1. 2.									
<input checked="" type="checkbox"/> SEE CONTINUATION SHEET									

2.A. ARCHITECT/BUILDER/DESIGNER/ENGINEER				
1.		2.		3.
2.B. ARCHITECTURAL STYLE <div>4 0 Late victorian</div>			2.C. VERNACULAR TYPE <div></div>	
2.D. CONSTRUCTION DATE (CIRCA) <div>c.1900</div>		2.E. ALTERATION DATE <div>1. 2. 3. 4. 5.</div>		
2.F. RECONSTRUCTION DATE (CIRCA)		2.G. DATE MOVED	2.H. DESTRUCTION DATE	2.I. OWNER'S NAME & ADDRESS (IF DIFFERENT) <div>John & Lola Green</div>
2.J. HISTORIC FUNCTION <div>1. 0 1 DOMESTIC 2. 3. 4. 5.</div>				
2.K. HISTORIC SUBFUNCTION <div>1. 0 1 A Single dwlg 2. 3. 4. 5.</div>				
2.L. NO. OF ANCILLARY STRUCTURES <div>0</div>		2.M. RESOURCE TYPE <div><input checked="" type="checkbox"/> BUILDING <input type="checkbox"/> SITE <input type="checkbox"/> STRUCTURE <input type="checkbox"/> OBJECT</div>		2.N. STORIES <div>1. 1 2. 3.</div>
2.O. STRUCTURAL SYSTEMS <div>1. B F Balloon frame 2. 3.</div>		2.P. EXTERIOR WALL MATERIALS <div>1. 6 4 Asbestos 2. 3.</div>		2.Q. OTHER MATERIALS <div>1. 2 0 Wood 3. 4.</div>
2.R. ROOF SHAPES <div>1. C M Complex 2. 3.</div>		2.S. ROOF MATERIALS <div>1. 6 3 Asphalt 2. 3.</div>		2.T. ROOF FEATURES <div>1. D R Dormer 4. 3.</div>
				2.U. FOUNDATION MATERIALS <div>1. 4 3 Limestone 2. 3.</div>
2.V. PORCHES <div>1. F U Full 2. 3.</div>				2.W. PLAN <div>R C Rectangle</div>
2.X. FURTHER DESCRIPTION <div><input checked="" type="checkbox"/> (SEE CONTINUATION SHEET)</div>			2.Y. DESCRIPTION OF ENVIRONMENT AND OUTBUILDINGS <div><input checked="" type="checkbox"/> (SEE CONTINUATION SHEET)</div>	
2.Z. SOURCES OF INFORMATION <div><input checked="" type="checkbox"/> (SEE CONTINUATION SHEET)</div>		PREPARED BY <div>Deon Wolfenbarger & Brad Finch</div>		ORGANIZATION <div>Three Gables Preservation</div>
				DATE <div>04/03/94</div>

MISSOURI HISTORIC BUILDING INVENTORY FORM - CONTINUATION SHEET

PAGE NO. 1

REFERENCE NUMBER	A. HISTORIC NAME	B. COUNTY	C. ADDRESS
	509 Benton, house	Clay	509 Benton
<p>T. The house was built c.1900 on land platted in 1887. The date of 1900 is an estimation based partly on the style of the home, as records are scarce and Sanborn Fire Insurance Maps do not cover this area until 1909. According to the Sanborn Fire Insurance Maps, this home has not had any additions since 1909. The City Directories show Mrs. M.D. Howlett at the address in 1917 and G.A. Cusworth in 1922.</p> <p>2X. This one story home has a limestone foundation, asbestos shingle siding, and a three-quarter length porch. The house has a complex roof typical of Victorian era homes. The widely overhanging eaves have decorative corner brackets on a wide, plain cornice band. The porch's hipped roof is supported by four tapering square wood columns. There are no porch railings. The steps to the porch are centrally located, as is the main entrance. The flanking windows have a large, fixed lower sash, with a transom above having small panes of colored glass on its edges. There is a gable wall dormer in the center of the main facade, covered in fishscale shingles. Gable wall dormers are also located on the east and west facades.</p> <p>2Y. Located on a small lot in a densely populated district among homes of similar construction.</p> <p>2Z. Sanborn Fire Insurance Maps, 1894-1940--Kansas City, MO Public Library, Missouri Valley Special Collections; Excelsior Springs City Directories and Phone Books--Excelsior Springs Museum; Plats and Additions files--City Planning Department, City of Excelsior Springs, MO; Miscellaneous files and reference materials--Excelsior Springs Museum.</p>			

214-000-077



509?
BENTON Ave

MISSOURI HISTORIC PROPERTY INVENTORY FORM

REFERENCE NUMBER 93CL0019		A. HISTORIC NAME 513 Benton, house							
B. COUNTY 047 CLAY		C. OTHER NAME(S)							
D. ADDRESS 513 Benton				E. CITY Excelsior Springs			F. VICINITY <input type="checkbox"/>	G. RESTRICTED	H. ACREAGE
I. SECTION	J. TOWNSHIP	K. RANGE	L. SPANISH LAND GRANT	M. QUARTER SECTIONS		N. OWNERSHIP <input checked="" type="checkbox"/> PRIVATE <input type="checkbox"/> LOCAL <input type="checkbox"/> STATE <input type="checkbox"/> FEDERAL <input type="checkbox"/> MIXED			
O. AGENCY(S) 1.					2.				
P. UTM ZONE	EASTING		NORTHING		USGS QUADRANGLE		Q. AREA(S) OF SIGNIFICANCE/CONTEXT(S)		
1. <input type="text"/>	/ / / / /		/ / / / / / /				1. <input type="text"/>		
2. <input type="text"/>	/ / / / /		/ / / / / / /				2. <input type="text"/>		
3. <input type="text"/>	/ / / / /		/ / / / / / /				3. <input type="text"/>		
4. <input type="text"/>	/ / / / /		/ / / / / / /				4. <input type="text"/>		
R. SIGNIFICANT PERSON(S) 1. 2. 3.				T. SIGNIFICANCE					
S. SIGNIFICANT EVENT DATE(S) 1. 2.									

☒ SEE CONTINUATION SHEET

2.A. ARCHITECT/BUILDER/DESIGNER/ENGINEER				
1.		2.		3.
2.B. ARCHITECTURAL STYLE			2.C. VERNACULAR TYPE	
[][]			[0] [1] American foursquare	
2.D. CONSTRUCTION DATE (CIRCA)		2.E. ALTERATION DATE		
c.1905		1. c.1920 2. 3. 4. 5.		
2.F. RECONSTRUCTION DATE (CIRCA)	2.G. DATE MOVED	2.H. DESTRUCTION DATE	2.I. OWNER'S NAME & ADDRESS (IF DIFFERENT)	
			David & Anne Harness	
2.J. HISTORIC FUNCTION				
1. [0] [1] DOMESTIC 2. [][][] 3. [][][] 4. [][][] 5. [][][]				
2.K. HISTORIC SUBFUNCTION				
1. [0] [1] A Single dwlg 2. [][][] 3. [][][] 4. [][][] 5. [][][]				
2.L. NO. OF ANCILLARY STRUCTURES		2.M. RESOURCE TYPE		2.N. STORIES
0		<input checked="" type="checkbox"/> BUILDING <input type="checkbox"/> SITE <input type="checkbox"/> STRUCTURE <input type="checkbox"/> OBJECT		1. 2 2. 3.
2.O. STRUCTURAL SYSTEMS		2.P. EXTERIOR WALL MATERIALS		2.Q. OTHER MATERIALS
1. [][] B [F] Balloon frame		1. [][] 6 [4] Asbestos		1. [][] 2 [0] Wood 3. [][][]
2. [][][]		2. [][][]		2. [][] 3 [0] Brick 4. [][][]
2.R. ROOF SHAPES		2.S. ROOF MATERIALS		2.T. ROOF FEATURES
1. [][] H [P] Hipped		1. [][] 6 [3] Asphalt		1. [][] D [R] Dormer 4. [][][]
2. [][][]		2. [][][]		2.U. FOUNDATION MATERIALS
3. [][][]		3. [][][]		
2.V. PORCHES				2.W. PLAN
1. [][] F [U] Full 2. [][] D [K] Deck 3. [][][]				[][] R [C] Rectangle
2.X. FURTHER DESCRIPTION			2.Y. DESCRIPTION OF ENVIRONMENT AND OUTBUILDINGS	
<input checked="" type="checkbox"/> (SEE CONTINUATION SHEET)			<input checked="" type="checkbox"/> (SEE CONTINUATION SHEET)	
2.Z. SOURCES OF INFORMATION		PREPARED BY		ORGANIZATION
<input checked="" type="checkbox"/> (SEE CONTINUATION SHEET)		Deon Wolfenbarger & Brad Finch		Three Gables Preservation
				DATE
				C4/C3/94

MISSOURI HISTORIC BUILDING INVENTORY FORM - CONTINUATION SHEET

PAGE NO. 1

REFERENCE NUMBER	A. HISTORIC NAME	B. COUNTY	C. ADDRESS
	513 Benton, house	Clay	513 Benton
<p>T. The house was built c.1905 on land platted in 1887. The date of 1905 is an estimation based partly on the style of the home, as records are scarce and Sanborn Fire Insurance Maps do not cover this area until 1909. According to the Sanborn Fire Insurance Maps, this home has had its southwest (rear) corner enclosed sometime between 1913 and 1926. The City Directories show Dr. W.D. Greason and A.W. Greason at the address in 1917 and W.B. Greason as owner/occupant in 1922. The 1940 phone book lists Elgin Leila Jesse at the address.</p> <p>2X. This 2 story, three bay, foursquare home has a brick foundation, asbestos shingle siding, a hipped roof and a full length porch topped by a simple wooden balustrade. The porch's flat roof is supported by three squares wooden posts resting on brick piers. The porch has simple wooden railings. The steps to the porch are located in the west bay, as is the front door. The first story's east bay has a projecting, tripartite bay window. A door is located in the east bay of the second story. A single hipped dormer faces north, with a pair of multi-paned windows.</p> <p>2Y. Located on a small lot in a densely populated district among homes of similar construction.</p> <p>2Z. Sanborn Fire Insurance Maps, 1894-1940--Kansas City, MO Public Library, Missouri Valley Special Collections; Excelsior Springs City Directories and Phone Books--Excelsior Springs Museum; Plats and Additions files--City Planning Department, City of Excelsior Springs, MO; Miscellaneous files and reference materials--Excelsior Springs Museum.</p>			

CL 44-007-017



MISSOURI HISTORIC PROPERTY INVENTORY FORM

REFERENCE NUMBER 93CL0020		A. HISTORIC NAME 514 Benton, Boarding House							
B. COUNTY 047 CLAY		C. OTHER NAME(S)							
D. ADDRESS 514 Benton				E. CITY Excelsior Springs			F. VICINITY <input type="checkbox"/>	G. RESTRICTED	H. ACREAGE
I. SECTION	J. TOWNSHIP	K. RANGE	L. SPANISH LAND GRANT	M. QUARTER SECTIONS		N. OWNERSHIP <input checked="" type="checkbox"/> PRIVATE <input type="checkbox"/> LOCAL <input type="checkbox"/> STATE <input type="checkbox"/> FEDERAL <input type="checkbox"/> MIXED			
O. AGENCY(S) 1.					2.				
P. UTM ZONE	EASTING		NORTHING		USGS QUADRANGLE		Q. AREA(S) OF SIGNIFICANCE/CONTEXT(S)		
1. <input type="text"/>	/ / / / /		/ / / / /				1. <input type="text"/>		
2. <input type="text"/>	/ / / / /		/ / / / /				2. <input type="text"/>		
3. <input type="text"/>	/ / / / /		/ / / / /				3. <input type="text"/>		
4. <input type="text"/>	/ / / / /		/ / / / /				4. <input type="text"/>		
R. SIGNIFICANT PERSON(S) 1. 2. 3.				T. SIGNIFICANCE					
S. SIGNIFICANT EVENT DATE(S) 1. 2.									

☒ SEE CONTINUATION SHEET

2.A. ARCHITECT/BUILDER/DESIGNER/ENGINEER				
1.		2.		3.
2.B. ARCHITECTURAL STYLE 4 0 Late victorian			2.C. VERNACULAR TYPE 2 1 Composite	
2.D. CONSTRUCTION DATE (CIRCA) c.1905		2.E. ALTERATION DATE		
1.		2.		3.
4.		5.		
2.F. RECONSTRUCTION DATE (CIRCA)	2.G. DATE MOVED	2.H. DESTRUCTION DATE	2.I. OWNER'S NAME & ADDRESS (IF DIFFERENT) Larry Tesar, 30410 NE 162nd, Exc. Springs, MO 64024	
2.J. HISTORIC FUNCTION				
1. 0 1 DOMESTIC		2.		3.
4.		5.		
2.K. HISTORIC SUBFUNCTION				
1. 0 1 D Hotel		2.		3.
4.		5.		
2.L. NO. OF ANCILLARY STRUCTURES 0		2.M. RESOURCE TYPE <input checked="" type="checkbox"/> BUILDING <input type="checkbox"/> SITE <input type="checkbox"/> STRUCTURE <input type="checkbox"/> OBJECT		2.N. STORIES 1. 1 1/2 2. 3.
2.O. STRUCTURAL SYSTEMS 1. B F Balloon frame		2.P. EXTERIOR WALL MATERIALS 1. 6 4 Asbestos		2.Q. OTHER MATERIALS 1. 2 0 Wood 3.
2.		2.		4.
2.R. ROOF SHAPES 1. G B Gable		2.S. ROOF MATERIALS 1. 6 3 Asphalt		2.T. ROOF FEATURES 1. D R Dormer 4.
2.		2.		2.U. FOUNDATION MATERIALS 1. 4 3 Limestone
3.		3.		2.
2.V. PORCHES 1. W A Wrap-around 2.				2.W. PLAN R C Rectangle
2.X. FURTHER DESCRIPTION <input checked="" type="checkbox"/> (SEE CONTINUATION SHEET)				2.Y. DESCRIPTION OF ENVIRONMENT AND OUTBUILDINGS <input checked="" type="checkbox"/> (SEE CONTINUATION SHEET)
2.Z. SOURCES OF INFORMATION <input checked="" type="checkbox"/> (SEE CONTINUATION SHEET)		PREPARED BY Deon Wolfenbarger & Brad Finch		ORGANIZATION Three Gables Preservation
				DATE 04/03/94

MISSOURI HISTORIC BUILDING INVENTORY FORM - CONTINUATION SHEET

PAGE NO. 1

REFERENCE NUMBER	A. HISTORIC NAME	B. COUNTY	C. ADDRESS
	514 Benton, Boarding House	Clay	514 Benton
<p>T. The house was built c.1905 on land platted in 1910. The date of 1905 is an estimation based partly on the style of the home, as records are scarce and Sanborn Fire Insurance Maps do not cover this area until 1909. According to the Sanborn Fire Insurance Maps, this home has not had any additions since 1909. However the 1926 Sanborn map shows this home as a rooming house, indicating that sometime between 1913 and 1926 the owners began to use the home as a boarding house. It should be stated that no other evidence of this has yet been found in any of the reference materials. The City Directories show S.J. Mrs. I.G. Brand and Rebecca Tarwater at the address in 1917 and Mrs. F.E. Shermerhorn as owner/occupant in 1922. The 1940 phone book lists Paul Singer at the address.</p> <p>2X. This 1½ story, gable front home has a limestone foundation, asbestos shingle siding and a wrap-around porch. The porch's low-pitched shed roof is supported by five squared piers. The porch has simple wood railings. The steps to the porch are centrally located, as is the main entrance. The two double hung windows on the second story are closely spaced in the center bay. There is a gable roof dormer on each side of the house. The apex of the front gable overhangs the remainder of the front facade, and has a small louvered vent.</p> <p>2Y. Located on a small lot in a densely populated district among homes of similar construction.</p> <p>2Z. Sanborn Fire Insurance Maps, 1894-1940--Kansas City, MO Public Library, Missouri Valley Special Collections; Excelsior Springs City Directories and Phone Books--Excelsior Springs Museum; Plats and Additions files--City Planning Department, City of Excelsior Springs, MO; Miscellaneous files and reference materials--Excelsior Springs Museum.</p>			



514

514
BENTON AVE

MISSOURI HISTORIC PROPERTY INVENTORY FORM

REFERENCE NUMBER 93CL0021		A. HISTORIC NAME 515 Benton, house							
B. COUNTY 047 CLAY		C. OTHER NAME(S)							
D. ADDRESS 515 Benton				E. CITY Excelsior Springs			F. VICINITY <input type="checkbox"/>	G. RESTRICTED	H. ACREAGE
I. SECTION	J. TOWNSHIP	K. RANGE	L. SPANISH LAND GRANT	M. QUARTER SECTIONS		N. OWNERSHIP <input checked="" type="checkbox"/> PRIVATE <input type="checkbox"/> LOCAL <input type="checkbox"/> STATE <input type="checkbox"/> FEDERAL <input type="checkbox"/> MIXED			
O. AGENCY(S) 1.					2.				
P. UTM ZONE	EASTING		NORTHING		USGS QUADRANGLE		Q. AREA(S) OF SIGNIFICANCE/CONTEXT(S)		
1. <input type="text"/>	/ / / / /		/ / / / /				1. <input type="text"/>		
2. <input type="text"/>	/ / / / /		/ / / / /				2. <input type="text"/>		
3. <input type="text"/>	/ / / / /		/ / / / /				3. <input type="text"/>		
4. <input type="text"/>	/ / / / /		/ / / / /				4. <input type="text"/>		
R. SIGNIFICANT PERSON(S)			T. SIGNIFICANCE						
1.									
2.									
3.									
S. SIGNIFICANT EVENT DATE(S)									
1.									
2.									

☐ SEE CONTINUATION SHEET

2.A. ARCHITECT/BUILDER/DESIGNER/ENGINEER					
1.		2.		3.	
2.B. ARCHITECTURAL STYLE			2.C. VERNACULAR TYPE		
4 0 Late victorian			4 8 Gambrel front		
2.D. CONSTRUCTION DATE (CIRCA)		2.E. ALTERATION DATE			
c.1900		1. c.1920 2. 3. 4. 5.			
2.F. RECONSTRUCTION DATE (CIRCA)		2.G. DATE MOVED	2.H. DESTRUCTION DATE	2.I. OWNER'S NAME & ADDRESS (IF DIFFERENT)	
				Mark Kilgore, 640 Old Orchard, Exc. Springs, MO 64024	
2.J. HISTORIC FUNCTION					
1. 0 1 DOMESTIC 2. 3. 4. 5.					
2.K. HISTORIC SUBFUNCTION					
1. 0 1 A Single dwlg 2. 3. 4. 5.					
2.L. NO. OF ANCILLARY STRUCTURES		2.M. RESOURCE TYPE		2.N. STORIES	
0		<input checked="" type="checkbox"/> BUILDING <input type="checkbox"/> SITE <input type="checkbox"/> STRUCTURE <input type="checkbox"/> OBJECT		1. 2 2. 3.	
2.O. STRUCTURAL SYSTEMS		2.P. EXTERIOR WALL MATERIALS		2.Q. OTHER MATERIALS	
1. B F Balloon frame		1. 2 1 Weatherboard		1. 2 0 Wood 3. 6 3 Asphalt	
2.		2. 2 2 Shingle decorative		2. 4 3 Limestone 4.	
2.R. ROOF SHAPES		2.S. ROOF MATERIALS		2.T. ROOF FEATURES	
1. C M Complex		1. 6 3 Asphalt		1. 4.	
2.		2.		2.U. FOUNDATION MATERIALS	
3.		3.		1. 4 3 Limestone	
2.V. PORCHES				2.W. PLAN	
1. W A Wrap-around 2. 3.				R C Rectangle	
2.X. FURTHER DESCRIPTION			2.Y. DESCRIPTION OF ENVIRONMENT AND OUTBUILDINGS		
<input checked="" type="checkbox"/> (SEE CONTINUATION SHEET)			<input checked="" type="checkbox"/> (SEE CONTINUATION SHEET)		
2.Z. SOURCES OF INFORMATION		PREPARED BY		ORGANIZATION	
<input checked="" type="checkbox"/> (SEE CONTINUATION SHEET)		Deon Wolfenbarger & Brad Finch		Three Gables Preservation	
				DATE	
				04/03/94	

MISSOURI HISTORIC BUILDING INVENTORY FORM - CONTINUATION SHEET

PAGE NO. 1

REFERENCE NUMBER	A. HISTORIC NAME	B. COUNTY	C. ADDRESS
	515 Benton, house	Clay	515 Benton
<p>T. The house was built c.1900 on land platted in 1887. The date of 1900 is an estimation based partly on the style of the home, as records are scarce and Sanborn Fire Insurance Maps do not cover this area until 1909. According to the Sanborn Fire Insurance Maps, this home has had addition to its main facade that eliminated a projecting bay or tower sometime between 1913 and 1926. The City Directories show C.S. Wilcox and R.L. Wilcox at the address in 1917 and J.W. Coen as owner/occupant in 1922. The 1940 phone book lists Dr. Buell L. Ashmore at the address.</p> <p>2X. This 2 story, gambrel front home has a limestone foundation, weatherboard siding and a full length porch. Its style is reflective of the transition period between Victorian era architecture of the 19th century, and revival style architecture in the 20th century. The porch's hipped roof is supported by classical columns resting on painted limestone piers. The porch has simple wooden railings. The steps to the porch are located in the west bay, as is the front door. The first story's east bay has a projecting, tripartite bay window. Two paired, double-hung windows are centered on the second story. A small louvered vent is centered in the apex of the gambrel peak. The bellcast top slope of the front gambrel roof has fishscale shingles in its end, and a decorative bargeboard.</p> <p>2Y. Located on a small lot in a densely populated district among homes of similar construction.</p> <p>2Z. Sanborn Fire Insurance Maps, 1894-1940--Kansas City, MO Public Library, Missouri Valley Special Collections; Excelsior Springs City Directories and Phone Books--Excelsior Springs Museum; Plats and Additions files--City Planning Department, City of Excelsior Springs, MO; Miscellaneous files and reference materials--Excelsior Springs Museum.</p>			

CLASHCO 7-02



515
BENTON AVE

MISSOURI HISTORIC PROPERTY INVENTORY FORM

REFERENCE NUMBER 93CL0022		A. HISTORIC NAME 517 Benton, house							
B. COUNTY C 4 7 CLAY		C. OTHER NAME(S)							
D. ADDRESS 517 Benton				E. CITY Excelsior Springs			F. VICINITY <input type="checkbox"/>	G. RESTRICTED	H. ACREAGE
I. SECTION	J. TOWNSHIP	K. RANGE	L. SPANISH LAND GRANT	M. QUARTER SECTIONS		N. OWNERSHIP <input checked="" type="checkbox"/> PRIVATE <input type="checkbox"/> LOCAL <input type="checkbox"/> STATE <input type="checkbox"/> FEDERAL <input type="checkbox"/> MIXED			
O. AGENCY(S) 1.					2.				
P. UTM ZONE	EASTING		NORTHING		USGS QUADRANGLE		Q. AREA(S) OF SIGNIFICANCE/CONTEXT(S)		
1. <input type="text"/>	/ / / / /		/ / / / /				1. <input type="text"/>		
2. <input type="text"/>	/ / / / /		/ / / / /				2. <input type="text"/>		
3. <input type="text"/>	/ / / / /		/ / / / /				3. <input type="text"/>		
4. <input type="text"/>	/ / / / /		/ / / / /				4. <input type="text"/>		
R. SIGNIFICANT PERSON(S) 1. 2. 3.				T. SIGNIFICANCE					
S. SIGNIFICANT EVENT DATE(S) 1. 2.									

☐ SEE CONTINUATION SHEET

2.A. ARCHITECT/BUILDER/DESIGNER/ENGINEER				
1.		2.		3.
2.B. ARCHITECTURAL STYLE			2.C. VERNACULAR TYPE	
4 0 Late victorian				
2.D. CONSTRUCTION DATE (CIRCA)		2.E. ALTERATION DATE		
c.1898		1. 2. 3. 4. 5.		
2.F. RECONSTRUCTION DATE (CIRCA)		2.G. DATE MOVED	2.H. DESTRUCTION DATE	2.I. OWNER'S NAME & ADDRESS (IF DIFFERENT)
				Gary D. Roof, P.O. Box 153, Exc. Springs, MO 64024
2.J. HISTORIC FUNCTION				
1. 0 1 DOMESTIC 2. 3. 4. 5.				
2.K. HISTORIC SUBFUNCTION				
1. 0 1 A Single dwlg 2. 3. 4. 5.				
2.L. NO. OF ANCILLARY STRUCTURES		2.M. RESOURCE TYPE		2.N. STORIES
0		<input checked="" type="checkbox"/> BUILDING <input type="checkbox"/> SITE <input type="checkbox"/> STRUCTURE <input type="checkbox"/> OBJECT		1. 2 2. 3.
2.O. STRUCTURAL SYSTEMS		2.P. EXTERIOR WALL MATERIALS		2.Q. OTHER MATERIALS
1. B F Balloon frame		1. 2 1 Weatherboard		1. 2 0 Wood 3.
2.		2. 2 2 Shingle decotative		2. 4.
2.R. ROOF SHAPES		2.S. ROOF MATERIALS		2.T. ROOF FEATURES
1. C M Complex		1. 6 3 Asphalt		1. 4.
2.		2.		2.U. FOUNDATION MATERIALS
3.		3.		1. 4 3 Limestone
2.V. PORCHES				2.W. PLAN
1. W A Wrap-around 2. 3.				I R Irregular
2.X. FURTHER DESCRIPTION			2.Y. DESCRIPTION OF ENVIRONMENT AND OUTBUILDINGS	
<input checked="" type="checkbox"/> (SEE CONTINUATION SHEET)			<input checked="" type="checkbox"/> (SEE CONTINUATION SHEET)	
2.Z. SOURCES OF INFORMATION		PREPARED BY		ORGANIZATION
<input checked="" type="checkbox"/> (SEE CONTINUATION SHEET)		Deon Wolfenbarger & Brad Finch		Three Gables Preservation
				DATE
				04/03/94

MISSOURI HISTORIC BUILDING INVENTORY FORM - CONTINUATION SHEET

PAGE NO. 1

REFERENCE NUMBER	A. HISTORIC NAME	B. COUNTY	C. ADDRESS
	517 Benton, house	Clay	517 Benton
<p>T. The house was built c.1898 on land platted in 1887. The date of 1898 is an estimation based partly on the style of the home, as records are scarce and Sanborn Fire Insurance Maps do not cover this area until 1909. According to the Sanborn Fire Insurance Maps, this home has not had any additions since 1909. The City Directories show S.T. Perkins and Nellie Perkins at the address in 1917 and Mrs. Julia Moomaw as owner/occupant in 1922.</p> <p>2X. This two story, irregular plan home has a limestone foundation, weatherboard siding, a wrap-around porch and a complex roof with truncated hip main portion and cross gables. The porch's shallow hipped roof is supported by six square posts. The porch has simple wood railings filled with lattice. Steps to the porch are located slightly to the west of center and lead to the two main entrances, located side by side in the central bay. The windows on the first and second stories are located at the far ends of the east and west bays. The main facade of this simple home is topped by a gable wall dormer with end returns, covered in fishscale shingles with a small louvered vent in its center.</p> <p>2Y. Located on a small lot in a densely populated district among homes of similar construction.</p> <p>2Z. Sanborn Fire Insurance Maps, 1894-1940--Kansas City, MO Public Library, Missouri Valley Special Collections; Excelsior Springs City Directories and Phone Books--Excelsior Springs Museum; Plats and Additions files--City Planning Department, City of Excelsior Springs, MO; Miscellaneous files and reference materials--Excelsior Springs Museum.</p>			



MISSOURI HISTORIC PROPERTY INVENTORY FORM

REFERENCE NUMBER 93CL0023		A. HISTORIC NAME 518 Benton, house							
B. COUNTY 047 CLAY		C. OTHER NAME(S)							
D. ADDRESS 518 Benton				E. CITY Excelsior Springs			F. VICINITY <input type="checkbox"/>	G. RESTRICTED	H. ACREAGE
I. SECTION	J. TOWNSHIP	K. RANGE	L. SPANISH LAND GRANT	M. QUARTER SECTIONS		N. OWNERSHIP <input checked="" type="checkbox"/> PRIVATE <input type="checkbox"/> LOCAL <input type="checkbox"/> STATE <input type="checkbox"/> FEDERAL <input type="checkbox"/> MIXED			
O. AGENCY(S) 1.					2.				
P. UTM ZONE	EASTING		NORTHING		USGS QUADRANGLE		Q. AREA(S) OF SIGNIFICANCE/CONTEXT(S)		
1. <input type="text"/>	/ / / / /		/ / / / / / /				1. <input type="text"/>		
2. <input type="text"/>	/ / / / /		/ / / / / / /				2. <input type="text"/>		
3. <input type="text"/>	/ / / / /		/ / / / / / /				3. <input type="text"/>		
4. <input type="text"/>	/ / / / /		/ / / / / / /				4. <input type="text"/>		
R. SIGNIFICANT PERSON(S) 1. 2. 3.				T. SIGNIFICANCE					
S. SIGNIFICANT EVENT DATE(S) 1. 2.									

☒ SEE CONTINUATION SHEET

2.A. ARCHITECT/BUILDER/DESIGNER/ENGINEER				
1.		2.		3.
2.B. ARCHITECTURAL STYLE			2.C. VERNACULAR TYPE	
[][]			[4][9] S. F. undetermined	
2.D. CONSTRUCTION DATE (CIRCA)		2.E. ALTERATION DATE		
c.1905		1. [][][] 2. [][][] 3. [][][] 4. [][][] 5. [][][]		
2.F. RECONSTRUCTION DATE (CIRCA)		2.G. DATE MOVED	2.H. DESTRUCTION DATE	2.I. OWNER'S NAME & ADDRESS (IF DIFFERENT)
				William Woody, 4753 Winn RD, Kansas City, MO 64117
2.J. HISTORIC FUNCTION				
1. [][0][1] DOMESTIC 2. [][][] 3. [][][] 4. [][][] 5. [][][]				
2.K. HISTORIC SUBFUNCTION				
1. [][0][1] A Single dwlg 2. [][][] 3. [][][] 4. [][][] 5. [][][]				
2.L. NO. OF ANCILLARY STRUCTURES		2.M. RESOURCE TYPE		2.N. STORIES
0		<input checked="" type="checkbox"/> BUILDING <input type="checkbox"/> SITE <input type="checkbox"/> STRUCTURE <input type="checkbox"/> OBJECT		1. 2 2. 3.
2.O. STRUCTURAL SYSTEMS		2.P. EXTERIOR WALL MATERIALS		2.Q. OTHER MATERIALS
1. [][B][F] Balloon frame		1. [][9][2] Vinyl		1. [][2][0] Wood 3. [][][]
2. [][][]		2. [][2][2] Shingle decorative		2. [][][] 4. [][][]
2.R. ROOF SHAPES		2.S. ROOF MATERIALS		2.T. ROOF FEATURES
1. [][C][M] Complex		1. [][6][3] Asphalt		1. [][][] 4. [][][]
2. [][][]		2. [][][]		2.U. FOUNDATION MATERIALS
3. [][][]		3. [][][]		
2.V. PORCHES				2.W. PLAN
1. [][F][U] Full 2. [][][] 3. [][][]				[][R][C] Rectangle
2.X. FURTHER DESCRIPTION			2.Y. DESCRIPTION OF ENVIRONMENT AND OUTBUILDINGS	
<input checked="" type="checkbox"/> (SEE CONTINUATION SHEET)			<input checked="" type="checkbox"/> (SEE CONTINUATION SHEET)	
2.Z. SOURCES OF INFORMATION		PREPARED BY		ORGANIZATION
<input checked="" type="checkbox"/> (SEE CONTINUATION SHEET)		Deon Wolfenbarger & Brad Finch		Three Gables Preservation
				DATE
				C4/C3/94

MISSOURI HISTORIC BUILDING INVENTORY FORM - CONTINUATION SHEET

PAGE NO. 1

REFERENCE NUMBER	A. HISTORIC NAME	B. COUNTY	C. ADDRESS
	518 Benton, house	Clay	518 Benton
<p>T. The house was built c.1905 on land platted in 1910. The date of 1905 is an estimation based partly on the style of the home, as records are scarce and Sanborn Fire Insurance Maps do not cover this area until 1909. According to the Sanborn Fire Insurance Maps, this home has not had any additions since 1909. The City Directories show J.Q. Craven, Frances Craven and E.S. McMurrey at the address in 1917 and J.Q. Craven as owner/occupant in 1922. The 1940 phone book lists Ed. Hockensmith at the address.</p> <p>2X. This two story has a pyramidal roof with off-centered, gable dormer, a limestone foundation, vinyl siding, and a full length porch. The porch's shallow hipped roof is supported by four squared posts. The steps to the porch are centered on the main facade, while the two entrances are located side by side in the east bay. A small window located in front gable dormer has a pedimented surround.</p> <p>2Y. Located on a small lot in a densely populated district among homes of similar construction.</p> <p>2Z. Sanborn Fire Insurance Maps, 1894-1940--Kansas City, MO Public Library, Missouri Valley Special Collections; Excelsior Springs City Directories and Phone Books--Excelsior Springs Museum; Plats and Additions files--City Planning Department, City of Excelsior Springs, MO; Miscellaneous files and reference materials--Excelsior Springs Museum.</p>			



518

518
BENTON AVE

MISSOURI HISTORIC PROPERTY INVENTORY FORM

REFERENCE NUMBER 93CL0024		A. HISTORIC NAME 520 Benton, house							
B. COUNTY 047 CLAY		C. OTHER NAME(S)							
D. ADDRESS 520 Benton				E. CITY Excelsior Springs			F. VICINITY <input type="checkbox"/>	G. RESTRICTED	H. ACREAGE
I. SECTION	J. TOWNSHIP	K. RANGE	L. SPANISH LAND GRANT	M. QUARTER SECTIONS		N. OWNERSHIP <input checked="" type="checkbox"/> PRIVATE <input type="checkbox"/> LOCAL <input type="checkbox"/> STATE <input type="checkbox"/> FEDERAL <input type="checkbox"/> MIXED			
O. AGENCY(S) 1.					2.				
P. UTM ZONE	EASTING		NORTHING		USGS QUADRANGLE		Q. AREA(S) OF SIGNIFICANCE/CONTEXT(S)		
1. <input type="text"/>	/ / / / /		/ / / / /				1. <input type="text"/>		
2. <input type="text"/>	/ / / / /		/ / / / /				2. <input type="text"/>		
3. <input type="text"/>	/ / / / /		/ / / / /				3. <input type="text"/>		
4. <input type="text"/>	/ / / / /		/ / / / /				4. <input type="text"/>		
R. SIGNIFICANT PERSON(S) 1. 2. 3.				T. SIGNIFICANCE					
S. SIGNIFICANT EVENT DATE(S) 1. 2.									
						<input checked="" type="checkbox"/> SEE CONTINUATION SHEET			

2.A. ARCHITECT/BUILDER/DESIGNER/ENGINEER				
1.		2.		3.
2.B. ARCHITECTURAL STYLE 4 0 Late victorian			2.C. VERNACULAR TYPE 1 8 Open gable	
2.D. CONSTRUCTION DATE (CIRCA) c.1900		2.E. ALTERATION DATE		
		1. c.1920	2.	3.
		4.	5.	
2.F. RECONSTRUCTION DATE (CIRCA)	2.G. DATE MOVED	2.H. DESTRUCTION DATE	2.I. OWNER'S NAME & ADDRESS (IF DIFFERENT) C.W. Clevenger, 1003 Oldtime, Exc. Springs, MO 64024	
2.J. HISTORIC FUNCTION				
1. 0 1 DOMESTIC		2.	3.	4.
		5.		
2.K. HISTORIC SUBFUNCTION				
1. 0 1 A Single dwlg		2.	3.	4.
		5.		
2.L. NO. OF ANCILLARY STRUCTURES 0		2.M. RESOURCE TYPE <input checked="" type="checkbox"/> BUILDING <input type="checkbox"/> SITE <input type="checkbox"/> STRUCTURE <input type="checkbox"/> OBJECT		2.N. STORIES 1. 1 1/2 2. 3.
2.O. STRUCTURAL SYSTEMS 1. B F Balloon frame		2.P. EXTERIOR WALL MATERIALS 1. 2 1 Weatherboard		2.Q. OTHER MATERIALS 1. 2 0 Wood 3.
2.		2.		4.
2.R. ROOF SHAPES 1. I G Intersecting gable		2.S. ROOF MATERIALS 1. 6 3 Asphalt		2.T. ROOF FEATURES 1. 4.
2.		2.		
3.		3.		2.U. FOUNDATION MATERIALS 1. 4 3 Limestone
				2.
2.V. PORCHES 1. F U Full 2. 3.				2.W. PLAN R C Rectangle
2.X. FURTHER DESCRIPTION <input checked="" type="checkbox"/> (SEE CONTINUATION SHEET)		2.Y. DESCRIPTION OF ENVIRONMENT AND OUTBUILDINGS <input checked="" type="checkbox"/> (SEE CONTINUATION SHEET)		
2.Z. SOURCES OF INFORMATION <input checked="" type="checkbox"/> (SEE CONTINUATION SHEET)		PREPARED BY Deon Wolfenbarger & Brad Finch		ORGANIZATION Three Gables Preservation
				DATE 04/03/94

MISSOURI HISTORIC BUILDING INVENTORY FORM - CONTINUATION SHEET

PAGE NO. 1

REFERENCE NUMBER	A. HISTORIC NAME	B. COUNTY	C. ADDRESS
	520 Benton, house	Clay	520 Benton
<p>T. The house was built c.1900 on land platted in 1910. The date of 1900 is an estimation based partly on the style of the home, as records are scarce and Sanborn Fire Insurance Maps do not cover this area until 1909. According to the Sanborn Fire Insurance Maps, this home has had its northwest (rear) corner enclosed sometime between 1913 and 1926. The City Directories show S.J. Huey and Marguerite Paul at the address in 1917 and J.F. Clark as owner/occupant in 1922. The 1940 phone book lists D. Jos. Stanard at the address.</p> <p>2X. This 2 story, gable front home has a limestone foundation, weatherboard siding, flared end returns, and a full length porch. The porch's low-pitched hip roof is supported by four squared piers. The porch has simple wood railings. The steps to the porch are located slightly off center to the west, as is the main entrance. The two double hung windows on the second story are closely spaced in the center bay. The apex of the front gable overhangs the remainder of the front facade, and is covered with fishscale shingles.</p> <p>2Y. Located on a small lot in a densely populated district among homes of similar construction.</p> <p>2Z. Sanborn Fire Insurance Maps, 1894-1940--Kansas City, MO Public Library, Missouri Valley Special Collections; Excelsior Springs City Directories and Phone Books--Excelsior Springs Museum; Plats and Additions files--City Planning Department, City of Excelsior Springs, MO; Miscellaneous files and reference materials--Excelsior Springs Museum.</p>			



MISSOURI HISTORIC PROPERTY INVENTORY FORM

REFERENCE NUMBER 93CL0025		A. HISTORIC NAME Dr. O.C. O'Kell Home							
B. COUNTY 047 CLAY		C. OTHER NAME(S)							
D. ADDRESS 525 Benton				E. CITY Excelsior Springs			F. VICINITY <input type="checkbox"/>	G. RESTRICTED	H. ACREAGE
I. SECTION	J. TOWNSHIP	K. RANGE	L. SPANISH LAND GRANT	M. QUARTER SECTIONS		N. OWNERSHIP <input checked="" type="checkbox"/> PRIVATE <input type="checkbox"/> LOCAL <input type="checkbox"/> STATE <input type="checkbox"/> FEDERAL <input type="checkbox"/> MIXED			
O. AGENCY(S) 1.					2.				
P. UTM ZONE	EASTING		NORTHING		USGS QUADRANGLE		Q. AREA(S) OF SIGNIFICANCE/CONTEXT(S)		
1. <input type="text"/>	/ / / / /		/ / / / / / /				1. <input type="text"/>		
2. <input type="text"/>	/ / / / /		/ / / / / / /				2. <input type="text"/>		
3. <input type="text"/>	/ / / / /		/ / / / / / /				3. <input type="text"/>		
4. <input type="text"/>	/ / / / /		/ / / / / / /				4. <input type="text"/>		
R. SIGNIFICANT PERSON(S) 1. Dr. O.C. O'Kell				T. SIGNIFICANCE					
2.									
3.									
S. SIGNIFICANT EVENT DATE(S) 1									
2.				<input checked="" type="checkbox"/> SEE CONTINUATION SHEET					

2.A. ARCHITECT/BUILDER/DESIGNER/ENGINEER				
1.		2.		3.
2.B. ARCHITECTURAL STYLE 4 0 Late victorian			2.C. VERNACULAR TYPE 2 9 Cross plan	
2.D. CONSTRUCTION DATE (CIRCA) c.1895		2.E. ALTERATION DATE 1. c.1911 2. c.1920 3. 4. 5.		
2.F. RECONSTRUCTION DATE (CIRCA)	2.G. DATE MOVED	2.H. DESTRUCTION DATE	2.I. OWNER'S NAME & ADDRESS (IF DIFFERENT) Quenton Kroge, RT 1 Box 205, Kearney, MO 64060	
2.J. HISTORIC FUNCTION 1. 0 1 DOMESTIC 2. 3. 4. 5.				
2.K. HISTORIC SUBFUNCTION 1. 0 1 A Single dwlg 2. 3. 4. 5.				
2.L. NO. OF ANCILLARY STRUCTURES 0		2.M. RESOURCE TYPE <input checked="" type="checkbox"/> BUILDING <input type="checkbox"/> SITE <input type="checkbox"/> STRUCTURE <input type="checkbox"/> OBJECT		2.N. STORIES 1. 1 2. 3.
2.O. STRUCTURAL SYSTEMS 1. B F Balloon frame 2. 2.		2.P. EXTERIOR WALL MATERIALS 1. 6 4 Asbestos 2. 2.		2.Q. OTHER MATERIALS 1. 2 0 Wood 3. 4. 2.
2.R. ROOF SHAPES 1. G B Gable 2. 3.		2.S. ROOF MATERIALS 1. 6 3 Asphalt 2. 3.		2.T. ROOF FEATURES 1. 4. 2.
2.V. PORCHES 1. W A Wrap-around 2. 3.		2.U. FOUNDATION MATERIALS 1. 4 3 Limestone 2. 3.		2.W. PLAN T S T-shap
2.X. FURTHER DESCRIPTION <input checked="" type="checkbox"/> (SEE CONTINUATION SHEET)		2.Y. DESCRIPTION OF ENVIRONMENT AND OUTBUILDINGS <input checked="" type="checkbox"/> (SEE CONTINUATION SHEET)		
2.Z. SOURCES OF INFORMATION <input checked="" type="checkbox"/> (SEE CONTINUATION SHEET)		PREPARED BY Deon Wolfenbarger & Brad Finch		ORGANIZATION Three Gables Preservation DATE 04/03/94

MISSOURI HISTORIC BUILDING INVENTORY FORM - CONTINUATION SHEET

PAGE NO. 1

REFERENCE NUMBER	A. HISTORIC NAME	B. COUNTY	C. ADDRESS
	Dr. O.C. O'Kell Home	Clay	525 Benton
<p>T. The house was built c.1895 on land platted in 1887. The date of 1895 is an estimation based partly on the style of the home, as records are scarce and Sanborn Fire Insurance Maps do not cover this area until 1909. However, the house is pictured in the 1903 "Picturesque Excelsior Springs" as the home of Dr. O.C. O'Kell. According to the Sanborn Fire Insurance Maps, this home has had a small addition to its rear (south) facade sometime between 1909 and 1913, and again sometime between 1913 and 1926. The City Directories show Dr. O.C. O'Kell at the address in 1917 and again as owner/occupant in 1922.</p> <p>The following is a quote from the "Picturesque Excelsior Springs," 1903, p. 23.</p> <p>Dr. O.C. O'Kell is a graduate of Thayer college. After completing his literary course he entered the Northwestern medical college from which he graduated in 1893 with honors. He has also taken a post graduate course at the college of Physicians and Surgeons, Chicago. He is president of the United States pension examining board for this district, a member of the local board of health, and of the county and state medical societies. He is special examiner for the New York Life, Mutual Life, Bankers Life and fraternal insurance societies. He can be consulted as to the use of the mineral water. Specialties--Chronic diseases, genito urinary diseases, diseases of women and children. Office on Broadway. Tel. 260. Residence Tel. 259.</p> <p>2X. This one story home has a limestone foundation, asbestos shingle siding, intersecting gable roofs with end returns, and a wrap-around porch. The porch's shallow hipped, flat roof is supported by five classical columns and three square posts. The porch has simple wooden railings. The steps to the porch centered on the main facade, while the main entrance is set back in the far eastern bay. A second entrance is centered on the east facade. Small diamond shaped windows are centered in the gable on the main and east facades.</p> <p>2Y. Located on a small corner lot in a densely populated district among homes of similar construction.</p> <p>2Z. Sanborn Fire Insurance Maps, 1894-1940--Kansas City, MO Public Library, Missouri Valley Special Collections; Excelsior Springs City Directories and Phone Books--Excelsior Springs Museum; Plats and Additions files--City Planning Department, City of Excelsior Springs, MO; Miscellaneous files and reference materials--Excelsior Springs Museum.</p>			

CLAS 007-02



MISSOURI HISTORIC PROPERTY INVENTORY FORM

REFERENCE NUMBER 93CL0027		A. HISTORIC NAME 526 Benton, house							
B. COUNTY C 4 7 CLAY		C. OTHER NAME(S)							
D. ADDRESS 526 Benton				E. CITY Excelsior Springs			F. VICINITY <input type="checkbox"/>	G. RESTRICTED	H. ACREAGE
I. SECTION	J. TOWNSHIP	K. RANGE	L. SPANISH LAND GRANT	M. QUARTER SECTIONS		N. OWNERSHIP <input checked="" type="checkbox"/> PRIVATE <input type="checkbox"/> LOCAL <input type="checkbox"/> STATE <input type="checkbox"/> FEDERAL <input type="checkbox"/> MIXED			
O. AGENCY(S) 1.					2.				
P. UTM ZONE	EASTING		NORTHING		USGS QUADRANGLE		Q. AREA(S) OF SIGNIFICANCE/CONTEXT(S)		
1. <input type="text"/>	/ / / / /		/ / / / /				1. <input type="text"/>		
2. <input type="text"/>	/ / / / /		/ / / / /				2. <input type="text"/>		
3. <input type="text"/>	/ / / / /		/ / / / /				3. <input type="text"/>		
4. <input type="text"/>	/ / / / /		/ / / / /				4. <input type="text"/>		
R. SIGNIFICANT PERSON(S) 1. 2. 3.				T. SIGNIFICANCE					
S. SIGNIFICANT EVENT DATE(S) 1. 2.									

☒ SEE CONTINUATION SHEET

2.A. ARCHITECT/BUILDER/DESIGNER/ENGINEER				
1. _____		2. _____		3. _____
2.B. ARCHITECTURAL STYLE			2.C. VERNACULAR TYPE	
[][]			[1][8] Open gable	
2.D. CONSTRUCTION DATE (CIRCA)		2.E. ALTERATION DATE		
c.1900		1. c.1920 2. _____ 3. _____ 4. _____ 5. _____		
2.F. RECONSTRUCTION DATE (CIRCA)	2.G. DATE MOVED	2.H. DESTRUCTION DATE	2.I. OWNER'S NAME & ADDRESS (IF DIFFERENT)	
			Quenton O. Kroge, RT 1 Box 204, Kearney, MO 64060	
2.J. HISTORIC FUNCTION				
1. [0][1] DOMESTIC 2. [][][] 3. [][][] 4. [][][] 5. [][][]				
2.K. HISTORIC SUBFUNCTION				
1. [0][1] A Single dwlg 2. [][][] 3. [][][] 4. [][][] 5. [][][]				
2.L. NO. OF ANCILLARY STRUCTURES		2.M. RESOURCE TYPE		2.N. STORIES
0		<input checked="" type="checkbox"/> BUILDING <input type="checkbox"/> SITE <input type="checkbox"/> STRUCTURE <input type="checkbox"/> OBJECT		1. 1 1/2 2. _____ 3. _____
2.O. STRUCTURAL SYSTEMS		2.P. EXTERIOR WALL MATERIALS		2.Q. OTHER MATERIALS
1. [][][] B F Balloon frame		1. [][][] 6 1 Stucco		1. [][][] 2 0 Wood 3. [][][]
2. [][][]		2. [][][]		2. [][][] 4 3 Limestone 4. [][][]
2.R. ROOF SHAPES		2.S. ROOF MATERIALS		2.T. ROOF FEATURES
1. [][][] I G Intersecting gable		1. [][][] 6 3 Asphalt		1. [][][] 4. [][][]
2. [][][]		2. [][][]		2.U. FOUNDATION MATERIALS
3. [][][]		3. [][][]		
2.V. PORCHES				2.W. PLAN
1. [][][] F U Full 2. [][][] 3. [][][]				[][][] R C Rectangle
2.X. FURTHER DESCRIPTION			2.Y. DESCRIPTION OF ENVIRONMENT AND OUTBUILDINGS	
<input checked="" type="checkbox"/> (SEE CONTINUATION SHEET)			<input checked="" type="checkbox"/> (SEE CONTINUATION SHEET)	
2.Z. SOURCES OF INFORMATION		PREPARED BY	ORGANIZATION	DATE
<input checked="" type="checkbox"/> (SEE CONTINUATION SHEET)		Deon Wolfenbarger & Brad Finch	Three Gables Preservation	04/03/94

MISSOURI HISTORIC BUILDING INVENTORY FORM - CONTINUATION SHEET

PAGE NO. 1

REFERENCE NUMBER	A. HISTORIC NAME	B. COUNTY	C. ADDRESS
	526 Benton, house	Clay	526 Benton
<p>T. The house was built c.1900 on land platted in 1910. The date of 1900 is an estimation based partly on the style of the home, as records are scarce and Sanborn Fire Insurance Maps do not cover this area until 1909. According to the Sanborn Fire Insurance Maps, this home has had a rear (north facade) addition sometime between 1913 and 1926. The City Directories show R.W. Pack, C.F. McKinney and Byron Pack at the address in 1917 and R.W. Pack as owner/occupant in 1922. The 1940 phone book lists Mrs. R.W. Pack at the address.</p> <p>2X. This 1½ story gable front home has a limestone foundation, stucco wall covering, a steep gable roof with flared end returns, and a full, recessed porch. The steps to the porch are located at the east end of the main facade, as is the main entrance. A ribbon of three tall, narrow windows are centered on the second story and a small louvered vent is located in the apex of the roofline, which slightly overhangs the the remainder of the front facade.</p> <p>2Y. Located on a small corner lot in a densely populated district among homes of similar construction.</p> <p>2Z. Sanborn Fire Insurance Maps, 1894-1940--Kansas City, MO Public Library, Missouri Valley Special Collections; Excelsior Springs City Directories and Phone Books--Excelsior Springs Museum; Plats and Additions files--City Planning Department, City of Excelsior Springs, MO; Miscellaneous files and reference materials--Excelsior Springs Museum.</p>			

CL 2005 07



526
HONTON AVE

MISSOURI HISTORIC PROPERTY INVENTORY FORM

REFERENCE NUMBER 93CL0026		A. HISTORIC NAME 528 Benton, Boarding House							
B. COUNTY 047 CLAY		C. OTHER NAME(S)							
D. ADDRESS 528 Benton				E. CITY Excelsior Springs			F. VICINITY <input type="checkbox"/>	G. RESTRICTED	H. ACREAGE
I. SECTION	J. TOWNSHIP	K. RANGE	L. SPANISH LAND GRANT	M. QUARTER SECTIONS		N. OWNERSHIP <input checked="" type="checkbox"/> PRIVATE <input type="checkbox"/> LOCAL <input type="checkbox"/> STATE <input type="checkbox"/> FEDERAL <input type="checkbox"/> MIXED			
O. AGENCY(S) 1.					2.				
P. UTM ZONE	EASTING		NORTHING		USGS QUADRANGLE		Q. AREA(S) OF SIGNIFICANCE/CONTEXT(S)		
1. <input type="text"/>	/ / / / /		/ / / / /				1. <input type="text"/>		
2. <input type="text"/>	/ / / / /		/ / / / /				2. <input type="text"/>		
3. <input type="text"/>	/ / / / /		/ / / / /				3. <input type="text"/>		
4. <input type="text"/>	/ / / / /		/ / / / /				4. <input type="text"/>		
R. SIGNIFICANT PERSON(S) 1. 2. 3.				T. SIGNIFICANCE					
S. SIGNIFICANT EVENT DATE(S) 1. 2.									

☒ SEE CONTINUATION SHEET

2.A. ARCHITECT/BUILDER/DESIGNER/ENGINEER				
1. _____		2. _____		3. _____
2.B. ARCHITECTURAL STYLE			2.C. VERNACULAR TYPE	
[] []			[] [] 8 Open gable	
2.D. CONSTRUCTION DATE (CIRCA)		2.E. ALTERATION DATE		
c.1900		1. () 2. _____ 3. _____ 4. _____ 5. _____		
2.F. RECONSTRUCTION DATE (CIRCA)	2.G. DATE MOVED	2.H. DESTRUCTION DATE	2.I. OWNER'S NAME & ADDRESS (IF DIFFERENT)	
			Marion Imogene Perkins	
2.J. HISTORIC FUNCTION				
1. [] [0] [1] DOMESTIC 2. [] [] [] [] 3. [] [] [] [] 4. [] [] [] [] 5. [] [] [] []				
2.K. HISTORIC SUBFUNCTION				
1. [] [0] [1] [D] Hotel 2. [] [] [] [] 3. [] [] [] [] 4. [] [] [] [] 5. [] [] [] []				
2.L. NO. OF ANCILLARY STRUCTURES		2.M. RESOURCE TYPE		2.N. STORIES
0		<input checked="" type="checkbox"/> BUILDING <input type="checkbox"/> SITE <input type="checkbox"/> STRUCTURE <input type="checkbox"/> OBJECT		1. 2 1/2 2. _____ 3. _____
2.O. STRUCTURAL SYSTEMS		2.P. EXTERIOR WALL MATERIALS		2.Q. OTHER MATERIALS
1. [] [B] [F] Balloon frame		1. [] [6] [4] Asbestos		1. [] [2] [0] Wood 3. [] [] [] []
2. [] [] [] []		2. [] [] [] []		2. [] [4] [3] Limestone 4. [] [] [] []
2.R. ROOF SHAPES		2.S. ROOF MATERIALS		2.T. ROOF FEATURES
1. [] [G] [B] Gable		1. [] [6] [3] Asphalt		1. [] [] [] [] 4. [] [] [] []
2. [] [] [] []		2. [] [] [] []		2. [] [] [] []
3. [] [] [] []		3. [] [] [] []		3. [] [] [] []
2.V. PORCHES				2.U. FOUNDATION MATERIALS
1. [] [F] [U] Full 2. [] [] [] [] 3. [] [] [] []				1. [] [4] [3] Limestone 2. [] [] [] []
2.W. PLAN				
[] [R] [C] Rectangle				
2.X. FURTHER DESCRIPTION		2.Y. DESCRIPTION OF ENVIRONMENT AND OUTBUILDINGS		
<input checked="" type="checkbox"/> (SEE CONTINUATION SHEET)		<input checked="" type="checkbox"/> (SEE CONTINUATION SHEET)		
2.Z. SOURCES OF INFORMATION		PREPARED BY	ORGANIZATION	DATE
<input checked="" type="checkbox"/> (SEE CONTINUATION SHEET)		Deon Wolfenbarger & Brad Finch	Three Gables Preservation	04/03/94

MISSOURI HISTORIC BUILDING INVENTORY FORM - CONTINUATION SHEET

PAGE NO. 1

REFERENCE NUMBER	A. HISTORIC NAME	B. COUNTY	C. ADDRESS
	528 Benton, rooming house	Clay	528 Benton
<p>T. The house was built c.1900 on land platted in 1910. The date of 1900 is an estimation based partly on the style of the home, as records are scarce and Sanborn Fire Insurance Maps do not cover this area until 1909. According to the Sanborn Fire Insurance Maps, this home has not had any additions since 1909. However, the 1926 Sanborn map shows this home as a rooming house, indicating that sometime between 1913 and 1926 the owners began to use the home as a boarding house. It should be noted that no other evidence of this has yet been found in any reference materials. The City Directories show Mrs. Carrie Musser and D.B. Nichols at the address in 1917 and S.C. Evans as owner/occupant in 1922. The 1940 phone book lists Dr. C.P. Bartley at the address.</p> <p>2X. This 2½ story home has a limestone foundation, asbestos shingle siding, a steeply pitched gable roof with flared eaves and end returns. The full-length porch has a low-pitched gable roof with returns, and is supported by three classical columns resting on rusticated limestone piers. The porch has simple wooden railings. The steps to the porch are located at the west end of the main facade, as is the main entrance. Second story windows are shaded by awnings. A palladian-type window arrangement is located in the apex of the roofline with a small louvered vent directly above.</p> <p>2Y. Located on a small corner lot in a densely populated district among homes of similar construction.</p> <p>2Z. Sanborn Fire Insurance Maps, 1894-1940--Kansas City, MO Public Library, Missouri Valley Special Collections; Excelsior Springs City Directories and Phone Books--Excelsior Springs Museum; Plats and Additions files--City Planning Department, City of Excelsior Springs, MO; Miscellaneous files and reference materials--Excelsior Springs Museum.</p>			



MISSOURI HISTORIC PROPERTY INVENTORY FORM

REFERENCE NUMBER 93CL0028		A. HISTORIC NAME 604 Benton, house							
B. COUNTY 047 CLAY		C. OTHER NAME(S)							
D. ADDRESS 604 Benton				E. CITY Excelsior Springs			F. VICINITY <input type="checkbox"/>	G. RESTRICTED	H. ACREAGE
I. SECTION	J. TOWNSHIP	K. RANGE	L. SPANISH LAND GRANT	M. QUARTER SECTIONS		N. OWNERSHIP <input checked="" type="checkbox"/> PRIVATE <input type="checkbox"/> LOCAL <input type="checkbox"/> STATE <input type="checkbox"/> FEDERAL <input type="checkbox"/> MIXED			
O. AGENCY(S) 1.					2.				
P. UTM ZONE	EASTING		NORTHING		USGS QUADRANGLE		Q. AREA(S) OF SIGNIFICANCE/CONTEXT(S)		
1. <input type="text"/>	/ / / / /		/ / / / /				1. <input type="text"/>		
2. <input type="text"/>	/ / / / /		/ / / / /				2. <input type="text"/>		
3. <input type="text"/>	/ / / / /		/ / / / /				3. <input type="text"/>		
4. <input type="text"/>	/ / / / /		/ / / / /				4. <input type="text"/>		
R. SIGNIFICANT PERSON(S) 1. 2. 3.				T. SIGNIFICANCE					
S. SIGNIFICANT EVENT DATE(S) 1. 2.									

☒ SEE CONTINUATION SHEET

2.A. ARCHITECT/BUILDER/DESIGNER/ENGINEER				
1. _____		2. _____		3. _____
2.B. ARCHITECTURAL STYLE [] [] []			2.C. VERNACULAR TYPE [9] [4] S. F. undetermined	
2.D. CONSTRUCTION DATE (CIRCA) c.1905		2.E. ALTERATION DATE 1. [] [] [] [] 2. [] [] [] [] 3. [] [] [] [] 4. [] [] [] [] 5. [] [] [] []		
2.F. RECONSTRUCTION DATE (CIRCA)	2.G. DATE MOVED	2.H. DESTRUCTION DATE	2.I. OWNER'S NAME & ADDRESS (IF DIFFERENT) C.W. Clevenger, 1003 Oldtime, Exc. Springs, MO 64024	
2.J. HISTORIC FUNCTION 1. [0] [1] DOMESTIC 2. [] [] [] [] 3. [] [] [] [] 4. [] [] [] [] 5. [] [] [] []				
2.K. HISTORIC SUBFUNCTION 1. [0] [1] A Single dwlg 2. [] [] [] [] 3. [] [] [] [] 4. [] [] [] [] 5. [] [] [] []				
2.L. NO. OF ANCILLARY STRUCTURES 0		2.M. RESOURCE TYPE <input checked="" type="checkbox"/> BUILDING <input type="checkbox"/> SITE <input type="checkbox"/> STRUCTURE <input type="checkbox"/> OBJECT		2.N. STORIES 1. 2 1/2 2. _____ 3. _____
2.O. STRUCTURAL SYSTEMS 1. [] [] [] B F Balloon frame 2. [] [] [] []		2.P. EXTERIOR WALL MATERIALS 1. [] [] [] [] 6 4 Asbestos 2. [] [] [] []		2.Q. OTHER MATERIALS 1. [] [] [] [] 2 0 Wood 3. [] [] [] [] 2. [] [] [] [] 4. [] [] [] []
2.R. ROOF SHAPES 1. [] [] [] I G Intersecting gable 2. [] [] [] [] 3. [] [] [] []		2.S. ROOF MATERIALS 1. [] [] [] [] 6 3 Asphalt 2. [] [] [] [] 3. [] [] [] []		2.T. ROOF FEATURES 1. [] [] [] [] 4. [] [] [] []
2.V. PORCHES 1. [] [] [] W A Wrap-around 2. [] [] [] [] 3. [] [] [] []			2.U. FOUNDATION MATERIALS 1. [] [] [] [] 4 3 Limestone 2. [] [] [] []	
2.X. FURTHER DESCRIPTION <input checked="" type="checkbox"/> (SEE CONTINUATION SHEET)		2.Y. DESCRIPTION OF ENVIRONMENT AND OUTBUILDINGS <input checked="" type="checkbox"/> (SEE CONTINUATION SHEET)		
2.Z. SOURCES OF INFORMATION <input checked="" type="checkbox"/> (SEE CONTINUATION SHEET)		PREPARED BY Deon Wolfenbarger & Brad Finch		ORGANIZATION Three Gables Preservation
				DATE 04/03/94

MISSOURI HISTORIC BUILDING INVENTORY FORM - CONTINUATION SHEET

PAGE NO. 1

REFERENCE NUMBER	A. HISTORIC NAME	B. COUNTY	C. ADDRESS
	604 Benton, house	Clay	604 Benton
<p>T. The house was built c.1905 on land platted in 1910. The date of 1905 is an estimation based partly on the style of the home, as records are scarce and Sanborn Fire Insurance Maps do not cover this area until 1909. According to the Sanborn Fire Insurance Maps, this home has not had any additions since 1909. The City Directories show S.J. Lundgren and Paula White at the address in 1917 and J.H. Mereness as owner/occupant in 1922. The 1940 phone book lists Raymond Lett at the address.</p> <p>2X. This 2½ story, pedimented gable front home has a limestone foundation, asbestos shingle siding and a cross gable wing on the east. The wrap-around porch has a low-pitched shed roof supported by three classical columns. The porch has simple wood railings filled with lattice. The steps to the porch are located off center to the east, as is the main entrance. A second entrance is set back in the far eastern bay. A single, double hung window is centered in the gable peak.</p> <p>2Y. Located on a small lot in a densely populated district with vacant lots on either side.</p> <p>2Z. Sanborn Fire Insurance Maps, 1894-1940--Kansas City, MO Public Library, Missouri Valley Special Collections; Excelsior Springs City Directories and Phone Books--Excelsior Springs Museum; Plats and Additions files--City Planning Department, City of Excelsior Springs, MO; Miscellaneous files and reference materials--Excelsior Springs Museum.</p>			

CL 45007-027



MISSOURI HISTORIC PROPERTY INVENTORY FORM

REFERENCE NUMBER 93CL0029		A. HISTORIC NAME 608 Benton, house							
B. COUNTY C 4 7 CLAY		C. OTHER NAME(S)							
D. ADDRESS 608 Benton				E. CITY Excelsior Springs			F. VICINITY <input type="checkbox"/>	G. RESTRICTED	H. ACREAGE
I. SECTION	J. TOWNSHIP	K. RANGE	L. SPANISH LAND GRANT	M. QUARTER SECTIONS		N. OWNERSHIP <input checked="" type="checkbox"/> PRIVATE <input type="checkbox"/> LOCAL <input type="checkbox"/> STATE <input type="checkbox"/> FEDERAL <input type="checkbox"/> MIXED			
O. AGENCY(S) 1.					2.				
P. UTM ZONE	EASTING		NORTHING		USGS QUADRANGLE		Q. AREA(S) OF SIGNIFICANCE/CONTEXT(S)		
1. <input type="text"/>	/ / / / /		/ / / / /				1. <input type="text"/>		
2. <input type="text"/>	/ / / / /		/ / / / /				2. <input type="text"/>		
3. <input type="text"/>	/ / / / /		/ / / / /				3. <input type="text"/>		
4. <input type="text"/>	/ / / / /		/ / / / /				4. <input type="text"/>		
R. SIGNIFICANT PERSON(S) 1. 2. 3.				T. SIGNIFICANCE					
S. SIGNIFICANT EVENT DATE(S) 1. 2.									

☐ SEE CONTINUATION SHEET

2.A. ARCHITECT/BUILDER/DESIGNER/ENGINEER				
1.		2.		3.
2.B. ARCHITECTURAL STYLE			2.C. VERNACULAR TYPE	
4 0 Late victorian				
2.D. CONSTRUCTION DATE (CIRCA)		2.E. ALTERATION DATE		
c.1900		1. 2. 3. 4. 5.		
2.F. RECONSTRUCTION DATE (CIRCA)		2.G. DATE MOVED	2.H. DESTRUCTION DATE	2.I. OWNER'S NAME & ADDRESS (IF DIFFERENT)
				Gerald C. McCaslin, RT 3 Box 164, Liberty, MO 64068
2.J. HISTORIC FUNCTION				
1. 0 1 DOMESTIC 2. 3. 4. 5.				
2.K. HISTORIC SUBFUNCTION				
1. 0 1 A Single dwlg 2. 3. 4. 5.				
2.L. NO. OF ANCILLARY STRUCTURES		2.M. RESOURCE TYPE		2.N. STORIES
0		<input checked="" type="checkbox"/> BUILDING <input type="checkbox"/> SITE <input type="checkbox"/> STRUCTURE <input type="checkbox"/> OBJECT		1. 1 2. 3.
2.O. STRUCTURAL SYSTEMS		2.P. EXTERIOR WALL MATERIALS		2.Q. OTHER MATERIALS
1. B F Balloon frame		1. 6 4 Asbestos		1. 2 0 Wood 3.
2.		2. 6 3 Asphalt		2. 4.
2.R. ROOF SHAPES		2.S. ROOF MATERIALS		2.T. ROOF FEATURES
1. C M Complex		1. 6 3 Asphalt		1. 4.
2.		2.		2.U. FOUNDATION MATERIALS
3.		3.		1. 4 3 Limestone
2.V. PORCHES				2.W. PLAN
1. F U Full 2. 3.				I R Irregular
2.X. FURTHER DESCRIPTION			2.Y. DESCRIPTION OF ENVIRONMENT AND OUTBUILDINGS	
<input checked="" type="checkbox"/> (SEE CONTINUATION SHEET)			<input checked="" type="checkbox"/> (SEE CONTINUATION SHEET)	
2.Z. SOURCES OF INFORMATION		PREPARED BY		DATE
<input checked="" type="checkbox"/> (SEE CONTINUATION SHEET)		Deon Wolfenbarger & Brad Finch		04/03/94
		ORGANIZATION		
		Three Gables Preservation		

MISSOURI HISTORIC BUILDING INVENTORY FORM - CONTINUATION SHEET

PAGE NO. 1

REFERENCE NUMBER	A. HISTORIC NAME	B. COUNTY	C. ADDRESS
	608 Benton, house	Clay	608 Benton
<p>T. The house was built c.1900 on land platted in 1910. The date of 1900 is an estimation based partly on the style of the home, as records are scarce and Sanborn Fire Insurance Maps do not cover this area until 1909. According to the Sanborn Fire Insurance Maps, this home has not had any additions since 1909. The City Directories show F.W. Mitchell at the address in 1917 and W.H. Albright as owner/occupant in 1922.</p> <p>2X. This one story has a limestone foundation, asbestos shingle siding, and a full length porch. The complex roof -- gable wings intersecting on a steeply pitched pyramidal roof -- is typical of late Victorian era homes. The porch's shed roof is supported by two squared posts and a windowed enclosure on the east half. The porch balustrade and foundation has been covered with Permastone. The steps to the porch are centered on the main facade, as is the main entrance. A small window is located in the apex of the gable on the east end of the main facade.</p> <p>2Y. Located on a small lot in a densely populated district with vacant lots on either side.</p> <p>2Z. Sanborn Fire Insurance Maps, 1894-1940--Kansas City, MO Public Library, Missouri Valley Special Collections; Excelsior Springs City Directories and Phone Books--Excelsior Springs Museum; Plats and Additions files--City Planning Department, City of Excelsior Springs, MO; Miscellaneous files and reference materials--Excelsior Springs Museum.</p>			

CL 500 7-02



MISSOURI HISTORIC PROPERTY INVENTORY FORM

REFERENCE NUMBER 93CL0030		A. HISTORIC NAME 625 Benton, house							
B. COUNTY 0 4 7 CLAY		C. OTHER NAME(S)							
D. ADDRESS 625 Benton				E. CITY Excelsior Springs			F. VICINITY <input type="checkbox"/>	G. RESTRICTED	H. ACREAGE
I. SECTION	J. TOWNSHIP	K. RANGE	L. SPANISH LAND GRANT	M. QUARTER SECTIONS		N. OWNERSHIP <input checked="" type="checkbox"/> PRIVATE <input type="checkbox"/> LOCAL <input type="checkbox"/> STATE <input type="checkbox"/> FEDERAL <input type="checkbox"/> MIXED			
O. AGENCY(S) 1.					2.				
P. UTM ZONE	EASTING		NORTHING		USGS QUADRANGLE		Q. AREA(S) OF SIGNIFICANCE/CONTEXT(S)		
1. <input type="text"/>	/ / / / /		/ / / / /				1. <input type="text"/>		
2. <input type="text"/>	/ / / / /		/ / / / /				2. <input type="text"/>		
3. <input type="text"/>	/ / / / /		/ / / / /				3. <input type="text"/>		
4. <input type="text"/>	/ / / / /		/ / / / /				4. <input type="text"/>		
R. SIGNIFICANT PERSON(S)				T. SIGNIFICANCE					
1.									
2.									
3.									
S. SIGNIFICANT EVENT DATE(S)									
1									
2.									

☒ SEE CONTINUATION SHEET

2.A. ARCHITECT/BUILDER/DESIGNER/ENGINEER				
1.		2.		3.
2.B. ARCHITECTURAL STYLE			2.C. VERNACULAR TYPE	
<div style="border: 1px solid black; width: 100px; height: 20px; margin-bottom: 5px;"></div>			<div style="border: 1px solid black; width: 100px; height: 20px; margin-bottom: 5px; display: flex; align-items: center;"> <div style="border-right: 1px solid black; width: 20px; height: 20px; margin-right: 5px;"></div> 49 S. F. undetermined </div>	
2.D. CONSTRUCTION DATE (CIRCA)		2.E. ALTERATION DATE		
c.1910		<div style="display: flex; justify-content: space-between;"> <div>1.</div> <div>2.</div> <div>3.</div> <div>4.</div> <div>5.</div> </div>		
2.F. RECONSTRUCTION DATE (CIRCA)	2.G. DATE MOVED	2.H. DESTRUCTION DATE	2.I. OWNER'S NAME & ADDRESS (IF DIFFERENT)	
			Thomas E. Coursen, 410 Concourse, Exc. Springs, MO 64024	
2.J. HISTORIC FUNCTION				
<div style="display: flex; justify-content: space-between;"> <div>1. <div style="border: 1px solid black; width: 20px; height: 20px; display: flex; align-items: center; justify-content: center;">01</div> DOMESTIC</div> <div>2. <div style="border: 1px solid black; width: 20px; height: 20px; display: flex; align-items: center; justify-content: center;"></div></div> <div>3. <div style="border: 1px solid black; width: 20px; height: 20px; display: flex; align-items: center; justify-content: center;"></div></div> <div>4. <div style="border: 1px solid black; width: 20px; height: 20px; display: flex; align-items: center; justify-content: center;"></div></div> <div>5. <div style="border: 1px solid black; width: 20px; height: 20px; display: flex; align-items: center; justify-content: center;"></div></div> </div>				
2.K. HISTORIC SUBFUNCTION				
<div style="display: flex; justify-content: space-between;"> <div>1. <div style="border: 1px solid black; width: 20px; height: 20px; display: flex; align-items: center; justify-content: center;">01</div> A Single dwlg</div> <div>2. <div style="border: 1px solid black; width: 20px; height: 20px; display: flex; align-items: center; justify-content: center;"></div></div> <div>3. <div style="border: 1px solid black; width: 20px; height: 20px; display: flex; align-items: center; justify-content: center;"></div></div> <div>4. <div style="border: 1px solid black; width: 20px; height: 20px; display: flex; align-items: center; justify-content: center;"></div></div> <div>5. <div style="border: 1px solid black; width: 20px; height: 20px; display: flex; align-items: center; justify-content: center;"></div></div> </div>				
2.L. NO. OF ANCILLARY STRUCTURES		2.M. RESOURCE TYPE		2.N. STORIES
0		<input checked="" type="checkbox"/> BUILDING <input type="checkbox"/> SITE <input type="checkbox"/> STRUCTURE <input type="checkbox"/> OBJECT		1. <div style="border-bottom: 1px solid black; width: 50px; text-align: center;">2</div> 2. <div style="border-bottom: 1px solid black; width: 50px; text-align: center;"></div> 3. <div style="border-bottom: 1px solid black; width: 50px; text-align: center;"></div>
2.O. STRUCTURAL SYSTEMS		2.P. EXTERIOR WALL MATERIALS		2.Q. OTHER MATERIALS
1. <div style="border: 1px solid black; width: 20px; height: 20px; display: flex; align-items: center; justify-content: center;">B F</div> Balloon frame		1. <div style="border: 1px solid black; width: 20px; height: 20px; display: flex; align-items: center; justify-content: center;">21</div> Weatherboard		1. <div style="border: 1px solid black; width: 20px; height: 20px; display: flex; align-items: center; justify-content: center;">20</div> Wood 3. <div style="border: 1px solid black; width: 20px; height: 20px; display: flex; align-items: center; justify-content: center;"></div>
2. <div style="border: 1px solid black; width: 20px; height: 20px; display: flex; align-items: center; justify-content: center;"></div>		2. <div style="border: 1px solid black; width: 20px; height: 20px; display: flex; align-items: center; justify-content: center;"></div>		2. <div style="border: 1px solid black; width: 20px; height: 20px; display: flex; align-items: center; justify-content: center;"></div> 4. <div style="border: 1px solid black; width: 20px; height: 20px; display: flex; align-items: center; justify-content: center;"></div>
2.R. ROOF SHAPES		2.S. ROOF MATERIALS		2.T. ROOF FEATURES
1. <div style="border: 1px solid black; width: 20px; height: 20px; display: flex; align-items: center; justify-content: center;">H P</div> Hipped		1. <div style="border: 1px solid black; width: 20px; height: 20px; display: flex; align-items: center; justify-content: center;">63</div> Asphalt		1. <div style="border: 1px solid black; width: 20px; height: 20px; display: flex; align-items: center; justify-content: center;"></div> 4. <div style="border: 1px solid black; width: 20px; height: 20px; display: flex; align-items: center; justify-content: center;"></div>
2. <div style="border: 1px solid black; width: 20px; height: 20px; display: flex; align-items: center; justify-content: center;"></div>		2. <div style="border: 1px solid black; width: 20px; height: 20px; display: flex; align-items: center; justify-content: center;"></div>		2. <div style="border: 1px solid black; width: 20px; height: 20px; display: flex; align-items: center; justify-content: center;"></div> 4. <div style="border: 1px solid black; width: 20px; height: 20px; display: flex; align-items: center; justify-content: center;"></div>
3. <div style="border: 1px solid black; width: 20px; height: 20px; display: flex; align-items: center; justify-content: center;"></div>		3. <div style="border: 1px solid black; width: 20px; height: 20px; display: flex; align-items: center; justify-content: center;"></div>		3. <div style="border: 1px solid black; width: 20px; height: 20px; display: flex; align-items: center; justify-content: center;"></div> 4. <div style="border: 1px solid black; width: 20px; height: 20px; display: flex; align-items: center; justify-content: center;"></div>
2.V. PORCHES				2.W. PLAN
<div style="display: flex; justify-content: space-between;"> <div>1. <div style="border: 1px solid black; width: 20px; height: 20px; display: flex; align-items: center; justify-content: center;"></div></div> <div>2. <div style="border: 1px solid black; width: 20px; height: 20px; display: flex; align-items: center; justify-content: center;"></div></div> <div>3. <div style="border: 1px solid black; width: 20px; height: 20px; display: flex; align-items: center; justify-content: center;"></div></div> </div>				<div style="border: 1px solid black; width: 20px; height: 20px; display: flex; align-items: center; justify-content: center;">R C</div> Rectangle
2.X. FURTHER DESCRIPTION		2.Y. DESCRIPTION OF ENVIRONMENT AND OUTBUILDINGS		
<input checked="" type="checkbox"/> (SEE CONTINUATION SHEET)		<input checked="" type="checkbox"/> (SEE CONTINUATION SHEET)		
2.Z. SOURCES OF INFORMATION		PREPARED BY	ORGANIZATION	DATE
<input checked="" type="checkbox"/> (SEE CONTINUATION SHEET)		Deon Wolfenbarger & Brad Finch	Three Gables Preservation	04/03/94

MISSOURI HISTORIC BUILDING INVENTORY FORM - CONTINUATION SHEET

PAGE NO. 1

REFERENCE NUMBER	A. HISTORIC NAME	B. COUNTY	C. ADDRESS
	625 Benton, house	Clay	625 Benton
<p>T. The house was built c.1910 on land platted in 1887. The date of 1910 is an estimation based partly on the style of the home, as records are scarce and Sanborn Fire Insurance Maps do not cover this area. The City Directories show Lenna Munkirs, Rachel Munkirs and Redmond Munkirs at the address in 1917 and Mrs. Lenna Munkirs as owner/occupant in 1922. The 1940 phone book lists Claude Zimmerman at the address.</p> <p>2X. This two story, square plan home has a limestone foundation, shiplap siding and a hipped roof. This home has a small, deck style porch with stone foundation on the west end of the north facade. An entry door is located on the west facade in the north bay. Windows are 1/1, double-hung with entablature surrounds.</p> <p>2Y. Located on a large lot several yards from the any road and other homes.</p> <p>2Z. Sanborn Fire Insurance Maps, 1894-1940--Kansas City, MO Public Library, Missouri Valley Special Collections; Excelsior Springs City Directories and Phone Books--Excelsior Springs Museum; Plats and Additions files--City Planning Department, City of Excelsior Springs, MO; Miscellaneous files and reference materials--Excelsior Springs Museum.</p>			

2845007-03



625
BENTON Ave

MISSOURI
55S 607
DON'T DRINK & DRIVE

MISSOURI HISTORIC PROPERTY INVENTORY FORM

CLAYCO 031

REFERENCE NUMBER 93CL0053		A. HISTORIC NAME 312 Bluff, house						
B. COUNTY 047 CLAY		C. OTHER NAME(S) 603-04 Hillside						
D. ADDRESS 312 Bluff			E. CITY Excelsior Springs			F. VICINITY <input type="checkbox"/>	G. RESTRICTED	H. ACREAGE
I. SECTION	J. TOWNSHIP	K. RANGE	L. SPANISH LAND GRANT	M. QUARTER SECTIONS		N. OWNERSHIP <input checked="" type="checkbox"/> PRIVATE <input type="checkbox"/> LOCAL <input type="checkbox"/> STATE <input type="checkbox"/> FEDERAL <input type="checkbox"/> MIXED		
O. AGENCY(S) 1.				2.				
P. UTM ZONE	EASTING	NORTHING		USGS QUADRANGLE		Q. AREA(S) OF SIGNIFICANCE/CONTEXT(S)		
1. <input type="text"/>	/ / / / /	/ / / / /				1. <input type="text"/>		
2. <input type="text"/>	/ / / / /	/ / / / /				2. <input type="text"/>		
3. <input type="text"/>	/ / / / /	/ / / / /				3. <input type="text"/>		
4. <input type="text"/>	/ / / / /	/ / / / /				4. <input type="text"/>		
R. SIGNIFICANT PERSON(S) 1. 2. 3.			T. SIGNIFICANCE					
S. SIGNIFICANT EVENT DATE(S) 1. 2.								

☒ SEE CONTINUATION SHEET

MO 780-1257 (5-92)

MISSOURI DEPARTMENT OF NATURAL RESOURCES
HISTORIC PRESERVATION PROGRAM

X

P.O. BOX 176
JEFFERSON CITY, MO 65102

2.A. ARCHITECT/BUILDER/DESIGNER/ENGINEER				
1. _____		2. _____		3. _____
2.B. ARCHITECTURAL STYLE [] [] []			2.C. VERNACULAR TYPE [] 4 [] 9 S. F. undetermined	
2.D. CONSTRUCTION DATE (CIRCA) c.1897		2.E. ALTERATION DATE 1. [] [] [] [] 2. _____ 3. _____ 4. _____ 5. _____		
2.F. RECONSTRUCTION DATE (CIRCA)	2.G. DATE MOVED	2.H. DESTRUCTION DATE	2.I. OWNER'S NAME & ADDRESS (IF DIFFERENT) John W. Stafford, P.O. Box 382, Exc. Springs, MO 64024	
2.J. HISTORIC FUNCTION 1. [] [] 0 1 DOMESTIC 2. [] [] [] [] 3. [] [] [] [] 4. [] [] [] [] 5. [] [] [] []				
2.K. HISTORIC SUBFUNCTION 1. [] [] 0 1 A Single dwlg 2. [] [] [] [] 3. [] [] [] [] 4. [] [] [] [] 5. [] [] [] []				
2.L. NO. OF ANCILLARY STRUCTURES 0		2.M. RESOURCE TYPE <input checked="" type="checkbox"/> BUILDING <input type="checkbox"/> SITE <input type="checkbox"/> STRUCTURE <input type="checkbox"/> OBJECT		2.N. STORIES 1. 2 2. _____ 3. _____
2.O. STRUCTURAL SYSTEMS B F Balloon frame 1. [] [] [] []		2.P. EXTERIOR WALL MATERIALS 6 4 Asbestos 1. [] [] [] []		2.Q. OTHER MATERIALS 2 0 Wood 1. [] [] [] [] 3. [] [] [] []
2. [] [] [] []		2. [] [] [] []		2. [] [] [] [] 4. [] [] [] []
2.R. ROOF SHAPES C M Complex 1. [] [] [] []		2.S. ROOF MATERIALS 6 3 Asphalt 1. [] [] [] []		2.T. ROOF FEATURES 1. [] [] [] [] 4. [] [] [] []
2. [] [] [] []		2. [] [] [] []		2. [] [] [] []
3. [] [] [] []		3. [] [] [] []		3. [] [] [] []
2.V. PORCHES 1. [] [] [] [] 2. [] [] [] [] 3. [] [] [] []				2.W. PLAN L S L-shape [] [] [] []
2.X. FURTHER DESCRIPTION <input checked="" type="checkbox"/> (SEE CONTINUATION SHEET)		2.Y. DESCRIPTION OF ENVIRONMENT AND OUTBUILDINGS <input checked="" type="checkbox"/> (SEE CONTINUATION SHEET)		
2.Z. SOURCES OF INFORMATION <input checked="" type="checkbox"/> (SEE CONTINUATION SHEET)		PREPARED BY Deon Wolfenbarger & Brad Finch		ORGANIZATION Three Gables Preservation
				DATE 04/03/94

MISSOURI HISTORIC BUILDING INVENTORY FORM - CONTINUATION SHEET

PAGE NO. 1

REFERENCE NUMBER	A. HISTORIC NAME	B. COUNTY	C. ADDRESS
	312 Bluff, house	Clay	312 Bluff
<p>T. The house was built c.1897 on land platted in 1881. The date of 1897 is an estimation based on the Sanborn Fire Insurance Maps. The Sanborn maps do not show this home in 1894, but do in 1900. According to the Sanborn Fire Insurance Maps, this home has had no alterations through 1942. The City Directories list C.L. Cravens and Francis Cravens at the address in 1917 and C.L. Cravens as owner/occupant in 1922.</p> <p>2X. This two story, irregular plan house is composed of two adjoining sections -- a large square two-story block with truncated hip roof, and a lower side gable roof wing, slightly recessed. It has a limestone foundation and asbestos shingle siding. There is an entry door on the east bay of the square portion, with a former transom area above enclosed. The windows on this section are 1/1. Another entry door is centered on the 1-story wing, and windows here are 4/4.</p> <p>2Y. Located on a small lot on a steep hill in a densely populated district among homes of similar construction.</p> <p>2Z. Sanborn Fire Insurance Maps, 1894-1940--Kansas City, MO Public Library, Missouri Valley Special Collections; Excelsior Springs City Directories and Phone Books--Excelsior Springs Museum; Plats and Additions files--City Planning Department, City of Excelsior Springs, MO; Miscellaneous files and reference materials--Excelsior Springs Museum.</p>			

180-20057



MISSOURI HISTORIC PROPERTY INVENTORY FORM

CL/007-09

REFERENCE NUMBER		A. HISTORIC NAME Hillside Home							
B. COUNTY 047 CLAY		C. OTHER NAME(S) 606 Hillside							
D. ADDRESS 324 Bluff				E. CITY Excelsior Springs			F. VICINITY <input type="checkbox"/>	G. RESTRICTED	H. ACREAGE
I. SECTION	J. TOWNSHIP	K. RANGE	L. SPANISH LAND GRANT	M. QUARTER SECTIONS		N. OWNERSHIP <input checked="" type="checkbox"/> PRIVATE <input type="checkbox"/> LOCAL <input type="checkbox"/> STATE <input type="checkbox"/> FEDERAL <input type="checkbox"/> MIXED			
O. AGENCY(S) 1.					2.				
P. UTM ZONE	EASTING		NORTHING		USGS QUADRANGLE		Q. AREA(S) OF SIGNIFICANCE/CONTEXT(S)		
1. <input type="text"/>	/ / / / /		/ / / / /				1. <input type="text"/>		
2. <input type="text"/>	/ / / / /		/ / / / /				2. <input type="text"/>		
3. <input type="text"/>	/ / / / /		/ / / / /				3. <input type="text"/>		
4. <input type="text"/>	/ / / / /		/ / / / /				4. <input type="text"/>		
R. SIGNIFICANT PERSON(S) 1. 2. 3.				T. SIGNIFICANCE					
S. SIGNIFICANT EVENT DATE(S) 1. 2.									

☒ SEE CONTINUATION SHEET

2.A. ARCHITECT/BUILDER/DESIGNER/ENGINEER				
1. _____		2. _____		3. _____
2.B. ARCHITECTURAL STYLE [] []			2.C. VERNACULAR TYPE [0][9] I house	
2.D. CONSTRUCTION DATE (CIRCA) c.1889		2.E. ALTERATION DATE 1. c.1907 2. c.1920 3. _____ 4. _____ 5. _____		
2.F. RECONSTRUCTION DATE (CIRCA)		2.G. DATE MOVED	2.H. DESTRUCTION DATE	2.I. OWNER'S NAME & ADDRESS (IF DIFFERENT) Steven Meisner, Rt.1 Box 233F, Orrick, MO 64077
2.J. HISTORIC FUNCTION 1. [0][1] DOMESTIC 2. [] [] [] 3. [] [] [] 4. [] [] [] 5. [] [] []				
2.K. HISTORIC SUBFUNCTION 1. [0][1] A Single dwlg 2. [0][1] D Hotel 3. [] [] [] 4. [] [] [] 5. [] [] []				
2.L. NO. OF ANCILLARY STRUCTURES 0		2.M. RESOURCE TYPE <input checked="" type="checkbox"/> BUILDING <input type="checkbox"/> SITE <input type="checkbox"/> STRUCTURE <input type="checkbox"/> OBJECT		2.N. STORIES 1. 1 1/2 2. _____ 3. _____
2.O. STRUCTURAL SYSTEMS 1. B F Balloon frame [] [] []		2.P. EXTERIOR WALL MATERIALS 1. 2 1 Weatherboard [] [] []		2.Q. OTHER MATERIALS 1. 2 0 Wood [] [] [] 3. [] [] []
2. [] [] []		2. [] [] []		2. [] [] [] 4. [] [] []
2.R. ROOF SHAPES 1. G B Gable [] [] []		2.S. ROOF MATERIALS 1. 6 3 Asphalt [] [] []		2.T. ROOF FEATURES 1. [] [] [] 4. [] [] []
2. [] [] []		2. [] [] []		2. [] [] [] 3. [] [] []
3. [] [] []		3. [] [] []		3. [] [] []
2.V. PORCHES 1. C B Central bay [] [] [] 2. [] [] [] 3. [] [] []				2.W. PLAN L S L-shape [] [] []
2.X. FURTHER DESCRIPTION <input checked="" type="checkbox"/> (SEE CONTINUATION SHEET)		2.Y. DESCRIPTION OF ENVIRONMENT AND OUTBUILDINGS <input checked="" type="checkbox"/> (SEE CONTINUATION SHEET)		
2.Z. SOURCES OF INFORMATION <input checked="" type="checkbox"/> (SEE CONTINUATION SHEET)		PREPARED BY Deon Wolfenbarger & Brad Finch		ORGANIZATION Three Gables Preservation
				DATE 04/03/94

MISSOURI HISTORIC BUILDING INVENTORY FORM - CONTINUATION SHEET

PAGE NO. 1

REFERENCE NUMBER	A. HISTORIC NAME	B. COUNTY	C. ADDRESS
	Hillside Home	Clay	324 Bluff


T. The house was built c.1889 on land platted in 1881. The date of 1889 is an estimation based partly on the style of the home and on the Sanborn Fire Insurance Maps. The Sanborn maps show this home in 1894, but no older reference material is available. According to the Sanborn Fire Insurance Maps, this home was known as the Hillside Home since 1894, when Bluff Street was named Hillside. The Sanborn maps also show that the home had a small north (rear) addition sometime between 1905 and 1909, but that the addition was removed sometime between 1913 and 1926. The City Directories list Mrs. M.E. Piburn, Nathan Hutchings and Marshall Brummitt at the address in 1917 and J.C. Shelly as owner/occupant in 1922.

2X. This 1½ story, "I" house has a limestone foundation, weatherboard siding, a gable roof and a central bay porch. The porch's shed roof is supported by two wood posts. The steps to the high concrete floor porch have metal rails, and lead to the centered main entry door. Long, narrow double hung windows are evenly spaced across the first story while small, nearly square windows are spaced under the eaves across the second story. The first story windows have a pedimented surround, while those on the second have simple wide wood surrounds. A one story wing is set back from the main building on the east side.

2Y. Located on a small lot on a steep hill in a densely populated district among homes of similar construction.

2Z. Sanborn Fire Insurance Maps, 1894-1940--Kansas City, MO Public Library, Missouri Valley Special Collections; Excelsior Springs City Directories and Phone Books--Excelsior Springs Museum; Plats and Additions files--City Planning Department, City of Excelsior Springs, MO; Miscellaneous files and reference materials--Excelsior Springs Museum.

CL A-60-03



MISSOURI HISTORIC PROPERTY INVENTORY FORM

REFERENCE NUMBER 93CL0055		A. HISTORIC NAME 330 Bluff, house							
B. COUNTY 0 4 7 CLAY		C. OTHER NAME(S) 608 Bluff							
D. ADDRESS 330 Bluff				E. CITY Excelsior Springs			F. VICINITY <input type="checkbox"/>	G. RESTRICTED	H. ACREAGE
I. SECTION	J. TOWNSHIP	K. RANGE	L. SPANISH LAND GRANT	M. QUARTER SECTIONS	N. OWNERSHIP <input checked="" type="checkbox"/> PRIVATE <input type="checkbox"/> LOCAL <input type="checkbox"/> STATE <input type="checkbox"/> FEDERAL <input type="checkbox"/> MIXED				
O. AGENCY(S) 1.					2.				
P. UTM ZONE	EASTING		NORTHING		USGS QUADRANGLE		Q. AREA(S) OF SIGNIFICANCE/CONTEXT(S)		
1. <input type="text"/>	/ / / / /		/ / / / /				1. <input type="text"/>		
2. <input type="text"/>	/ / / / /		/ / / / /				2. <input type="text"/>		
3. <input type="text"/>	/ / / / /		/ / / / /				3. <input type="text"/>		
4. <input type="text"/>	/ / / / /		/ / / / /				4. <input type="text"/>		
R. SIGNIFICANT PERSON(S) 1. 2. 3.				T. SIGNIFICANCE					
S. SIGNIFICANT EVENT DATE(S) 1. 2.									

☒ SEE CONTINUATION SHEET

2.A. ARCHITECT/BUILDER/DESIGNER/ENGINEER				
1.		2.		3.
2.B. ARCHITECTURAL STYLE			2.C. VERNACULAR TYPE	
<div style="border: 1px solid black; width: 30px; height: 20px; display: inline-block;"></div>			<div style="border: 1px solid black; width: 30px; height: 20px; display: inline-block; text-align: center;">15</div> <div style="border: 1px solid black; width: 30px; height: 20px; display: inline-block; text-align: center;">02</div> Central-double pile	
2.D. CONSTRUCTION DATE (CIRCA)		2.E. ALTERATION DATE		
c.1907				
2.F. RECONSTRUCTION DATE (CIRCA)		2.G. DATE MOVED	2.H. DESTRUCTION DATE	2.I. OWNER'S NAME & ADDRESS (IF DIFFERENT)
				Chas. M. Tyrone, 7115 Stewart RD, Liberty, MO 64068
2.J. HISTORIC FUNCTION				
1. <div style="border: 1px solid black; width: 20px; height: 20px; display: inline-block; text-align: center;">01</div> DOMESTIC 2. <div style="border: 1px solid black; width: 20px; height: 20px; display: inline-block;"></div> 3. <div style="border: 1px solid black; width: 20px; height: 20px; display: inline-block;"></div> 4. <div style="border: 1px solid black; width: 20px; height: 20px; display: inline-block;"></div> 5. <div style="border: 1px solid black; width: 20px; height: 20px; display: inline-block;"></div>				
2.K. HISTORIC SUBFUNCTION				
1. <div style="border: 1px solid black; width: 20px; height: 20px; display: inline-block; text-align: center;">01A</div> Single dwlg 2. <div style="border: 1px solid black; width: 20px; height: 20px; display: inline-block;"></div> 3. <div style="border: 1px solid black; width: 20px; height: 20px; display: inline-block;"></div> 4. <div style="border: 1px solid black; width: 20px; height: 20px; display: inline-block;"></div> 5. <div style="border: 1px solid black; width: 20px; height: 20px; display: inline-block;"></div>				
2.L. NO. OF ANCILLARY STRUCTURES		2.M. RESOURCE TYPE		2.N. STORIES
0		<input checked="" type="checkbox"/> BUILDING <input type="checkbox"/> SITE <input type="checkbox"/> STRUCTURE <input type="checkbox"/> OBJECT		1. <div style="border: 1px solid black; width: 20px; height: 20px; display: inline-block; text-align: center;">1</div> 2. <div style="border: 1px solid black; width: 20px; height: 20px; display: inline-block;"></div> 3. <div style="border: 1px solid black; width: 20px; height: 20px; display: inline-block;"></div>
2.O. STRUCTURAL SYSTEMS		2.P. EXTERIOR WALL MATERIALS		2.Q. OTHER MATERIALS
1. <div style="border: 1px solid black; width: 20px; height: 20px; display: inline-block; text-align: center;">BF</div> Balloon frame		1. <div style="border: 1px solid black; width: 20px; height: 20px; display: inline-block; text-align: center;">64</div> Asbestos		1. <div style="border: 1px solid black; width: 20px; height: 20px; display: inline-block; text-align: center;">20</div> Wood 3. <div style="border: 1px solid black; width: 20px; height: 20px; display: inline-block;"></div>
2. <div style="border: 1px solid black; width: 20px; height: 20px; display: inline-block;"></div>		2. <div style="border: 1px solid black; width: 20px; height: 20px; display: inline-block;"></div>		2. <div style="border: 1px solid black; width: 20px; height: 20px; display: inline-block; text-align: center;">65</div> Concrete 4. <div style="border: 1px solid black; width: 20px; height: 20px; display: inline-block;"></div>
2.R. ROOF SHAPES		2.S. ROOF MATERIALS		2.T. ROOF FEATURES
1. <div style="border: 1px solid black; width: 20px; height: 20px; display: inline-block; text-align: center;">GB</div> Gable		1. <div style="border: 1px solid black; width: 20px; height: 20px; display: inline-block; text-align: center;">63</div> Asphalt		1. <div style="border: 1px solid black; width: 20px; height: 20px; display: inline-block;"></div> 4. <div style="border: 1px solid black; width: 20px; height: 20px; display: inline-block;"></div>
2. <div style="border: 1px solid black; width: 20px; height: 20px; display: inline-block;"></div>		2. <div style="border: 1px solid black; width: 20px; height: 20px; display: inline-block;"></div>		2. <div style="border: 1px solid black; width: 20px; height: 20px; display: inline-block;"></div>
3. <div style="border: 1px solid black; width: 20px; height: 20px; display: inline-block;"></div>		3. <div style="border: 1px solid black; width: 20px; height: 20px; display: inline-block;"></div>		3. <div style="border: 1px solid black; width: 20px; height: 20px; display: inline-block;"></div>
2.V. PORCHES				2.U. FOUNDATION MATERIALS
1. <div style="border: 1px solid black; width: 20px; height: 20px; display: inline-block; text-align: center;">TQ</div> Three-quarter				1. <div style="border: 1px solid black; width: 20px; height: 20px; display: inline-block; text-align: center;">43</div> Limestone
2. <div style="border: 1px solid black; width: 20px; height: 20px; display: inline-block;"></div>				2. <div style="border: 1px solid black; width: 20px; height: 20px; display: inline-block;"></div>
3. <div style="border: 1px solid black; width: 20px; height: 20px; display: inline-block;"></div>				3. <div style="border: 1px solid black; width: 20px; height: 20px; display: inline-block;"></div>
2.W. PLAN				
1. <div style="border: 1px solid black; width: 20px; height: 20px; display: inline-block; text-align: center;">LS</div> L-shape				
2.X. FURTHER DESCRIPTION		2.Y. DESCRIPTION OF ENVIRONMENT AND OUTBUILDINGS		
<input checked="" type="checkbox"/> (SEE CONTINUATION SHEET)		<input checked="" type="checkbox"/> (SEE CONTINUATION SHEET)		
2.Z. SOURCES OF INFORMATION		PREPARED BY	ORGANIZATION	DATE
<input checked="" type="checkbox"/> (SEE CONTINUATION SHEET)		Deon Wolfenbarger & Brad Finch	Three Gables Preservation	04/03/94

MISSOURI HISTORIC BUILDING INVENTORY FORM - CONTINUATION SHEET

PAGE NO. 1

REFERENCE NUMBER	A. HISTORIC NAME	B. COUNTY	C. ADDRESS
	330 Bluff, house	Clay	330 Bluff
<p>T. The house was built c.1907 on land platted in 1881. The date of 1907 is an estimation based on the Sanborn Fire Insurance Maps. Although the Sanborn maps do not show this home in 1894, its predecessor, a very small, one story dwelling is shown. This newer, larger house is shown on the 1905 map. According to the Sanborn Fire Insurance Maps, this home has not had any additions since 1905. The City Directories list Mrs. Blanche Hyde and Claude Prichard at the address in 1917 and R.G. King in 1922.</p> <p>2X. This one story, central-double pile home has a limestone foundation, asbestos shingle siding, a gable roof and a three-quarter length porch created by an aluminum, awning. The steps to the porch are centered on the main facade, as is the main entrance. Small double hung windows are evenly spaced on the facade. A lower gable roof addition is on the west side.</p> <p>2Y. Located on a small lot on a steep hill in a densely populated district among homes of similar construction.</p> <p>2Z. Sanborn Fire Insurance Maps, 1894-1940--Kansas City, MO Public Library, Missouri Valley Special Collections; Excelsior Springs City Directories and Phone Books--Excelsior Springs Museum; Plats and Additions files--City Planning Department, City of Excelsior Springs, MO; Miscellaneous files and reference materials--Excelsior Springs Museum.</p>			

CL 89007-055



MISSOURI HISTORIC PROPERTY INVENTORY FORM

REFERENCE NUMBER 93CL0031		A. HISTORIC NAME 326 Broadway, house									
B. COUNTY Clay		C. OTHER NAME(S) 218 Broadway									
D. ADDRESS 326 Broadway				E. CITY Excelsior Springs		F. VICINITY <input type="checkbox"/>		G. RESTRICTED <input type="checkbox"/>		H. ACREAGE <input type="checkbox"/>	
I. SECTION		J. TOWNSHIP		K. RANGE		L. SPANISH LAND GRANT		M. QUARTER SECTIONS		N. OWNERSHIP <input checked="" type="checkbox"/> PRIVATE <input type="checkbox"/> LOCAL <input type="checkbox"/> STATE <input type="checkbox"/> FEDERAL <input type="checkbox"/> MIXED	
O. AGENCY(S) 1.						2.					
P. UTM ZONE		EASTING			NORTHING			USGS QUADRANGLE		Q. AREA(S) OF SIGNIFICANCE/CONTEXT(S)	
1. <input type="text"/>		/ / / / /			/ / / / /					1. <input type="text"/>	
2. <input type="text"/>		/ / / / /			/ / / / /					2. <input type="text"/>	
3. <input type="text"/>		/ / / / /			/ / / / /					3. <input type="text"/>	
4. <input type="text"/>		/ / / / /			/ / / / /					4. <input type="text"/>	
R. SIGNIFICANT PERSON(S) 1. 2. 3.					T. SIGNIFICANCE						
S. SIGNIFICANT EVENT DATE(S) 1. 2.											
<input checked="" type="checkbox"/> SEE CONTINUATION SHEET											

2.A. ARCHITECT/BUILDER/DESIGNER/ENGINEER				
1. _____		2. _____		3. _____
2.B. ARCHITECTURAL STYLE [][]			2.C. VERNACULAR TYPE 0 5 Double pen [][]	
2.D. CONSTRUCTION DATE (CIRCA) c.1897	2.E. ALTERATION DATE 1. c.1903 2. c.1920 3. _____ 4. _____ 5. _____			
2.F. RECONSTRUCTION DATE (CIRCA)	2.G. DATE MOVED	2.H. DESTRUCTION DATE	2.I. OWNER'S NAME & ADDRESS (IF DIFFERENT) Vernon Mills, 7083 E Ridge DR, Exc. Springs, MO 64024	
2.J. HISTORIC FUNCTION 0 1 DOMESTIC 1. [][][] 2. [][][] 3. [][][] 4. [][][] 5. [][][]				
2.K. HISTORIC SUBFUNCTION 0 1 A Single dwlg 1. [][][] 2. [][][] 3. [][][] 4. [][][] 5. [][][]				
2.L. NO. OF ANCILLARY STRUCTURES 0	2.M. RESOURCE TYPE <input checked="" type="checkbox"/> BUILDING <input type="checkbox"/> SITE <input type="checkbox"/> STRUCTURE <input type="checkbox"/> OBJECT		2.N. STORIES 1 1. _____ 2. _____ 3. _____	
2.O. STRUCTURAL SYSTEMS 1. B F Balloon frame [][][]	2.P. EXTERIOR WALL MATERIALS 1. 6 4 Asbestos [][][]	2.Q. OTHER MATERIALS 1. 2 0 Wood [][][] 3. [][][]		
2. [][][]	2. [][][]	2. [][][] 4. [][][]		
2.R. ROOF SHAPES 1. G B Gable [][][]	2.S. ROOF MATERIALS 1. 6 3 Asphalt [][][]	2.T. ROOF FEATURES 1. [][][] 4. [][][]		
2. [][][]	2. [][][]	2. [][][]		2.U. FOUNDATION MATERIALS 1. 4 3 Limestone [][][]
3. [][][]	3. [][][]	3. [][][]		2. [][][]
2.V. PORCHES 1. C B Central bay [][][] 2. [][][] 3. [][][]				2.W. PLAN R C Rectangle [][][]
2.X. FURTHER DESCRIPTION <input checked="" type="checkbox"/> (SEE CONTINUATION SHEET)		2.Y. DESCRIPTION OF ENVIRONMENT AND OUTBUILDINGS <input checked="" type="checkbox"/> (SEE CONTINUATION SHEET)		
2.Z. SOURCES OF INFORMATION <input checked="" type="checkbox"/> (SEE CONTINUATION SHEET)	PREPARED BY Deon Wolfenbarger & Brad Finch	ORGANIZATION Three Gables Preservation		DATE 04/27/94

MISSOURI HISTORIC BUILDING INVENTORY FORM - CONTINUATION SHEET

PAGE NO. 1

REFERENCE NUMBER	A. HISTORIC NAME	B. COUNTY	C. ADDRESS
	326 Broadway, house	Clay	326 Broadway
<p>T. The house was built c.1897 on land platted in 1881. The date of 1897 is an estimation based on the Sanborn Fire Insurance Maps. The 1894 Sanborn map does not show this house, but the 1900 map does. According to the Sanborn Fire Insurance Maps, this home has had a small addition to its north (rear) facade sometime between 1900 and 1905, and again between 1913 and 1926. The City Directories show Mrs. B.A. Foster and Mrs. Nannie Williams at the address in 1917 and Mrs. B.A. Foster as owner/occupant in 1922.</p> <p>2X. This one story, double pen home has a limestone foundation, asbestos shingle siding, a Gable roof and a central bay porch. The home's two main entrances are located side-by-side in the central bay. The entry doors have lower wood panels and a fixed upper sash. The porch's gable roof is supported by replacement steel posts. Narrow, paired, double hung windows with simple wood surrounds flank the two entry doors.</p> <p>2Y. Located on a small lot in a densely populated district among homes of similar construction.</p> <p>2Z. Sanborn Fire Insurance Maps, 1894-1940--Kansas City, MO Public Library, Missouri Valley Special Collections; Excelsior Springs City Directories and Phone Books--Excelsior Springs Museum; Plats and Additions files--City Planning Department, City of Excelsior Springs, MO; Miscellaneous files and reference materials--Excelsior Springs Museum.</p>			



MISSOURI HISTORIC PROPERTY INVENTORY FORM

227-007-037

REFERENCE NUMBER		A. HISTORIC NAME Colonial Apartments							
B. COUNTY 0 4 7 CLAY		C. OTHER NAME(S)							
D. ADDRESS 328 Broadway				E. CITY Excelsior Springs		F. VICINITY <input type="checkbox"/>	G. RESTRICTED	H. ACREAGE	
I. SECTION	J. TOWNSHIP	K. RANGE	L. SPANISH LAND GRANT	M. QUARTER SECTIONS		N. OWNERSHIP <input checked="" type="checkbox"/> PRIVATE <input type="checkbox"/> LOCAL <input type="checkbox"/> STATE <input type="checkbox"/> FEDERAL <input type="checkbox"/> MIXED			
O. AGENCY(S) 1.					2.				
P. UTM ZONE	EASTING		NORTHING		USGS QUADRANGLE		Q. AREA(S) OF SIGNIFICANCE/CONTEXT(S)		
1. <input type="text"/>	/ / / / /		/ / / / /				1. <input type="text"/>		
2. <input type="text"/>	/ / / / /		/ / / / /				2. <input type="text"/>		
3. <input type="text"/>	/ / / / /		/ / / / /				3. <input type="text"/>		
4. <input type="text"/>	/ / / / /		/ / / / /				4. <input type="text"/>		
R. SIGNIFICANT PERSON(S) 1. 2. 3.			T. SIGNIFICANCE						
S. SIGNIFICANT EVENT DATE(S) 1. 2.									

☒ SEE CONTINUATION SHEET

MO 780-1257 (5-92)

MISSOURI DEPARTMENT OF NATURAL RESOURCES
HISTORIC PRESERVATION PROGRAM

X

P.O. BOX 176
JEFFERSON CITY, MO 65102

2.A. ARCHITECT/BUILDER/DESIGNER/ENGINEER					
1.		2.		3.	
2.B. ARCHITECTURAL STYLE			2.C. VERNACULAR TYPE		
<div style="border: 1px solid black; width: 30px; height: 20px; margin-bottom: 5px;"></div> <div style="border: 1px solid black; width: 30px; height: 20px;"></div>			54 <div style="border: 1px solid black; width: 30px; height: 20px; margin-bottom: 5px;"></div> 6-9 Boarding house		
2.D. CONSTRUCTION DATE (CIRCA)		2.E. ALTERATION DATE			
c. 1924		1.		2.	
		3.		4.	
		5.			
2.F. RECONSTRUCTION DATE (CIRCA)		2.G. DATE MOVED	2.H. DESTRUCTION DATE	2.I. OWNER'S NAME & ADDRESS (IF DIFFERENT)	
				Rodney C. Estey, 10406 NW Meadow, Kansas City, MO 64152	
2.J. HISTORIC FUNCTION					
1. <div style="border: 1px solid black; width: 20px; height: 20px; display: inline-block;"></div> 0 1 DOMESTIC		2. <div style="border: 1px solid black; width: 20px; height: 20px; display: inline-block;"></div>		3. <div style="border: 1px solid black; width: 20px; height: 20px; display: inline-block;"></div>	
4. <div style="border: 1px solid black; width: 20px; height: 20px; display: inline-block;"></div>		5. <div style="border: 1px solid black; width: 20px; height: 20px; display: inline-block;"></div>			
2.K. HISTORIC SUBFUNCTION					
1. <div style="border: 1px solid black; width: 20px; height: 20px; display: inline-block;"></div> 0 1 B Multiple dwlg		2. <div style="border: 1px solid black; width: 20px; height: 20px; display: inline-block;"></div>		3. <div style="border: 1px solid black; width: 20px; height: 20px; display: inline-block;"></div>	
4. <div style="border: 1px solid black; width: 20px; height: 20px; display: inline-block;"></div>		5. <div style="border: 1px solid black; width: 20px; height: 20px; display: inline-block;"></div>			
2.L. NO. OF ANCILLARY STRUCTURES		2.M. RESOURCE TYPE		2.N. STORIES	
0		<input checked="" type="checkbox"/> BUILDING <input type="checkbox"/> SITE <input type="checkbox"/> STRUCTURE <input type="checkbox"/> OBJECT		1. 3 2. 3.	
2.O. STRUCTURAL SYSTEMS		2.P. EXTERIOR WALL MATERIALS		2.Q. OTHER MATERIALS	
1. <div style="border: 1px solid black; width: 20px; height: 20px; display: inline-block;"></div> L B Load bearing brck		1. <div style="border: 1px solid black; width: 20px; height: 20px; display: inline-block;"></div> 3 0 Brick		1. <div style="border: 1px solid black; width: 20px; height: 20px; display: inline-block;"></div> 2 0 Wood	
2. <div style="border: 1px solid black; width: 20px; height: 20px; display: inline-block;"></div>		2. <div style="border: 1px solid black; width: 20px; height: 20px; display: inline-block;"></div>		3. <div style="border: 1px solid black; width: 20px; height: 20px; display: inline-block;"></div>	
2. <div style="border: 1px solid black; width: 20px; height: 20px; display: inline-block;"></div>		2. <div style="border: 1px solid black; width: 20px; height: 20px; display: inline-block;"></div>		4. <div style="border: 1px solid black; width: 20px; height: 20px; display: inline-block;"></div>	
2.R. ROOF SHAPES		2.S. ROOF MATERIALS		2.T. ROOF FEATURES	
1. <div style="border: 1px solid black; width: 20px; height: 20px; display: inline-block;"></div> H P Hipped		1. <div style="border: 1px solid black; width: 20px; height: 20px; display: inline-block;"></div> 6 3 Asphalt		1. <div style="border: 1px solid black; width: 20px; height: 20px; display: inline-block;"></div>	
2. <div style="border: 1px solid black; width: 20px; height: 20px; display: inline-block;"></div>		2. <div style="border: 1px solid black; width: 20px; height: 20px; display: inline-block;"></div>		4. <div style="border: 1px solid black; width: 20px; height: 20px; display: inline-block;"></div>	
3. <div style="border: 1px solid black; width: 20px; height: 20px; display: inline-block;"></div>		3. <div style="border: 1px solid black; width: 20px; height: 20px; display: inline-block;"></div>		3. <div style="border: 1px solid black; width: 20px; height: 20px; display: inline-block;"></div>	
2.V. PORCHES				2.W. PLAN	
1. <div style="border: 1px solid black; width: 20px; height: 20px; display: inline-block;"></div> M S Multi-story		2. <div style="border: 1px solid black; width: 20px; height: 20px; display: inline-block;"></div>		<div style="border: 1px solid black; width: 20px; height: 20px; display: inline-block;"></div> R C Rectangle	
3. <div style="border: 1px solid black; width: 20px; height: 20px; display: inline-block;"></div>		3. <div style="border: 1px solid black; width: 20px; height: 20px; display: inline-block;"></div>			
2.X. FURTHER DESCRIPTION			2.Y. DESCRIPTION OF ENVIRONMENT AND OUTBUILDINGS		
<input checked="" type="checkbox"/> (SEE CONTINUATION SHEET)			<input checked="" type="checkbox"/> (SEE CONTINUATION SHEET)		
2.Z. SOURCES OF INFORMATION		PREPARED BY		ORGANIZATION	
<input checked="" type="checkbox"/> (SEE CONTINUATION SHEET)		Deon Wolfenbarger & Brad Finch		Three Gables Preservation	
				DATE	
				04/03/94	

MISSOURI HISTORIC BUILDING INVENTORY FORM - CONTINUATION SHEET

PAGE NO. 1

REFERENCE NUMBER	A. HISTORIC NAME	B. COUNTY	C. ADDRESS
	Colonial Apartments	Clay	328 Broadway
<p>T. The building was built c.1924 on land platted in 1881. The date of 1924 is an estimation based partly on the Sanborn Fire Insurance Maps and City Directories. The 1913 Sanborn maps do not show this home, but the 1926 map does. Also, the 1922 City Directory does not list this address. The post-1933 "Official Map of Excelsior Springs" lists the Colonial Apartments with 18 rooms renting for \$3-\$8 per week. The 1940 Classified Telephone Directory lists The Colonial Hotel at the address.</p> <p>2X. This three story colonnaded apartment building has a limestone foundation, brick wall treatment and a shallow hipped roof. The main roofline extends over the triple-tiered porch and is supported by four full-height square brick columns. Simple wooden balustrades with centered cross panels are on the second and third story porches. The steps to the porch are centered on the main facade, as is the main entrance. The windows on the first story are grouped in threes, while those on the second and third are paired. The windows have Craftsman-inspired 4/1, double-hung sashes.</p> <p>2Y. Located on a small lot in a densely populated district.</p> <p>2Z. Sanborn Fire Insurance Maps, 1894-1940--Kansas City, MO Public Library, Missouri Valley Special Collections; Excelsior Springs City Directories and Phone Books--Excelsior Springs Museum; Plats and Additions files--City Planning Department, City of Excelsior Springs, MO; Miscellaneous files and reference materials--Excelsior Springs Museum.</p>			

11 75007-1125



MISSOURI HISTORIC PROPERTY INVENTORY FORM

REFERENCE NUMBER 93CL0033		A. HISTORIC NAME Dr. S. D. Henry office; Bath House							
B. COUNTY 0 4 7 CLAY		C. OTHER NAME(S) The Sterling rooming house							
D. ADDRESS 329 Broadway				E. CITY Excelsior Springs			F. VICINITY <input type="checkbox"/>	G. RESTRICTED	H. ACREAGE
I. SECTION	J. TOWNSHIP	K. RANGE	L. SPANISH LAND GRANT	M. QUARTER SECTIONS		N. OWNERSHIP <input checked="" type="checkbox"/> PRIVATE <input type="checkbox"/> LOCAL <input type="checkbox"/> STATE <input type="checkbox"/> FEDERAL <input type="checkbox"/> MIXED			
O. AGENCY(S) 1.					2.				
P. UTM ZONE	EASTING		NORTHING		USGS QUADRANGLE		Q. AREA(S) OF SIGNIFICANCE/CONTEXT(S)		
1. <input type="text"/>	/ / / / /		/ / / / /				1. <input type="text"/>		
2. <input type="text"/>	/ / / / /		/ / / / /				2. <input type="text"/>		
3. <input type="text"/>	/ / / / /		/ / / / /				3. <input type="text"/>		
4. <input type="text"/>	/ / / / /		/ / / / /				4. <input type="text"/>		
R. SIGNIFICANT PERSON(S) 1. Dr. S. D. Henry				T. SIGNIFICANCE					
2.									
3.									
S. SIGNIFICANT EVENT DATE(S) 1.									
2.				<input checked="" type="checkbox"/> SEE CONTINUATION SHEET					

MO 780-1257 (5-92)

MISSOURI DEPARTMENT OF NATURAL RESOURCES
HISTORIC PRESERVATION PROGRAM

x

P.O. BOX 176
JEFFERSON CITY, MO 65102

2.A. ARCHITECT/BUILDER/DESIGNER/ENGINEER				
1. _____		2. _____		3. _____
2.B. ARCHITECTURAL STYLE [][]			2.C. VERNACULAR TYPE [6][7] Multi-entry w/display wds	
2.D. CONSTRUCTION DATE (CIRCA) c.1911		2.E. ALTERATION DATE 1. _____ 2. _____ 3. _____ 4. _____ 5. _____		
2.F. RECONSTRUCTION DATE (CIRCA)	2.G. DATE MOVED	2.H. DESTRUCTION DATE	2.I. OWNER'S NAME & ADDRESS (IF DIFFERENT) Vivian Burdick, RR 1 Box 40 B, Camden, MO 64024	
2.J. HISTORIC FUNCTION 1. [0][1] DOMESTIC 2. [1][2] HEALTH CARE 3. [][][] 4. [][][] 5. [][][]				
2.K. HISTORIC SUBFUNCTION 1. [0][1] D Hotel 2. [1][2] E Resort/Spa 3. [][][] 4. [][][] 5. [][][]				
2.L. NO. OF ANCILLARY STRUCTURES 0		2.M. RESOURCE TYPE <input checked="" type="checkbox"/> BUILDING <input type="checkbox"/> SITE <input type="checkbox"/> STRUCTURE <input type="checkbox"/> OBJECT		2.N. STORIES 1. 2 2. _____ 3. _____
2.O. STRUCTURAL SYSTEMS 1. [][][] L B Load bearing brick 2. [][][]		2.P. EXTERIOR WALL MATERIALS 1. [][][] 3 0 Brick 2. [][][]		2.Q. OTHER MATERIALS 1. [][][] 4 3 Limestone 3. [][][] 2. [][][] 2 0 Wood 4. [][][]
2.R. ROOF SHAPES 1. [][][] F T Flat 2. [][][] 3. [][][]		2.S. ROOF MATERIALS 1. [][][] 2. [][][] 3. [][][]		2.T. ROOF FEATURES 1. [][][] 4. [][][] 2. [][][] 3. [][][]
2.V. PORCHES 1. [][][] 2. [][][] 3. [][][]				2.W. PLAN R C Rectangle [][][]
2.X. FURTHER DESCRIPTION <input checked="" type="checkbox"/> (SEE CONTINUATION SHEET)		2.Y. DESCRIPTION OF ENVIRONMENT AND OUTBUILDINGS <input checked="" type="checkbox"/> (SEE CONTINUATION SHEET)		
2.Z. SOURCES OF INFORMATION <input checked="" type="checkbox"/> (SEE CONTINUATION SHEET)		PREPARED BY Deon Wolfenbarger & Brad Finch		ORGANIZATION Three Gables Preservation DATE 04/03/94

MISSOURI HISTORIC BUILDING INVENTORY FORM - CONTINUATION SHEET

PAGE NO. 1

REFERENCE NUMBER	A. HISTORIC NAME	B. COUNTY	C. ADDRESS
	Dr. S.D. Henry, office	Clay	329 Broadway
<p>T. The building was built c.1911 on land platted in 1881. The date of 1911 is an estimation based on Sanborn Fire Insurance Maps. According to the 1909 Sanborn Fire Insurance Map, this building had not yet been constructed. However the 1913 map shows the east half of the building as the office of Dr. S.D. Henry and the west half as a bath house. The City Directories show Dr. S.D. Henry at the address in 1917 and again in 1922. It appears that the bath house did not operate for long. The 1919 Kansas City Long Distance Telephone Co. Directory lists 329½ as "The Sterling" rooming house, with 5 rooms available. A c.1925 tourist booklet, "Missouri's National Health Resort" lists the Sterling's rates at from \$4 to \$10 per week. The 1926 Sanborn map shows the entire building as a rooming house.</p> <p>The following is a quote from the "Picturesque Excelsior Springs," 1903, p. 5.</p> <p>Dr. S.D. Henry is a graduate of the Kansas City Homeopathic Medical college and a member of the Homeopathic state and national societies. He has been a resident of this city for ten years and while he has been actively engaged in the practice of his profession he has also been identified with the development and improvement of the city. He is president of the Commercial club and will take pleasure in answering inquiries concerning the waters or in reference to business propositions. Office on Broadway, near Siloam spring. Tel. 167. Residence in Forest Park. Tel. 149.</p> <p>2X. This two story, brick, rectangular commercial building has multiple (two) storefronts, and a "two-part commercial block" facade arrangement. There are three doors, evenly spaced, in the center of the main facade, flanked by large display windows (now covered). The bulkheads are brick. Above each display window are three transom areas, also covered. There are five 1/1, double-hung windows with limestone sills, evenly spaced, across the second story. The cornice area is demarcated by corbelled brick courses.</p> <p>2Y. Located on a small corner lot in a densely populated district.</p> <p>2Z. Sanborn Fire Insurance Maps, 1894-1940--Kansas City, MO Public Library, Missouri Valley Special Collections; Excelsior Springs City Directories and Phone Books--Excelsior Springs Museum; Plats and Additions files--City Planning Department, City of Excelsior Springs, MO; Miscellaneous files and reference materials--Excelsior Springs Museum.</p>			

CLM 000 020



MISSOURI HISTORIC PROPERTY INVENTORY FORM

CLAS 007-197

REFERENCE NUMBER 93CL0034		A. HISTORIC NAME Filling Station							
B. COUNTY 0 4 7 CLAY		C. OTHER NAME(S)							
D. ADDRESS 332 Broadway				E. CITY Excelsior Springs			F. VICINITY <input type="checkbox"/>	G. RESTRICTED	H. ACREAGE
I. SECTION	J. TOWNSHIP	K. RANGE	L. SPANISH LAND GRANT	M. QUARTER SECTIONS		N. OWNERSHIP <input checked="" type="checkbox"/> PRIVATE <input type="checkbox"/> LOCAL <input type="checkbox"/> STATE <input type="checkbox"/> FEDERAL <input type="checkbox"/> MIXED			
O. AGENCY(S) 1.					2.				
P. UTM ZONE	EASTING		NORTHING		USGS QUADRANGLE		Q. AREA(S) OF SIGNIFICANCE/CONTEXT(S)		
1. <input type="text"/>	/ / / / /		/ / / / / / /				1. <input type="text"/>		
2. <input type="text"/>	/ / / / /		/ / / / / / /				2. <input type="text"/>		
3. <input type="text"/>	/ / / / /		/ / / / / / /				3. <input type="text"/>		
4. <input type="text"/>	/ / / / /		/ / / / / / /				4. <input type="text"/>		
R. SIGNIFICANT PERSON(S) 1. 2. 3.				T. SIGNIFICANCE					
S. SIGNIFICANT EVENT DATE(S) 1. 2.									
<input checked="" type="checkbox"/> SEE CONTINUATION SHEET									

MO 780-1257 (5-92)

MISSOURI DEPARTMENT OF NATURAL RESOURCES
HISTORIC PRESERVATION PROGRAM

X

P.O. BOX 176
JEFFERSON CITY, MO 65102

2.A. ARCHITECT/BUILDER/DESIGNER/ENGINEER				
1.		2.		3.
2.B. ARCHITECTURAL STYLE			2.C. VERNACULAR TYPE	
<div style="border: 1px solid black; width: 40px; height: 20px; margin-bottom: 5px;"></div>			<div style="border: 1px solid black; width: 40px; height: 20px; display: inline-block; text-align: center;">69</div> Filling station	
2.D. CONSTRUCTION DATE (CIRCA)		2.E. ALTERATION DATE		
c. 1924		<div style="display: flex; justify-content: space-between;"> <div>1.</div> <div>2.</div> <div>3.</div> <div>4.</div> <div>5.</div> </div>		
2.F. RECONSTRUCTION DATE (CIRCA)	2.G. DATE MOVED	2.H. DESTRUCTION DATE	2.I. OWNER'S NAME & ADDRESS (IF DIFFERENT)	
			Shelton Covering, 256 E Broadway, Exc. Springs, MO 64024	
2.J. HISTORIC FUNCTION				
<div style="display: flex; justify-content: space-between;"> <div>2. <div style="border: 1px solid black; width: 40px; height: 20px; display: inline-block; text-align: center;">16</div> TRANSPORTATION</div> <div>3. <div style="border: 1px solid black; width: 40px; height: 20px; display: inline-block; text-align: center;">02</div></div> <div>4. <div style="border: 1px solid black; width: 40px; height: 20px; display: inline-block; text-align: center;">00</div></div> <div>5. <div style="border: 1px solid black; width: 40px; height: 20px; display: inline-block; text-align: center;">00</div></div> </div>				
2.K. HISTORIC SUBFUNCTION				
<div style="display: flex; justify-content: space-between;"> <div>1. <div style="border: 1px solid black; width: 40px; height: 20px; display: inline-block; text-align: center;">16D</div> Road-related</div> <div>2. <div style="border: 1px solid black; width: 40px; height: 20px; display: inline-block; text-align: center;">00E</div></div> <div>3. <div style="border: 1px solid black; width: 40px; height: 20px; display: inline-block; text-align: center;">00</div></div> <div>4. <div style="border: 1px solid black; width: 40px; height: 20px; display: inline-block; text-align: center;">00</div></div> <div>5. <div style="border: 1px solid black; width: 40px; height: 20px; display: inline-block; text-align: center;">00</div></div> </div>				
2.L. NO. OF ANCILLARY STRUCTURES		2.M. RESOURCE TYPE		2.N. STORIES
C		<input checked="" type="checkbox"/> BUILDING <input type="checkbox"/> SITE <input type="checkbox"/> STRUCTURE <input type="checkbox"/> OBJECT		1. <u>1</u> 2. _____ 3. _____
2.O. STRUCTURAL SYSTEMS		2.P. EXTERIOR WALL MATERIALS		2.Q. OTHER MATERIALS
1. <div style="border: 1px solid black; width: 40px; height: 20px; display: inline-block; text-align: center;">CB</div> Concrete block		1. <div style="border: 1px solid black; width: 40px; height: 20px; display: inline-block; text-align: center;">65</div> Concrete		1. <div style="border: 1px solid black; width: 40px; height: 20px; display: inline-block; text-align: center;">30</div> Brick 3. <div style="border: 1px solid black; width: 40px; height: 20px; display: inline-block; text-align: center;">00</div>
2. <div style="border: 1px solid black; width: 40px; height: 20px; display: inline-block; text-align: center;">00</div>		2. <div style="border: 1px solid black; width: 40px; height: 20px; display: inline-block; text-align: center;">61</div> Stucco		2. <div style="border: 1px solid black; width: 40px; height: 20px; display: inline-block; text-align: center;">00</div> 4. <div style="border: 1px solid black; width: 40px; height: 20px; display: inline-block; text-align: center;">00</div>
2.R. ROOF SHAPES		2.S. ROOF MATERIALS		2.T. ROOF FEATURES
1. <div style="border: 1px solid black; width: 40px; height: 20px; display: inline-block; text-align: center;">CM</div> Complex		1. <div style="border: 1px solid black; width: 40px; height: 20px; display: inline-block; text-align: center;">63</div> Asphalt		1. <div style="border: 1px solid black; width: 40px; height: 20px; display: inline-block; text-align: center;">00</div> 4. <div style="border: 1px solid black; width: 40px; height: 20px; display: inline-block; text-align: center;">00</div>
2. <div style="border: 1px solid black; width: 40px; height: 20px; display: inline-block; text-align: center;">00</div>		2. <div style="border: 1px solid black; width: 40px; height: 20px; display: inline-block; text-align: center;">00</div>		2.U. FOUNDATION MATERIALS
3. <div style="border: 1px solid black; width: 40px; height: 20px; display: inline-block; text-align: center;">00</div>		3. <div style="border: 1px solid black; width: 40px; height: 20px; display: inline-block; text-align: center;">00</div>		
2.V. PORCHES				2.W. PLAN
<div style="display: flex; justify-content: space-between;"> <div>1. <div style="border: 1px solid black; width: 40px; height: 20px; display: inline-block; text-align: center;">00</div></div> <div>2. <div style="border: 1px solid black; width: 40px; height: 20px; display: inline-block; text-align: center;">00</div></div> <div>3. <div style="border: 1px solid black; width: 40px; height: 20px; display: inline-block; text-align: center;">00</div></div> </div>				<div style="border: 1px solid black; width: 40px; height: 20px; display: inline-block; text-align: center;">RC</div> Rectangle
2.X. FURTHER DESCRIPTION		2.Y. DESCRIPTION OF ENVIRONMENT AND OUTBUILDINGS		
<input checked="" type="checkbox"/> (SEE CONTINUATION SHEET)		<input checked="" type="checkbox"/> (SEE CONTINUATION SHEET)		
2.Z. SOURCES OF INFORMATION		PREPARED BY		DATE
<input checked="" type="checkbox"/> (SEE CONTINUATION SHEET)		Deon Wolfenbarger & Brad Finch		04/03/94
		ORGANIZATION		
		Three Gables Preservation		

MISSOURI HISTORIC BUILDING INVENTORY FORM - CONTINUATION SHEET

PAGE NO. 1

REFERENCE NUMBER	A. HISTORIC NAME	B. COUNTY	C. ADDRESS
	Filling station	Clay	332 Broadway
<p>T. The building was built c.1924 on land platted in 1881. The date of 1922 is an estimation based partly the Sanborn Fire Insurance Maps and City Directories. The 1913 Sanborn map does not show this building, nor do the 1917 and 1922 City Directories. The 1926 map, however, does show this building.</p> <p>2X. This one story filling station has a concrete block foundation, concrete block and stucco walls and a low-pitched hip roof with side gable wing. The roof eaves widely overhang the front facade. Double doors are centered in the west bay and a large single pane window is centered in the east bay. Squared pilasters resting on brick piers are visible on either side of the window.</p> <p>2Y. Located on a small large in a densely populated district. It is set back from the commercial building to the west, and the entire lot to the sidewalk has been paved with concrete.</p> <p>2Z. Sanborn Fire Insurance Maps, 1894-1940--Kansas City, MO Public Library, Missouri Valley Special Collections; Excelsior Springs City Directories and Phone Books--Excelsior Springs Museum; Plats and Additions files--City Planning Department, City of Excelsior Springs, MO; Miscellaneous files and reference materials--Excelsior Springs Museum.</p>			

2L A5007-03



MISSOURI HISTORIC PROPERTY INVENTORY FORM

REFERENCE NUMBER		A. HISTORIC NAME <div style="text-align: center; font-size: 1.2em;">not entered</div>							
B. COUNTY <div style="text-align: center;">0 4 7 CLAY</div>		C. OTHER NAME(S)							
D. ADDRESS <div style="text-align: center;">335 Broadway</div>				E. CITY <div style="text-align: center;">Excelsior Springs</div>			F. VICINITY <div style="text-align: center;"><input type="checkbox"/></div>	G. RESTRICTED	H. ACREAGE
I. SECTION	J. TOWNSHIP	K. RANGE	L. SPANISH LAND GRANT	M. QUARTER SECTIONS		N. OWNERSHIP <input type="checkbox"/> PRIVATE <input checked="" type="checkbox"/> LOCAL <input type="checkbox"/> STATE <input type="checkbox"/> FEDERAL <input type="checkbox"/> MIXED			
O. AGENCY(S) 1.					2.				
P. UTM ZONE 1. <div style="text-align: center;">_ _ _</div>	EASTING / / / / /		NORTHING / / / / /		USGS QUADRANGLE		Q. AREA(S) OF SIGNIFICANCE/CONTEXT(S) 1. <div style="text-align: center;">_ _ _</div>		
2. <div style="text-align: center;">_ _ _</div>	/ / / / /		/ / / / /				2. <div style="text-align: center;">_ _ _</div>		
3. <div style="text-align: center;">_ _ _</div>	/ / / / /		/ / / / /				3. <div style="text-align: center;">_ _ _</div>		
4. <div style="text-align: center;">_ _ _</div>	/ / / / /		/ / / / /				4. <div style="text-align: center;">_ _ _</div>		
R. SIGNIFICANT PERSON(S) 1.			Non-historic						
2.									
3.									
S. SIGNIFICANT EVENT DATE(S) 1.									
2.			<input type="checkbox"/> SEE CONTINUATION SHEET						

2.A. ARCHITECT/BUILDER/DESIGNER/ENGINEER				
1. <div style="border: 1px solid black; width: 100px; height: 20px;"></div>		2. <div style="border: 1px solid black; width: 100px; height: 20px;"></div>		3. <div style="border: 1px solid black; width: 100px; height: 20px;"></div>
2.B. ARCHITECTURAL STYLE			2.C. VERNACULAR TYPE	
<div style="border: 1px solid black; width: 100px; height: 20px;"></div>			<div style="border: 1px solid black; width: 100px; height: 20px;"></div>	
2.D. CONSTRUCTION DATE (CIRCA)		2.E. ALTERATION DATE		
1. <div style="border: 1px solid black; width: 100px; height: 20px;"></div>		2. <div style="border: 1px solid black; width: 100px; height: 20px;"></div>		3. <div style="border: 1px solid black; width: 100px; height: 20px;"></div>
4. <div style="border: 1px solid black; width: 100px; height: 20px;"></div>		5. <div style="border: 1px solid black; width: 100px; height: 20px;"></div>		
2.F. RECONSTRUCTION DATE (CIRCA)	2.G. DATE MOVED	2.H. DESTRUCTION DATE	2.I. OWNER'S NAME & ADDRESS (IF DIFFERENT)	
<div style="border: 1px solid black; width: 100px; height: 20px;"></div>	<div style="border: 1px solid black; width: 100px; height: 20px;"></div>	<div style="border: 1px solid black; width: 100px; height: 20px;"></div>	Housing Authority 320 W Excelsior, Exc Springs, MO 64024	
2.J. HISTORIC FUNCTION				
1. <div style="border: 1px solid black; width: 100px; height: 20px;"></div>		2. <div style="border: 1px solid black; width: 100px; height: 20px;"></div>		3. <div style="border: 1px solid black; width: 100px; height: 20px;"></div>
4. <div style="border: 1px solid black; width: 100px; height: 20px;"></div>		5. <div style="border: 1px solid black; width: 100px; height: 20px;"></div>		
2.K. HISTORIC SUBFUNCTION				
1. <div style="border: 1px solid black; width: 100px; height: 20px;"></div>		2. <div style="border: 1px solid black; width: 100px; height: 20px;"></div>		3. <div style="border: 1px solid black; width: 100px; height: 20px;"></div>
4. <div style="border: 1px solid black; width: 100px; height: 20px;"></div>		5. <div style="border: 1px solid black; width: 100px; height: 20px;"></div>		
2.L. NO. OF ANCILLARY STRUCTURES		2.M. RESOURCE TYPE		2.N. STORIES
<div style="border: 1px solid black; width: 100px; height: 20px;"></div>		<input checked="" type="checkbox"/> BUILDING <input type="checkbox"/> SITE <input type="checkbox"/> STRUCTURE <input type="checkbox"/> OBJECT		1. <div style="border: 1px solid black; width: 100px; height: 20px;"></div> 2. <div style="border: 1px solid black; width: 100px; height: 20px;"></div> 3. <div style="border: 1px solid black; width: 100px; height: 20px;"></div>
2.O. STRUCTURAL SYSTEMS		2.P. EXTERIOR WALL MATERIALS		2.Q. OTHER MATERIALS
1. <div style="border: 1px solid black; width: 100px; height: 20px;"></div>		1. <div style="border: 1px solid black; width: 100px; height: 20px;"></div>		1. <div style="border: 1px solid black; width: 100px; height: 20px;"></div> 3. <div style="border: 1px solid black; width: 100px; height: 20px;"></div>
2. <div style="border: 1px solid black; width: 100px; height: 20px;"></div>		2. <div style="border: 1px solid black; width: 100px; height: 20px;"></div>		2. <div style="border: 1px solid black; width: 100px; height: 20px;"></div> 4. <div style="border: 1px solid black; width: 100px; height: 20px;"></div>
2.R. ROOF SHAPES		2.S. ROOF MATERIALS		2.T. ROOF FEATURES
1. <div style="border: 1px solid black; width: 100px; height: 20px;"></div>		1. <div style="border: 1px solid black; width: 100px; height: 20px;"></div>		1. <div style="border: 1px solid black; width: 100px; height: 20px;"></div> 4. <div style="border: 1px solid black; width: 100px; height: 20px;"></div>
2. <div style="border: 1px solid black; width: 100px; height: 20px;"></div>		2. <div style="border: 1px solid black; width: 100px; height: 20px;"></div>		2. <div style="border: 1px solid black; width: 100px; height: 20px;"></div>
3. <div style="border: 1px solid black; width: 100px; height: 20px;"></div>		3. <div style="border: 1px solid black; width: 100px; height: 20px;"></div>		3. <div style="border: 1px solid black; width: 100px; height: 20px;"></div>
2.V. PORCHES				2.W. PLAN
1. <div style="border: 1px solid black; width: 100px; height: 20px;"></div> 2. <div style="border: 1px solid black; width: 100px; height: 20px;"></div> 3. <div style="border: 1px solid black; width: 100px; height: 20px;"></div>				<div style="border: 1px solid black; width: 100px; height: 20px;"></div>
2.X. FURTHER DESCRIPTION		2.Y. DESCRIPTION OF ENVIRONMENT AND OUTBUILDINGS		
<div style="border: 1px solid black; width: 100px; height: 20px;"></div>		<div style="border: 1px solid black; width: 100px; height: 20px;"></div>		
2.Z. SOURCES OF INFORMATION		PREPARED BY		ORGANIZATION
<div style="border: 1px solid black; width: 100px; height: 20px;"></div>		Leon Wolfenbarger & Brad Finch		Three Gables Preservation
(SEE CONTINUATION SHEET)				DATE
				04/03/94



MISSOURI HISTORIC PROPERTY INVENTORY FORM

REFERENCE NUMBER 93CL0035		A. HISTORIC NAME 336 Broadway, Boarding House							
B. COUNTY 0 4 7 CLAY		C. OTHER NAME(S)							
D. ADDRESS 336 Broadway				E. CITY Excelsior Springs			F. VICINITY <input type="checkbox"/>	G. RESTRICTED	H. ACREAGE
I. SECTION	J. TOWNSHIP	K. RANGE	L. SPANISH I AND GRANT		M. QUARTER SECTIONS		N. OWNERSHIP <input checked="" type="checkbox"/> PRIVATE <input type="checkbox"/> LOCAL <input type="checkbox"/> STATE <input type="checkbox"/> FEDERAL <input type="checkbox"/> MIXED		
O. AGENCY(S) 1.					2.				
P. UTM ZONE	EASTING		NORTHING		USGS QUADRANGLE		Q. AREA(S) OF SIGNIFICANCE/CONTEXT(S)		
1. <input type="text"/>	/ / / / /		/ / / / /				1. <input type="text"/>		
2. <input type="text"/>	/ / / / /		/ / / / /				2. <input type="text"/>		
3. <input type="text"/>	/ / / / /		/ / / / /				3. <input type="text"/>		
4. <input type="text"/>	/ / / / /		/ / / / /				4. <input type="text"/>		
R. SIGNIFICANT PERSON(S) 1. 2. 3.				T. SIGNIFICANCE					
S. SIGNIFICANT EVENT DATE(S) 1. 2.									
<input checked="" type="checkbox"/> SEE CONTINUATION SHEET									

2.A. ARCHITECT/BUILDER/DESIGNER/ENGINEER													
1.			2.			3.							
2.B. ARCHITECTURAL STYLE					2.C. VERNACULAR TYPE								
<div style="border: 1px solid black; width: 100px; height: 20px; margin-bottom: 5px;"></div> <div style="border: 1px solid black; width: 100px; height: 20px;"></div>					<div style="border: 1px solid black; width: 100px; height: 20px; margin-bottom: 5px; text-align: center;">59</div> <div style="border: 1px solid black; width: 100px; height: 20px; text-align: center;">Boarding house</div>								
2.D. CONSTRUCTION DATE (CIRCA)		2.E. ALTERATION DATE											
c.1922		1.		2.		3.		4.		5.			
2.F. RECONSTRUCTION DATE (CIRCA)		2.G. DATE MOVED		2.H. DESTRUCTION DATE		2.I. OWNER'S NAME & ADDRESS (IF DIFFERENT)							
						C.W. Cleavenger, 1003 Oldtime, Exc. Springs, MO 64024							
2.J. HISTORIC FUNCTION													
1. <div style="border: 1px solid black; width: 20px; height: 20px; display: inline-block; text-align: center;">0</div> <div style="border: 1px solid black; width: 20px; height: 20px; display: inline-block; text-align: center;">1</div> DOMESTIC		2. <div style="border: 1px solid black; width: 20px; height: 20px; display: inline-block; text-align: center;"></div> <div style="border: 1px solid black; width: 20px; height: 20px; display: inline-block; text-align: center;"></div> <div style="border: 1px solid black; width: 20px; height: 20px; display: inline-block; text-align: center;"></div> <div style="border: 1px solid black; width: 20px; height: 20px; display: inline-block; text-align: center;"></div>		3. <div style="border: 1px solid black; width: 20px; height: 20px; display: inline-block; text-align: center;"></div> <div style="border: 1px solid black; width: 20px; height: 20px; display: inline-block; text-align: center;"></div> <div style="border: 1px solid black; width: 20px; height: 20px; display: inline-block; text-align: center;"></div> <div style="border: 1px solid black; width: 20px; height: 20px; display: inline-block; text-align: center;"></div>		4. <div style="border: 1px solid black; width: 20px; height: 20px; display: inline-block; text-align: center;"></div> <div style="border: 1px solid black; width: 20px; height: 20px; display: inline-block; text-align: center;"></div> <div style="border: 1px solid black; width: 20px; height: 20px; display: inline-block; text-align: center;"></div> <div style="border: 1px solid black; width: 20px; height: 20px; display: inline-block; text-align: center;"></div>		5. <div style="border: 1px solid black; width: 20px; height: 20px; display: inline-block; text-align: center;"></div> <div style="border: 1px solid black; width: 20px; height: 20px; display: inline-block; text-align: center;"></div> <div style="border: 1px solid black; width: 20px; height: 20px; display: inline-block; text-align: center;"></div> <div style="border: 1px solid black; width: 20px; height: 20px; display: inline-block; text-align: center;"></div>					
2.K. HISTORIC SUBFUNCTION													
1. <div style="border: 1px solid black; width: 20px; height: 20px; display: inline-block; text-align: center;">0</div> <div style="border: 1px solid black; width: 20px; height: 20px; display: inline-block; text-align: center;">1</div> <div style="border: 1px solid black; width: 20px; height: 20px; display: inline-block; text-align: center;">D</div> Hotel		2. <div style="border: 1px solid black; width: 20px; height: 20px; display: inline-block; text-align: center;"></div> <div style="border: 1px solid black; width: 20px; height: 20px; display: inline-block; text-align: center;"></div> <div style="border: 1px solid black; width: 20px; height: 20px; display: inline-block; text-align: center;"></div> <div style="border: 1px solid black; width: 20px; height: 20px; display: inline-block; text-align: center;"></div>		3. <div style="border: 1px solid black; width: 20px; height: 20px; display: inline-block; text-align: center;"></div> <div style="border: 1px solid black; width: 20px; height: 20px; display: inline-block; text-align: center;"></div> <div style="border: 1px solid black; width: 20px; height: 20px; display: inline-block; text-align: center;"></div> <div style="border: 1px solid black; width: 20px; height: 20px; display: inline-block; text-align: center;"></div>		4. <div style="border: 1px solid black; width: 20px; height: 20px; display: inline-block; text-align: center;"></div> <div style="border: 1px solid black; width: 20px; height: 20px; display: inline-block; text-align: center;"></div> <div style="border: 1px solid black; width: 20px; height: 20px; display: inline-block; text-align: center;"></div> <div style="border: 1px solid black; width: 20px; height: 20px; display: inline-block; text-align: center;"></div>		5. <div style="border: 1px solid black; width: 20px; height: 20px; display: inline-block; text-align: center;"></div> <div style="border: 1px solid black; width: 20px; height: 20px; display: inline-block; text-align: center;"></div> <div style="border: 1px solid black; width: 20px; height: 20px; display: inline-block; text-align: center;"></div> <div style="border: 1px solid black; width: 20px; height: 20px; display: inline-block; text-align: center;"></div>					
2.L. NO. OF ANCILLARY STRUCTURES			2.M. RESOURCE TYPE				2.N. STORIES						
0			<input checked="" type="checkbox"/> BUILDING <input type="checkbox"/> SITE <input type="checkbox"/> STRUCTURE <input type="checkbox"/> OBJECT				1. <u>2</u> 2. _____ 3. _____						
2.O. STRUCTURAL SYSTEMS			2.P. EXTERIOR WALL MATERIALS			2.Q. OTHER MATERIALS							
1. <div style="border: 1px solid black; width: 20px; height: 20px; display: inline-block; text-align: center;">B</div> <div style="border: 1px solid black; width: 20px; height: 20px; display: inline-block; text-align: center;">F</div> Balloon frame			1. <div style="border: 1px solid black; width: 20px; height: 20px; display: inline-block; text-align: center;">2</div> <div style="border: 1px solid black; width: 20px; height: 20px; display: inline-block; text-align: center;">4</div> Plywood			1. <div style="border: 1px solid black; width: 20px; height: 20px; display: inline-block; text-align: center;">2</div> <div style="border: 1px solid black; width: 20px; height: 20px; display: inline-block; text-align: center;">0</div> Wood						3. <div style="border: 1px solid black; width: 20px; height: 20px; display: inline-block; text-align: center;"></div> <div style="border: 1px solid black; width: 20px; height: 20px; display: inline-block; text-align: center;"></div> <div style="border: 1px solid black; width: 20px; height: 20px; display: inline-block; text-align: center;"></div> <div style="border: 1px solid black; width: 20px; height: 20px; display: inline-block; text-align: center;"></div>	
2. <div style="border: 1px solid black; width: 20px; height: 20px; display: inline-block; text-align: center;"></div> <div style="border: 1px solid black; width: 20px; height: 20px; display: inline-block; text-align: center;"></div> <div style="border: 1px solid black; width: 20px; height: 20px; display: inline-block; text-align: center;"></div> <div style="border: 1px solid black; width: 20px; height: 20px; display: inline-block; text-align: center;"></div>			2. <div style="border: 1px solid black; width: 20px; height: 20px; display: inline-block; text-align: center;"></div> <div style="border: 1px solid black; width: 20px; height: 20px; display: inline-block; text-align: center;"></div> <div style="border: 1px solid black; width: 20px; height: 20px; display: inline-block; text-align: center;"></div> <div style="border: 1px solid black; width: 20px; height: 20px; display: inline-block; text-align: center;"></div>			2. <div style="border: 1px solid black; width: 20px; height: 20px; display: inline-block; text-align: center;"></div> <div style="border: 1px solid black; width: 20px; height: 20px; display: inline-block; text-align: center;"></div> <div style="border: 1px solid black; width: 20px; height: 20px; display: inline-block; text-align: center;"></div> <div style="border: 1px solid black; width: 20px; height: 20px; display: inline-block; text-align: center;"></div>						4. <div style="border: 1px solid black; width: 20px; height: 20px; display: inline-block; text-align: center;"></div> <div style="border: 1px solid black; width: 20px; height: 20px; display: inline-block; text-align: center;"></div> <div style="border: 1px solid black; width: 20px; height: 20px; display: inline-block; text-align: center;"></div> <div style="border: 1px solid black; width: 20px; height: 20px; display: inline-block; text-align: center;"></div>	
2.R. ROOF SHAPES			2.S. ROOF MATERIALS			2.T. ROOF FEATURES							
1. <div style="border: 1px solid black; width: 20px; height: 20px; display: inline-block; text-align: center;">H</div> <div style="border: 1px solid black; width: 20px; height: 20px; display: inline-block; text-align: center;">P</div> Hipped			1. <div style="border: 1px solid black; width: 20px; height: 20px; display: inline-block; text-align: center;">6</div> <div style="border: 1px solid black; width: 20px; height: 20px; display: inline-block; text-align: center;">3</div> Asphalt			1. <div style="border: 1px solid black; width: 20px; height: 20px; display: inline-block; text-align: center;"></div> <div style="border: 1px solid black; width: 20px; height: 20px; display: inline-block; text-align: center;"></div> <div style="border: 1px solid black; width: 20px; height: 20px; display: inline-block; text-align: center;"></div> <div style="border: 1px solid black; width: 20px; height: 20px; display: inline-block; text-align: center;"></div>						4. <div style="border: 1px solid black; width: 20px; height: 20px; display: inline-block; text-align: center;"></div> <div style="border: 1px solid black; width: 20px; height: 20px; display: inline-block; text-align: center;"></div> <div style="border: 1px solid black; width: 20px; height: 20px; display: inline-block; text-align: center;"></div> <div style="border: 1px solid black; width: 20px; height: 20px; display: inline-block; text-align: center;"></div>	
2. <div style="border: 1px solid black; width: 20px; height: 20px; display: inline-block; text-align: center;"></div> <div style="border: 1px solid black; width: 20px; height: 20px; display: inline-block; text-align: center;"></div> <div style="border: 1px solid black; width: 20px; height: 20px; display: inline-block; text-align: center;"></div> <div style="border: 1px solid black; width: 20px; height: 20px; display: inline-block; text-align: center;"></div>			2. <div style="border: 1px solid black; width: 20px; height: 20px; display: inline-block; text-align: center;"></div> <div style="border: 1px solid black; width: 20px; height: 20px; display: inline-block; text-align: center;"></div> <div style="border: 1px solid black; width: 20px; height: 20px; display: inline-block; text-align: center;"></div> <div style="border: 1px solid black; width: 20px; height: 20px; display: inline-block; text-align: center;"></div>			2. <div style="border: 1px solid black; width: 20px; height: 20px; display: inline-block; text-align: center;"></div> <div style="border: 1px solid black; width: 20px; height: 20px; display: inline-block; text-align: center;"></div> <div style="border: 1px solid black; width: 20px; height: 20px; display: inline-block; text-align: center;"></div> <div style="border: 1px solid black; width: 20px; height: 20px; display: inline-block; text-align: center;"></div>						2.U. FOUNDATION MATERIALS	
3. <div style="border: 1px solid black; width: 20px; height: 20px; display: inline-block; text-align: center;"></div> <div style="border: 1px solid black; width: 20px; height: 20px; display: inline-block; text-align: center;"></div> <div style="border: 1px solid black; width: 20px; height: 20px; display: inline-block; text-align: center;"></div> <div style="border: 1px solid black; width: 20px; height: 20px; display: inline-block; text-align: center;"></div>			3. <div style="border: 1px solid black; width: 20px; height: 20px; display: inline-block; text-align: center;"></div> <div style="border: 1px solid black; width: 20px; height: 20px; display: inline-block; text-align: center;"></div> <div style="border: 1px solid black; width: 20px; height: 20px; display: inline-block; text-align: center;"></div> <div style="border: 1px solid black; width: 20px; height: 20px; display: inline-block; text-align: center;"></div>			3. <div style="border: 1px solid black; width: 20px; height: 20px; display: inline-block; text-align: center;"></div> <div style="border: 1px solid black; width: 20px; height: 20px; display: inline-block; text-align: center;"></div> <div style="border: 1px solid black; width: 20px; height: 20px; display: inline-block; text-align: center;"></div> <div style="border: 1px solid black; width: 20px; height: 20px; display: inline-block; text-align: center;"></div>						1. <div style="border: 1px solid black; width: 20px; height: 20px; display: inline-block; text-align: center;">4</div> <div style="border: 1px solid black; width: 20px; height: 20px; display: inline-block; text-align: center;">3</div> Limestone	
2.V. PORCHES			2.W. PLAN										
1. <div style="border: 1px solid black; width: 20px; height: 20px; display: inline-block; text-align: center;">G</div> <div style="border: 1px solid black; width: 20px; height: 20px; display: inline-block; text-align: center;">A</div> Gallery			2. <div style="border: 1px solid black; width: 20px; height: 20px; display: inline-block; text-align: center;">S</div> <div style="border: 1px solid black; width: 20px; height: 20px; display: inline-block; text-align: center;">I</div> Side			3. <div style="border: 1px solid black; width: 20px; height: 20px; display: inline-block; text-align: center;"></div> <div style="border: 1px solid black; width: 20px; height: 20px; display: inline-block; text-align: center;"></div> <div style="border: 1px solid black; width: 20px; height: 20px; display: inline-block; text-align: center;"></div> <div style="border: 1px solid black; width: 20px; height: 20px; display: inline-block; text-align: center;"></div>			<div style="border: 1px solid black; width: 100px; height: 20px; display: inline-block; text-align: center;">I</div> <div style="border: 1px solid black; width: 20px; height: 20px; display: inline-block; text-align: center;">R</div> Irregular				
2.X. FURTHER DESCRIPTION					2.Y. DESCRIPTION OF ENVIRONMENT AND OUTBUILDINGS								
<input checked="" type="checkbox"/> (SEE CONTINUATION SHEET)					<input checked="" type="checkbox"/> (SEE CONTINUATION SHEET)								
2.Z. SOURCES OF INFORMATION			PREPARED BY			ORGANIZATION			DATE				
<input type="checkbox"/> (SEE CONTINUATION SHEET)			Deon Wolfenbarger & Brad Finch			Three Gables Preservation			04/03/94				

MISSOURI HISTORIC BUILDING INVENTORY FORM - CONTINUATION SHEET

PAGE NO. 1

REFERENCE NUMBER	A. HISTORIC NAME	B. COUNTY	C. ADDRESS
	336 Broadway, Boarding	Clay	336 Broadway
<p>T. The building was built c.1922 on land platted in 1881. The date of 1922 is an estimation based partly on the style of the building and the Sanborn Fire Insurance Maps. The 1913 Sanborn maps do not show this home, but instead show its predecessor, a small one story duplex. The 1926 map shows this building as it exists today, and connected to the house behind it. The 1926 Sanborn map as a rooming house. The City Directories list the Paul Shepard at the address in 1917 and again in 1922. The 1940 phone book lists Mrs. Ethel Jean Forman at the address.</p> <p>2X. This two story rooming house has a limestone foundation, plywood siding and a low-pitched hipped roof. The three-quarter, off-center, double-tiered porch is recessed, and is supported by two square posts at the first and second stories. A simple wooden balustrade surrounds the first and second story porches. The steps to the porch are centered on the main facade, as is the main entrance. Ribbons of three windows are located on the first and second stories in the west bay. A one story building with a full length porch is attached to the rear of the main building.</p> <p>2Y. Located on a small lot in a densely populated district among homes of similar construction.</p> <p>2Z. Sanborn Fire Insurance Maps, 1894-1940--Kansas City, MO Public Library, Missouri Valley Special Collections; Excelsior Springs City Directories and Phone Books--Excelsior Springs Museum; Plats and Additions files--City Planning Department, City of Excelsior Springs, MO; Miscellaneous files and reference materials--Excelsior Springs Museum.</p>			

CLAS 5007-039



MISSOURI HISTORIC PROPERTY INVENTORY FORM

CLAY CO MO

REFERENCE NUMBER 93CL0036		A. HISTORIC NAME Carnegie Public Library							
B. COUNTY 047 CLAY		C. OTHER NAME(S) Good Samaritan Center							
D. ADDRESS 345 Broadway				E. CITY Excelsior Springs			F. VICINITY <input type="checkbox"/>	G. RESTRICTED	H. ACREAGE
I. SECTION	J. TOWNSHIP	K. RANGE	L. SPANISH LAND GRANT	M. QUARTER SECTIONS		N. OWNERSHIP <input type="checkbox"/> PRIVATE <input checked="" type="checkbox"/> LOCAL <input type="checkbox"/> STATE <input type="checkbox"/> FEDERAL <input type="checkbox"/> MIXED			
O. AGENCY(S) 1.					2.				
P. UTM ZONE	EASTING		NORTHING		USGS QUADRANGLE		Q. AREA(S) OF SIGNIFICANCE/CONTEXT(S)		
1. <input type="text"/>	/ / / / /		/ / / / /				1. <input type="text"/> education		
2. <input type="text"/>	/ / / / /		/ / / / /				2. <input type="text"/>		
3. <input type="text"/>	/ / / / /		/ / / / /				3. <input type="text"/>		
4. <input type="text"/>	/ / / / /		/ / / / /				4. <input type="text"/>		
R. SIGNIFICANT PERSON(S) 1. 2. 3.				T. SIGNIFICANCE					
S. SIGNIFICANT EVENT DATE(S) 1. 2.									

☒ SEE CONTINUATION SHEET

MO 780-1257 (5-92)

MISSOURI DEPARTMENT OF NATURAL RESOURCES
HISTORIC PRESERVATION PROGRAM

X

P.O. BOX 176
JEFFERSON CITY, MO 65102

2.A. ARCHITECT/BUILDER/DESIGNER/ENGINEER				
1. Bates, Cook & Wilson		2.		3.
2.B. ARCHITECTURAL STYLE			2.C. VERNACULAR TYPE	
[5][2] Classical revival			[9][9]	
2.D. CONSTRUCTION DATE (CIRCA)		2.E. ALTERATION DATE		
1916		1. 2. 3. 4. 5.		
2.F. RECONSTRUCTION DATE (CIRCA)	2.G. DATE MOVED	2.H. DESTRUCTION DATE	2.I. OWNER'S NAME & ADDRESS (IF DIFFERENT)	
			City of Excelsior Springs; Good Samaritan Center	
2.J. HISTORIC FUNCTION				
1. [][0][5] EDUCATION 2. [][][][] 3. [][][][] 4. [][][][] 5. [][][][]				
2.K. HISTORIC SUBFUNCTION				
1. [][0][5][C] Library 2. [][][][] 3. [][][][] 4. [][][][] 5. [][][][]				
2.L. NO. OF ANCILLARY STRUCTURES		2.M. RESOURCE TYPE		2.N. STORIES
0		<input checked="" type="checkbox"/> BUILDING <input type="checkbox"/> SITE <input type="checkbox"/> STRUCTURE <input type="checkbox"/> OBJECT		1. 1 2. 3.
2.O. STRUCTURAL SYSTEMS		2.P. EXTERIOR WALL MATERIALS		2.Q. OTHER MATERIALS
1. L B Load bearing brick [][][][]		1. 3 0 Brick [][][][]		1. 2 0 Wood [][][][] 3. [][][][]
2. [][][][]		2. [][][][]		2. 4 3 Limestone [][][][] 4. [][][][]
2.R. ROOF SHAPES		2.S. ROOF MATERIALS		2.T. ROOF FEATURES
1. H P Hipped [][][][]		1. 5 4 Tin [][][][]		1. [][][][] 4. [][][][]
2. [][][][]		2. [][][][]		2. [][][][]
3. [][][][]		3. [][][][]		3. [][][][]
2.V. PORCHES				2.U. FOUNDATION MATERIALS
1. [][][][] 2. [][][][] 3. [][][][]				1. 4 3 Limestone [][][][]
				2. [][][][]
2.X. FURTHER DESCRIPTION <input checked="" type="checkbox"/> (SEE CONTINUATION SHEET)				2.Y. DESCRIPTION OF ENVIRONMENT AND OUTBUILDINGS <input checked="" type="checkbox"/> (SEE CONTINUATION SHEET)
2.Z. SOURCES OF INFORMATION		PREPARED BY		ORGANIZATION
<input checked="" type="checkbox"/> (SEE CONTINUATION SHEET)		Deon Wolfenbarger & Brad Finch		Three Gables Preservation
				DATE
				04/03/94

MISSOURI HISTORIC BUILDING INVENTORY FORM - CONTINUATION SHEET

PAGE NO.

REFERENCE NUMBER	A. HISTORIC NAME	B. COUNTY	C. ADDRESS
	Public Library	Clay	345 Broadway

T. This building is listed on the local Register of Historic Places. The following information is based on the 1983 local nomination form.

The building was built in 1916 with a \$10,000 grant from the Carnegie Foundation, through the efforts of the Civic Improvement Association to establish a library and reading room in Excelsior Springs. Prior to the purchase of the lot, a local committee had corresponded with George Kessler, landscape architect for the Excelsior Springs park system, in hopes that he would find a suitable spot for the library within Siloam Park. Kessler did not feel that there was a proper spot within the park, and his letter indicates that he really did not want to get involved with the controversy which was arising. Two groups of citizens then tried to promote and purchase lots in different locations. The present site at the corner of Broadway and Saratoga apparently pleased few people, and letters were sent to the Carnegie Foundation asking them to intervene, which they refused to do. In the meantime, the City purchased the lot for \$1,000, and eventually the building contract was awarded to the lowest bidder, Bates, Cook & Wilson, for \$8,803.94. According to the nomination:

Based on past building projects around the country, the Carnegie Foundation developed a leaflet entitled "Notes on Library Buildings" which was written in 1911 as a guide to each community along with the promise of funds. This was intended to prevent building blunders instead of attempting to correct them. All too many buildings were planned with expensive exteriors and inefficient, uneconomical interiors and usually there were no architects experienced in building libraries, particularly those for small or medium-sized towns.

The six editions of the "Notes on Library Buildings" varied only slightly in presentation and information. They provided certain minimum standards for the main requirements of accommodations in the libraries built with Carnegie funds. Each community was to obtain the greatest amount of usable space consistent with good taste in building. According to these "Notes" the best results for a small library could be obtained in a rectangular-shaped building with a basement and one floor (other-shaped buildings would require extra attention and planning to avoid waste of space). The main floor, 12 to 15 feet high, would accommodate the bookstacks, the circulation desk area, and suitable space for reading by adults and children. Rear and side windows were to be about 6 to 7 feet from the floor, thus permitting shelving all around. The floor could be subdivided as desired by means of bookstacks.

2X. This one story, three bay, brick Classical Revival building has a rectangular plan, a high limestone foundation, and a shallow hip roof of standing seam metal. All sides of the building are three bays wide, which are demarcated by engaged fluted wood pilasters with Doric capitals, except for the west side, which has an exterior brick chimney in the place of one pilaster. The pilasters "support" a wide, plain cornice band beneath the widely overhanging eaves. The primary facade faces north. The main entrance is in the central bay, with stone steps leading to double, paneled wood doors with multi-light windows flanked by sidelights. The windows and

CLAS 9007-0-10

MISSOURI HISTORIC BUILDING INVENTORY FORM - CONTINUATION SHEET

PAGE NO.

REFERENCE NUMBER	A. HISTORIC NAME	B. COUNTY	C. ADDRESS
	Public Library	Clay	345 Broadway

sidelights are separated by slender engaged columns with Ionic capitals. Above, a semi-elliptical fanlight window has decorative spandrels. The central bay of the other three sides has a tripartite window. All window openings have stone sills, flat arches of radiating brick voussoirs, and a stone keystone. The windows are double-hung, with a fixed transom above. There is a smooth stone sill separating the basement from the first story. A decorative iron fence encloses the small yard area between the sidewalk and the front of the building. The two front windows have iron rails on their lower portion.

2Y. Located on a small corner lot in a densely populated district.

2Z. Sanborn Fire Insurance Maps, 1894-1940--Kansas City, MO Public Library, Missouri Valley Special Collections; Excelsior Springs City Directories and Phone Books--Excelsior Springs Museum; Plats and Additions files--City Planning Department, City of Excelsior Springs, MO; Miscellaneous files and reference materials--Excelsior Springs Museum; George E. Kessler Files, Missouri State Historical Society, St. Louis, MO.

CL A500-040



MISSOURI HISTORIC PROPERTY INVENTORY FORM

REFERENCE NUMBER 93CL0037		A. HISTORIC NAME Anderson Cottage							
B. COUNTY 047 CLAY		C. OTHER NAME(S) 229 Broadway							
D. ADDRESS 401 Broadway				E. CITY Excelsior Springs			F. VICINITY <input type="checkbox"/>	G. RESTRICTED	H. ACREAGE
I. SECTION	J. TOWNSHIP	K. RANGE	L. SPANISH LAND GRANT	M. QUARTER SECTIONS		N. OWNERSHIP <input checked="" type="checkbox"/> PRIVATE <input type="checkbox"/> LOCAL <input type="checkbox"/> STATE <input type="checkbox"/> FEDERAL <input type="checkbox"/> MIXED			
O. AGENCY(S) 1.					2.				
P. UTM ZONE	EASTING		NORTHING		USGS QUADRANGLE		Q. AREA(S) OF SIGNIFICANCE/CONTEXT(S)		
1. <input type="text"/>	/ / / / /		/ / / / /				1. <input type="text"/>		
2. <input type="text"/>	/ / / / /		/ / / / /				2. <input type="text"/>		
3. <input type="text"/>	/ / / / /		/ / / / /				3. <input type="text"/>		
4. <input type="text"/>	/ / / / /		/ / / / /				4. <input type="text"/>		
R. SIGNIFICANT PERSON(S) 1. 2. 3.				T. SIGNIFICANCE					
S. SIGNIFICANT EVENT DATE(S) 1. 2.									

☒ SEE CONTINUATION SHEET

2.A. ARCHITECT/BUILDER/DESIGNER/ENGINEER				
1.		2.		3.
2.B. ARCHITECTURAL STYLE			2.C. VERNACULAR TYPE	
4 0 Late victorian			2 1 Composite	
2.D. CONSTRUCTION DATE (CIRCA)		2.E. ALTERATION DATE		
c.1898		1. c.1907 2. c.1911 3. c.1920 4. 5.		
2.F. RECONSTRUCTION DATE (CIRCA)		2.G. DATE MOVED	2.H. DESTRUCTION DATE	2.I. OWNER'S NAME & ADDRESS (IF DIFFERENT)
				Burr Walker, P.O. Box 476, Lawson, MO 64062
2.J. HISTORIC FUNCTION				
1. 0 1 DOMESTIC 2. 3. 4. 5.				
2.K. HISTORIC SUBFUNCTION				
1. 0 1 D Hotel 2. 3. 4. 5.				
2.L. NO. OF ANCILLARY STRUCTURES		2.M. RESOURCE TYPE		2.N. STORIES
0		<input checked="" type="checkbox"/> BUILDING <input type="checkbox"/> SITE <input type="checkbox"/> STRUCTURE <input type="checkbox"/> OBJECT		1. 1 2. 3.
2.O. STRUCTURAL SYSTEMS		2.P. EXTERIOR WALL MATERIALS		2.Q. OTHER MATERIALS
1. B F Balloon frame		1. 6 1 Stucco		1. 2 0 Wood 3. 4. 5.
2. 3. 4. 5.		2. 2 2 Shingle decorative		2. 3. 4. 5.
2.R. ROOF SHAPES		2.S. ROOF MATERIALS		2.T. ROOF FEATURES
1. I G Intersecting gable		1. 6 3 Asphalt		1. D R Dormer 4. 5.
2. 3. 4. 5.		2. 3. 4. 5.		2.U. FOUNDATION MATERIALS
3. 4. 5.		3. 4. 5.		1. 4 3 Limestone 2. 3. 4. 5.
2.V. PORCHES				2.W. PLAN
C B Central bay O B Other bay				R C Rectangle
1. 2. 3.				
2.X. FURTHER DESCRIPTION		2.Y. DESCRIPTION OF ENVIRONMENT AND OUTBUILDINGS		
<input type="checkbox"/> (SEE CONTINUATION SHEET)		<input checked="" type="checkbox"/> (SEE CONTINUATION SHEET)		
2.Z. SOURCES OF INFORMATION		PREPARED BY	ORGANIZATION	DATE
<input checked="" type="checkbox"/> (SEE CONTINUATION SHEET)		Deon Wolfenbarger & Brad Finch	Three Gables Preservation	04/03/94

MISSOURI HISTORIC BUILDING INVENTORY FORM - CONTINUATION SHEET

PAGE NO. 1

REFERENCE NUMBER	A. HISTORIC NAME	B. COUNTY	C. ADDRESS
	Anderson Cottage	Clay	401 Broadway
<p>T. The house was built c.1898 on land platted in 1898. The date of 1898 is an estimation based partly on the style of the home and on the Sanborn Fire Insurance Maps. Although the Sanborn maps do not cover this area in 1894, it is covered, and this home is shown, on the 1900 map. According to the Sanborn Fire Insurance Maps, this home has had an addition to its southwest facade sometime between 1905 and 1909 with further additions on the west side occurring between 1909 and 1913 and again between 1913 and 1926, leaving it with its current footprint. The 1926 Sanborn map also shows the home as a rooming house, indicating a change in use beginning between 1913 and 1926. The City Directories show the Anderson Cottage and Flats, W.J. Anderson and Mrs. W.J. Anderson at the address in 1917 and lists only the Anderson Cottage in 1922. A typed list called "Hotels - Apartments - Rooms" dated March 1, 1925, shows the Anderson Cottage with two rooms renting for \$26-\$30 per month. The 1940 phone book lists Grace Burke at the address.</p> <p>2X. This 1-story home has a limestone foundation, stucco wall treatment, and a "U"-shaped plan formed by intersecting gable roofs. There is a centered, inset porch supported by two squared posts. The "U"-shaped main facade is made up of two, projecting gable wings at each end. The gable ends are covered in fishscale shingles and the west gable has paired, double hung windows in its apex. The home's four entrances are located between the gable ends beneath the porch. The porch has no railings. A separate entrance with a small, gable-roofed portico is located at the far west end of the main facade. Gabled dormers with paired, double hung windows face north and west. All windows are 1/1, double-hung with entablature wood surrounds.</p> <p>2Y. Located on a small corner lot in a densely populated district among homes of similar construction.</p> <p>2Z. Sanborn Fire Insurance Maps, 1894-1940--Kansas City, MO Public Library, Missouri Valley Special Collections; Excelsior Springs City Directories and Phone Books--Excelsior Springs Museum; Plats and Additions files--City Planning Department, City of Excelsior Springs, MO; Miscellaneous files and reference materials--Excelsior Springs Museum.</p>			

CLAS 007 0-11



CLAS 6007-042

MISSOURI HISTORIC PROPERTY INVENTORY FORM

REFERENCE NUMBER 93CL0038		A. HISTORIC NAME The Jones Boarding House							
B. COUNTY 047 CLAY		C. OTHER NAME(S) 237 Broadway							
D. ADDRESS 402 Broadway				E. CITY Excelsior Springs			F. VICINITY <input type="checkbox"/>	G. RESTRICTED	H. ACREAGE
I. SECTION	J. TOWNSHIP	K. RANGE	L. SPANISH LAND GRANT	M. QUARTER SECTIONS		N. OWNERSHIP <input checked="" type="checkbox"/> PRIVATE <input type="checkbox"/> LOCAL <input type="checkbox"/> STATE <input type="checkbox"/> FEDERAL <input type="checkbox"/> MIXED			
O. AGENCY(S) 1.					2.				
P. UTM ZONE	EASTING		NORTHING		USGS QUADRANGLE		Q. AREA(S) OF SIGNIFICANCE/CONTEXT(S)		
1. <input type="text"/>	/ / / / /		/ / / / / / /				1. <input type="text"/>		
2. <input type="text"/>	/ / / / /		/ / / / / / /				2. <input type="text"/>		
3. <input type="text"/>	/ / / / /		/ / / / / / /				3. <input type="text"/>		
4. <input type="text"/>	/ / / / /		/ / / / / / /				4. <input type="text"/>		
R. SIGNIFICANT PERSON(S) 1. 2. 3.				T. SIGNIFICANCE					
S. SIGNIFICANT EVENT DATE(S) 1. 2.									

☒ SEE CONTINUATION SHEET

2.A. ARCHITECT/BUILDER/DESIGNER/ENGINEER				
1.		2.		3.
2.B. ARCHITECTURAL STYLE			2.C. VERNACULAR TYPE	
<div style="border: 1px solid black; width: 100px; height: 20px; margin-bottom: 5px;"></div> <div style="border: 1px solid black; width: 100px; height: 20px;"></div>			<div style="border: 1px solid black; width: 100px; height: 20px; margin-bottom: 5px;"></div> <div style="border: 1px solid black; width: 100px; height: 20px;"></div>	
2.D. CONSTRUCTION DATE (CIRCA)		2.E. ALTERATION DATE		
c.1897		<div style="display: flex; justify-content: space-between;"> <div>1. <div style="border: 1px solid black; width: 100px; height: 20px; display: flex; align-items: center; justify-content: center;">0000</div></div> <div>2. <div style="border: 1px solid black; width: 100px; height: 20px;"></div></div> <div>3. <div style="border: 1px solid black; width: 100px; height: 20px;"></div></div> <div>4. <div style="border: 1px solid black; width: 100px; height: 20px;"></div></div> <div>5. <div style="border: 1px solid black; width: 100px; height: 20px;"></div></div> </div>		
2.F. RECONSTRUCTION DATE (CIRCA)	2.G. DATE MOVED	2.H. DESTRUCTION DATE	2.I. OWNER'S NAME & ADDRESS (IF DIFFERENT)	
			Flossie A. Payne	
2.J. HISTORIC FUNCTION				
<div style="display: flex; justify-content: space-between;"> <div>1. <div style="border: 1px solid black; width: 100px; height: 20px; display: flex; align-items: center; justify-content: center;">001</div> DOMESTIC</div> <div>2. <div style="border: 1px solid black; width: 100px; height: 20px;"></div></div> <div>3. <div style="border: 1px solid black; width: 100px; height: 20px;"></div></div> <div>4. <div style="border: 1px solid black; width: 100px; height: 20px;"></div></div> <div>5. <div style="border: 1px solid black; width: 100px; height: 20px;"></div></div> </div>				
2.K. HISTORIC SUBFUNCTION				
<div style="display: flex; justify-content: space-between;"> <div>1. <div style="border: 1px solid black; width: 100px; height: 20px; display: flex; align-items: center; justify-content: center;">001</div> D Hotel</div> <div>2. <div style="border: 1px solid black; width: 100px; height: 20px;"></div></div> <div>3. <div style="border: 1px solid black; width: 100px; height: 20px;"></div></div> <div>4. <div style="border: 1px solid black; width: 100px; height: 20px;"></div></div> <div>5. <div style="border: 1px solid black; width: 100px; height: 20px;"></div></div> </div>				
2.L. NO. OF ANCILLARY STRUCTURES		2.M. RESOURCE TYPE		2.N. STORIES
0		<input checked="" type="checkbox"/> BUILDING <input type="checkbox"/> SITE <input type="checkbox"/> STRUCTURE <input type="checkbox"/> OBJECT		1. <div style="border: 1px solid black; width: 100px; height: 20px; display: flex; align-items: center; justify-content: center;">1</div> 2. <div style="border: 1px solid black; width: 100px; height: 20px;"></div> 3. <div style="border: 1px solid black; width: 100px; height: 20px;"></div>
2.O. STRUCTURAL SYSTEMS		2.P. EXTERIOR WALL MATERIALS		2.Q. OTHER MATERIALS
<div style="border: 1px solid black; width: 100px; height: 20px; margin-bottom: 5px;"></div> <div style="border: 1px solid black; width: 100px; height: 20px;"></div>		<div style="border: 1px solid black; width: 100px; height: 20px; margin-bottom: 5px;"></div> <div style="border: 1px solid black; width: 100px; height: 20px;"></div>		<div style="border: 1px solid black; width: 100px; height: 20px; margin-bottom: 5px;"></div> <div style="border: 1px solid black; width: 100px; height: 20px;"></div>
2.R. ROOF SHAPES		2.S. ROOF MATERIALS		2.T. ROOF FEATURES
<div style="border: 1px solid black; width: 100px; height: 20px; margin-bottom: 5px;"></div> <div style="border: 1px solid black; width: 100px; height: 20px;"></div>		<div style="border: 1px solid black; width: 100px; height: 20px; margin-bottom: 5px;"></div> <div style="border: 1px solid black; width: 100px; height: 20px;"></div>		<div style="border: 1px solid black; width: 100px; height: 20px; margin-bottom: 5px;"></div> <div style="border: 1px solid black; width: 100px; height: 20px;"></div>
2.V. PORCHES				2.U. FOUNDATION MATERIALS
<div style="border: 1px solid black; width: 100px; height: 20px; margin-bottom: 5px;"></div> <div style="border: 1px solid black; width: 100px; height: 20px;"></div>		<div style="border: 1px solid black; width: 100px; height: 20px; margin-bottom: 5px;"></div> <div style="border: 1px solid black; width: 100px; height: 20px;"></div>		<div style="border: 1px solid black; width: 100px; height: 20px; margin-bottom: 5px;"></div> <div style="border: 1px solid black; width: 100px; height: 20px;"></div>
2.X. FURTHER DESCRIPTION				2.Y. DESCRIPTION OF ENVIRONMENT AND OUTBUILDINGS
<input checked="" type="checkbox"/> (SEE CONTINUATION SHEET)				<input checked="" type="checkbox"/> (SEE CONTINUATION SHEET)
2.Z. SOURCES OF INFORMATION		PREPARED BY		DATE
<input type="checkbox"/> (SEE CONTINUATION SHEET)		Deon Wolfenbarger & Brad Finch		04/03/94

MISSOURI HISTORIC BUILDING INVENTORY FORM - CONTINUATION SHEET

PAGE NO. 1

REFERENCE NUMBER	A. HISTORIC NAME	B. COUNTY	C. ADDRESS
	Jones Boarding House	Clay	402 Broadway
<p>T. The house was built c.1897 on land platted in 1887. The date of 1897 is an estimation based on the Sanborn Fire Insurance Maps. The 1894 Sanborn map does not show this house, but the 1900 map does. According to the Sanborn Fire Insurance Maps, this home has had large north (rear) and west additions, nearly covering the entire lot, sometime between 1913 and 1926. The 1926 Sanborn map also shows this home as a rooming house, indicating that during the same time period the home came into use as a boarding house. The City Directories show Robert Smith at the address in 1917 and simply "The Jones Apartments" in 1922. A typed list called "Hotels - Apartments - Rooms" dated March 1, 1925, shows the Jones Apartments with two rooms renting for \$10-\$12 per week. The 1940 phone book shows Alvin Payne at the address.</p> <p>2X. This one story, intersecting gable home has a limestone foundation, asbestos shingle siding and three-quarter length porch. The porch's shed roof is supported by four simple, squared posts resting on limestone piers. The porch has replacement steel railings. The steps to the porch are centered on the main facade and the two main entrances are located just to the east. A small louvered vent is centrally located in the gable on the east end of the main facade, which is covered with fishscale shingles. On the west facade there are two entryways with separate porches located within the addition.</p> <p>2Y. Located on a small lot in a densely populated district among homes of similar construction.</p> <p>2Z. Sanborn Fire Insurance Maps, 1894-1940--Kansas City, MO Public Library, Missouri Valley Special Collections; Excelsior Springs City Directories and Phone Books--Excelsior Springs Museum; Plats and Additions files--City Planning Department, City of Excelsior Springs, MO; Miscellaneous files and reference materials--Excelsior Springs Museum.</p>			

214-000-077



... ..

☒ SEE CONTINUATION SHEET

2.A. ARCHITECT/BUILDER/DESIGNER/ENGINEER				
1.		2.		3.
2.B. ARCHITECTURAL STYLE			2.C. VERNACULAR TYPE	
4 0 Late victorian			[][]	
2.D. CONSTRUCTION DATE (CIRCA)		2.E. ALTERATION DATE		
c.1897		1. 2. 3. 4. 5.		
2.F. RECONSTRUCTION DATE (CIRCA)	2.G. DATE MOVED	2.H. DESTRUCTION DATE	2.I. OWNER'S NAME & ADDRESS (IF DIFFERENT)	
			Randall K. Smart, Box 870, Liberty, MO 64068	
2.J. HISTORIC FUNCTION				
1. [][0][1] DOMESTIC 2. [][][] 3. [][][] 4. [][][] 5. [][][]				
2.K. HISTORIC SUBFUNCTION				
1. [][0][1] B Multiple dwlg 2. [][][] 3. [][][] 4. [][][] 5. [][][]				
2.L. NO. OF ANCILLARY STRUCTURES		2.M. RESOURCE TYPE		2.N. STORIES
0		<input checked="" type="checkbox"/> BUILDING <input type="checkbox"/> SITE <input type="checkbox"/> STRUCTURE <input type="checkbox"/> OBJECT		1. 2 2. 3.
2.O. STRUCTURAL SYSTEMS		2.P. EXTERIOR WALL MATERIALS		2.Q. OTHER MATERIALS
1. [][][] B F Balloon frame		1. [][][2][1] Weatherbaord		1. [][][2][0] Wood 3. [][][]
2. [][][]		2. [][][6][4] Asbestos		2. [][][2][2] Shingle decorative 4. [][][]
2.R. ROOF SHAPES		2.S. ROOF MATERIALS		2.T. ROOF FEATURES
1. [][][C][M] Complex		1. [][][6][3] Asphalt		1. [][][][] 4. [][][][]
2. [][][]		2. [][][][]		2.U. FOUNDATION MATERIALS
3. [][][]		3. [][][][]		
2.V. PORCHES				2.W. PLAN
1. [][][F][U] Full 2. [][][D][K] Deck 3. [][][][]				[][][R][C] Rectangle
2.X. FURTHER DESCRIPTION			2.Y. DESCRIPTION OF ENVIRONMENT AND OUTBUILDINGS	
<input checked="" type="checkbox"/> (SEE CONTINUATION SHEET)			<input checked="" type="checkbox"/> (SEE CONTINUATION SHEET)	
2.Z. SOURCES OF INFORMATION		PREPARED BY		ORGANIZATION
<input checked="" type="checkbox"/> (SEE CONTINUATION SHEET)		Deon Wolfenbarger & Brad Finch		Three Gables Preservation
				DATE
				04/03/94

MISSOURI HISTORIC BUILDING INVENTORY FORM - CONTINUATION SHEET

PAGE NO. 1

REFERENCE NUMBER	A. HISTORIC NAME	B. COUNTY	C. ADDRESS
	Bonaventure Apts.	Clay	404 Broadway
<p>T. The house was built c.1897 on land platted in 1887. The date of 1897 is an estimation based on the Sanborn Fire Insurance Maps. The 1894 Sanborn map does not show this house, but the 1900 map does. According to the Sanborn Fire Insurance Maps, this home has not had any additions since 1900. However, the 1926 Sanborn map shows this home as a the Bonaventure apartments, indicating that sometime between 1913 and 1926 the home came into use as a boarding house. The City Directories show The Bonaventure Apts., Maggie Morrow at the address in 1917 and simply "The Bonaventure" (owner occupied) in 1922. A typed list called "Hotels - Apartments - Rooms" dated March 1, 1925, shows the Bonaventure with six rooms renting for \$3-\$8.50 per week. The 1940 phone book shows R.B. Christian at the address.</p> <p>2X. This simple two story Late Victorian home has a limestone foundation, asbestos shingle and weatherboard siding, a hipped roof with gable wall dormer and a three-quarter length porch. There is a wide cornice band under the overhanging eaves, and the front gable has end returns. The porch's flat, balustrade roof is supported by four squared posts. The steps to the porch are located slightly off center to the west on the main facade, as is the main entrance. The small attic level window in the front gable has a pedimented entablature with small brackets.</p> <p>2Y. Located on a small lot in a densely populated district among homes of similar construction.</p> <p>2Z. Sanborn Fire Insurance Maps, 1894-1940--Kansas City, MO Public Library, Missouri Valley Special Collections; Excelsior Springs City Directories and Phone Books--Excelsior Springs Museum; Plats and Additions files--City Planning Department, City of Excelsior Springs, MO; Miscellaneous files and reference materials--Excelsior Springs Museum.</p>			

CLAS 0002-04



MISSOURI HISTORIC PROPERTY INVENTORY FORM

REFERENCE NUMBER 93CL0040		A. HISTORIC NAME 406 Broadway, house							
B. COUNTY 047 CLAY		C. OTHER NAME(S) 239 Broadway							
D. ADDRESS 406 Broadway				E. CITY Excelsior Springs			F. VICINITY <input type="checkbox"/>	G. RESTRICTED	H. ACREAGE
I. SECTION	J. TOWNSHIP	K. RANGE	L. SPANISH LAND GRANT	M. QUARTER SECTIONS		N. OWNERSHIP <input checked="" type="checkbox"/> PRIVATE <input type="checkbox"/> LOCAL <input type="checkbox"/> STATE <input type="checkbox"/> FEDERAL <input type="checkbox"/> MIXED			
O. AGENCY(S) 1.					2.				
P. UTM ZONE	EASTING		NORTHING		USGS QUADRANGLE		Q. AREA(S) OF SIGNIFICANCE/CONTEXT(S)		
1. <input type="text"/>	/ / / / /		/ / / / /				1. <input type="text"/>		
2. <input type="text"/>	/ / / / /		/ / / / /				2. <input type="text"/>		
3. <input type="text"/>	/ / / / /		/ / / / /				3. <input type="text"/>		
4. <input type="text"/>	/ / / / /		/ / / / /				4. <input type="text"/>		
R. SIGNIFICANT PERSON(S) 1. 2. 3.				T. SIGNIFICANCE					
S. SIGNIFICANT EVENT DATE(S) 1. 2.									

☒ SEE CONTINUATION SHEET

2.A. ARCHITECT/BUILDER/DESIGNER/ENGINEER				
1.		2.		3.
2.B. ARCHITECTURAL STYLE			2.C. VERNACULAR TYPE	
[][]			[0] Gabled ell	
2.D. CONSTRUCTION DATE (CIRCA)		2.E. ALTERATION DATE		
c.1897		1. [0] 2. [] 3. [] 4. [] 5. []		
2.F. RECONSTRUCTION DATE (CIRCA)	2.G. DATE MOVED	2.H. DESTRUCTION DATE	2.I. OWNER'S NAME & ADDRESS (IF DIFFERENT)	
			Jerry C. Bishop, RT 2 Box 1050 A, Exc. Springs MO 64024	
2.J. HISTORIC FUNCTION				
1. [0] [1] DOMESTIC 2. [][][] 3. [][][] 4. [][][] 5. [][][]				
2.K. HISTORIC SUBFUNCTION				
1. [0] [1] A Single dwlg 2. [][][] 3. [][][] 4. [][][] 5. [][][]				
2.L. NO. OF ANCILLARY STRUCTURES		2.M. RESOURCE TYPE		2.N. STORIES
0		<input checked="" type="checkbox"/> BUILDING <input type="checkbox"/> SITE <input type="checkbox"/> STRUCTURE <input type="checkbox"/> OBJECT		1. <u>1</u> 2. <u> </u> 3. <u> </u>
2.O. STRUCTURAL SYSTEMS		2.P. EXTERIOR WALL MATERIALS		2.Q. OTHER MATERIALS
1. [][] B F Balloon frame		1. [][] 6 4 Asbestos		1. [][] 2 C Wood 3. [][][]
2. [][][]		2. [][][]		2. [][][] 4. [][][]
2.R. ROOF SHAPES		2.S. ROOF MATERIALS		2.T. ROOF FEATURES
1. [][] C M Complex		1. [][] 6 3 Asphalt		1. [][][] 4. [][][]
2. [][][]		2. [][][]		2.U. FOUNDATION MATERIALS
3. [][][]		3. [][][]		
2.V. PORCHES				2.W. PLAN
1. [][] O H One-half 2. [][][] 3. [][][]				[][] L S L-shape
2.X. FURTHER DESCRIPTION		2.Y. DESCRIPTION OF ENVIRONMENT AND OUTBUILDINGS		
<input checked="" type="checkbox"/> (SEE CONTINUATION SHEET)		<input checked="" type="checkbox"/> (SEE CONTINUATION SHEET)		
2.Z. SOURCES OF INFORMATION		PREPARED BY		ORGANIZATION
<input type="checkbox"/> (SEE CONTINUATION SHEET)		Deon Wolfenbarger & Brad Finch		Three Gables Preservation
				DATE
				04/03/94

MISSOURI HISTORIC BUILDING INVENTORY FORM - CONTINUATION SHEET

PAGE NO. 1

REFERENCE NUMBER	A. HISTORIC NAME	B. COUNTY	C. ADDRESS
	406 Broadway, house	Clay	406 Broadway
<p>T. The house was built c.1897 on land platted in 1887. The date of 1897 is an estimation based on the Sanborn Fire Insurance Maps. The 1894 Sanborn map does not show this house, but the 1900 map does. According to the Sanborn Fire Insurance Maps, this home has not had any additions since 1900. The City Directories show Billy Rapson at the address in 1917 and Virgil Tripses in 1922.</p> <p>2X. This one story, front-gabled "L" plan home has a front-facing gable intersecting with a side hip wing. It has a limestone foundation, asbestos shingle siding and a small, inset porch. It is nearly identical to 518 Isley. The porch's shallow shed roof is supported by three turned posts. The porch has newer, replacement steel railings and the steps to the porch have been replaced with a wheelchair ramp. The main entrance remains centered in the main facade.</p> <p>2Y. Located on a small lot in a densely populated district among homes of similar construction.</p> <p>2Z. Sanborn Fire Insurance Maps, 1894-1940--Kansas City, MO Public Library, Missouri Valley Special Collections; Excelsior Springs City Directories and Phone Books--Excelsior Springs Museum; Plats and Additions files--City Planning Department, City of Excelsior Springs, MO; Miscellaneous files and reference materials--Excelsior Springs Museum.</p>			

247067-074



MISSOURI HISTORIC PROPERTY INVENTORY FORM

REFERENCE NUMBER 93CL0041		A. HISTORIC NAME Aldrich Boarding House							
B. COUNTY 047 CLAY		C. OTHER NAME(S) 230 Broadway							
D. ADDRESS 407 Broadway				E. CITY Excelsior Springs			F. VICINITY <input type="checkbox"/>	G. RESTRICTED	H. ACREAGE
I. SECTION	J. TOWNSHIP	K. RANGE	L. SPANISH LAND GRANT	M. QUARTER SECTIONS		N. OWNERSHIP <input checked="" type="checkbox"/> PRIVATE <input type="checkbox"/> LOCAL <input type="checkbox"/> STATE <input type="checkbox"/> FEDERAL <input type="checkbox"/> MIXED			
O. AGENCY(S) 1.					2.				
P. UTM ZONE	EASTING		NORTHING		USGS QUADRANGLE		Q. AREA(S) OF SIGNIFICANCE/CONTEXT(S)		
1. <input type="text"/>	/ / / / /		/ / / / /				1. <input type="text"/>		
2. <input type="text"/>	/ / / / /		/ / / / /				2. <input type="text"/>		
3. <input type="text"/>	/ / / / /		/ / / / /				3. <input type="text"/>		
4. <input type="text"/>	/ / / / /		/ / / / /				4. <input type="text"/>		
R. SIGNIFICANT PERSON(S) 1. 2. 3.				T. SIGNIFICANCE					
S. SIGNIFICANT EVENT DATE(S) 1. 2.									

☒ SEE CONTINUATION SHEET

2.A. ARCHITECT/BUILDER/DESIGNER/ENGINEER				
1.		2.		3.
2.B. ARCHITECTURAL STYLE			2.C. VERNACULAR TYPE	
[] [] []			4. 9. S. F. undetermined	
2.D. CONSTRUCTION DATE (CIRCA)		2.E. ALTERATION DATE		
c.1903		1. c.1920 2. 3. 4. 5.		
2.F. RECONSTRUCTION DATE (CIRCA)		2.G. DATE MOVED	2.H. DESTRUCTION DATE	2.I. OWNER'S NAME & ADDRESS (IF DIFFERENT)
				Charles McDougan, 409 Broadway, Exc. Springs, MO 64024
2.J. HISTORIC FUNCTION				
1. 0 1 DOMESTIC 2. [] [] [] 3. [] [] [] 4. [] [] [] 5. [] [] []				
2.K. HISTORIC SUBFUNCTION				
1. 0 1 D Hotel 2. [] [] [] 3. [] [] [] 4. [] [] [] 5. [] [] []				
2.L. NO. OF ANCILLARY STRUCTURES		2.M. RESOURCE TYPE		2.N. STORIES
0		<input checked="" type="checkbox"/> BUILDING <input type="checkbox"/> SITE <input type="checkbox"/> STRUCTURE <input type="checkbox"/> OBJECT		1. 1 1/2 2. 3.
2.O. STRUCTURAL SYSTEMS		2.P. EXTERIOR WALL MATERIALS		2.Q. OTHER MATERIALS
1. B F Balloon frame [] [] []		1. 6 4 Asbestos [] [] []		1. 2 0 Wood 3. [] [] []
2. [] [] []		2. [] [] []		2. [] [] [] 4. [] [] []
2.R. ROOF SHAPES		2.S. ROOF MATERIALS		2.T. ROOF FEATURES
1. C M Complex [] [] []		1. 6 3 Asphalt [] [] []		1. [] [] [] 4. [] [] []
2. [] [] []		2. [] [] []		2. [] [] []
3. [] [] []		3. [] [] []		3. [] [] []
2.V. PORCHES				2.U. FOUNDATION MATERIALS
1. F U Full [] [] [] 2. [] [] [] 3. [] [] []				1. 4 3 Limestone [] [] []
				2. [] [] []
2.X. FURTHER DESCRIPTION				2.W. PLAN
<input checked="" type="checkbox"/> (SEE CONTINUATION SHEET)				R C Rectangle [] [] []
2.Y. DESCRIPTION OF ENVIRONMENT AND OUTBUILDINGS				<input checked="" type="checkbox"/> (SEE CONTINUATION SHEET)
2.Z. SOURCES OF INFORMATION		PREPARED BY		ORGANIZATION
<input checked="" type="checkbox"/> (SEE CONTINUATION SHEET)		Deon Wolfenbarger & Brad Finch		Three Gables Preservation
				DATE 04/03/94

MISSOURI HISTORIC BUILDING INVENTORY FORM - CONTINUATION SHEET

PAGE NO. 1

REFERENCE NUMBER	A. HISTORIC NAME	B. COUNTY	C. ADDRESS
	Aldrich Boarding House	Clay	407 Broadway
<p>T. The house was built c.1903 on land platted in 1898. The date of 1903 is an estimation based on the Sanborn Fire Insurance Maps. According to the 1900 Sanborn map, this home had not yet been built. The 1905 map does show this house, however. The Sanborn maps also indicate that sometime between 1913 and 1926 there was a small southwest (rear) addition and the home began use as a rooming house. The City Directories show Minor Payne at the address in 1917 and again as owner/occupant in 1922. The post-1933 "Official Map of Excelsior Springs" lists Mrs. M.E. Aldrich, rooming house, at the address and the 1940 phone book lists M.E. Aldrich.</p> <p>2X. This 1½ story home has a limestone foundation, asbestos shingle siding, and a complex roof formed by steeply pitched gable wall dormers intersecting on a steeply pitched truncated hip roof over the main portion of the house. The full length porch has a low-pitched shed roof supported by five square posts. There are simple wooden porch railings. The steps to the porch are located slightly off center to the west. The three entrances are evenly spaced in the center of the main facade, separated and/or flanked by tall 1/1 double-hung windows. Non-historic storm doors partly obscure original wood doors with lower panels and a large upper fixed sash surrounded by small, colored-glass lights. The front gable wall dormer has a single, double hung window in its center. There is a long wooden staircase leading up to the second story on the west facade. Gable walls face west and east.</p> <p>2Y. Located on a small lot in a densely populated district among homes of similar construction.</p> <p>2Z. Sanborn Fire Insurance Maps, 1894-1940--Kansas City, MO Public Library, Missouri Valley Special Collections; Excelsior Springs City Directories and Phone Books--Excelsior Springs Museum; Plats and Additions files--City Planning Department, City of Excelsior Springs, MO; Miscellaneous files and reference materials--Excelsior Springs Museum.</p>			

CL A 500-1-0-1



2LA5007-046

MISSOURI HISTORIC PROPERTY INVENTORY FORM

REFERENCE NUMBER 93CL0042		A. HISTORIC NAME Shelton Apartments							
B. COUNTY 0 4 7 CLAY		C. OTHER NAME(S) 240 Broadway							
D. ADDRESS 408 Broadway				E. CITY Excelsior Springs			F. VICINITY <input type="checkbox"/>	G. RESTRICTED	H. ACREAGE
I. SECTION	J. TOWNSHIP	K. RANGE	L. SPANISH LAND GRANT	M. QUARTER SECTIONS		N. OWNERSHIP <input checked="" type="checkbox"/> PRIVATE <input type="checkbox"/> LOCAL <input type="checkbox"/> STATE <input type="checkbox"/> FEDERAL <input type="checkbox"/> MIXED			
O. AGENCY(S) 1.					2.				
P. UTM ZONE	EASTING		NORTHING		USGS QUADRANGLE		Q. AREA(S) OF SIGNIFICANCE/CONTEXT(S)		
1. <input type="text"/>	/ / / / /		/ / / / /				1. <input type="text"/>		
2. <input type="text"/>	/ / / / /		/ / / / /				2. <input type="text"/>		
3. <input type="text"/>	/ / / / /		/ / / / /				3. <input type="text"/>		
4. <input type="text"/>	/ / / / /		/ / / / /				4. <input type="text"/>		
R. SIGNIFICANT PERSON(S) 1. 2. 3.				T. SIGNIFICANCE					
S. SIGNIFICANT EVENT DATE(S) 1. 2.									

☐ SEE CONTINUATION SHEET

2.A. ARCHITECT/BUILDER/DESIGNER/ENGINEER				
1.		2.		3.
2.B. ARCHITECTURAL STYLE			2.C. VERNACULAR TYPE	
[5][2] Classical revival			[][]	
2.D. CONSTRUCTION DATE (CIRCA)		2.E. ALTERATION DATE		
c.1909		1. [][][] 2. [][][] 3. [][][] 4. [][][] 5. [][][]		
2.F. RECONSTRUCTION DATE (CIRCA)	2.G. DATE MOVED	2.H. DESTRUCTION DATE	2.I. OWNER'S NAME & ADDRESS (IF DIFFERENT)	
			Charles McDougan, 409 E Broadway, Exc. Springs MO 64024	
2.J. HISTORIC FUNCTION				
1. [][0][1] DOMESTIC 2. [][][] 3. [][][] 4. [][][] 5. [][][]				
2.K. HISTORIC SUBFUNCTION				
1. [][0][1] B Multiple dwlg 2. [][][] 3. [][][] 4. [][][] 5. [][][]				
2.L. NO. OF ANCILLARY STRUCTURES		2.M. RESOURCE TYPE		2.N. STORIES
0		<input checked="" type="checkbox"/> BUILDING <input type="checkbox"/> SITE <input type="checkbox"/> STRUCTURE <input type="checkbox"/> OBJECT		1. 3 2. 3.
2.O. STRUCTURAL SYSTEMS		2.P. EXTERIOR WALL MATERIALS		2.Q. OTHER MATERIALS
1. [][][] L B Load bearing brick 2. [][][]		1. [][][3][0] Brick 2. [][][6][4] Asbestos		1. [][][2][0] Wood 2. [][][4][3] Limestone 3. [][][] 4. [][][]
2.R. ROOF SHAPES		2.S. ROOF MATERIALS		2.T. ROOF FEATURES
1. [][][F][T] Flat 2. [][][] 3. [][][]		1. [][][] 2. [][][] 3. [][][]		1. [][][] 2. [][][] 3. [][][] 4. [][][]
2.V. PORCHES				2.U. FOUNDATION MATERIALS
1. [][][M][S] Multi-story 2. [][][] 3. [][][]				1. [][][4][3] Limestone 2. [][][] 3. [][][]
2.W. PLAN				
[][][R][C] Rectangle				
2.X. FURTHER DESCRIPTION		2.Y. DESCRIPTION OF ENVIRONMENT AND OUTBUILDINGS		
<input checked="" type="checkbox"/> (SEE CONTINUATION SHEET)		<input checked="" type="checkbox"/> (SEE CONTINUATION SHEET)		
2.Z. SOURCES OF INFORMATION		PREPARED BY	ORGANIZATION	DATE
<input checked="" type="checkbox"/> (SEE CONTINUATION SHEET)		Deon Wolfenbarger & Brad Finch	Three Gables Preservation	04/03/94

MISSOURI HISTORIC BUILDING INVENTORY FORM - CONTINUATION SHEET

PAGE NO. 1

REFERENCE NUMBER	A. HISTORIC NAME	B. COUNTY	C. ADDRESS
	Shelton Apartments	Clay	408 Broadway
<p>T. The building was built c.1909 on land platted in 1887. The date of 1909 is an estimation based on the Sanborn Fire Insurance Maps and a scrapbook of captioned photos called "Views of Excelsior Springs Missouri-The Park and Driveway System and Lands in the East, Southeast Section" stating that the Shelton opened in 1909. The 1905 Sanborn maps do not show this building, but the 1909 map does. According to the Sanborn Fire Insurance Maps, this building has not had any additions since 1909. The City Directories list The Shelton Apartments at the address in 1917 and again in 1922. However, the name appears to change by 1940. The 1940 phone book lists the building as Miller Manor, with Fred C. Pope and Carl T. Satterlee at the address.</p> <p>2X. This three story, three bay Neoclassical apartment building has a limestone foundation, brick wall treatment and a flat roof. The triple-tiered, full length porch has a flat roof with wide entablature supported by four large Tuscan columns. The porch and roof have wide, overhanging cornices, with wide entablatures having plain metope panels. There is a row of dentils under the roof eaves, and engaged pilasters enframe the corners of the third story. The porches have simple wood railings. The steps to the porch are centered on the main facade. There are three paired entry doors on the first floor, and two on the second. The central bay windows on the second and third stories have multi-diamond lights in the upper sash, as do the French doors accessing the porch for each unit.</p> <p>2Y. Located on a small lot in a densely populated district among homes of similar construction.</p> <p>2Z. Sanborn Fire Insurance Maps, 1894-1940--Kansas City, MO Public Library, Missouri Valley Special Collections; Excelsior Springs City Directories and Phone Books--Excelsior Springs Museum; Plats and Additions files--City Planning Department, City of Excelsior Springs, MO; Miscellaneous files and reference materials--Excelsior Springs Museum.</p>			

CL A 5007-006



CL A5007047

MISSOURI HISTORIC PROPERTY INVENTORY FORM

REFERENCE NUMBER 93CL0043		A. HISTORIC NAME Grey Gables Boarding House							
B. COUNTY C 4 7 CLAY		C. OTHER NAME(S) 231 Broadway							
D. ADDRESS 409 Broadway				E. CITY Excelsior Springs			F. VICINITY <input type="checkbox"/>	G. RESTRICTED	H. ACREAGE
I. SECTION	J. TOWNSHIP	K. RANGE	L. SPANISH LAND GRANT	M. QUARTER SECTIONS		N. OWNERSHIP <input checked="" type="checkbox"/> PRIVATE <input type="checkbox"/> LOCAL <input type="checkbox"/> STATE <input type="checkbox"/> FEDERAL <input type="checkbox"/> MIXED			
O. AGENCY(S) 1.					2.				
P. UTM ZONE	EASTING		NORTHING		USGS QUADRANGLE		Q. AREA(S) OF SIGNIFICANCE/CONTEXT(S)		
1. <input type="text"/>	/ / / / /		/ / / / /				1. <input type="text"/>		
2. <input type="text"/>	/ / / / /		/ / / / /				2. <input type="text"/>		
3. <input type="text"/>	/ / / / /		/ / / / /				3. <input type="text"/>		
4. <input type="text"/>	/ / / / /		/ / / / /				4. <input type="text"/>		
R. SIGNIFICANT PERSON(S) 1. 2. 3.				T. SIGNIFICANCE					
S. SIGNIFICANT EVENT DATE(S) 1. 2.									

☒ SEE CONTINUATION SHEET

2.A. ARCHITECT/BUILDER/DESIGNER/ENGINEER				
1.		2.		3.
2.B. ARCHITECTURAL STYLE			2.C. VERNACULAR TYPE	
<div style="border: 1px solid black; width: 40px; height: 20px; margin-bottom: 5px;"></div> <div style="border: 1px solid black; width: 40px; height: 20px;"></div>			<div style="border: 1px solid black; width: 40px; height: 20px; margin-bottom: 5px; text-align: center;">S</div> <div style="border: 1px solid black; width: 40px; height: 20px; text-align: center;">6 9</div> Boarding house	
2.D. CONSTRUCTION DATE (CIRCA)		2.E. ALTERATION DATE		
c.1903		1. <div style="border: 1px solid black; width: 40px; height: 20px;"></div> 2. <div style="border: 1px solid black; width: 40px; height: 20px;"></div> 3. <div style="border: 1px solid black; width: 40px; height: 20px;"></div> 4. <div style="border: 1px solid black; width: 40px; height: 20px;"></div> 5. <div style="border: 1px solid black; width: 40px; height: 20px;"></div>		
2.F. RECONSTRUCTION DATE (CIRCA)	2.G. DATE MOVED	2.H. DESTRUCTION DATE	2.I. OWNER'S NAME & ADDRESS (IF DIFFERENT)	
			Charles L. & Sue McDougan	
2.J. HISTORIC FUNCTION				
1. <div style="border: 1px solid black; width: 40px; height: 20px; text-align: center;">0 1</div> DOMESTIC 2. <div style="border: 1px solid black; width: 40px; height: 20px;"></div> 3. <div style="border: 1px solid black; width: 40px; height: 20px;"></div> 4. <div style="border: 1px solid black; width: 40px; height: 20px;"></div> 5. <div style="border: 1px solid black; width: 40px; height: 20px;"></div>				
2.K. HISTORIC SUBFUNCTION				
1. <div style="border: 1px solid black; width: 40px; height: 20px; text-align: center;">0 1</div> D Hotel 2. <div style="border: 1px solid black; width: 40px; height: 20px;"></div> 3. <div style="border: 1px solid black; width: 40px; height: 20px;"></div> 4. <div style="border: 1px solid black; width: 40px; height: 20px;"></div> 5. <div style="border: 1px solid black; width: 40px; height: 20px;"></div>				
2.L. NO. OF ANCILLARY STRUCTURES		2.M. RESOURCE TYPE		2.N. STORIES
0		<input checked="" type="checkbox"/> BUILDING <input type="checkbox"/> SITE <input type="checkbox"/> STRUCTURE <input type="checkbox"/> OBJECT		1. <div style="border: 1px solid black; width: 40px; height: 20px; text-align: center;">2</div> 2. <div style="border: 1px solid black; width: 40px; height: 20px;"></div> 3. <div style="border: 1px solid black; width: 40px; height: 20px;"></div>
2.O. STRUCTURAL SYSTEMS		2.P. EXTERIOR WALL MATERIALS	2.Q. OTHER MATERIALS	
1. <div style="border: 1px solid black; width: 40px; height: 20px; text-align: center;">B F</div> Balloon frame		1. <div style="border: 1px solid black; width: 40px; height: 20px; text-align: center;">6 4</div> Asbestos	1. <div style="border: 1px solid black; width: 40px; height: 20px; text-align: center;">2 0</div> Wood 3. <div style="border: 1px solid black; width: 40px; height: 20px;"></div>	
2. <div style="border: 1px solid black; width: 40px; height: 20px;"></div>		2. <div style="border: 1px solid black; width: 40px; height: 20px; text-align: center;">2 2</div> Shingle decorative	2. <div style="border: 1px solid black; width: 40px; height: 20px;"></div> 4. <div style="border: 1px solid black; width: 40px; height: 20px;"></div>	
2.R. ROOF SHAPES		2.S. ROOF MATERIALS	2.T. ROOF FEATURES	
1. <div style="border: 1px solid black; width: 40px; height: 20px; text-align: center;">C M</div> Complex		1. <div style="border: 1px solid black; width: 40px; height: 20px; text-align: center;">6 3</div> Asphalt	1. <div style="border: 1px solid black; width: 40px; height: 20px;"></div> 4. <div style="border: 1px solid black; width: 40px; height: 20px;"></div>	
2. <div style="border: 1px solid black; width: 40px; height: 20px;"></div>		2. <div style="border: 1px solid black; width: 40px; height: 20px;"></div>	2. <div style="border: 1px solid black; width: 40px; height: 20px;"></div>	
3. <div style="border: 1px solid black; width: 40px; height: 20px;"></div>		3. <div style="border: 1px solid black; width: 40px; height: 20px;"></div>	3. <div style="border: 1px solid black; width: 40px; height: 20px;"></div>	
2.V. PORCHES				2.U. FOUNDATION MATERIALS
1. <div style="border: 1px solid black; width: 40px; height: 20px; text-align: center;">W A</div> Wrap-around 2. <div style="border: 1px solid black; width: 40px; height: 20px;"></div> 3. <div style="border: 1px solid black; width: 40px; height: 20px;"></div>				1. <div style="border: 1px solid black; width: 40px; height: 20px; text-align: center;">4 3</div> Limestone
				2. <div style="border: 1px solid black; width: 40px; height: 20px;"></div>
2.X. FURTHER DESCRIPTION				2.W. PLAN
<input checked="" type="checkbox"/> (SEE CONTINUATION SHEET)				<div style="border: 1px solid black; width: 40px; height: 20px; text-align: center;">R C</div> Rectangle
2.Y. DESCRIPTION OF ENVIRONMENT AND OUTBUILDINGS		2.Z. SOURCES OF INFORMATION		
<input checked="" type="checkbox"/> (SEE CONTINUATION SHEET)		<div style="border: 1px solid black; width: 40px; height: 20px; text-align: center;">S</div> <div style="border: 1px solid black; width: 40px; height: 20px; text-align: center;">6 9</div> Boarding house		
2.Z. SOURCES OF INFORMATION		PREPARED BY	ORGANIZATION	DATE
<input checked="" type="checkbox"/> (SEE CONTINUATION SHEET)		Deon Wolfenbarger & Brad Finch	Three Gables Preservation	04/03/94

MISSOURI HISTORIC BUILDING INVENTORY FORM - CONTINUATION SHEET

PAGE NO. 1

REFERENCE NUMBER	A. HISTORIC NAME	B. COUNTY	C. ADDRESS
	Grey Gables	Clay	409 Broadway
<p>T. The house was built c.1903 on land platted in 1898. The date of 1903 is an estimation based on the Sanborn Fire Insurance Maps. The 1900 Sanborn maps do not show this home, but the 1905 map does. Also, it should be noted that this home appears on the 1905 Sanborn map as a rooming house, indicating that unlike many other rooming houses in the area, this home was built for multi-family occupancy. According to the Sanborn Fire Insurance Maps, this home has not had any additions since 1905. The 1908 Excelsior Springs Blue Book lists the address as, Grey Gables, Cyrus Park, Prop. The City Directories list the Grey Gables, Mrs. M.E. Park and Jessie E. Park at the address in 1917 and simply "Grey Gables" in 1922. The post-1933 "Official Map of Excelsior Springs" lists the Grey Gables with 10 rooms renting for \$3.50 and up per week. The 1940 phone book lists Mrs. Ella Wharton at the address.</p> <p>2X. This two story rectangular plan home has a limestone foundation, asbestos shingle siding, a hipped roof with gable wall dormers and a wrap-around porch. The porch's hipped roof is supported by seven simple, classical columns. The porch has simple wooden railings. The steps to the porch are centrally located on the main facade, as is the main entrance. A small window is centered in the attic level of the front gable wall fishscale covered gable on the top story. Other gable walls face east and west. First and second story windows are flanked by shutters.</p> <p>2Y. Located on a small lot in a densely populated district among homes of similar construction.</p> <p>2Z. Sanborn Fire Insurance Maps, 1894-1940--Kansas City, MO Public Library, Missouri Valley Special Collections; Excelsior Springs City Directories and Phone Books--Excelsior Springs Museum; Plats and Additions files--City Planning Department, City of Excelsior Springs, MO; Miscellaneous files and reference materials--Excelsior Springs Museum.</p>			



MISSOURI HISTORIC PROPERTY INVENTORY FORM

REFERENCE NUMBER		A. HISTORIC NAME The Alberta Cottage							
B. COUNTY 047 CLAY		C. OTHER NAME(S) 241 Broadway							
D. ADDRESS 410 Broadway				E. CITY Excelsior Springs			F. VICINITY <input type="checkbox"/>	G. RESTRICTED	H. ACREAGE
I. SECTION	J. TOWNSHIP	K. RANGE	L. SPANISH LAND GRANT	M. QUARTER SECTIONS		N. OWNERSHIP <input checked="" type="checkbox"/> PRIVATE <input type="checkbox"/> LOCAL <input type="checkbox"/> STATE <input type="checkbox"/> FEDERAL <input type="checkbox"/> MIXED			
O. AGENCY(S) 1.					2.				
P. UTM ZONE	EASTING		NORTHING		USGS QUADRANGLE		Q. AREA(S) OF SIGNIFICANCE/CONTEXT(S)		
1. <input type="text"/>	/ / / / /		/ / / / /				1. <input type="text"/>		
2. <input type="text"/>	/ / / / /		/ / / / /				2. <input type="text"/>		
3. <input type="text"/>	/ / / / /		/ / / / /				3. <input type="text"/>		
4. <input type="text"/>	/ / / / /		/ / / / /				4. <input type="text"/>		
R. SIGNIFICANT PERSON(S) 1. 2. 3.				T. SIGNIFICANCE					
S. SIGNIFICANT EVENT DATE(S) 1. 2.									

☒ SEE CONTINUATION SHEET

2.A. ARCHITECT/BUILDER/DESIGNER/ENGINEER					
1.		2.		3.	
2.B. ARCHITECTURAL STYLE			2.C. VERNACULAR TYPE		
<div style="border: 1px solid black; width: 100px; height: 20px; margin-bottom: 5px;"></div>			<div style="border: 1px solid black; width: 100px; height: 20px; display: inline-block; vertical-align: middle;">69</div> Boarding house		
2.D. CONSTRUCTION DATE (CIRCA)		2.E. ALTERATION DATE			
c.1903		1. <div style="border: 1px solid black; width: 100px; height: 20px; display: inline-block; vertical-align: middle;"></div> 2. <div style="border: 1px solid black; width: 100px; height: 20px; display: inline-block; vertical-align: middle;"></div> 3. <div style="border: 1px solid black; width: 100px; height: 20px; display: inline-block; vertical-align: middle;"></div> 4. <div style="border: 1px solid black; width: 100px; height: 20px; display: inline-block; vertical-align: middle;"></div> 5. <div style="border: 1px solid black; width: 100px; height: 20px; display: inline-block; vertical-align: middle;"></div>			
2.F. RECONSTRUCTION DATE (CIRCA)		2.G. DATE MOVED	2.H. DESTRUCTION DATE	2.I. OWNER'S NAME & ADDRESS (IF DIFFERENT)	
				Bobbie D. McDonald, RT 3 Box 90, Smithville, Mo. 64089	
2.J. HISTORIC FUNCTION					
1. <div style="border: 1px solid black; width: 100px; height: 20px; display: inline-block; vertical-align: middle;">01</div> DOMESTIC 2. <div style="border: 1px solid black; width: 100px; height: 20px; display: inline-block; vertical-align: middle;"></div> 3. <div style="border: 1px solid black; width: 100px; height: 20px; display: inline-block; vertical-align: middle;"></div> 4. <div style="border: 1px solid black; width: 100px; height: 20px; display: inline-block; vertical-align: middle;"></div> 5. <div style="border: 1px solid black; width: 100px; height: 20px; display: inline-block; vertical-align: middle;"></div>					
2.K. HISTORIC SUBFUNCTION					
1. <div style="border: 1px solid black; width: 100px; height: 20px; display: inline-block; vertical-align: middle;">01D</div> Hotel 2. <div style="border: 1px solid black; width: 100px; height: 20px; display: inline-block; vertical-align: middle;"></div> 3. <div style="border: 1px solid black; width: 100px; height: 20px; display: inline-block; vertical-align: middle;"></div> 4. <div style="border: 1px solid black; width: 100px; height: 20px; display: inline-block; vertical-align: middle;"></div> 5. <div style="border: 1px solid black; width: 100px; height: 20px; display: inline-block; vertical-align: middle;"></div>					
2.L. NO. OF ANCILLARY STRUCTURES		2.M. RESOURCE TYPE		2.N. STORIES	
0		<input checked="" type="checkbox"/> BUILDING <input type="checkbox"/> SITE <input type="checkbox"/> STRUCTURE <input type="checkbox"/> OBJECT		1. <div style="border: 1px solid black; width: 100px; height: 20px; display: inline-block; vertical-align: middle;">2</div> 2. <div style="border: 1px solid black; width: 100px; height: 20px; display: inline-block; vertical-align: middle;"></div> 3. <div style="border: 1px solid black; width: 100px; height: 20px; display: inline-block; vertical-align: middle;"></div>	
2.O. STRUCTURAL SYSTEMS		2.P. EXTERIOR WALL MATERIALS		2.Q. OTHER MATERIALS	
1. <div style="border: 1px solid black; width: 100px; height: 20px; display: inline-block; vertical-align: middle;">BF</div> Balloon frame		1. <div style="border: 1px solid black; width: 100px; height: 20px; display: inline-block; vertical-align: middle;">64</div> Asbestos		1. <div style="border: 1px solid black; width: 100px; height: 20px; display: inline-block; vertical-align: middle;">2C</div> Wood 3. <div style="border: 1px solid black; width: 100px; height: 20px; display: inline-block; vertical-align: middle;"></div>	
2. <div style="border: 1px solid black; width: 100px; height: 20px; display: inline-block; vertical-align: middle;"></div>		2. <div style="border: 1px solid black; width: 100px; height: 20px; display: inline-block; vertical-align: middle;"></div>		2. <div style="border: 1px solid black; width: 100px; height: 20px; display: inline-block; vertical-align: middle;"></div>	
2.R. ROOF SHAPES		2.S. ROOF MATERIALS		2.T. ROOF FEATURES	
1. <div style="border: 1px solid black; width: 100px; height: 20px; display: inline-block; vertical-align: middle;">CM</div> Complex		1. <div style="border: 1px solid black; width: 100px; height: 20px; display: inline-block; vertical-align: middle;">63</div> Asphalt		1. <div style="border: 1px solid black; width: 100px; height: 20px; display: inline-block; vertical-align: middle;"></div> 4. <div style="border: 1px solid black; width: 100px; height: 20px; display: inline-block; vertical-align: middle;"></div>	
2. <div style="border: 1px solid black; width: 100px; height: 20px; display: inline-block; vertical-align: middle;"></div>		2. <div style="border: 1px solid black; width: 100px; height: 20px; display: inline-block; vertical-align: middle;"></div>		2. <div style="border: 1px solid black; width: 100px; height: 20px; display: inline-block; vertical-align: middle;"></div>	
3. <div style="border: 1px solid black; width: 100px; height: 20px; display: inline-block; vertical-align: middle;"></div>		3. <div style="border: 1px solid black; width: 100px; height: 20px; display: inline-block; vertical-align: middle;"></div>		3. <div style="border: 1px solid black; width: 100px; height: 20px; display: inline-block; vertical-align: middle;"></div>	
2.V. PORCHES				2.W. PLAN	
1. <div style="border: 1px solid black; width: 100px; height: 20px; display: inline-block; vertical-align: middle;">MS</div> Multi-story 2. <div style="border: 1px solid black; width: 100px; height: 20px; display: inline-block; vertical-align: middle;">TQ</div> Three-quarter 3. <div style="border: 1px solid black; width: 100px; height: 20px; display: inline-block; vertical-align: middle;"></div>				<div style="border: 1px solid black; width: 100px; height: 20px; display: inline-block; vertical-align: middle;">RC</div> Rectangle	
2.X. FURTHER DESCRIPTION			2.Y. DESCRIPTION OF ENVIRONMENT AND OUTBUILDINGS		
<input checked="" type="checkbox"/> (SEE CONTINUATION SHEET)			<input checked="" type="checkbox"/> (SEE CONTINUATION SHEET)		
2.Z. SOURCES OF INFORMATION		PREPARED BY		ORGANIZATION	
<input checked="" type="checkbox"/> (SEE CONTINUATION SHEET)		Deon Wolfenbarger & Brad Finch		Three Gables Preservation	
				DATE	
				C4/C3/94	

MISSOURI HISTORIC BUILDING INVENTORY FORM - CONTINUATION SHEET

PAGE NO. 1

REFERENCE NUMBER	A. HISTORIC NAME	B. COUNTY	C. ADDRESS
	Alberta Cottage	Clay	410 Broadway
<p>T. The house was built c.1903 on land platted in 1887. The date of 1903 is an estimation based on the Sanborn Fire Insurance Maps. The 1900 Sanborn maps do not show this home, but the 1905 map does, when it appears as a rooming house. According to the Sanborn Fire Insurance Maps, this home has not had any additions since 1905. A 1912 Newspaper clipping lists the Alberta Cottage as being owned by M.F. Swinney. The City Directories list the Alberta Cottage, Cornelius Layman at the address in 1917 and simply "The Alberta Cottage" (owner occupied) in 1922.</p> <p>2X. This two story, three bay rooming house has a limestone foundation, asbestos shingle siding and a truncated hip roof with gable wall dormers. The double-tiered, three-quarter length porch has a flat roof supported by four classical columns at the first and second stories. The porches have simple wood railings. The steps to the porch are centered on the main facade, as is the main entrance. Second and third story windows, as well as the main entrance, are flanked by sidelights. The center of the front facing gable wall has a small, double hung window.</p> <p>2Y. Located on a small lot in a densely populated district among homes of similar construction.</p> <p>2Z. Sanborn Fire Insurance Maps, 1894-1940--Kansas City, MO Public Library, Missouri Valley Special Collections; Excelsior Springs City Directories and Phone Books--Excelsior Springs Museum; Plats and Additions files--City Planning Department, City of Excelsior Springs, MO; Miscellaneous files and reference materials--Excelsior Springs Museum.</p>			



MISSOURI HISTORIC PROPERTY INVENTORY FORM

REFERENCE NUMBER 93CL0045		A. HISTORIC NAME Gavin Boarding House							
B. COUNTY 047 CLAY		C. OTHER NAME(S) 242 Broadway							
D. ADDRESS 414 Broadway				E. CITY Excelsior Springs			F. VICINITY <input type="checkbox"/>	G. RESTRICTED	H. ACREAGE
I. SECTION	J. TOWNSHIP	K. RANGE	L. SPANISH LAND GRANT	M. QUARTER SECTIONS		N. OWNERSHIP <input checked="" type="checkbox"/> PRIVATE <input type="checkbox"/> LOCAL <input type="checkbox"/> STATE <input type="checkbox"/> FEDERAL <input type="checkbox"/> MIXED			
O. AGENCY(S) 1.					2.				
P. UTM ZONE	EASTING		NORTHING		USGS QUADRANGLE		Q. AREA(S) OF SIGNIFICANCE/CONTEXT(S)		
1. <input type="text"/>	/ / / / /		/ / / / /				1. <input type="text"/>		
2. <input type="text"/>	/ / / / /		/ / / / /				2. <input type="text"/>		
3. <input type="text"/>	/ / / / /		/ / / / /				3. <input type="text"/>		
4. <input type="text"/>	/ / / / /		/ / / / /				4. <input type="text"/>		
R. SIGNIFICANT PERSON(S) 1. 2. 3.				T. SIGNIFICANCE					
S. SIGNIFICANT EVENT DATE(S) 1. 2.									
<input checked="" type="checkbox"/> SEE CONTINUATION SHEET									

2.A. ARCHITECT/BUILDER/DESIGNER/ENGINEER				
1.		2.		3.
2.B. ARCHITECTURAL STYLE <div>4 0 Late victorian</div>			2.C. VERNACULAR TYPE <div></div>	
2.D. CONSTRUCTION DATE (CIRCA) <div>c.1907</div>		2.E. ALTERATION DATE		
1.		2.		3.
2.F. RECONSTRUCTION DATE (CIRCA)		2.G. DATE MOVED	2.H. DESTRUCTION DATE	2.I. OWNER'S NAME & ADDRESS (IF DIFFERENT) <div>Harold Humphreys, 404 E Broadway, Exc. Springs, MO 64024</div>
2.J. HISTORIC FUNCTION				
1. 0 1 DOMESTIC		2.		3.
2.K. HISTORIC SUBFUNCTION				
1. 0 1 D Hotel		2.		3.
2.L. NO. OF ANCILLARY STRUCTURES <div>0</div>		2.M. RESOURCE TYPE <input checked="" type="checkbox"/> BUILDING <input type="checkbox"/> SITE <input type="checkbox"/> STRUCTURE <input type="checkbox"/> OBJECT		2.N. STORIES <div>1. 2 2. 3. </div>
2.O. STRUCTURAL SYSTEMS		2.P. EXTERIOR WALL MATERIALS		2.Q. OTHER MATERIALS
1. B F Balloon frame		1. 3 0 Brick		1. 2 0 Wood
2.		2. 2 2 Shingle decorative		3.
2.R. ROOF SHAPES		2.S. ROOF MATERIALS		2.T. ROOF FEATURES
1. I G Intersecting gable		1. 6 3 Asphalt		1. D R Dormer
2.		2.		4.
3.		3.		2.U. FOUNDATION MATERIALS
				1. 4 3 Limestone
				2.
2.V. PORCHES				2.W. PLAN
1. O B Other bay		2.		3.
				R C Rectangle
2.X. FURTHER DESCRIPTION <input checked="" type="checkbox"/> (SEE CONTINUATION SHEET)		2.Y. DESCRIPTION OF ENVIRONMENT AND OUTBUILDINGS <input checked="" type="checkbox"/> (SEE CONTINUATION SHEET)		
2.Z. SOURCES OF INFORMATION <input type="checkbox"/> (SEE CONTINUATION SHEET)		PREPARED BY Deon Wolfenbarger & Brad Finch		ORGANIZATION Three Gables Preservation
				DATE 04/C3/94

MISSOURI HISTORIC BUILDING INVENTORY FORM - CONTINUATION SHEET

PAGE NO. 1

REFERENCE NUMBER	A. HISTORIC NAME	B. COUNTY	C. ADDRESS
	Gavin Boarding House	Clay	414 Broadway
<p>T. The house was built c.1907 on land platted in 1898. The date of 1907 is an estimation based on the Sanborn Fire Insurance Maps. The 1905 Sanborn maps do not show this home, but the 1909 map does. According to the Sanborn Fire Insurance Maps, this home has not had any additions since 1909. However, the 1926 Sanborn map shows this home as a rooming house, indicating that sometime between 1913 and 1926 the home came into use as a boarding house. The City Directories list Dr. W.S. Wallace and P.G. Wallace at the address in 1917 and J.J. Gavin as owner/occupant in 1922. A pre-1925 tourist booklet entitled "Missouri's National Health Resort" lists J.J. Gavin renting rooms for \$1 per day or \$5-\$6 per week.</p> <p>2X. This two story Queen Anne style home has elements of the free-class subtype (McAlester, 1984) with its classically inspired elements on an irregular, late Victorian plan. It has a limestone foundation, brick veneer wall treatment and a small pedimented portico on the west bay. The portico's roof is supported by two simple classical columns resting on limestone piers. The porch has simple wood railings. The steps to the porch are centered on the west bay of the main facade, while the front door is located slightly east. The front facing gable in the east bay is covered in fishscale shingles and has a palladian window in the attic. The remaining windows have a double row of arched, radiating brick voussoirs. A gable dormer with fishscale shingles extends from the roofline on the west.</p> <p>2Y. Located on a small lot in a densely populated district among homes of similar construction.</p> <p>2Z. Sanborn Fire Insurance Maps, 1894-1940--Kansas City, MO Public Library, Missouri Valley Special Collections; Excelsior Springs City Directories and Phone Books--Excelsior Springs Museum; Plats and Additions files--City Planning Department, City of Excelsior Springs, MO; Miscellaneous files and reference materials--Excelsior Springs Museum.</p>			

CLAY COUNTY



MISSOURI HISTORIC PROPERTY INVENTORY FORM

REFERENCE NUMBER 93CL0046		A. HISTORIC NAME The Antlers Boarding House						
B. COUNTY 047 CLAY		C. OTHER NAME(S) 232 Broadway						
D. ADDRESS 415 Broadway				E. CITY Excelsior Springs		F. VICINITY <input type="checkbox"/>	G. RESTRICTED	H. ACREAGE
I. SECTION	J. TOWNSHIP	K. RANGE	L. SPANISH LAND GRANT	M. QUARTER SECTIONS	N. OWNERSHIP <input checked="" type="checkbox"/> PRIVATE <input type="checkbox"/> LOCAL <input type="checkbox"/> STATE <input type="checkbox"/> FEDERAL <input type="checkbox"/> MIXED			
O. AGENCY(S) 1.					2.			
P. UTM ZONE	EASTING		NORTHING		USGS QUADRANGLE		Q. AREA(S) OF SIGNIFICANCE/CONTEXT(S)	
1. <input type="text"/>	/ / / / /		/ / / / /				1. <input type="text"/>	
2. <input type="text"/>	/ / / / /		/ / / / /				2. <input type="text"/>	
3. <input type="text"/>	/ / / / /		/ / / / /				3. <input type="text"/>	
4. <input type="text"/>	/ / / / /		/ / / / /				4. <input type="text"/>	
R. SIGNIFICANT PERSON(S)				T. SIGNIFICANCE				
1.								
2.								
3.								
S. SIGNIFICANT EVENT DATE(S)								
1.								
2.				<input checked="" type="checkbox"/> SEE CONTINUATION SHEET				

2.A. ARCHITECT/BUILDER/DESIGNER/ENGINEER				
1.		2.		3.
2.B. ARCHITECTURAL STYLE			2.C. VERNACULAR TYPE	
<div style="border: 1px solid black; width: 40px; height: 20px; margin-bottom: 5px;"></div>			<div style="border: 1px solid black; width: 40px; height: 20px; display: inline-block; text-align: center;">2 1</div> Composite	
2.D. CONSTRUCTION DATE (CIRCA)		2.E. ALTERATION DATE		
c.1898		1. c.1903 2. 3. 4. 5.		
2.F. RECONSTRUCTION DATE (CIRCA)	2.G. DATE MOVED	2.H. DESTRUCTION DATE	2.I. OWNER'S NAME & ADDRESS (IF DIFFERENT)	
			Verna Morgan & Fred O'Hare	
2.J. HISTORIC FUNCTION				
1. <div style="border: 1px solid black; width: 40px; height: 20px; display: inline-block; text-align: center;">0 1</div> DOMESTIC 2. <div style="border: 1px solid black; width: 40px; height: 20px; display: inline-block;"></div> 3. <div style="border: 1px solid black; width: 40px; height: 20px; display: inline-block;"></div> 4. <div style="border: 1px solid black; width: 40px; height: 20px; display: inline-block;"></div> 5. <div style="border: 1px solid black; width: 40px; height: 20px; display: inline-block;"></div>				
2.K. HISTORIC SUBFUNCTION				
1. <div style="border: 1px solid black; width: 40px; height: 20px; display: inline-block; text-align: center;">0 1 D</div> Hotel 2. <div style="border: 1px solid black; width: 40px; height: 20px; display: inline-block;"></div> 3. <div style="border: 1px solid black; width: 40px; height: 20px; display: inline-block;"></div> 4. <div style="border: 1px solid black; width: 40px; height: 20px; display: inline-block;"></div> 5. <div style="border: 1px solid black; width: 40px; height: 20px; display: inline-block;"></div>				
2.L. NO. OF ANCILLARY STRUCTURES		2.M. RESOURCE TYPE		2.N. STORIES
C		<input checked="" type="checkbox"/> BUILDING <input type="checkbox"/> SITE <input type="checkbox"/> STRUCTURE <input type="checkbox"/> OBJECT		1. <div style="border: 1px solid black; width: 40px; height: 20px; display: inline-block; text-align: center;">2</div> 2. <div style="border: 1px solid black; width: 40px; height: 20px; display: inline-block;"></div> 3. <div style="border: 1px solid black; width: 40px; height: 20px; display: inline-block;"></div>
2.O. STRUCTURAL SYSTEMS		2.P. EXTERIOR WALL MATERIALS		2.Q. OTHER MATERIALS
1. <div style="border: 1px solid black; width: 40px; height: 20px; display: inline-block; text-align: center;">B F</div> Balloon frame		1. <div style="border: 1px solid black; width: 40px; height: 20px; display: inline-block; text-align: center;">2 1</div> Weatherboard		1. <div style="border: 1px solid black; width: 40px; height: 20px; display: inline-block; text-align: center;">2 0</div> Wood 3. <div style="border: 1px solid black; width: 40px; height: 20px; display: inline-block;"></div>
2. <div style="border: 1px solid black; width: 40px; height: 20px; display: inline-block;"></div>		2. <div style="border: 1px solid black; width: 40px; height: 20px; display: inline-block;"></div>		2. <div style="border: 1px solid black; width: 40px; height: 20px; display: inline-block; text-align: center;">4 3</div> Limestone 4. <div style="border: 1px solid black; width: 40px; height: 20px; display: inline-block;"></div>
2.R. ROOF SHAPES		2.S. ROOF MATERIALS		2.T. ROOF FEATURES
1. <div style="border: 1px solid black; width: 40px; height: 20px; display: inline-block; text-align: center;">C M</div> Complex		1. <div style="border: 1px solid black; width: 40px; height: 20px; display: inline-block; text-align: center;">6 3</div> Asphalt		1. <div style="border: 1px solid black; width: 40px; height: 20px; display: inline-block;"></div> 4. <div style="border: 1px solid black; width: 40px; height: 20px; display: inline-block;"></div>
2. <div style="border: 1px solid black; width: 40px; height: 20px; display: inline-block;"></div>		2. <div style="border: 1px solid black; width: 40px; height: 20px; display: inline-block;"></div>		2. <div style="border: 1px solid black; width: 40px; height: 20px; display: inline-block;"></div>
3. <div style="border: 1px solid black; width: 40px; height: 20px; display: inline-block;"></div>		3. <div style="border: 1px solid black; width: 40px; height: 20px; display: inline-block;"></div>		3. <div style="border: 1px solid black; width: 40px; height: 20px; display: inline-block;"></div>
2.V. PORCHES				2.W. PLAN
1. <div style="border: 1px solid black; width: 40px; height: 20px; display: inline-block; text-align: center;">W A</div> Wrap-around 2. <div style="border: 1px solid black; width: 40px; height: 20px; display: inline-block; text-align: center;">S ~</div> Side 3. <div style="border: 1px solid black; width: 40px; height: 20px; display: inline-block;"></div>				<div style="border: 1px solid black; width: 40px; height: 20px; display: inline-block; text-align: center;">I R</div> Irregular
2.X. FURTHER DESCRIPTION			2.Y. DESCRIPTION OF ENVIRONMENT AND OUTBUILDINGS	
<input checked="" type="checkbox"/> (SEE CONTINUATION SHEET)			<input checked="" type="checkbox"/> (SEE CONTINUATION SHEET)	
2.Z. SOURCES OF INFORMATION		PREPARED BY	ORGANIZATION	DATE
<input checked="" type="checkbox"/> (SEE CONTINUATION SHEET)		Deon Wolfenbarger & Brad Finch	Three Gables Preservation	04/03/94

MISSOURI HISTORIC BUILDING INVENTORY FORM - CONTINUATION SHEET

PAGE NO. 1

REFERENCE NUMBER	A. HISTORIC NAME	B. COUNTY	C. ADDRESS
	The Antlers Boarding House	Clay	415 Broadway
<p>T. The house was built c.1898 on land platted in 1898. The date of 1898 is an estimation based partly on the style of the home and on the Sanborn Fire Insurance Maps. Although the Sanborn maps do not cover this area in 1894, it is covered, and this home is shown, on the 1900 map. According to the Sanborn Fire Insurance Maps, this home has had an addition to its northeast and southwest facades sometime between 1900 and 1905, leaving it with its current footprint. The 1909 Sanborn map shows the home as a rooming house, indicating a change in use beginning between 1905 and 1909. However, the 1926 Sanborn map shows the home as having returned to single family use. The 1908 Excelsior Springs Blue Book lists the address as, The Antlers, Mrs. Amanda Bales, Prop. The City Directories show T.E. Crawford and E.L. Craven at the address in 1917 and Dr. C.H. Suddarth as owner/occupant in 1922.</p> <p>2X. This two story irregular plan home has a limestone foundation, weatherboard siding, and multiple low-pitched bellcast hip/truncated hip roofs with extremely wide, overhanging eaves. There are two porches, also with bellcast hip roofs and wide, overhanging eaves. The northwest porch has three square limestone columns, while the northeast porch's truncated hip roof is supported by a single limestone column. Both porches have limestone balustrades. The main entrance is located just west of center on the main facade. The second story windows are tall, narrow 1/1, while those on the first floor vary in size. All have wide wood surrounds with shallow entablatures.</p> <p>2Y. Located on a small lot in a densely populated district among homes of similar construction.</p> <p>2Z. Sanborn Fire Insurance Maps, 1894-1940--Kansas City, MO Public Library, Missouri Valley Special Collections; Excelsior Springs City Directories and Phone Books--Excelsior Springs Museum; Plats and Additions files--City Planning Department, City of Excelsior Springs, MO; Miscellaneous files and reference materials--Excelsior Springs Museum.</p>			

CL A5007-050



22 A5007 - 351

MISSOURI HISTORIC PROPERTY INVENTORY FORM

REFERENCE NUMBER 93CL0047		A. HISTORIC NAME Kendall Boarding House					
B. COUNTY 047 CLAY		C. OTHER NAME(S)					
D. ADDRESS 417 Broadway			E. CITY Excelsior Springs		F. VICINITY <input type="checkbox"/>	G. RESTRICTED	H. ACREAGE
I. SECTION	J. TOWNSHIP	K. RANGE	L. SPANISH LAND GRANT	M. QUARTER SECTIONS	N. OWNERSHIP <input checked="" type="checkbox"/> PRIVATE <input type="checkbox"/> LOCAL <input type="checkbox"/> STATE <input type="checkbox"/> FEDERAL <input type="checkbox"/> MIXED		
O. AGENCY(S) 1.				2.			
P. UTM ZONE	EASTING	NORTHING	USGS QUADRANGLE		Q. AREA(S) OF SIGNIFICANCE/CONTEXT(S)		
1. <input type="text"/>	/ / / / /	/ / / / / /			1. <input type="text"/>		
2. <input type="text"/>	/ / / / /	/ / / / / /			2. <input type="text"/>		
3. <input type="text"/>	/ / / / /	/ / / / / /			3. <input type="text"/>		
4. <input type="text"/>	/ / / / /	/ / / / / /			4. <input type="text"/>		
R. SIGNIFICANT PERSON(S) 1. 2. 3.			T. SIGNIFICANCE				
S. SIGNIFICANT EVENT DATE(S) 1. 2.							

☐ SEE CONTINUATION SHEET

MO 780-1257 (5-92)

MISSOURI DEPARTMENT OF NATURAL RESOURCES
HISTORIC PRESERVATION PROGRAM

X

P.O. BOX 176
JEFFERSON CITY, MO 65102

2.A. ARCHITECT/BUILDER/DESIGNER/ENGINEER				
1.		2.		3.
2.B. ARCHITECTURAL STYLE			2.C. VERNACULAR TYPE	
<div style="border: 1px solid black; width: 100px; height: 20px; margin-bottom: 5px;"></div>			<div style="border: 1px solid black; width: 100px; height: 20px; margin-bottom: 5px; display: flex; align-items: center;"> <div style="border-right: 1px solid black; width: 20px; text-align: center;">1</div> <div style="width: 80px;">8 Open gable</div> </div>	
2.D. CONSTRUCTION DATE (CIRCA)		2.E. ALTERATION DATE		
c.1920		<div style="display: flex; justify-content: space-between;"> <div>1.</div> <div>2.</div> <div>3.</div> <div>4.</div> <div>5.</div> </div>		
2.F. RECONSTRUCTION DATE (CIRCA)		2.G. DATE MOVED	2.H. DESTRUCTION DATE	2.I. OWNER'S NAME & ADDRESS (IF DIFFERENT)
				Andrew & Lucille Crouse
2.J. HISTORIC FUNCTION				
<div style="display: flex; justify-content: space-between;"> <div>1. <div style="border: 1px solid black; width: 20px; height: 20px; display: flex; align-items: center; justify-content: center;">0</div> 1 DOMESTIC</div> <div>2. <div style="border: 1px solid black; width: 20px; height: 20px; display: flex; align-items: center; justify-content: center;"></div></div> <div>3. <div style="border: 1px solid black; width: 20px; height: 20px; display: flex; align-items: center; justify-content: center;"></div></div> <div>4. <div style="border: 1px solid black; width: 20px; height: 20px; display: flex; align-items: center; justify-content: center;"></div></div> <div>5. <div style="border: 1px solid black; width: 20px; height: 20px; display: flex; align-items: center; justify-content: center;"></div></div> </div>				
2.K. HISTORIC SUBFUNCTION				
<div style="display: flex; justify-content: space-between;"> <div>1. <div style="border: 1px solid black; width: 20px; height: 20px; display: flex; align-items: center; justify-content: center;">0</div> 1 D Hotel</div> <div>2. <div style="border: 1px solid black; width: 20px; height: 20px; display: flex; align-items: center; justify-content: center;"></div></div> <div>3. <div style="border: 1px solid black; width: 20px; height: 20px; display: flex; align-items: center; justify-content: center;"></div></div> <div>4. <div style="border: 1px solid black; width: 20px; height: 20px; display: flex; align-items: center; justify-content: center;"></div></div> <div>5. <div style="border: 1px solid black; width: 20px; height: 20px; display: flex; align-items: center; justify-content: center;"></div></div> </div>				
2.L. NO. OF ANCILLARY STRUCTURES		2.M. RESOURCE TYPE		2.N. STORIES
0		<input checked="" type="checkbox"/> BUILDING <input type="checkbox"/> SITE <input type="checkbox"/> STRUCTURE <input type="checkbox"/> OBJECT		1. <div style="border: 1px solid black; width: 20px; height: 20px; display: flex; align-items: center; justify-content: center;">2</div> 2. <div style="border: 1px solid black; width: 20px; height: 20px; display: flex; align-items: center; justify-content: center;"></div> 3. <div style="border: 1px solid black; width: 20px; height: 20px; display: flex; align-items: center; justify-content: center;"></div>
2.O. STRUCTURAL SYSTEMS		2.P. EXTERIOR WALL MATERIALS		2.Q. OTHER MATERIALS
1. <div style="border: 1px solid black; width: 20px; height: 20px; display: flex; align-items: center; justify-content: center;">B</div> F Balloon frame		1. <div style="border: 1px solid black; width: 20px; height: 20px; display: flex; align-items: center; justify-content: center;">6</div> 1 Stucco		1. <div style="border: 1px solid black; width: 20px; height: 20px; display: flex; align-items: center; justify-content: center;">2</div> 0 Wood 3. <div style="border: 1px solid black; width: 20px; height: 20px; display: flex; align-items: center; justify-content: center;"></div>
2. <div style="border: 1px solid black; width: 20px; height: 20px; display: flex; align-items: center; justify-content: center;"></div>		2. <div style="border: 1px solid black; width: 20px; height: 20px; display: flex; align-items: center; justify-content: center;"></div>		2. <div style="border: 1px solid black; width: 20px; height: 20px; display: flex; align-items: center; justify-content: center;">4</div> 3 Limestone 4. <div style="border: 1px solid black; width: 20px; height: 20px; display: flex; align-items: center; justify-content: center;"></div>
2.R. ROOF SHAPES		2.S. ROOF MATERIALS		2.T. ROOF FEATURES
1. <div style="border: 1px solid black; width: 20px; height: 20px; display: flex; align-items: center; justify-content: center;">C</div> M Complex		1. <div style="border: 1px solid black; width: 20px; height: 20px; display: flex; align-items: center; justify-content: center;">6</div> 3 Asphalt		1. <div style="border: 1px solid black; width: 20px; height: 20px; display: flex; align-items: center; justify-content: center;"></div> 4. <div style="border: 1px solid black; width: 20px; height: 20px; display: flex; align-items: center; justify-content: center;"></div>
2. <div style="border: 1px solid black; width: 20px; height: 20px; display: flex; align-items: center; justify-content: center;"></div>		2. <div style="border: 1px solid black; width: 20px; height: 20px; display: flex; align-items: center; justify-content: center;"></div>		2.U. FOUNDATION MATERIALS
3. <div style="border: 1px solid black; width: 20px; height: 20px; display: flex; align-items: center; justify-content: center;"></div>		3. <div style="border: 1px solid black; width: 20px; height: 20px; display: flex; align-items: center; justify-content: center;"></div>		
2.V. PORCHES				2.W. PLAN
<div style="display: flex; justify-content: space-between;"> <div>1. <div style="border: 1px solid black; width: 20px; height: 20px; display: flex; align-items: center; justify-content: center;">F</div> U Full</div> <div>2. <div style="border: 1px solid black; width: 20px; height: 20px; display: flex; align-items: center; justify-content: center;"></div></div> <div>3. <div style="border: 1px solid black; width: 20px; height: 20px; display: flex; align-items: center; justify-content: center;"></div></div> </div>				<div style="border: 1px solid black; width: 100px; height: 20px; display: flex; align-items: center; justify-content: center;"> <div style="border-right: 1px solid black; width: 20px; text-align: center;">R</div> <div style="width: 80px;">C Rectangle</div> </div>
2.X. FURTHER DESCRIPTION		2.Y. DESCRIPTION OF ENVIRONMENT AND OUTBUILDINGS		
<input checked="" type="checkbox"/> (SEE CONTINUATION SHEET)		<input checked="" type="checkbox"/> (SEE CONTINUATION SHEET)		
2.Z. SOURCES OF INFORMATION		PREPARED BY	ORGANIZATION	DATE
<input checked="" type="checkbox"/> (SEE CONTINUATION SHEET)		Deon Wolfenbarger & Brad Finch	Three Gables Preservation	04/03/94

MISSOURI HISTORIC BUILDING INVENTORY FORM - CONTINUATION SHEET

PAGE NO. 1

REFERENCE NUMBER	A. HISTORIC NAME	B. COUNTY	C. ADDRESS
	Kendall Boarding House	Clay	417 Broadway
<p>T. The house was built c.1920 on land platted in 1898. The date of 1920 is an estimation based on the Sanborn Fire Insurance Maps. This home is not shown on the 1913 Sanborn map; instead, its predecessor, a 1½ story irregular plan home is shown. However, the 1926 Sanborn map does show this home as a rooming house, indicating that sometime between 1913 and 1926 the new home began use as a boarding house. Subsequent maps indicate that this house has not had any additions since 1926. The City Directories show C.E. Bobbitt and Helen Bobbitt at the address in 1917 and D.H. Kendall as owner/occupant in 1922. A pre-1925 tourist booklet entitled "Missouri's National Health Resort" lists D.H. Kendall renting rooms for \$10-\$12 per week.</p> <p>2X. This 2½ story home has a limestone foundation, stucco wall treatment, full length porch and a moderately-pitched front gable roof. The porch's moderately-pitched hip roof is supported by three limestone columns. The steps to the porch are located on the west end of the main facade, as is the main entrance. Three double hung windows are evenly spaced across the second story and a single, narrow window is located in the apex of the roof's gable. Craftsman details are seen in the roof's overhanging eaves, exposed rafters, and decorative knee-braces.</p> <p>2Y. Located on a small lot in a densely populated district among homes of similar construction.</p> <p>2Z. Sanborn Fire Insurance Maps, 1894-1940--Kansas City, MO Public Library, Missouri Valley Special Collections; Excelsior Springs City Directories and Phone Books--Excelsior Springs Museum; Plats and Additions files--City Planning Department, City of Excelsior Springs, MO; Miscellaneous files and reference materials--Excelsior Springs Museum.</p>			



22 4506705

MISSOURI HISTORIC PROPERTY INVENTORY FORM

REFERENCE NUMBER 93CL 0048		A. HISTORIC NAME Haynes Boarding House							
B. COUNTY 0 4 7 CLAY		C. OTHER NAME(S) 243 Broadway							
D. ADDRESS 418 Broadway				E. CITY Excelsior Springs			F. VICINITY <input type="checkbox"/>	G. RESTRICTED	H. ACREAGE
I. SECTION	J. TOWNSHIP	K. RANGE	L. SPANISH LAND GRANT	M. QUARTER SECTIONS		N. OWNERSHIP <input checked="" type="checkbox"/> PRIVATE <input type="checkbox"/> LOCAL <input type="checkbox"/> STATE <input type="checkbox"/> FEDERAL <input type="checkbox"/> MIXED			
O. AGENCY(S) 1.					2.				
P. UTM ZONE	EASTING		NORTHING		USGS QUADRANGLE		Q. AREA(S) OF SIGNIFICANCE/CONTEXT(S)		
1. <input type="text"/>	/ / / / /		/ / / / /				1. <input type="text"/>		
2. <input type="text"/>	/ / / / /		/ / / / /				2. <input type="text"/>		
3. <input type="text"/>	/ / / / /		/ / / / /				3. <input type="text"/>		
4. <input type="text"/>	/ / / / /		/ / / / /				4. <input type="text"/>		
R. SIGNIFICANT PERSON(S) 1. 2. 3.				T. SIGNIFICANCE					
S. SIGNIFICANT EVENT DATE(S) 1. 2.									

☒ SEE CONTINUATION SHEET

MO 780-1257 (5-92)

MISSOURI DEPARTMENT OF NATURAL RESOURCES
HISTORIC PRESERVATION PROGRAM

X

P.O. BOX 176
JEFFERSON CITY, MO 65102

2.A. ARCHITECT/BUILDER/DESIGNER/ENGINEER				
1.		2.		3.
2.B. ARCHITECTURAL STYLE			2.C. VERNACULAR TYPE	
[] [] []			[] [] S. F. undetermined	
2.D. CONSTRUCTION DATE (CIRCA)		2.E. ALTERATION DATE		
c. 1898		1. [] [] [] 2. [] [] [] 3. [] [] [] 4. [] [] [] 5. [] [] []		
2.F. RECONSTRUCTION DATE (CIRCA)		2.G. DATE MOVED	2.H. DESTRUCTION DATE	2.I. OWNER'S NAME & ADDRESS (IF DIFFERENT)
				Charles McDougan, 409 E Broadway, Exc. Springs, MO 64024
2.J. HISTORIC FUNCTION				
1. [] [] [] DOMESTIC 2. [] [] [] 3. [] [] [] 4. [] [] [] 5. [] [] []				
2.K. HISTORIC SUBFUNCTION				
1. [] [] [] Hotel 2. [] [] [] 3. [] [] [] 4. [] [] [] 5. [] [] []				
2.L. NO. OF ANCILLARY STRUCTURES		2.M. RESOURCE TYPE		2.N. STORIES
0		<input checked="" type="checkbox"/> BUILDING <input type="checkbox"/> SITE <input type="checkbox"/> STRUCTURE <input type="checkbox"/> OBJECT		1. 2 2. 3. 4.
2.O. STRUCTURAL SYSTEMS		2.P. EXTERIOR WALL MATERIALS		2.Q. OTHER MATERIALS
1. [] [] B F Balloon frame		1. [] [] 6 4 Asbestos		1. [] [] 2 0 Wood 3. [] [] []
2. [] [] []		2. [] [] []		2. [] [] 4 3 Limestone 4. [] [] []
2.R. ROOF SHAPES		2.S. ROOF MATERIALS		2.T. ROOF FEATURES
1. [] [] C M Complex		1. [] [] 6 3 Asphalt		1. [] [] [] 4. [] [] []
2. [] [] []		2. [] [] []		2.U. FOUNDATION MATERIALS
3. [] [] []		3. [] [] []		1. [] [] 4 3 Limestone
2.V. PORCHES				2.W. PLAN
1. [] [] F U Full 2. [] [] [] 3. [] [] []				[] [] R C Rectangle
2.X. FURTHER DESCRIPTION			2.Y. DESCRIPTION OF ENVIRONMENT AND OUTBUILDINGS	
<input checked="" type="checkbox"/> (SEE CONTINUATION SHEET)			<input checked="" type="checkbox"/> (SEE CONTINUATION SHEET)	
2.Z. SOURCES OF INFORMATION		PREPARED BY		ORGANIZATION
<input checked="" type="checkbox"/> (SEE CONTINUATION SHEET)		Deon Wolfenbarger & Brad Finch		Three Gables Preservation
				DATE
				04/03/94

MISSOURI HISTORIC BUILDING INVENTORY FORM - CONTINUATION SHEET

PAGE NO. 1

REFERENCE NUMBER	A. HISTORIC NAME	B. COUNTY	C. ADDRESS
	Haynes Boarding House	Clay	418 Broadway
<p>T. The house was built c.1896 on land platted in 1898. The date of 1896 is an estimation based partly on the style of the home, and on previous research done by local historian Sonya Morgan. According to the research and a photograph taken in 1899, this home was, for a short time, the dormitory for the Haynes Academy, a "Boarding School for Young Ladies." In an article published in the May, 1988 edition of the Excelsior Springs magazine <u>The Marketplace</u>, Morgan states the following:</p> <p>The school specialized in the classics, sciences, mathematics, bookkeeping, etc. for business, or for the higher classes in the University or Colleges.</p> <p>Young women who boarded at the academy were of a limited number. Only two pupils were allowed per room . . .</p> <p>Parental care for the ladies' moral and physical development was stressed while warning that obedience to all orders and regulations necessary for the good of the school must be observed. Tuition during the first year was \$45 for enrollment in the academic department, \$30 for enrollment in the primary department, and \$200 for board, tuition, physical culture, with furnished room, fuel and light.</p> <p>Morgan's research indicates that the school was probably owned by the Haynes family, as many Haynes' made up the teaching staff. However, the school does not appear to have lasted long. The 1905 Sanborn Fire Insurance Map shows the main school building, located next door to the west of 418 Broadway, as "Private School - to be removed" and the building does not appear on the 1909 map. By 1926, the Sanborn map shows this home as apartments. The City Directories show Stella Haynes and Cammie Haynes at the address in 1917 and Miss Stella Haynes as owner/occupant in 1922. A typed list called "Hotels - Apartments - Rooms" dated March 1, 1925, shows the Haynes Apartments with four rooms renting for \$7 per week.</p> <p>2X. This two story, rectangular plan home has a limestone foundation, asbestos shingle siding, a shallow-pitched truncated hip roof and a full length porch. The porch's flat roof is supported by four square posts resting on limestone piers. The porch has simple, fence-like wood railings. Steps to the porch are centered on the main facade, as is the main entrance. A door is located in the central bay of the second story. Decorative brackets are spaced across the wide cornice band under the overhanging eaves.</p> <p>2Y. Located on a small lot in a densely populated district among homes of similar construction.</p> <p>2Z. Sanborn Fire Insurance Maps, 1894-1940--Kansas City, MO Public Library, Missouri Valley Special Collections; Excelsior Springs City Directories and Phone Books--Excelsior Springs Museum; Plats and Additions files--City Planning Department, City of Excelsior Springs, MO; Miscellaneous files and reference materials--Excelsior Springs Museum.</p>			

CL 44,007-05



CLAS 500 7-0-3

MISSOURI HISTORIC PROPERTY INVENTORY FORM

REFERENCE NUMBER		A. HISTORIC NAME <div style="text-align: center; font-size: 1.2em;">not entered</div>							
B. COUNTY <div style="border: 1px solid black; display: inline-block; padding: 2px;">047</div> CLAY		C. OTHER NAME(S)							
D. ADDRESS 420-24 Broadway				E. CITY Excelsior Springs			F. VICINITY <div style="border: 1px solid black; width: 20px; height: 20px; margin: 0 auto;"></div>	G. RESTRICTED	H. ACREAGE
I. SECTION	J. TOWNSHIP	K. RANGE	L. SPANISH LAND GRANT	M. QUARTER SECTIONS		N. OWNERSHIP <input checked="" type="checkbox"/> PRIVATE <input type="checkbox"/> LOCAL <input type="checkbox"/> STATE <input type="checkbox"/> FEDERAL <input type="checkbox"/> MIXED			
O. AGENCY(S) 1.					2.				
P. UTM ZONE 1. <div style="border: 1px solid black; display: inline-block; width: 30px; height: 20px;"></div>	EASTING / / / / /		NORTHING / / / / /		USGS QUADRANGLE		Q. AREA(S) OF SIGNIFICANCE/CONTEXT(S) 1. <div style="border: 1px solid black; display: inline-block; width: 40px; height: 20px;"></div>		
2. <div style="border: 1px solid black; display: inline-block; width: 30px; height: 20px;"></div>	/ / / / /		/ / / / /				2. <div style="border: 1px solid black; display: inline-block; width: 40px; height: 20px;"></div>		
3. <div style="border: 1px solid black; display: inline-block; width: 30px; height: 20px;"></div>	/ / / / /		/ / / / /				3. <div style="border: 1px solid black; display: inline-block; width: 40px; height: 20px;"></div>		
4. <div style="border: 1px solid black; display: inline-block; width: 30px; height: 20px;"></div>	/ / / / /		/ / / / /				4. <div style="border: 1px solid black; display: inline-block; width: 40px; height: 20px;"></div>		
R. SIGNIFICANT PERSON(S) 1. 2. 3.				T. SIGNIFICANCE <div style="font-size: 1.5em; text-align: center;">None</div>					
S. SIGNIFICANT EVENT DATE(S) 1. 2.									

☐ SEE CONTINUATION SHEET

2.A. ARCHITECT/BUILDER/DESIGNER/ENGINEER				
1.		2.		3.
2.B. ARCHITECTURAL STYLE			2.C. VERNACULAR TYPE	
[][]			[][]	
2.D. CONSTRUCTION DATE (CIRCA)		2.E. ALTERATION DATE		
1.		2.		3.
4.		5.		
2.F. RECONSTRUCTION DATE (CIRCA)		2.G. DATE MOVED	2.H. DESTRUCTION DATE	2.I. OWNER'S NAME & ADDRESS (IF DIFFERENT)
				Stanley Spicer, 1308 Personnon, Exc. Springs, MO 64024
2.J. HISTORIC FUNCTION				
1. [][]		2. [][]		3. [][]
4. [][]		5. [][]		
2.K. HISTORIC SUBFUNCTION				
1. [][]		2. [][]		3. [][]
4. [][]		5. [][]		
2.L. NO. OF ANCILLARY STRUCTURES		2.M. RESOURCE TYPE		2.N. STORIES
		<input checked="" type="checkbox"/> BUILDING <input type="checkbox"/> SITE <input type="checkbox"/> STRUCTURE <input type="checkbox"/> OBJECT		1. _____ 2. _____ 3. _____
2.O. STRUCTURAL SYSTEMS		2.P. EXTERIOR WALL MATERIALS		2.Q. OTHER MATERIALS
1. [][]		1. [][]		1. [][] 3. [][]
2. [][]		2. [][]		2. [][] 4. [][]
2.R. ROOF SHAPES		2.S. ROOF MATERIALS		2.T. ROOF FEATURES
1. [][]		1. [][]		1. [][] 4. [][]
2. [][]		2. [][]		2. [][] 2.U. FOUNDATION MATERIALS
3. [][]		3. [][]		1. [][]
				2. [][]
2.V. PORCHES				2.W. PLAN
1. [][] 2. [][] 3. [][]				[][]
2.X. FURTHER DESCRIPTION			2.Y. DESCRIPTION OF ENVIRONMENT AND OUTBUILDINGS	
<input checked="" type="checkbox"/> (SEE CONTINUATION SHEET)			<input checked="" type="checkbox"/> (SEE CONTINUATION SHEET)	
2.Z. SOURCES OF INFORMATION		PREPARED BY		ORGANIZATION
<input type="checkbox"/> (SEE CONTINUATION SHEET)		Deon Wolfenbarger & Brad Finch		Three Gables Preservation
				DATE
				04/03/94



MISSOURI HISTORIC PROPERTY INVENTORY FORM

CL A5007-0571

REFERENCE NUMBER		A. HISTORIC NAME 423 Broadway, house							
B. COUNTY 047 CLAY		C. OTHER NAME(S) 234 Broadway							
D. ADDRESS 423 Broadway				E. CITY Excelsior Springs			F. VICINITY <input type="checkbox"/>	G. RESTRICTED	H. ACREAGE
I. SECTION	J. TOWNSHIP	K. RANGE	L. SPANISH LAND GRANT	M. QUARTER SECTIONS		N. OWNERSHIP <input checked="" type="checkbox"/> PRIVATE <input type="checkbox"/> LOCAL <input type="checkbox"/> STATE <input type="checkbox"/> FEDERAL <input type="checkbox"/> MIXED			
O. AGENCY(S) 1.					2.				
P. UTM ZONE	EASTING		NORTHING		USGS QUADRANGLE		Q. AREA(S) OF SIGNIFICANCE/CONTEXT(S)		
1. <input type="text"/>	/ / / / /		/ / / / /				1. <input type="text"/>		
2. <input type="text"/>	/ / / / /		/ / / / /				2. <input type="text"/>		
3. <input type="text"/>	/ / / / /		/ / / / /				3. <input type="text"/>		
4. <input type="text"/>	/ / / / /		/ / / / /				4. <input type="text"/>		
R. SIGNIFICANT PERSON(S) 1. 2. 3.				T. SIGNIFICANCE					
S. SIGNIFICANT EVENT DATE(S) 1 2									
<input checked="" type="checkbox"/> SEE CONTINUATION SHEET									

MO 780-1257 (5-92)

MISSOURI DEPARTMENT OF NATURAL RESOURCES
HISTORIC PRESERVATION PROGRAM

X

P.O. BOX 176
JEFFERSON CITY, MO 65102

2.A. ARCHITECT/BUILDER/DESIGNER/ENGINEER				
1.		2.		3.
2.B. ARCHITECTURAL STYLE <div>4 0 Late victorian</div>			2.C. VERNACULAR TYPE <div></div>	
2.D. CONSTRUCTION DATE (CIRCA) <div>c.1898</div>	2.E. ALTERATION DATE 1. c.1920 2. 3. 4. 5.			
2.F. RECONSTRUCTION DATE (CIRCA)	2.G. DATE MOVED	2.H. DESTRUCTION DATE	2.I. OWNER'S NAME & ADDRESS (IF DIFFERENT) <div>Douglas & Debra K. Cazzell</div>	
2.J. HISTORIC FUNCTION 1. 0 1 DOMESTIC 2. 3. 4. 5.				
2.K. HISTORIC SUBFUNCTION 1. 0 1 A Single dwlg 2. 3. 4. 5.				
2.L. NO. OF ANCILLARY STRUCTURES <div>0</div>	2.M. RESOURCE TYPE <input checked="" type="checkbox"/> BUILDING <input type="checkbox"/> SITE <input type="checkbox"/> STRUCTURE <input type="checkbox"/> OBJECT		2.N. STORIES 1. 1 2. 3.	
2.O. STRUCTURAL SYSTEMS 1. B F Balloon frame 2. 2.	2.P. EXTERIOR WALL MATERIALS 1. 6 4 Asbestos 2. 2.	2.Q. OTHER MATERIALS 1. 2 0 Wood 3. 4. 2.		
2.R. ROOF SHAPES 1. C M Complex 2. 3.	2.S. ROOF MATERIALS 1. 6 3 Asphalt 2. 3.	2.T. ROOF FEATURES 1. 4. 2.		
		2.U. FOUNDATION MATERIALS 1. 4 3 Limestone 2. 2.		
2.V. PORCHES 1. R 1 Recessed-1 story 2. 3. 2.				2.W. PLAN <div>I R Irregular</div>
2.X. FURTHER DESCRIPTION <input checked="" type="checkbox"/> (SEE CONTINUATION SHEET)		2.Y. DESCRIPTION OF ENVIRONMENT AND OUTBUILDINGS <input checked="" type="checkbox"/> (SEE CONTINUATION SHEET)		
2.Z. SOURCES OF INFORMATION <input checked="" type="checkbox"/> (SEE CONTINUATION SHEET)	PREPARED BY Deon Wolfenbarger & Brad Finch	ORGANIZATION Three Gables Preservation		DATE 04/03/94

MISSOURI HISTORIC BUILDING INVENTORY FORM - CONTINUATION SHEET

PAGE NO. 1

REFERENCE NUMBER	A. HISTORIC NAME	B. COUNTY	C. ADDRESS
	423 Broadway, house	Clay	423 Broadway
<p>T. The house was built c.1898 on land platted in 1898. The date of 1898 is an estimation based partly on the style of the home and plat records. Records are scarce and Sanborn Fire Insurance Maps do not cover this area until 1900. According to the Sanborn Fire Insurance Maps, this home has not had any additions except for an enclosed rear porch addition sometime between 1913 and 1926. The City Directories show S.W. McDavid and T. McDorn at the address in 1917 and W.E. Moore as owner/occupant in 1922.</p> <p>2X. This one story home has a limestone foundation, asbestos shingle siding, and gable wings intersecting on a steeply pitched pyramidal roof. A porch is inset within the ell. The porch's flat roof with mansard front is supported by three simple, squared posts. The porch has simple wood railings. The steps to the porch are centered on the main facade and the front door is located on the angled east wall of the gable front wing. This wing has a narrow 1/1 window in the attic level. All windows have entablature wood surrounds.</p> <p>2Y. Located on a small lot in a densely populated district among homes of similar construction.</p> <p>2Z. Sanborn Fire Insurance Maps, 1894-1940--Kansas City, MO Public Library, Missouri Valley Special Collections; Excelsior Springs City Directories and Phone Books--Excelsior Springs Museum; Plats and Additions files--City Planning Department, City of Excelsior Springs, MO; Miscellaneous files and reference materials--Excelsior Springs Museum.</p>			

CL A 1007-007



MISSOURI HISTORIC PROPERTY INVENTORY FORM

CLAS-007-5

REFERENCE NUMBER 93CL0050		A. HISTORIC NAME The Idle Hour Boarding House				
B. COUNTY 047 CLAY		C. OTHER NAME(S) 235 Broadway, house; 236 Broadway, house				
D. ADDRESS 425-29 Broadway		E. CITY Excelsior Springs		F. VICINITY <input type="checkbox"/>	G. RESTRICTED <input type="checkbox"/>	H. ACREAGE <input type="checkbox"/>
I. SECTION	J. TOWNSHIP	K. RANGE	L. SPANISH LAND GRANT	M. QUARTER SECTIONS	N. OWNERSHIP <input checked="" type="checkbox"/> PRIVATE <input type="checkbox"/> LOCAL <input type="checkbox"/> STATE <input type="checkbox"/> FEDERAL <input type="checkbox"/> MIXED	
O. AGENCY(S) 1.			2.			
P. UTM ZONE	EASTING	NORTHING	USGS QUADRANGLE		Q. AREA(S) OF SIGNIFICANCE/CONTEXT(S)	
1. <input type="text"/>	/ / / / /	/ / / / /			1. <input type="text"/>	
2. <input type="text"/>	/ / / / /	/ / / / /			2. <input type="text"/>	
3. <input type="text"/>	/ / / / /	/ / / / /			3. <input type="text"/>	
4. <input type="text"/>	/ / / / /	/ / / / /			4. <input type="text"/>	
R. SIGNIFICANT PERSON(S) 1. 2. 3.			T. SIGNIFICANCE			
S. SIGNIFICANT EVENT DATE(S) 1. 2.						
<input type="checkbox"/> SEE CONTINUATION SHEET						

2.A. ARCHITECT/BUILDER/DESIGNER/ENGINEER				
1.		2.		3.
2.B. ARCHITECTURAL STYLE			2.C. VERNACULAR TYPE	
<div style="border: 1px solid black; width: 30px; height: 20px; display: inline-block;"></div>			<div style="border: 1px solid black; width: 30px; height: 20px; display: inline-block; text-align: center;">59</div> Residential multi-family	
2.D. CONSTRUCTION DATE (CIRCA)		2.E. ALTERATION DATE		
c.1898		1. <div style="border: 1px solid black; width: 30px; height: 20px; display: inline-block;"></div> 2. <div style="border: 1px solid black; width: 30px; height: 20px; display: inline-block;"></div> 3. <div style="border: 1px solid black; width: 30px; height: 20px; display: inline-block;"></div> 4. <div style="border: 1px solid black; width: 30px; height: 20px; display: inline-block;"></div> 5. <div style="border: 1px solid black; width: 30px; height: 20px; display: inline-block;"></div>		
2.F. RECONSTRUCTION DATE (CIRCA)		2.G. DATE MOVED	2.H. DESTRUCTION DATE	2.I. OWNER'S NAME & ADDRESS (IF DIFFERENT)
				Richard L. Webb, RR 1 Box 420, Lawson, MO 64062
2.J. HISTORIC FUNCTION				
1. <div style="border: 1px solid black; width: 30px; height: 20px; display: inline-block; text-align: center;">01</div> DOMESTIC 2. <div style="border: 1px solid black; width: 30px; height: 20px; display: inline-block;"></div> 3. <div style="border: 1px solid black; width: 30px; height: 20px; display: inline-block;"></div> 4. <div style="border: 1px solid black; width: 30px; height: 20px; display: inline-block;"></div> 5. <div style="border: 1px solid black; width: 30px; height: 20px; display: inline-block;"></div>				
2.K. HISTORIC SUBFUNCTION				
1. <div style="border: 1px solid black; width: 30px; height: 20px; display: inline-block; text-align: center;">01D</div> Hotel 2. <div style="border: 1px solid black; width: 30px; height: 20px; display: inline-block;"></div> 3. <div style="border: 1px solid black; width: 30px; height: 20px; display: inline-block;"></div> 4. <div style="border: 1px solid black; width: 30px; height: 20px; display: inline-block;"></div> 5. <div style="border: 1px solid black; width: 30px; height: 20px; display: inline-block;"></div>				
2.L. NO. OF ANCILLARY STRUCTURES		2.M. RESOURCE TYPE		2.N. STORIES
0		<input checked="" type="checkbox"/> BUILDING <input type="checkbox"/> SITE <input type="checkbox"/> STRUCTURE <input type="checkbox"/> OBJECT		1. <u>2</u> 2. _____ 3. _____
2.O. STRUCTURAL SYSTEMS		2.P. EXTERIOR WALL MATERIALS	2.Q. OTHER MATERIALS	
1. <div style="border: 1px solid black; width: 30px; height: 20px; display: inline-block; text-align: center;">B F</div> Balloon frame		1. <div style="border: 1px solid black; width: 30px; height: 20px; display: inline-block; text-align: center;">61</div> Stucco	1. <div style="border: 1px solid black; width: 30px; height: 20px; display: inline-block; text-align: center;">20</div> Wood 3. <div style="border: 1px solid black; width: 30px; height: 20px; display: inline-block;"></div>	
2. <div style="border: 1px solid black; width: 30px; height: 20px; display: inline-block;"></div>		2. <div style="border: 1px solid black; width: 30px; height: 20px; display: inline-block; text-align: center;">25</div> Shake/single painted	2. <div style="border: 1px solid black; width: 30px; height: 20px; display: inline-block; text-align: center;">43</div> Limestone 4. <div style="border: 1px solid black; width: 30px; height: 20px; display: inline-block;"></div>	
2.R. ROOF SHAPES		2.S. ROOF MATERIALS	2.T. ROOF FEATURES	
1. <div style="border: 1px solid black; width: 30px; height: 20px; display: inline-block; text-align: center;">C M</div> Complex		1. <div style="border: 1px solid black; width: 30px; height: 20px; display: inline-block; text-align: center;">63</div> Asphalt	1. <div style="border: 1px solid black; width: 30px; height: 20px; display: inline-block; text-align: center;">D R</div> Dormer 4. <div style="border: 1px solid black; width: 30px; height: 20px; display: inline-block;"></div>	
2. <div style="border: 1px solid black; width: 30px; height: 20px; display: inline-block;"></div>		2. <div style="border: 1px solid black; width: 30px; height: 20px; display: inline-block;"></div>	2. <div style="border: 1px solid black; width: 30px; height: 20px; display: inline-block;"></div>	
3. <div style="border: 1px solid black; width: 30px; height: 20px; display: inline-block;"></div>		3. <div style="border: 1px solid black; width: 30px; height: 20px; display: inline-block;"></div>	3. <div style="border: 1px solid black; width: 30px; height: 20px; display: inline-block;"></div>	
2.V. PORCHES			2.W. PLAN	
1. <div style="border: 1px solid black; width: 30px; height: 20px; display: inline-block; text-align: center;">R1</div> Recessed-1 story 2. <div style="border: 1px solid black; width: 30px; height: 20px; display: inline-block; text-align: center;">D K</div> Deck 3. <div style="border: 1px solid black; width: 30px; height: 20px; display: inline-block;"></div>			<div style="border: 1px solid black; width: 30px; height: 20px; display: inline-block; text-align: center;">I R</div> Irregular	
2.X. FURTHER DESCRIPTION		2.Y. DESCRIPTION OF ENVIRONMENT AND OUTBUILDINGS		
<input checked="" type="checkbox"/> (SEE CONTINUATION SHEET)		<input checked="" type="checkbox"/> (SEE CONTINUATION SHEET)		
2.Z. SOURCES OF INFORMATION		PREPARED BY		DATE
<input checked="" type="checkbox"/> (SEE CONTINUATION SHEET)		Deon Wolfenbarger & Brad Finch		04/03/94
		ORGANIZATION		
		Three Gables Preservation		

MISSOURI HISTORIC BUILDING INVENTORY FORM - CONTINUATION SHEET

PAGE NO. 1

REFERENCE NUMBER	A. HISTORIC NAME	B. COUNTY	C. ADDRESS
	Idle Hour Boarding House	Clay	425-29 Broadway
<p>T. These two, recently connected houses were built c.1898 on land platted in 1898. The date of 1898 is an estimation based partly on the style of the home, as records are scarce and Sanborn Fire Insurance Maps do not cover this area until 1900. According to the Sanborn Fire Insurance Maps, this home was two separate dwellings until sometime after 1942. 425 Broadway is the only one shown on the available Sanborn maps as a rooming house, beginning sometime between 1913 and 1926. The City Directories show "The Idle Hour" rooming house and Mrs. C.A. Arnold at 425 Broadway and W.J. Bates at 429 Broadway in 1917. In 1922, Mrs. C.A. Arnold is shown as owner/occupant of 425 Broadway and W.J. Bates as owner/occupant of 429 Broadway.</p> <p>2X. This two story residence has an irregular plan and roofline due to additions over the years. There is a limestone foundation and a combination wall treatment of stucco on the first floor and wood shingle on the second. There are multiple porches with varying roof shapes; the east porch has a front gable roof, a stepped arch entry, and is partly enclosed. The west porch has a flat roof with modern metal balustrade above. It also has a stepped arch entry, and square stucco columns on stone piers. Entrances are located in the east and west porches. Ribbons of three windows of various sizes are found on the first and second stories. Two gable roof peaks face north, one faces west. The overhanging roofs have exposed rafters and braces.</p> <p>2Y. Located on a small corner lot in a densely populated district among homes of similar construction.</p> <p>2Z. Sanborn Fire Insurance Maps, 1894-1940--Kansas City, MO Public Library, Missouri Valley Special Collections; Excelsior Springs City Directories and Phone Books--Excelsior Springs Museum; Plats and Additions files--City Planning Department, City of Excelsior Springs, MO; Miscellaneous files and reference materials--Excelsior Springs Museum.</p>			

2000/0044 77



MISSOURI HISTORIC PROPERTY INVENTORY FORM

REFERENCE NUMBER 93C10051		A. HISTORIC NAME 432 Broadway, house							
B. COUNTY 047 CLAY		C. OTHER NAME(S)							
D. ADDRESS 432 Broadway				E. CITY Excelsior Springs			F. VICINITY <input type="checkbox"/>	G. RESTRICTED	H. ACREAGE
I. SECTION	J. TOWNSHIP	K. RANGE	L. SPANISH LAND GRANT	M. QUARTER SECTIONS		N. OWNERSHIP <input checked="" type="checkbox"/> PRIVATE <input type="checkbox"/> LOCAL <input type="checkbox"/> STATE <input type="checkbox"/> FEDERAL <input type="checkbox"/> MIXED			
O. AGENCY(S) 1.					2.				
P. UTM ZONE	EASTING		NORTHING		USGS QUADRANGLE		Q. AREA(S) OF SIGNIFICANCE/CONTEXT(S)		
1. <input type="text"/>	/ / / / /		/ / / / /				1. <input type="text"/>		
2. <input type="text"/>	/ / / / /		/ / / / /				2. <input type="text"/>		
3. <input type="text"/>	/ / / / /		/ / / / /				3. <input type="text"/>		
4. <input type="text"/>	/ / / / /		/ / / / /				4. <input type="text"/>		
R. SIGNIFICANT PERSON(S) 1. 2. 3.				T. SIGNIFICANCE					
S. SIGNIFICANT EVENT DATE(S) 1. 2.									

☒ SEE CONTINUATION SHEET

2.A. ARCHITECT/BUILDER/DESIGNER/ENGINEER				
1.		2.		3.
2.B. ARCHITECTURAL STYLE			2.C. VERNACULAR TYPE	
[] []			[2] Composite	
2.D. CONSTRUCTION DATE (CIRCA)		2.E. ALTERATION DATE		
c.1898		1. [] 2. [] 3. [] 4. [] 5. []		
2.F. RECONSTRUCTION DATE (CIRCA)	2.G. DATE MOVED	2.H. DESTRUCTION DATE	2.I. OWNER'S NAME & ADDRESS (IF DIFFERENT)	
			Richard L. & Martha Webb	
2.J. HISTORIC FUNCTION				
1. [0] [1] DOMESTIC 2. [] [] [] 3. [] [] [] 4. [] [] [] 5. [] [] []				
2.K. HISTORIC SUBFUNCTION				
1. [0] [1] A Single dwlg 2. [] [] [] 3. [] [] [] 4. [] [] [] 5. [] [] []				
2.L. NO. OF ANCILLARY STRUCTURES		2.M. RESOURCE TYPE		2.N. STORIES
0		<input checked="" type="checkbox"/> BUILDING <input type="checkbox"/> SITE <input type="checkbox"/> STRUCTURE <input type="checkbox"/> OBJECT		1. 1 2. 3.
2.O. STRUCTURAL SYSTEMS		2.P. EXTERIOR WALL MATERIALS		2.Q. OTHER MATERIALS
1. [] [B] [F] Balloon frame		1. [] [6] [4] Asbestos		1. [] [2] [0] Wood 3. [] [] []
2. [] [] []		2. [] [] []		2. [] [] [] 4. [] [] []
2.R. ROOF SHAPES		2.S. ROOF MATERIALS		2.T. ROOF FEATURES
1. [] [C] [M] Complex		1. [] [6] [3] Asphalt		1. [] [] [] 4. [] [] []
2. [] [] []		2. [] [] []		2.U. FOUNDATION MATERIALS
3. [] [] []		3. [] [] []		
2.V. PORCHES				2.W. PLAN
1. [] [W] [A] Wrap-around 2. [] [] [] 3. [] [] []				[] [I] [R] Irregular
2.X. FURTHER DESCRIPTION		2.Y. DESCRIPTION OF ENVIRONMENT AND OUTBUILDINGS		
<input checked="" type="checkbox"/> (SEE CONTINUATION SHEET)		<input checked="" type="checkbox"/> (SEE CONTINUATION SHEET)		
2.Z. SOURCES OF INFORMATION		PREPARED BY	ORGANIZATION	DATE
<input checked="" type="checkbox"/> (SEE CONTINUATION SHEET)		Deon Wolfenbarger & Brad Finch	Three Gables Preservation	04/03/94

MISSOURI HISTORIC BUILDING INVENTORY FORM - CONTINUATION SHEET

PAGE NO. 1

REFERENCE NUMBER	A. HISTORIC NAME	B. COUNTY	C. ADDRESS
	432 Broadway, house	Clay	432 Broadway
<p>T. The house was built c.1898 on land platted in 1898. The date of 1898 is an estimation based partly on the style of the home, as records are scarce and Sanborn Fire Insurance Maps do not cover this area. The 1917 City Directory shows V.B. Stone at the address and S.W. David as owner/occupant in 1922. The 1940 phone book lists H.A. Porter at the address.</p> <p>2X. This one story, intersecting gable home has a high limestone foundation, asbestos shingle siding and an inset, wrap-around porch. The porch is supported by two squared posts. The porch has simple, squared railings. The steps to the porch are centrally located on the main facade. The door is located on the south end of the west facade. Small windows are centered in the south and west facing gables.</p> <p>2Y. Located on a small lot, high on a hill, in a densely populated district among homes of similar construction.</p> <p>2Z. Sanborn Fire Insurance Maps, 1894-1940--Kansas City, MO Public Library, Missouri Valley Special Collections; Excelsior Springs City Directories and Phone Books--Excelsior Springs Museum; Plats and Additions files--City Planning Department, City of Excelsior Springs, MO; Miscellaneous files and reference materials--Excelsior Springs Museum.</p>			

11 84007-06



CL A5007-057

MISSOURI HISTORIC PROPERTY INVENTORY FORM

REFERENCE NUMBER 93CL 0052		A. HISTORIC NAME 436 Broadway, house							
B. COUNTY 0 4 7 CLAY		C. OTHER NAME(S)							
D. ADDRESS 436 Broadway				E. CITY Excelsior Springs			F. VICINITY <input type="checkbox"/>	G. RESTRICTED	H. ACREAGE
I. SECTION	J. TOWNSHIP	K. RANGE	L. SPANISH LAND GRANT	M. QUARTER SECTIONS		N. OWNERSHIP <input checked="" type="checkbox"/> PRIVATE <input type="checkbox"/> LOCAL <input type="checkbox"/> STATE <input type="checkbox"/> FEDERAL <input type="checkbox"/> MIXED			
O. AGENCY(S) 1.					2.				
P. UTM ZONE	EASTING		NORTHING		USGS QUADRANGLE		Q. AREA(S) OF SIGNIFICANCE/CONTEXT(S)		
1. <input type="text"/>	/ / / / /		/ / / / / / /				1. <input type="text"/>		
2. <input type="text"/>	/ / / / /		/ / / / / / /				2. <input type="text"/>		
3. <input type="text"/>	/ / / / /		/ / / / / / /				3. <input type="text"/>		
4. <input type="text"/>	/ / / / /		/ / / / / / /				4. <input type="text"/>		
R. SIGNIFICANT PERSON(S)				T. SIGNIFICANCE					
1.									
2.									
3.									
S. SIGNIFICANT EVENT DATE(S)									
1.									
2.				<input checked="" type="checkbox"/> SEE CONTINUATION SHEET					

MO 780-1257 (5-92)

MISSOURI DEPARTMENT OF NATURAL RESOURCES
HISTORIC PRESERVATION PROGRAM

X

P.O. BOX 176
JEFFERSON CITY, MO 65102

2.A. ARCHITECT/BUILDER/DESIGNER/ENGINEER				
1.		2.		3.
2.B. ARCHITECTURAL STYLE			2.C. VERNACULAR TYPE	
4 0 Late victorian			[][]	
2.D. CONSTRUCTION DATE (CIRCA)		2.E. ALTERATION DATE		
c.1898		1. C 2. 3. 4. 5.		
2.F. RECONSTRUCTION DATE (CIRCA)	2.G. DATE MOVED	2.H. DESTRUCTION DATE	2.I. OWNER'S NAME & ADDRESS (IF DIFFERENT)	
			Mark Hill, 201 Bombay, Exc. Springs, MO 64024	
2.J. HISTORIC FUNCTION				
1. 0 1 DOMESTIC 2. [][][] 3. [][][] 4. [][][] 5. [][][]				
2.K. HISTORIC SUBFUNCTION				
1. 0 1 A Single dwlg 2. [][][] 3. [][][] 4. [][][] 5. [][][]				
2.L. NO. OF ANCILLARY STRUCTURES		2.M. RESOURCE TYPE		2.N. STORIES
0		<input checked="" type="checkbox"/> BUILDING <input type="checkbox"/> SITE <input type="checkbox"/> STRUCTURE <input type="checkbox"/> OBJECT		1. 1 2. 3.
2.O. STRUCTURAL SYSTEMS		2.P. EXTERIOR WALL MATERIALS		2.Q. OTHER MATERIALS
1. B F Balloon frame		1. 6 4 Asbestos		1. 2 0 Wood 3. [][][]
2. [][][]		2. [][][]		2. [][][] 4. [][][]
2.R. ROOF SHAPES		2.S. ROOF MATERIALS		2.T. ROOF FEATURES
1. I G Intersecting gable		1. 6 3 Asphalt		1. [][][] 4. [][][]
2. [][][]		2. [][][]		2.U. FOUNDATION MATERIALS
3. [][][]		3. [][][]		
2.V. PORCHES				2.W. PLAN
1. F U Full 2. [][][] 3. [][][]				R C Rectangle
2.X. FURTHER DESCRIPTION			2.Y. DESCRIPTION OF ENVIRONMENT AND OUTBUILDINGS	
<input checked="" type="checkbox"/> (SEE CONTINUATION SHEET)			<input checked="" type="checkbox"/> (SEE CONTINUATION SHEET)	
2.Z. SOURCES OF INFORMATION		PREPARED BY		ORGANIZATION
<input checked="" type="checkbox"/> (SEE CONTINUATION SHEET)		Deon Wolfenbarger & Brad Finch		Three Gables Preservation
				DATE
				04/03/94

MISSOURI HISTORIC BUILDING INVENTORY FORM - CONTINUATION SHEET

PAGE NO. 1

REFERENCE NUMBER	A. HISTORIC NAME	B. COUNTY	C. ADDRESS
	436 Broadway, house	Clay	436 Broadway
<p>T. The house was built c.1898 on land platted in 1898. The date of 1898 is an estimation based partly on the style of the home, as records are scarce and Sanborn Fire Insurance Maps do not cover this area. The 1917 City Directory shows A.M. Bates at the address and again as owner/occupant in 1922. The 1940 phone book lists A.M. Bates at the address again.</p> <p>2X. This one story Late Victorian home has a limestone foundation, asbestos shingle siding and a full porch. The house has intersecting gable roofs with end returns. The porch is supported by four turned posts with decorative jigsaw brackets. The porch has simple, squared railings. The steps to the porch are centrally located on the main facade. The angled entry door is located on the south end of the main facade. A small window is centrally located in the attic level of the front facing gable.</p> <p>2Y. Located on a small lot, high on a hill, in a densely populated district among homes of similar construction.</p> <p>2Z. Sanborn Fire Insurance Maps, 1894-1940--Kansas City, MO Public Library, Missouri Valley Special Collections; Excelsior Springs City Directories and Phone Books--Excelsior Springs Museum; Plats and Additions files--City Planning Department, City of Excelsior Springs, MO; Miscellaneous files and reference materials--Excelsior Springs Museum.</p>			



MISSOURI HISTORIC PROPERTY INVENTORY FORM

REFERENCE NUMBER		A. HISTORIC NAME <i>not entered</i>							
B. COUNTY 0 4 7 CLAY		C. OTHER NAME(S)							
D. ADDRESS 112 Cliff				E. CITY Excelsior Springs			F. VICINITY <input type="checkbox"/>	G. RESTRICTED	H. ACREAGE
I. SECTION	J. TOWNSHIP	K. RANGE	L. SPANISH LAND GRANT	M. QUARTER SECTIONS		N. OWNERSHIP <input checked="" type="checkbox"/> PRIVATE <input type="checkbox"/> LOCAL <input type="checkbox"/> STATE <input type="checkbox"/> FEDERAL <input type="checkbox"/> MIXED			
O. AGENCY(S) 1.					2.				
P. UTM ZONE	EASTING		NORTHING		USGS QUADRANGLE		Q. AREA(S) OF SIGNIFICANCE/CONTEXT(S)		
1. <input type="text"/>	/ / / / /		/ / / / /				1. <input type="text"/>		
2. <input type="text"/>	/ / / / /		/ / / / /				2. <input type="text"/>		
3. <input type="text"/>	/ / / / /		/ / / / /				3. <input type="text"/>		
4. <input type="text"/>	/ / / / /		/ / / / /				4. <input type="text"/>		
R. SIGNIFICANT PERSON(S) 1. 2. 3.				T. SIGNIFICANCE <i>Non-historic (less than 50 years old)</i>					
S. SIGNIFICANT EVENT DATE(S) 1.									
2.									

☒ SEE CONTINUATION SHEET

2.A. ARCHITECT/BUILDER/DESIGNER/ENGINEER				
1. <div style="border: 1px solid black; width: 40px; height: 20px; margin: 2px;"></div>		2. <div style="border: 1px solid black; width: 40px; height: 20px; margin: 2px;"></div>		3. <div style="border: 1px solid black; width: 40px; height: 20px; margin: 2px;"></div>
2.B. ARCHITECTURAL STYLE			2.C. VERNACULAR TYPE	
<div style="border: 1px solid black; width: 40px; height: 20px; margin: 2px;"></div>			<div style="border: 1px solid black; width: 40px; height: 20px; margin: 2px;"></div>	
2.D. CONSTRUCTION DATE (CIRCA)		2.E. ALTERATION DATE		
1. <div style="border: 1px solid black; width: 40px; height: 20px; margin: 2px;"></div>		2. <div style="border: 1px solid black; width: 40px; height: 20px; margin: 2px;"></div>		3. <div style="border: 1px solid black; width: 40px; height: 20px; margin: 2px;"></div>
4. <div style="border: 1px solid black; width: 40px; height: 20px; margin: 2px;"></div>		5. <div style="border: 1px solid black; width: 40px; height: 20px; margin: 2px;"></div>		
2.F. RECONSTRUCTION DATE (CIRCA)	2.G. DATE MOVED	2.H. DESTRUCTION DATE	2.I. OWNER'S NAME & ADDRESS (IF DIFFERENT)	
<div style="border: 1px solid black; width: 40px; height: 20px; margin: 2px;"></div>	<div style="border: 1px solid black; width: 40px; height: 20px; margin: 2px;"></div>	<div style="border: 1px solid black; width: 40px; height: 20px; margin: 2px;"></div>	Ralph & Linda Ryan	
2.J. HISTORIC FUNCTION				
1. <div style="border: 1px solid black; width: 40px; height: 20px; margin: 2px;"></div>		2. <div style="border: 1px solid black; width: 40px; height: 20px; margin: 2px;"></div>		3. <div style="border: 1px solid black; width: 40px; height: 20px; margin: 2px;"></div>
4. <div style="border: 1px solid black; width: 40px; height: 20px; margin: 2px;"></div>		5. <div style="border: 1px solid black; width: 40px; height: 20px; margin: 2px;"></div>		
2.K. HISTORIC SUBFUNCTION				
1. <div style="border: 1px solid black; width: 40px; height: 20px; margin: 2px;"></div>		2. <div style="border: 1px solid black; width: 40px; height: 20px; margin: 2px;"></div>		3. <div style="border: 1px solid black; width: 40px; height: 20px; margin: 2px;"></div>
4. <div style="border: 1px solid black; width: 40px; height: 20px; margin: 2px;"></div>		5. <div style="border: 1px solid black; width: 40px; height: 20px; margin: 2px;"></div>		
2.L. NO. OF ANCILLARY STRUCTURES		2.M. RESOURCE TYPE		2.N. STORIES
<div style="border: 1px solid black; width: 40px; height: 20px; margin: 2px;"></div>		<input checked="" type="checkbox"/> BUILDING <input type="checkbox"/> SITE <input type="checkbox"/> STRUCTURE <input type="checkbox"/> OBJECT		1. <div style="border: 1px solid black; width: 40px; height: 20px; margin: 2px;"></div> 2. <div style="border: 1px solid black; width: 40px; height: 20px; margin: 2px;"></div> 3. <div style="border: 1px solid black; width: 40px; height: 20px; margin: 2px;"></div>
2.O. STRUCTURAL SYSTEMS		2.P. EXTERIOR WALL MATERIALS		2.Q. OTHER MATERIALS
1. <div style="border: 1px solid black; width: 40px; height: 20px; margin: 2px;"></div>		1. <div style="border: 1px solid black; width: 40px; height: 20px; margin: 2px;"></div>		1. <div style="border: 1px solid black; width: 40px; height: 20px; margin: 2px;"></div> 3. <div style="border: 1px solid black; width: 40px; height: 20px; margin: 2px;"></div>
2. <div style="border: 1px solid black; width: 40px; height: 20px; margin: 2px;"></div>		2. <div style="border: 1px solid black; width: 40px; height: 20px; margin: 2px;"></div>		2. <div style="border: 1px solid black; width: 40px; height: 20px; margin: 2px;"></div> 4. <div style="border: 1px solid black; width: 40px; height: 20px; margin: 2px;"></div>
2.R. ROOF SHAPES		2.S. ROOF MATERIALS		2.T. ROOF FEATURES
1. <div style="border: 1px solid black; width: 40px; height: 20px; margin: 2px;"></div>		1. <div style="border: 1px solid black; width: 40px; height: 20px; margin: 2px;"></div>		1. <div style="border: 1px solid black; width: 40px; height: 20px; margin: 2px;"></div> 4. <div style="border: 1px solid black; width: 40px; height: 20px; margin: 2px;"></div>
2. <div style="border: 1px solid black; width: 40px; height: 20px; margin: 2px;"></div>		2. <div style="border: 1px solid black; width: 40px; height: 20px; margin: 2px;"></div>		2. <div style="border: 1px solid black; width: 40px; height: 20px; margin: 2px;"></div> 1. <div style="border: 1px solid black; width: 40px; height: 20px; margin: 2px;"></div>
3. <div style="border: 1px solid black; width: 40px; height: 20px; margin: 2px;"></div>		3. <div style="border: 1px solid black; width: 40px; height: 20px; margin: 2px;"></div>		3. <div style="border: 1px solid black; width: 40px; height: 20px; margin: 2px;"></div> 2. <div style="border: 1px solid black; width: 40px; height: 20px; margin: 2px;"></div>
2.V. PORCHES				2.W. PLAN
1. <div style="border: 1px solid black; width: 40px; height: 20px; margin: 2px;"></div> 2. <div style="border: 1px solid black; width: 40px; height: 20px; margin: 2px;"></div> 3. <div style="border: 1px solid black; width: 40px; height: 20px; margin: 2px;"></div>				<div style="border: 1px solid black; width: 40px; height: 20px; margin: 2px;"></div>
2.X. FURTHER DESCRIPTION		2.Y. DESCRIPTION OF ENVIRONMENT AND OUTBUILDINGS		
<input checked="" type="checkbox"/> (SEE CONTINUATION SHEET)		<input checked="" type="checkbox"/> (SEE CONTINUATION SHEET)		
2.Z. SOURCES OF INFORMATION		PREPARED BY		DATE
<input checked="" type="checkbox"/> (SEE CONTINUATION SHEET)		Deon Wolfenbarger & Brad Finch		04/03/94
		ORGANIZATION		
		Three Gables Preservation		



MISSOURI HISTORIC PROPERTY INVENTORY FORM

REFERENCE NUMBER		A. HISTORIC NAME <i>not entered</i>							
B. COUNTY <i>0 4 7</i> CLAY		C. OTHER NAME(S)							
D. ADDRESS <i>113 114 Cliff</i>				E. CITY <i>Excelsior Springs</i>			F. VICINITY <input type="checkbox"/>	G. RESTRICTED	H. ACREAGE
I. SECTION	J. TOWNSHIP	K. RANGE	L. SPANISH LAND GRANT	M. QUARTER SECTIONS		N. OWNERSHIP <input checked="" type="checkbox"/> PRIVATE <input type="checkbox"/> LOCAL <input type="checkbox"/> STATE <input type="checkbox"/> FEDERAL <input type="checkbox"/> MIXED			
O. AGENCY(S) 1.					2.				
P. UTM ZONE	EASTING		NORTHING		USGS QUADRANGLE		Q. AREA(S) OF SIGNIFICANCE/CONTEXT(S)		
1. <input type="text"/>	/ / / / /		/ / / / /				1. <input type="text"/>		
2. <input type="text"/>	/ / / / /		/ / / / /				2. <input type="text"/>		
3. <input type="text"/>	/ / / / /		/ / / / /				3. <input type="text"/>		
4. <input type="text"/>	/ / / / /		/ / / / /				4. <input type="text"/>		
R. SIGNIFICANT PERSON(S) 1. 2. 3.				T. SIGNIFICANCE <i>Non-historic</i> <i>Does not appear on 1942 Sanborn Map</i>					
S. SIGNIFICANT EVENT DATE(S) 1. 2.									

☒ SEE CONTINUATION SHEET

2.A. ARCHITECT/BUILDER/DESIGNER/ENGINEER				
1. <div style="border: 1px solid black; width: 100px; height: 20px;"></div>		2. <div style="border: 1px solid black; width: 100px; height: 20px;"></div>		3. <div style="border: 1px solid black; width: 100px; height: 20px;"></div>
2.B. ARCHITECTURAL STYLE			2.C. VERNACULAR TYPE	
<div style="border: 1px solid black; width: 100px; height: 20px;"></div>			<div style="border: 1px solid black; width: 100px; height: 20px;"></div>	
2.D. CONSTRUCTION DATE (CIRCA)		2.E. ALTERATION DATE		
1. <div style="border: 1px solid black; width: 100px; height: 20px;"></div>		2. <div style="border: 1px solid black; width: 100px; height: 20px;"></div>		3. <div style="border: 1px solid black; width: 100px; height: 20px;"></div>
4. <div style="border: 1px solid black; width: 100px; height: 20px;"></div>		5. <div style="border: 1px solid black; width: 100px; height: 20px;"></div>		
2.F. RECONSTRUCTION DATE (CIRCA)	2.G. DATE MOVED	2.H. DESTRUCTION DATE	2.I. OWNER'S NAME & ADDRESS (IF DIFFERENT)	
<div style="border: 1px solid black; width: 100px; height: 20px;"></div>	<div style="border: 1px solid black; width: 100px; height: 20px;"></div>	<div style="border: 1px solid black; width: 100px; height: 20px;"></div>	Donald Suddarth, RT 2 Box 66, Polo, MO 64671	
2.J. HISTORIC FUNCTION				
1. <div style="border: 1px solid black; width: 100px; height: 20px;"></div>		2. <div style="border: 1px solid black; width: 100px; height: 20px;"></div>		3. <div style="border: 1px solid black; width: 100px; height: 20px;"></div>
4. <div style="border: 1px solid black; width: 100px; height: 20px;"></div>		5. <div style="border: 1px solid black; width: 100px; height: 20px;"></div>		
2.K. HISTORIC SUBFUNCTION				
1. <div style="border: 1px solid black; width: 100px; height: 20px;"></div>		2. <div style="border: 1px solid black; width: 100px; height: 20px;"></div>		3. <div style="border: 1px solid black; width: 100px; height: 20px;"></div>
4. <div style="border: 1px solid black; width: 100px; height: 20px;"></div>		5. <div style="border: 1px solid black; width: 100px; height: 20px;"></div>		
2.L. NO. OF ANCILLARY STRUCTURES		2.M. RESOURCE TYPE		2.N. STORIES
<div style="border: 1px solid black; width: 100px; height: 20px;"></div>		<input checked="" type="checkbox"/> BUILDING <input type="checkbox"/> SITE <input type="checkbox"/> STRUCTURE <input type="checkbox"/> OBJECT		1. <div style="border: 1px solid black; width: 100px; height: 20px;"></div> 2. <div style="border: 1px solid black; width: 100px; height: 20px;"></div> 3. <div style="border: 1px solid black; width: 100px; height: 20px;"></div>
2.O. STRUCTURAL SYSTEMS		2.P. EXTERIOR WALL MATERIALS		2.Q. OTHER MATERIALS
1. <div style="border: 1px solid black; width: 100px; height: 20px;"></div>		1. <div style="border: 1px solid black; width: 100px; height: 20px;"></div>		1. <div style="border: 1px solid black; width: 100px; height: 20px;"></div>
2. <div style="border: 1px solid black; width: 100px; height: 20px;"></div>		2. <div style="border: 1px solid black; width: 100px; height: 20px;"></div>		3. <div style="border: 1px solid black; width: 100px; height: 20px;"></div>
2.R. ROOF SHAPES		2.S. ROOF MATERIALS		2.T. ROOF FEATURES
1. <div style="border: 1px solid black; width: 100px; height: 20px;"></div>		1. <div style="border: 1px solid black; width: 100px; height: 20px;"></div>		1. <div style="border: 1px solid black; width: 100px; height: 20px;"></div>
2. <div style="border: 1px solid black; width: 100px; height: 20px;"></div>		2. <div style="border: 1px solid black; width: 100px; height: 20px;"></div>		4. <div style="border: 1px solid black; width: 100px; height: 20px;"></div>
3. <div style="border: 1px solid black; width: 100px; height: 20px;"></div>		3. <div style="border: 1px solid black; width: 100px; height: 20px;"></div>		2.U. FOUNDATION MATERIALS
				1. <div style="border: 1px solid black; width: 100px; height: 20px;"></div>
				2. <div style="border: 1px solid black; width: 100px; height: 20px;"></div>
2.V. PORCHES				2.W. PLAN
1. <div style="border: 1px solid black; width: 100px; height: 20px;"></div> 2. <div style="border: 1px solid black; width: 100px; height: 20px;"></div> 3. <div style="border: 1px solid black; width: 100px; height: 20px;"></div>				<div style="border: 1px solid black; width: 100px; height: 20px;"></div>
2.X. FURTHER DESCRIPTION		2.Y. DESCRIPTION OF ENVIRONMENT AND OUTBUILDINGS		
<input checked="" type="checkbox"/> (SEE CONTINUATION SHEET)		<input checked="" type="checkbox"/> (SEE CONTINUATION SHEET)		
2.Z. SOURCES OF INFORMATION		PREPARED BY	ORGANIZATION	DATE
<input type="checkbox"/> (SEE CONTINUATION SHEET)		Deon Wolfenbarger & Brad Finch	Three Gables Preservation	04/03/94



4?
C IFF

MISSOURI HISTORIC PROPERTY INVENTORY FORM

REFERENCE NUMBER 93CL 0056		A. HISTORIC NAME The Navajo Boarding House								
B. COUNTY 047 Clay		C. OTHER NAME(S) 210 Excelsior								
D. ADDRESS 334 Excelsior				E. CITY Excelsior Springs				F. VICINITY <input type="checkbox"/>	G. RESTRICTED	H. ACREAGE
I. SECTION	J. TOWNSHIP	K. RANGE	L. SPANISH LAND GRANT	M. QUARTER SECTIONS		N. OWNERSHIP <input checked="" type="checkbox"/> PRIVATE <input type="checkbox"/> LOCAL <input type="checkbox"/> STATE <input type="checkbox"/> FEDERAL <input type="checkbox"/> MIXED				
O. AGENCY(S) 1.					2.					
P. UTM ZONE	EASTING		NORTHING		USGS QUADRANGLE		Q. AREA(S) OF SIGNIFICANCE/CONTEXT(S)			
1. <input type="text"/>	/ / / / /		/ / / / /				1. <input type="text"/>			
2. <input type="text"/>	/ / / / /		/ / / / /				2. <input type="text"/>			
3. <input type="text"/>	/ / / / /		/ / / / /				3. <input type="text"/>			
4. <input type="text"/>	/ / / / /		/ / / / /				4. <input type="text"/>			
R. SIGNIFICANT PERSON(S) 1. 2. 3.				T. SIGNIFICANCE						
S. SIGNIFICANT EVENT DATE(S) 1. 2.										

2.A. ARCHITECT/BUILDER/DESIGNER/ENGINEER				
1.		2.		3.
2.B. ARCHITECTURAL STYLE			2.C. VERNACULAR TYPE	
[][]			[2][1] Composite	
2.D. CONSTRUCTION DATE (CIRCA)		2.E. ALTERATION DATE		
c.1897		1. 2. 3. 4. 5.		
2.F. RECONSTRUCTION DATE (CIRCA)		2.G. DATE MOVED	2.H. DESTRUCTION DATE	2.I. OWNER'S NAME & ADDRESS (IF DIFFERENT)
				John Knipker, 1810 Paddock, Kearney, MO 64060
2.J. HISTORIC FUNCTION				
1. [][0][1] DOMESTIC 2. [][][][] 3. [][][][] 4. [][][][] 5. [][][][]				
2.K. HISTORIC SUBFUNCTION				
1. [][0][1][D] Hotel 2. [][][][] 3. [][][][] 4. [][][][] 5. [][][][]				
2.L. NO. OF ANCILLARY STRUCTURES		2.M. RESOURCE TYPE		2.N. STORIES
0		<input checked="" type="checkbox"/> BUILDING <input type="checkbox"/> SITE <input type="checkbox"/> STRUCTURE <input type="checkbox"/> OBJECT		1. 2 2. 3.
2.O. STRUCTURAL SYSTEMS		2.P. EXTERIOR WALL MATERIALS		2.Q. OTHER MATERIALS
1. [][B][F] Balloon frame		1. [][][5][5] Aluminum		1. [][][2][0] Wood 3. [][][][]
2. [][][][]		2. [][][2][2] Shingle decorative		2. [][][5][6] Steel 4. [][][][]
2.R. ROOF SHAPES		2.S. ROOF MATERIALS		2.T. ROOF FEATURES
1. [][][C][M] Complex		1. [][][][6][3] Asphalt		1. [][][D][R] Dormer 4. [][][][]
2. [][][][]		2. [][][][][]		2.U. FOUNDATION MATERIALS
3. [][][][]		3. [][][][][]		1. [][][][4][3] Limestone
2.V. PORCHES				2.W. PLAN
1. [][][W][A] Wrap-around 2. [][][][S][I] Side 3. [][][][][]				[][][I][R] Irregular
2.X. FURTHER DESCRIPTION			2.Y. DESCRIPTION OF ENVIRONMENT AND OUTBUILDINGS	
<input checked="" type="checkbox"/> (SEE CONTINUATION SHEET)			<input checked="" type="checkbox"/> (SEE CONTINUATION SHEET)	
2.Z. SOURCES OF INFORMATION		PREPARED BY		ORGANIZATION
<input checked="" type="checkbox"/> (SEE CONTINUATION SHEET)		Deon Wolfenbarger & Brad Finch		Three Gables Preservation
				DATE
				04/27/94

MISSOURI HISTORIC BUILDING INVENTORY FORM - CONTINUATION SHEET

PAGE NO. 1

REFERENCE NUMBER	A. HISTORIC NAME	B. COUNTY	C. ADDRESS
	Navajo Boarding house	Clay	334 Excelsior

T. The house was built c.1897 on land platted in 1881. The date of 1897 is an estimation based on the Sanborn Fire Insurance Maps. Although the Sanborn maps do not show this home in 1900, it is shown, on the 1905 map. According to the Sanborn Fire Insurance Maps, this home has had an addition to its northeast facade sometime between 1909 and 1913, and again sometime before 1926. The house appears on the 1905 Sanborn map as the Navajo rooming house. The 1908 Excelsior Springs Blue Book lists the address as, The Navajo Cottage, Mrs. Mrs. H.L. McLain, prop. The City Directories show Mrs. Mrs. H.L. McLain, J.K. McLain, Mrs. W.A. Kesler, Ethel Kesler and Hattie House at the address in 1917 and simply "The Navajo" in 1922. The 1940 phone book lists A.L. Sanks at the address.

2X. This two story irregular plan home has a limestone foundation, aluminum siding, a hip roof with lower hip wings, and two porches. The southwest porch's shallow shed roof is supported by replacement steel posts, while the southeast porch's circular roof is supported by replacement steel posts as well. The main entrance is located in the west bay on the main facade. Windows are irregular in size, and are non-historic. The irregular roofline features wide, overhanging eaves and shed roof dormers face east, south and west.

2Y. Located on a small lot in a densely populated district among homes of similar construction.

2Z. Sanborn Fire Insurance Maps, 1894-1940--Kansas City, MO Public Library, Missouri Valley Special Collections; Excelsior Springs City Directories and Phone Books--Excelsior Springs Museum; Plats and Additions files--City Planning Department, City of Excelsior Springs, MO; Miscellaneous files and reference materials--Excelsior Springs Museum.



MISSOURI HISTORIC PROPERTY INVENTORY FORM

CLAS007-06

REFERENCE NUMBER 93CL0057		A. HISTORIC NAME The L Capitan Boarding House						
B. COUNTY 0 4 7 Clay		C. OTHER NAME(S) 212 Excelsior						
D. ADDRESS 340 Excelsior				E. CITY Excelsior Springs		F. VICINITY <input type="checkbox"/>	G. RESTRICTED	H. ACREAGE
I. SECTION	J. TOWNSHIP	K. RANGE	L. SPANISH LAND GRANT	M. QUARTER SECTIONS	N. OWNERSHIP <input checked="" type="checkbox"/> PRIVATE <input type="checkbox"/> LOCAL <input type="checkbox"/> STATE <input type="checkbox"/> FEDERAL <input type="checkbox"/> MIXED			
O. AGENCY(S) 1.					2.			
P. UTM ZONE	EASTING		NORTHING		USGS QUADRANGLE		Q. AREA(S) OF SIGNIFICANCE/CONTEXT(S)	
1. <input type="text"/>	/ / / / /		/ / / / /				1. <input type="text"/>	
2. <input type="text"/>	/ / / / /		/ / / / /				2. <input type="text"/>	
3. <input type="text"/>	/ / / / /		/ / / / /				3. <input type="text"/>	
4. <input type="text"/>	/ / / / /		/ / / / /				4. <input type="text"/>	
R. SIGNIFICANT PERSON(S) 1. 2. 3.				T. SIGNIFICANCE				
S. SIGNIFICANT EVENT DATE(S) 1. 2.								

☒ SEE CONTINUATION SHEET

2.A. ARCHITECT/BUILDER/DESIGNER/ENGINEER				
1.		2.		3.
2.B. ARCHITECTURAL STYLE			2.C. VERNACULAR TYPE	
<div style="border: 1px solid black; width: 100px; height: 20px; margin-bottom: 5px;"></div> <div style="border: 1px solid black; width: 100px; height: 20px;"></div>			<div style="border: 1px solid black; width: 100px; height: 20px; margin-bottom: 5px; text-align: center;">25</div> <div style="border: 1px solid black; width: 100px; height: 20px; text-align: center;">6-9 Boarding house</div>	
2.D. CONSTRUCTION DATE (CIRCA)		2.E. ALTERATION DATE		
c.1919		<div style="display: flex; justify-content: space-between;"> <div>1. <div style="border: 1px solid black; width: 100px; height: 20px;"></div></div> <div>2. <div style="border: 1px solid black; width: 100px; height: 20px;"></div></div> <div>3. <div style="border: 1px solid black; width: 100px; height: 20px;"></div></div> <div>4. <div style="border: 1px solid black; width: 100px; height: 20px;"></div></div> <div>5. <div style="border: 1px solid black; width: 100px; height: 20px;"></div></div> </div>		
2.F. RECONSTRUCTION DATE (CIRCA)	2.G. DATE MOVED	2.H. DESTRUCTION DATE	2.I. OWNER'S NAME & ADDRESS (IF DIFFERENT)	
			John Knipker, 1810 Paddock, Kearney, MO 64060	
2.J. HISTORIC FUNCTION				
<div style="display: flex; justify-content: space-between;"> <div>1. <div style="border: 1px solid black; width: 100px; height: 20px; text-align: center;">01</div> DOMESTIC</div> <div>2. <div style="border: 1px solid black; width: 100px; height: 20px;"></div></div> <div>3. <div style="border: 1px solid black; width: 100px; height: 20px;"></div></div> <div>4. <div style="border: 1px solid black; width: 100px; height: 20px;"></div></div> <div>5. <div style="border: 1px solid black; width: 100px; height: 20px;"></div></div> </div>				
2.K. HISTORIC SUBFUNCTION				
<div style="display: flex; justify-content: space-between;"> <div>1. <div style="border: 1px solid black; width: 100px; height: 20px; text-align: center;">01</div> D Hotel</div> <div>2. <div style="border: 1px solid black; width: 100px; height: 20px;"></div></div> <div>3. <div style="border: 1px solid black; width: 100px; height: 20px;"></div></div> <div>4. <div style="border: 1px solid black; width: 100px; height: 20px;"></div></div> <div>5. <div style="border: 1px solid black; width: 100px; height: 20px;"></div></div> </div>				
2.L. NO. OF ANCILLARY STRUCTURES		2.M. RESOURCE TYPE		2.N. STORIES
0		<input checked="" type="checkbox"/> BUILDING <input type="checkbox"/> SITE <input type="checkbox"/> STRUCTURE <input type="checkbox"/> OBJECT		1. <div style="border: 1px solid black; width: 100px; height: 20px;"></div> 2. <div style="border: 1px solid black; width: 100px; height: 20px;"></div> 3. <div style="border: 1px solid black; width: 100px; height: 20px;"></div>
2.O. STRUCTURAL SYSTEMS		2.P. EXTERIOR WALL MATERIALS	2.Q. OTHER MATERIALS	
1. <div style="border: 1px solid black; width: 100px; height: 20px; text-align: center;">B F</div> Balloon frame		1. <div style="border: 1px solid black; width: 100px; height: 20px; text-align: center;">61</div> Stucco	1. <div style="border: 1px solid black; width: 100px; height: 20px; text-align: center;">20</div> Wood 3. <div style="border: 1px solid black; width: 100px; height: 20px;"></div>	
2. <div style="border: 1px solid black; width: 100px; height: 20px;"></div>		2. <div style="border: 1px solid black; width: 100px; height: 20px;"></div>	2. <div style="border: 1px solid black; width: 100px; height: 20px; text-align: center;">65</div> Concrete 4. <div style="border: 1px solid black; width: 100px; height: 20px;"></div>	
2.R. ROOF SHAPES		2.S. ROOF MATERIALS	2.T. ROOF FEATURES	
1. <div style="border: 1px solid black; width: 100px; height: 20px; text-align: center;">H P</div> Hipped		1. <div style="border: 1px solid black; width: 100px; height: 20px; text-align: center;">63</div> Asphalt	1. <div style="border: 1px solid black; width: 100px; height: 20px; text-align: center;">D R</div> Dormer 4. <div style="border: 1px solid black; width: 100px; height: 20px;"></div>	
2. <div style="border: 1px solid black; width: 100px; height: 20px;"></div>		2. <div style="border: 1px solid black; width: 100px; height: 20px;"></div>	2. <div style="border: 1px solid black; width: 100px; height: 20px;"></div>	
3. <div style="border: 1px solid black; width: 100px; height: 20px;"></div>		3. <div style="border: 1px solid black; width: 100px; height: 20px;"></div>	3. <div style="border: 1px solid black; width: 100px; height: 20px;"></div>	
2.V. PORCHES				2.W. PLAN
<div style="display: flex; justify-content: space-between;"> <div>1. <div style="border: 1px solid black; width: 100px; height: 20px; text-align: center;">W A</div> Wrap-around</div> <div>2. <div style="border: 1px solid black; width: 100px; height: 20px;"></div></div> <div>3. <div style="border: 1px solid black; width: 100px; height: 20px;"></div></div> </div>				<div style="border: 1px solid black; width: 100px; height: 20px; text-align: center;">R C</div> Rectangle
2.X. FURTHER DESCRIPTION		2.Y. DESCRIPTION OF ENVIRONMENT AND OUTBUILDINGS		
<input checked="" type="checkbox"/> (SEE CONTINUATION SHEET)		<input checked="" type="checkbox"/> (SEE CONTINUATION SHEET)		
2.Z. SOURCES OF INFORMATION		PREPARED BY	ORGANIZATION	DATE
<input checked="" type="checkbox"/> (SEE CONTINUATION SHEET)		Deon Wolfenbarger & Brad Finch	Three Gables Preservation	04/27/94

MISSOURI HISTORIC BUILDING INVENTORY FORM - CONTINUATION SHEET

PAGE NO. 1

REFERENCE NUMBER	A. HISTORIC NAME	B. COUNTY	C. ADDRESS
	L Capitan Boarding house	Clay	340 Excelsior
<p>T. The house was built c.1919 on land platted in 1881. The date of 1919 is an estimation based partly the style of the building, the Sanborn Fire Insurance Maps and the City Directories. Although the Sanborn maps do not show this home in 1913, its predecessor, a 1½ story, irregular plan dwelling is shown. This newer rooming house is shown on the 1926 map. And the City Directory for 1922 lists the address as "The L Capitan" (owner occupied). According to the Sanborn Fire Insurance Maps, this home has not had any additions since 1926. In that year, it appears as the L Capitan rooming house.</p> <p>2X. This 1½ story rectangular plan home has a limestone foundation, stucco wall treatment, a bellcast hipped roof and a recessed wrap-around porch. The main roofline extends over the porch on the south and east sides, supported by square piers. Porch railings consist of steel pipe. Angled double entry doors are located in the center of the main facade. The roof features deep eaves, a hip roof dormer on the south and shed roof dormer on the west, both with ribbons of three double hung windows. The upper sashes of the double-hung windows muntins forming geometric borders.</p> <p>2Y. Located on a small corner lot in a densely populated district among homes of similar construction.</p> <p>2Z. Sanborn Fire Insurance Maps, 1894-1940--Kansas City, MO Public Library, Missouri Valley Special Collections; Excelsior Springs City Directories and Phone Books--Excelsior Springs Museum; Plats and Additions files--City Planning Department, City of Excelsior Springs, MO; Miscellaneous files and reference materials--Excelsior Springs Museum.</p>			

CL 45007-1



THE
CECILIA
340

340
CECILIA

MISSOURI HISTORIC PROPERTY INVENTORY FORM

CL A5007

REFERENCE NUMBER		A. HISTORIC NAME Natrona Home; Natrona Soda Spring							
B. COUNTY 0 4 7 CLAY		C. OTHER NAME(S) 401 Excelsior							
D. ADDRESS 402 Excelsior				E. CITY Excelsior Springs			F. VICINITY <input type="checkbox"/>	G. RESTRICTED	H. ACREAGE
I. SECTION	J. TOWNSHIP	K. RANGE	L. SPANISH LAND GRANT	M. QUARTER SECTIONS		N. OWNERSHIP <input checked="" type="checkbox"/> PRIVATE <input type="checkbox"/> LOCAL <input type="checkbox"/> STATE <input type="checkbox"/> FEDERAL <input type="checkbox"/> MIXED			
O. AGENCY(S) 1.					2.				
P. UTM ZONE	EASTING		NORTHING		USGS QUADRANGLE		Q. AREA(S) OF SIGNIFICANCE/CONTEXT(S)		
1. <input type="text"/>	/ / / / /		/ / / / /				1. <input type="text"/>		
2. <input type="text"/>	/ / / / /		/ / / / /				2. <input type="text"/>		
3. <input type="text"/>	/ / / / /		/ / / / /				3. <input type="text"/>		
4. <input type="text"/>	/ / / / /		/ / / / /				4. <input type="text"/>		
R. SIGNIFICANT PERSON(S) 1. 2. 3.				T. SIGNIFICANCE					
S. SIGNIFICANT EVENT DATE(S) 1. 2.									

☒ SEE CONTINUATION SHEET

2.A. ARCHITECT/BUILDER/DESIGNER/ENGINEER				
1.		2.		3.
2.B. ARCHITECTURAL STYLE			2.C. VERNACULAR TYPE	
[][]			[0][1] American foursquare	
2.D. CONSTRUCTION DATE (CIRCA)		2.E. ALTERATION DATE		
c.1911		1. [][][] 2. [][][] 3. [][][] 4. [][][] 5. [][][]		
2.F. RECONSTRUCTION DATE (CIRCA)		2.G. DATE MOVED	2.H. DESTRUCTION DATE	2.I. OWNER'S NAME & ADDRESS (IF DIFFERENT)
				Linda R. Edwards
2.J. HISTORIC FUNCTION				
1. [][0][1] DOMESTIC 2. [][][] 3. [][][] 4. [][][] 5. [][][]				
2.K. HISTORIC SUBFUNCTION				
1. [][0][1] D Hotel 2. [][][] 3. [][][] 4. [][][] 5. [][][]				
2.L. NO. OF ANCILLARY STRUCTURES		2.M. RESOURCE TYPE		2.N. STORIES
0		<input checked="" type="checkbox"/> BUILDING <input type="checkbox"/> SITE <input type="checkbox"/> STRUCTURE <input type="checkbox"/> OBJECT		1. 2 2. 3.
2.O. STRUCTURAL SYSTEMS		2.P. EXTERIOR WALL MATERIALS		2.Q. OTHER MATERIALS
1. [][][] B F Balloon frame		1. [][][] 2 1 Weatherboard		1. [][][] 2 0 Wood 3. [][][]
2. [][][]		2. [][][]		2. [][][] 4. [][][]
2.R. ROOF SHAPES		2.S. ROOF MATERIALS		2.T. ROOF FEATURES
1. [][][] C M Complex		1. [][][] 6 3 Asphalt		1. [][][] 4. [][][]
2. [][][]		2. [][][]		2. [][][]
3. [][][]		3. [][][]		3. [][][]
2.V. PORCHES				2.U. FOUNDATION MATERIALS
1. [][][] W A Wrap-around 2. [][][] 3. [][][]				1. [][][] 4 3 Limestone
				2. [][][]
2.X. FURTHER DESCRIPTION				2.W. PLAN
<input checked="" type="checkbox"/> (SEE CONTINUATION SHEET)				I R Irregular
2.Y. DESCRIPTION OF ENVIRONMENT AND OUTBUILDINGS				<input checked="" type="checkbox"/> (SEE CONTINUATION SHEET)
2.Z. SOURCES OF INFORMATION		PREPARED BY		ORGANIZATION
<input checked="" type="checkbox"/> (SEE CONTINUATION SHEET)		Deon Wolfenbarger & Brad Finch		Three Gables Preservation
				DATE 04/03/94



MISSOURI HISTORIC BUILDING INVENTORY FORM - CONTINUATION SHEET

PAGE NO. 1

REFERENCE NUMBER	A. HISTORIC NAME	B. COUNTY	C. ADDRESS
	Natrona Home	Clay	402 Excelsior
<p>T. The house was built c.1911 on land platted in 1881. The date of 1911 is an estimation based partly the style of the home and the Sanborn Fire Insurance Maps. Although the Sanborn maps do not show this home in 1909, its predecessor, a small one story, dwelling located closer to the street is shown. This newer house is shown on the 1913 map. According to the Sanborn Fire Insurance Maps, this home had its wrap-around porch added sometime between 1913 and 1926. Also, it is evident that the new home was built, set back from the road, because a soda spring had been discovered on the property. A pagoda was built near the street called the Natrona Soda Spring and the waters were sold from the site. The City Directories show the Natrona Soda Spring, Natrona Home, Jewel Davis at the address in 1917 and simply "Natrona Soda Spring" in 1922.</p> <p>2X. This two story irregular plan home has a limestone foundation, weatherboard siding, a hipped roof and a wrap-around porch. The porch's hipped roof is supported by five simple, classical columns. The porch has simple wooden fence-like railings. The high porch foundation is supported by brick piers, which have infill panels between. The steps to the porch are located on the west facade, as is the main entrance. The windows are 1/1. There is a wide plain cornice band under the roof eaves, and a shed roof addition on the west.</p> <p>2Y. Set back on a small lot in a densely populated district among homes of similar construction. A concrete retaining wall runs along the front of the property and a chain link fence surrounds the lot.</p> <p>2Z. Sanborn Fire Insurance Maps, 1894-1940--Kansas City, MO Public Library, Missouri Valley Special Collections; Excelsior Springs City Directories and Phone Books--Excelsior Springs Museum; Plats and Additions files--City Planning Department, City of Excelsior Springs, MO; Miscellaneous files and reference materials--Excelsior Springs Museum.</p>			

CL 11007-6

CLAS007

MISSOURI HISTORIC PROPERTY INVENTORY FORM

REFERENCE NUMBER 93C10059		A. HISTORIC NAME 408 Excelsior, house						
B. COUNTY 047 CLAY		C. OTHER NAME(S) 402 Excelsior						
D. ADDRESS 408 Excelsior				E. CITY Excelsior Springs		F. VICINITY <input type="checkbox"/>	G. RESTRICTED	H. ACREAGE
I. SECTION	J. TOWNSHIP	K. RANGE	L. SPANISH LAND GRANT	M. QUARTER SECTIONS	N. OWNERSHIP <input checked="" type="checkbox"/> PRIVATE <input type="checkbox"/> LOCAL <input type="checkbox"/> STATE <input type="checkbox"/> FEDERAL <input type="checkbox"/> MIXED			
O. AGENCY(S) 1.				2.				
P. UTM ZONE	EASTING	NORTHING		USGS QUADRANGLE		Q. AREA(S) OF SIGNIFICANCE/CONTEXT(S)		
1. <input type="text"/>	/ / / / /	/ / / / /				1. <input type="text"/>		
2. <input type="text"/>	/ / / / /	/ / / / /				2. <input type="text"/>		
3. <input type="text"/>	/ / / / /	/ / / / /				3. <input type="text"/>		
4. <input type="text"/>	/ / / / /	/ / / / /				4. <input type="text"/>		
R. SIGNIFICANT PERSON(S) 1. 2. 3.				T. SIGNIFICANCE				
S. SIGNIFICANT EVENT DATE(S) 1. 2.								

☒ SEE CONTINUATION SHEET

2.A. ARCHITECT/BUILDER/DESIGNER/ENGINEER				
1. _____		2. _____		3. _____
2.B. ARCHITECTURAL STYLE [] []			2.C. VERNACULAR TYPE [2] [1] Composite	
2.D. CONSTRUCTION DATE (CIRCA) c.1907		2.E. ALTERATION DATE 1. [0] [0] [] [] 2. _____ 3. _____ 4. _____ 5. _____		
2.F. RECONSTRUCTION DATE (CIRCA)	2.G. DATE MOVED	2.H. DESTRUCTION DATE	2.I. OWNER'S NAME & ADDRESS (IF DIFFERENT) Eldon D. Tucker	
2.J. HISTORIC FUNCTION 1. [0] [1] DOMESTIC 2. [] [] [] [] 3. [] [] [] [] 4. [] [] [] [] 5. [] [] [] []				
2.K. HISTORIC SUBFUNCTION 1. [0] [1] A Single dwlg 2. [] [] [] [] 3. [] [] [] [] 4. [] [] [] [] 5. [] [] [] []				
2.L. NO. OF ANCILLARY STRUCTURES 0		2.M. RESOURCE TYPE <input checked="" type="checkbox"/> BUILDING <input type="checkbox"/> SITE <input type="checkbox"/> STRUCTURE <input type="checkbox"/> OBJECT		2.N. STORIES 1. 1 2. _____ 3. _____
2.O. STRUCTURAL SYSTEMS 1. B F Balloon frame [] [] [] []		2.P. EXTERIOR WALL MATERIALS 1. 5 5 Aluminum [] [] [] []		2.Q. OTHER MATERIALS 1. 2 0 Wood 3. [] [] [] [] 2. [] [] [] [] 4. [] [] [] []
2.R. ROOF SHAPES 1. C M Complex [] [] [] []		2.S. ROOF MATERIALS 1. 6 3 Asphalt [] [] [] []		2.T. ROOF FEATURES 1. [] [] [] [] 4. [] [] [] []
2. [] [] [] []		2. [] [] [] []		2.U. FOUNDATION MATERIALS 1. 4 3 Limestone [] [] [] []
3. [] [] [] []		3. [] [] [] []		2. [] [] [] []
2.V. PORCHES 1. [] [] [] [] 2. [] [] [] [] 3. [] [] [] []				2.W. PLAN L S L-shape [] [] [] []
2.X. FURTHER DESCRIPTION <input checked="" type="checkbox"/> (SEE CONTINUATION SHEET)		2.Y. DESCRIPTION OF ENVIRONMENT AND OUTBUILDINGS <input checked="" type="checkbox"/> (SEE CONTINUATION SHEET)		
2.Z. SOURCES OF INFORMATION <input checked="" type="checkbox"/> (SEE CONTINUATION SHEET)		PREPARED BY Deon Wolfenbarger & Brad Finch		ORGANIZATION Three Gables Preservation
				DATE 04/03/94

MISSOURI HISTORIC BUILDING INVENTORY FORM - CONTINUATION SHEET

PAGE NO. 1

REFERENCE NUMBER	A. HISTORIC NAME	B. COUNTY	C. ADDRESS
	408 Excelsior, house	Clay	408 Excelsior
<p>T. The house was built c.1907 on land platted in 1881. The date of 1907 is an estimation based on the Sanborn Fire Insurance Maps. Although the Sanborn maps do not show this home in 1905, its predecessor, a small one story, square dwelling located farther from the street is shown. This newer, irregular plan house is shown on the 1909 map. According to the Sanborn Fire Insurance Maps, this home has gone unchanged since 1909. The City Directories show J.W. Cazzell and G.W. Unger at the address in 1917 and the home was not listed in 1922.</p> <p>2X. This one story irregular plan home has a limestone foundation, aluminum siding and a hip roof over the main wing. The east bay has a gable roof, and is recessed. The former front porch has been enclosed, and contains the entry door. The single facade window is 1/1, double-hung with a narrow wood surround.</p> <p>2Y. Located on a small lot in a densely populated district among homes of similar construction.</p> <p>2Z. Sanborn Fire Insurance Maps, 1894-1940--Kansas City, MO Public Library, Missouri Valley Special Collections; Excelsior Springs City Directories and Phone Books--Excelsior Springs Museum; Plats and Additions files--City Planning Department, City of Excelsior Springs, MO; Miscellaneous files and reference materials--Excelsior Springs Museum.</p>			

4-7700-00



MISSOURI HISTORIC PROPERTY INVENTORY FORM

CLAS007-060

REFERENCE NUMBER 93CL 0060		A. HISTORIC NAME 409 Excelsior, house							
B. COUNTY 0 4 7 CLAY		C. OTHER NAME(S) 414 Excelsior							
D. ADDRESS 409 Excelsior				E. CITY Excelsior Springs			F. VICINITY <input type="checkbox"/>	G. RESTRICTED	H. ACREAGE
I. SECTION	J. TOWNSHIP	K. RANGE	L. SPANISH LAND GRANT	M. QUARTER SECTIONS		N. OWNERSHIP <input checked="" type="checkbox"/> PRIVATE <input type="checkbox"/> LOCAL <input type="checkbox"/> STATE <input type="checkbox"/> FEDERAL <input type="checkbox"/> MIXED			
O. AGENCY(S) 1.					2.				
P. UTM ZONE	EASTING		NORTHING		USGS QUADRANGLE		Q. AREA(S) OF SIGNIFICANCE/CONTEXT(S)		
1. <input type="text"/>	/ / / / /		/ / / / /				1. <input type="text"/>		
2. <input type="text"/>	/ / / / /		/ / / / /				2. <input type="text"/>		
3. <input type="text"/>	/ / / / /		/ / / / /				3. <input type="text"/>		
4. <input type="text"/>	/ / / / /		/ / / / /				4. <input type="text"/>		
R. SIGNIFICANT PERSON(S) 1. 2. 3.				T. SIGNIFICANCE					
S. SIGNIFICANT EVENT DATE(S) 2									

☒ SEE CONTINUATION SHEET

2.A. ARCHITECT/BUILDER/DESIGNER/ENGINEER				
1. _____		2. _____		3. _____
2.B. ARCHITECTURAL STYLE			2.C. VERNACULAR TYPE	
_____			0 7 Gable ell	
2.D. CONSTRUCTION DATE (CIRCA)		2.E. ALTERATION DATE		
c.1895		1. _____ 2. _____ 3. _____ 4. _____ 5. _____		
2.F. RECONSTRUCTION DATE (CIRCA)	2.G. DATE MOVED	2.H. DESTRUCTION DATE	2.I. OWNER'S NAME & ADDRESS (IF DIFFERENT)	
			John Knipker, 1810 Paddock, Kearney, MO 64060	
2.J. HISTORIC FUNCTION				
1. 0 1 DOMESTIC 2. _____ 3. _____ 4. _____ 5. _____				
2.K. HISTORIC SUBFUNCTION				
1. 0 1 A Single dwlg 2. _____ 3. _____ 4. _____ 5. _____				
2.L. NO. OF ANCILLARY STRUCTURES		2.M. RESOURCE TYPE		2.N. STORIES
0		<input checked="" type="checkbox"/> BUILDING <input type="checkbox"/> SITE <input type="checkbox"/> STRUCTURE <input type="checkbox"/> OBJECT		1. 1 2. _____ 3. _____
2.O. STRUCTURAL SYSTEMS		2.P. EXTERIOR WALL MATERIALS		2.Q. OTHER MATERIALS
1. B F Balloon frame _____		1. 6 4 Asbestos _____		1. 2 0 Wood _____ 3. _____
2. _____		2. _____		2. _____ 4. _____
2.R. ROOF SHAPES		2.S. ROOF MATERIALS		2.T. ROOF FEATURES
1. I G Intersecting gable _____		1. 6 3 Asphalt _____		1. _____ 4. _____
2. _____		2. _____		2. _____
3. _____		3. _____		3. _____
2.V. PORCHES				2.U. FOUNDATION MATERIALS
1. O H One-half _____ 2. S I Side _____ 3. _____				1. 4 3 Limestone _____ 2. _____
2.W. PLAN				
I R Irregular _____				
2.X. FURTHER DESCRIPTION			2.Y. DESCRIPTION OF ENVIRONMENT AND OUTBUILDINGS	
<input checked="" type="checkbox"/> (SEE CONTINUATION SHEET)			<input checked="" type="checkbox"/> (SEE CONTINUATION SHEET)	
2.Z. SOURCES OF INFORMATION		PREPARED BY		ORGANIZATION
<input checked="" type="checkbox"/> (SEE CONTINUATION SHEET)		Deon Wolfenbarger & Brad Finch		Three Gables Preservation
				DATE 04/03/94

MISSOURI HISTORIC BUILDING INVENTORY FORM - CONTINUATION SHEET

PAGE NO. 1

REFERENCE NUMBER	A. HISTORIC NAME	B. COUNTY	C. ADDRESS
	409 Excelsior, house	Clay	409 Excelsior
<p>T. The house was built c.1895 on land platted in 1887. The date of 1895 is an estimation based partly on the style of the home and on the Sanborn Fire Insurance Maps. The 1894 Sanborn map does not cover this are, but the 1900 map does, and this home is shown. According to the Sanborn Fire Insurance Maps, this home has no alterations up to 1942. The City Directories show C.M. Clevenger at the address in 1917 and Byron Pack in 1922.</p> <p>2X. This one story intesecting gable home has a limestone foundation, asbestos shingle siding and a small, inset porch. The porch's shed roof is supported by a single turned post. The porch somewhat enclosed by lattice. The steps to the porch are located on the west side of the main facade. A secondary entrance is set far back in the west end in what appears to be an addition. A pair tall, narrow 1/1 windows is in the front east bay, and share a wood entablature surround.</p> <p>2Y. Located on a small lot in a densely populated district among homes of similar construction.</p> <p>2Z. Sanborn Fire Insurance Maps, 1894-1940--Kansas City, MO Public Library, Missouri Valley Special Collections; Excelsior Springs City Directories and Phone Books--Excelsior Springs Museum; Plats and Additions files--City Planning Department, City of Excelsior Springs, MO; Miscellaneous files and reference materials--Excelsior Springs Museum.</p>			

CL 17001-0



MISSOURI HISTORIC PROPERTY INVENTORY FORM

LLA5007-06

REFERENCE NUMBER 93CL0061		A. HISTORIC NAME 412 Excelsior, house					
B. COUNTY 047 CLAY		C. OTHER NAME(S)					
D. ADDRESS 412 Excelsior			E. CITY Excelsior Springs		F. VICINITY <input type="checkbox"/>	G. RESTRICTED	H. ACREAGE
I. SECTION	J. TOWNSHIP	K. RANGE	L. SPANISH LAND GRANT	M. QUARTER SECTIONS	N. OWNERSHIP <input checked="" type="checkbox"/> PRIVATE <input type="checkbox"/> LOCAL <input type="checkbox"/> STATE <input type="checkbox"/> FEDERAL <input type="checkbox"/> MIXED		
O. AGENCY(S) 1.				2.			
P. UTM ZONE	EASTING	NORTHING		USGS QUADRANGLE	Q. AREA(S) OF SIGNIFICANCE/CONTEXT(S)		
1. <input type="text"/>	/ / / / /	/ / / / /			1. <input type="text"/>		
2. <input type="text"/>	/ / / / /	/ / / / /			2. <input type="text"/>		
3. <input type="text"/>	/ / / / /	/ / / / /			3. <input type="text"/>		
4. <input type="text"/>	/ / / / /	/ / / / /			4. <input type="text"/>		
R. SIGNIFICANT PERSON(S) 1. 2. 3.			T. SIGNIFICANCE				
S. SIGNIFICANT EVENT DATE(S) 1. 2.							

☒ SEE CONTINUATION SHEET

2.A. ARCHITECT/BUILDER/DESIGNER/ENGINEER				
1.		2.		3.
2.B. ARCHITECTURAL STYLE			2.C. VERNACULAR TYPE	
<div style="border: 1px solid black; width: 40px; height: 20px; margin-bottom: 5px;"></div>			<div style="border: 1px solid black; width: 40px; height: 20px; display: inline-block; text-align: center;">21</div> Composite	
2.D. CONSTRUCTION DATE (CIRCA)		2.E. ALTERATION DATE		
c.1902		1. c.1907 2. <div style="border: 1px solid black; width: 40px; height: 20px; display: inline-block;"></div> 3. 4. 5.		
2.F. RECONSTRUCTION DATE (CIRCA)	2.G. DATE MOVED	2.H. DESTRUCTION DATE	2.I. OWNER'S NAME & ADDRESS (IF DIFFERENT)	
			Dickey & Barbara E. Vermillion	
2.J. HISTORIC FUNCTION				
1. <div style="border: 1px solid black; width: 40px; height: 20px; display: inline-block; text-align: center;">01</div> DOMESTIC 2. <div style="border: 1px solid black; width: 40px; height: 20px; display: inline-block;"></div> 3. <div style="border: 1px solid black; width: 40px; height: 20px; display: inline-block;"></div> 4. <div style="border: 1px solid black; width: 40px; height: 20px; display: inline-block;"></div> 5. <div style="border: 1px solid black; width: 40px; height: 20px; display: inline-block;"></div>				
2.K. HISTORIC SUBFUNCTION				
1. <div style="border: 1px solid black; width: 40px; height: 20px; display: inline-block; text-align: center;">01</div> A, Single dwlg 2. <div style="border: 1px solid black; width: 40px; height: 20px; display: inline-block;"></div> 3. <div style="border: 1px solid black; width: 40px; height: 20px; display: inline-block;"></div> 4. <div style="border: 1px solid black; width: 40px; height: 20px; display: inline-block;"></div> 5. <div style="border: 1px solid black; width: 40px; height: 20px; display: inline-block;"></div>				
2.L. NO. OF ANCILLARY STRUCTURES		2.M. RESOURCE TYPE		2.N. STORIES
0		<input checked="" type="checkbox"/> BUILDING <input type="checkbox"/> SITE <input type="checkbox"/> STRUCTURE <input type="checkbox"/> OBJECT		1. <u>1</u> 2. 3.
2.O. STRUCTURAL SYSTEMS		2.P. EXTERIOR WALL MATERIALS		2.Q. OTHER MATERIALS
1. <div style="border: 1px solid black; width: 40px; height: 20px; display: inline-block; text-align: center;">B F</div> Balloon frame		1. <div style="border: 1px solid black; width: 40px; height: 20px; display: inline-block; text-align: center;">64</div> Asbestos		1. <div style="border: 1px solid black; width: 40px; height: 20px; display: inline-block; text-align: center;">20</div> Wood 3. <div style="border: 1px solid black; width: 40px; height: 20px; display: inline-block;"></div>
2. <div style="border: 1px solid black; width: 40px; height: 20px; display: inline-block;"></div>		2. <div style="border: 1px solid black; width: 40px; height: 20px; display: inline-block;"></div>		2. <div style="border: 1px solid black; width: 40px; height: 20px; display: inline-block;"></div> 4. <div style="border: 1px solid black; width: 40px; height: 20px; display: inline-block;"></div>
2.R. ROOF SHAPES		2.S. ROOF MATERIALS		2.T. ROOF FEATURES
1. <div style="border: 1px solid black; width: 40px; height: 20px; display: inline-block; text-align: center;">C M</div> Complex		1. <div style="border: 1px solid black; width: 40px; height: 20px; display: inline-block; text-align: center;">63</div> Asphalt		1. <div style="border: 1px solid black; width: 40px; height: 20px; display: inline-block;"></div> 4. <div style="border: 1px solid black; width: 40px; height: 20px; display: inline-block;"></div>
2. <div style="border: 1px solid black; width: 40px; height: 20px; display: inline-block;"></div>		2. <div style="border: 1px solid black; width: 40px; height: 20px; display: inline-block;"></div>		
3. <div style="border: 1px solid black; width: 40px; height: 20px; display: inline-block;"></div>		3. <div style="border: 1px solid black; width: 40px; height: 20px; display: inline-block;"></div>		
2.V. PORCHES				2.U. FOUNDATION MATERIALS
1. <div style="border: 1px solid black; width: 40px; height: 20px; display: inline-block; text-align: center;">W A</div> Wrap-around				1. <div style="border: 1px solid black; width: 40px; height: 20px; display: inline-block; text-align: center;">43</div> Limestone
2. <div style="border: 1px solid black; width: 40px; height: 20px; display: inline-block;"></div>				2. <div style="border: 1px solid black; width: 40px; height: 20px; display: inline-block;"></div>
3. <div style="border: 1px solid black; width: 40px; height: 20px; display: inline-block;"></div>				
2.X. FURTHER DESCRIPTION				2.W. PLAN
<input checked="" type="checkbox"/> (SEE CONTINUATION SHEET)				<div style="border: 1px solid black; width: 40px; height: 20px; display: inline-block; text-align: center;">I R</div> Irregular
2.Y. DESCRIPTION OF ENVIRONMENT AND OUTBUILDINGS		2.Z. SOURCES OF INFORMATION		
<input checked="" type="checkbox"/> (SEE CONTINUATION SHEET)		PREPARED BY Deon Wolfenbarger & Brad Finch		
ORGANIZATION Three Gables Preservation		DATE 04/03/94		

MISSOURI HISTORIC BUILDING INVENTORY FORM - CONTINUATION SHEET

PAGE NO. 1

REFERENCE NUMBER	A. HISTORIC NAME	B. COUNTY	C. ADDRESS
	412 Excelsior, house	Clay	412 Excelsior
<p>T. The house was built c.1902 on land platted in 1881. The date of 1902 is an estimation based on the Sanborn Fire Insurance Maps. The Sanborn maps do not show this home in 1900, this house is shown on the 1905 map. According to the Sanborn Fire Insurance Maps, this home has had its porch extended sometime between 1905 and 1909. The City Directories show W.M. Smith at the address in 1917 and R. Jewell in 1922. The 1940 phone book lists V.A. Jackson at the address.</p> <p>2X. This one story home has gable wings intersecting on a steeply pitched pyramidal roof. It has a limestone foundation, asbestos shingle siding and a wrap-around porch. The porch is enclosed with dark stained lattice. The steps to the porch are centered on the main facade, as is the front door. The porch lattice and a large evergreen tree obscure most of the details on the facade.</p> <p>2Y. Located on a small lot in a densely populated district among homes of similar construction. A chain link fence surrounds the lot.</p> <p>2Z. Sanborn Fire Insurance Maps, 1894-1940--Kansas City, MO Public Library, Missouri Valley Special Collections; Excelsior Springs City Directories and Phone Books--Excelsior Springs Museum; Plats and Additions files--City Planning Department, City of Excelsior Springs, MO; Miscellaneous files and reference materials--Excelsior Springs Museum.</p>			

CLAS 007-065




412
Exceision

MISSOURI HISTORIC PROPERTY INVENTORY FORM

LLAS 007-08

REFERENCE NUMBER		A. HISTORIC NAME 415 Excelsior, house					
B. COUNTY 0 4 7 CLAY		C. OTHER NAME(S)					
D. ADDRESS 415 Excelsior			E. CITY Excelsior Springs		F. VICINITY <input type="checkbox"/>	G. RESTRICTED	H. ACREAGE
I. SECTION	J. TOWNSHIP	K. RANGE	L. SPANISH LAND GRANT	M. QUARTER SECTIONS	N. OWNERSHIP <input checked="" type="checkbox"/> PRIVATE <input type="checkbox"/> LOCAL <input type="checkbox"/> STATE <input type="checkbox"/> FEDERAL <input type="checkbox"/> MIXED		
O. AGENCY(S) 1.				2.			
P. UTM ZONE	EASTING	NORTHING		USGS QUADRANGLE	Q. AREA(S) OF SIGNIFICANCE/CONTEXT(S)		
1. <input type="text"/>	/ / / / /	/ / / / /			1. <input type="text"/>		
2. <input type="text"/>	/ / / / /	/ / / / /			2. <input type="text"/>		
3. <input type="text"/>	/ / / / /	/ / / / /			3. <input type="text"/>		
4. <input type="text"/>	/ / / / /	/ / / / /			4. <input type="text"/>		
R. SIGNIFICANT PERSON(S) 1. 2. 3.			T. SIGNIFICANCE				
S. SIGNIFICANT EVENT DATE(S) 1. 2.							

☒ SEE CONTINUATION SHEET

2.A. ARCHITECT/BUILDER/DESIGNER/ENGINEER				
1.		2.		3.
2.B. ARCHITECTURAL STYLE			2.C. VERNACULAR TYPE	
4 0 Late victorian				
2.D. CONSTRUCTION DATE (CIRCA)		2.E. ALTERATION DATE		
c.1907		1.  2. 3. 4. 5.		
2.F. RECONSTRUCTION DATE (CIRCA)		2.G. DATE MOVED	2.H. DESTRUCTION DATE	2.I. OWNER'S NAME & ADDRESS (IF DIFFERENT)
				David L. Duncan, 1406 Magnolia W., Exc. Springs, MO 64024
2.J. HISTORIC FUNCTION				
1. 0 1 DOMESTIC 2. 3. 4. 5.				
2.K. HISTORIC SUBFUNCTION				
1. 0 1 A Single dwlg 2. 3. 4. 5.				
2.L. NO. OF ANCILLARY STRUCTURES		2.M. RESOURCE TYPE		2.N. STORIES
0		<input checked="" type="checkbox"/> BUILDING <input type="checkbox"/> SITE <input type="checkbox"/> STRUCTURE <input type="checkbox"/> OBJECT		1. 1 1/2 2. 3.
2.O. STRUCTURAL SYSTEMS		2.P. EXTERIOR WALL MATERIALS		2.Q. OTHER MATERIALS
1. B F Balloon frame		1. 6 4 Asbestos		1. 2 0 Wood 3.
2.		2.		4.
2.R. ROOF SHAPES		2.S. ROOF MATERIALS		2.T. ROOF FEATURES
1. C M Complex		1. 6 3 Asphalt		1. 4.
2.		2.		2.U. FOUNDATION MATERIALS
3.		3.		1. 4 3 Limestone
2.V. PORCHES				2.W. PLAN
1. F U Full 2. 3.				R C Rectangle
2.X. FURTHER DESCRIPTION			2.Y. DESCRIPTION OF ENVIRONMENT AND OUTBUILDINGS	
<input checked="" type="checkbox"/> (SEE CONTINUATION SHEET)			<input checked="" type="checkbox"/> (SEE CONTINUATION SHEET)	
2.Z. SOURCES OF INFORMATION		PREPARED BY		DATE
<input checked="" type="checkbox"/> (SEE CONTINUATION SHEET)		Deon Wolfenbarger & Brad Finch		04/03/94
		ORGANIZATION		
		Three Gables Preservation		

MISSOURI HISTORIC BUILDING INVENTORY FORM - CONTINUATION SHEET

PAGE NO. 1

REFERENCE NUMBER	A. HISTORIC NAME	B. COUNTY	C. ADDRESS
	415 Excelsior, house	Clay	415 Excelsior
<p>T. The house was built c.1907 on land platted in 1887. The date of 1907 is an estimation based on the Sanborn Fire Insurance Maps. The 1905 Sanborn map does not show this home, but the 1909 map does. According to the Sanborn Fire Insurance Maps, this home has not had any additions since 1909. The City Directories show Mrs. Lizzie Sayles at the address in 1917 and Mrs. C.E. Hurbert as owner/occupant in 1922.</p> <p>2X. This one story home has a limestone foundation, asbestos shingle siding, a hip roof with gable wall dormers, and a full length porch. The porch's hipped roof is supported by four square posts. There are no porch railings. The single step to the porch is centrally located, as is the main entrance. The east end of the main facade angles out slightly. The windows vary in size, but all are 1/1, double-hung sash. The gable wall dormer contains a single window.</p> <p>2Y. Located on a small lot in a densely populated district among homes of similar construction. The vacant lot to the east was once the site of the Jones Soda Spring, 421 Excelsior.</p> <p>2Z. Sanborn Fire Insurance Maps, 1894-1940--Kansas City, MO Public Library, Missouri Valley Special Collections; Excelsior Springs City Directories and Phone Books--Excelsior Springs Museum; Plats and Additions files--City Planning Department, City of Excelsior Springs, MO; Miscellaneous files and reference materials--Excelsior Springs Museum.</p>			

CLAS 007-06



MISSOURI HISTORIC PROPERTY INVENTORY FORM

CLAS007-06

REFERENCE NUMBER 93CL 0063		A. HISTORIC NAME The Mayflower Boarding House						
B. COUNTY 047 CLAY		C. OTHER NAME(S) 404 Excelsior						
D. ADDRESS 418 Excelsior			E. CITY Excelsior Springs			F. VICINITY <input type="checkbox"/>	G. RESTRICTED	H. ACREAGE
I. SECTION	J. TOWNSHIP	K. RANGE	L. SPANISH LAND GRANT	M. QUARTER SECTIONS	N. OWNERSHIP <input checked="" type="checkbox"/> PRIVATE <input type="checkbox"/> LOCAL <input type="checkbox"/> STATE <input type="checkbox"/> FEDERAL <input type="checkbox"/> MIXED			
O. AGENCY(S) 1.					2.			
P. UTM ZONE	EASTING		NORTHING		USGS QUADRANGLE		Q. AREA(S) OF SIGNIFICANCE/CONTEXT(S)	
1. <input type="text"/>	/ / / / /		/ / / / /				1. <input type="text"/>	
2. <input type="text"/>	/ / / / /		/ / / / /				2. <input type="text"/>	
3. <input type="text"/>	/ / / / /		/ / / / /				3. <input type="text"/>	
4. <input type="text"/>	/ / / / /		/ / / / /				4. <input type="text"/>	
R. SIGNIFICANT PERSON(S) 1. 2. 3.			T. SIGNIFICANCE					
S. SIGNIFICANT EVENT DATE(S) 1. 2.								
						<input checked="" type="checkbox"/> SEE CONTINUATION SHEET		

MO 780-1257 (5-92)

MISSOURI DEPARTMENT OF NATURAL RESOURCES
HISTORIC PRESERVATION PROGRAM

X

P.O. BOX 176
JEFFERSON CITY, MO 65102

2.A. ARCHITECT/BUILDER/DESIGNER/ENGINEER				
1. _____		2. _____		3. _____
2.B. ARCHITECTURAL STYLE			2.C. VERNACULAR TYPE	
[] [] []			[6] [9] Boarding house	
2.D. CONSTRUCTION DATE (CIRCA)		2.E. ALTERATION DATE		
c. 1919		1. _____ 2. _____ 3. _____ 4. _____ 5. _____		
2.F. RECONSTRUCTION DATE (CIRCA)	2.G. DATE MOVED	2.H. DESTRUCTION DATE	2.I. OWNER'S NAME & ADDRESS (IF DIFFERENT)	
			Steven R. Loughin, RR 1, Box 69, Rayville, MO 64084	
2.J. HISTORIC FUNCTION				
1. [] [] [] 0 1 DOMESTIC 2. [] [] [] 3. [] [] [] 4. [] [] [] 5. [] [] []				
2.K. HISTORIC SUBFUNCTION				
1. [] [] [] 0 1 D Hotel 2. [] [] [] 3. [] [] [] 4. [] [] [] 5. [] [] []				
2.L. NO. OF ANCILLARY STRUCTURES		2.M. RESOURCE TYPE		2.N. STORIES
0		<input checked="" type="checkbox"/> BUILDING <input type="checkbox"/> SITE <input type="checkbox"/> STRUCTURE <input type="checkbox"/> OBJECT		1. <u> 1 </u> 2. _____ 3. _____
2.O. STRUCTURAL SYSTEMS		2.P. EXTERIOR WALL MATERIALS		2.Q. OTHER MATERIALS
1. [] [] [] B F Balloon frame		1. [] [] [] 6 4 Asbestos		1. [] [] [] 2 0 Wood 3. [] [] []
2. [] [] []		2. [] [] []		2. [] [] [] 4 3 Limestone 4. [] [] []
2.R. ROOF SHAPES		2.S. ROOF MATERIALS		2.T. ROOF FEATURES
1. [] [] [] H P Hipped		1. [] [] [] 6 3 Asphalt		1. [] [] [] 4. [] [] []
2. [] [] []		2. [] [] []		2. [] [] []
3. [] [] []		3. [] [] []		3. [] [] []
2.V. PORCHES				2.U. FOUNDATION MATERIALS
1. [] [] [] R 1 Recessed-1 story				1. [] [] [] 4 3 Limestone
2. [] [] []				2. [] [] []
3. [] [] []				3. [] [] []
2.W. PLAN				
[] [] [] R C Rectangle				
2.X. FURTHER DESCRIPTION		2.Y. DESCRIPTION OF ENVIRONMENT AND OUTBUILDINGS		
<input checked="" type="checkbox"/> (SEE CONTINUATION SHEET)		<input checked="" type="checkbox"/> (SEE CONTINUATION SHEET)		
2.Z. SOURCES OF INFORMATION		PREPARED BY		DATE
<input checked="" type="checkbox"/> (SEE CONTINUATION SHEET)		Deon Wolfenbarger & Brad Finch		04/03/94
		ORGANIZATION		
		Three Gables Preservation		

MISSOURI HISTORIC BUILDING INVENTORY FORM - CONTINUATION SHEET

PAGE NO. 1

REFERENCE NUMBER	A. HISTORIC NAME	B. COUNTY	C. ADDRESS
	Mayflower Boarding House	Clay	418 Excelsior
<p>T. The house was built c.1919 on land platted in 1881. The date of 1919 is an estimation based partly the style of the building, the Sanborn Fire Insurance Maps and the City Directories. Although the Sanborn maps do not show this home in 1913, its predecessor, a one story, irregular plan dwelling is shown. This newer rooming house is shown on the 1926 map. And the City Directory for 1922 lists the address as "The Mayflower." According to the Sanborn Fire Insurance Maps, this home has not had any additions since 1926. Also, it should be noted that this home appears on the 1926 Sanborn map as The Mayflower rooming house, indicating that unlike many other rooming houses in the area, this home was <u>built</u> for multi-family occupancy.</p> <p>2X. This one story, rectangular plan home has a limestone foundation, asbestos shingle siding, a bellcast hipped roof and a half-length inset porch. The main roofline extends over the porch on the south and east sides, supported by two square posts resting on limestone piers. The porch has simple wooden railings. The steps to the porch are located on the south side of the east facade, while the main entrance is located in the center of the main facade. Craftsman details are found in the wide overhanging eaves, porch columns, and 5/1, double-hung sash windows.</p> <p>2Y. Located on a small lot in a densely populated district among homes of similar construction.</p> <p>2Z. Sanborn Fire Insurance Maps, 1894-1940--Kansas City, MO Public Library, Missouri Valley Special Collections; Excelsior Springs City Directories and Phone Books--Excelsior Springs Museum; Plats and Additions files--City Planning Department, City of Excelsior Springs, MO; Miscellaneous files and reference materials--Excelsior Springs Museum.</p>			

CLAS007-067



MISSOURI HISTORIC PROPERTY INVENTORY FORM

CLAS007-064

REFERENCE NUMBER 93CL0064		A. HISTORIC NAME 422 Excelsior, house							
B. COUNTY 047 CLAY		C. OTHER NAME(S) 405 Excelsior							
D. ADDRESS 422 Excelsior				E. CITY Excelsior Springs			F. VICINITY <input type="checkbox"/>	G. RESTRICTED	H. ACREAGE
I. SECTION	J. TOWNSHIP	K. RANGE	L. SPANISH LAND GRANT	M. QUARTER SECTIONS		N. OWNERSHIP <input checked="" type="checkbox"/> PRIVATE <input type="checkbox"/> LOCAL <input type="checkbox"/> STATE <input type="checkbox"/> FEDERAL <input type="checkbox"/> MIXED			
O. AGENCY(S) 1.					2.				
P. UTM ZONE	EASTING		NORTHING		USGS QUADRANGLE		Q. AREA(S) OF SIGNIFICANCE/CONTEXT(S)		
1. <input type="text"/>	/ / / / /		/ / / / /				1. <input type="text"/>		
2. <input type="text"/>	/ / / / /		/ / / / /				2. <input type="text"/>		
3. <input type="text"/>	/ / / / /		/ / / / /				3. <input type="text"/>		
4. <input type="text"/>	/ / / / /		/ / / / /				4. <input type="text"/>		
R. SIGNIFICANT PERSON(S) 1. 2. 3.			T. SIGNIFICANCE						
S. SIGNIFICANT EVENT DATE(S) 1. 2.									
			<input checked="" type="checkbox"/> SEE CONTINUATION SHEET						

MO 780-1257 (5-92)

MISSOURI DEPARTMENT OF NATURAL RESOURCES
HISTORIC PRESERVATION PROGRAM

X

P.O. BOX 176
JEFFERSON CITY, MO 65102

2.A. ARCHITECT/BUILDER/DESIGNER/ENGINEER				
1.		2.		3.
2.B. ARCHITECTURAL STYLE			2.C. VERNACULAR TYPE	
<div style="border: 1px solid black; width: 40px; height: 20px; margin-bottom: 5px;"></div>			<div style="border: 1px solid black; width: 40px; height: 20px; display: inline-block; vertical-align: middle;">27</div> Composite	
2.D. CONSTRUCTION DATE (CIRCA)		2.E. ALTERATION DATE		
c.1902		1. c.1907 2. C. 3. 4. 5.		
2.F. RECONSTRUCTION DATE (CIRCA)	2.G. DATE MOVED	2.H. DESTRUCTION DATE	2.I. OWNER'S NAME & ADDRESS (IF DIFFERENT)	
			Jerry Bishop, Route 2, Exc. Springs, MO 64024	
2.J. HISTORIC FUNCTION				
1. <div style="border: 1px solid black; width: 20px; height: 15px; display: inline-block; vertical-align: middle;">01</div> DOMESTIC 2. <div style="border: 1px solid black; width: 20px; height: 15px; display: inline-block; vertical-align: middle;"></div> 3. <div style="border: 1px solid black; width: 20px; height: 15px; display: inline-block; vertical-align: middle;"></div> 4. <div style="border: 1px solid black; width: 20px; height: 15px; display: inline-block; vertical-align: middle;"></div> 5. <div style="border: 1px solid black; width: 20px; height: 15px; display: inline-block; vertical-align: middle;"></div>				
2.K. HISTORIC SUBFUNCTION				
1. <div style="border: 1px solid black; width: 20px; height: 15px; display: inline-block; vertical-align: middle;">01A</div> Single dwlg 2. <div style="border: 1px solid black; width: 20px; height: 15px; display: inline-block; vertical-align: middle;"></div> 3. <div style="border: 1px solid black; width: 20px; height: 15px; display: inline-block; vertical-align: middle;"></div> 4. <div style="border: 1px solid black; width: 20px; height: 15px; display: inline-block; vertical-align: middle;"></div> 5. <div style="border: 1px solid black; width: 20px; height: 15px; display: inline-block; vertical-align: middle;"></div>				
2.L. NO. OF ANCILLARY STRUCTURES		2.M. RESOURCE TYPE		2.N. STORIES
0		<input checked="" type="checkbox"/> BUILDING <input type="checkbox"/> SITE <input type="checkbox"/> STRUCTURE <input type="checkbox"/> OBJECT		1. 1 2. 3.
2.O. STRUCTURAL SYSTEMS		2.P. EXTERIOR WALL MATERIALS		2.Q. OTHER MATERIALS
1. <div style="border: 1px solid black; width: 20px; height: 15px; display: inline-block; vertical-align: middle;">BF</div> Balloon frame		1. <div style="border: 1px solid black; width: 20px; height: 15px; display: inline-block; vertical-align: middle;">21</div> Weatherboard		1. <div style="border: 1px solid black; width: 20px; height: 15px; display: inline-block; vertical-align: middle;">20</div> Wood 3. <div style="border: 1px solid black; width: 20px; height: 15px; display: inline-block; vertical-align: middle;"></div>
2. <div style="border: 1px solid black; width: 20px; height: 15px; display: inline-block; vertical-align: middle;"></div>		2. <div style="border: 1px solid black; width: 20px; height: 15px; display: inline-block; vertical-align: middle;">22</div> Shingle decorative		2. <div style="border: 1px solid black; width: 20px; height: 15px; display: inline-block; vertical-align: middle;"></div> 4. <div style="border: 1px solid black; width: 20px; height: 15px; display: inline-block; vertical-align: middle;"></div>
2.R. ROOF SHAPES		2.S. ROOF MATERIALS		2.T. ROOF FEATURES
1. <div style="border: 1px solid black; width: 20px; height: 15px; display: inline-block; vertical-align: middle;">IG</div> Intersecting gable		1. <div style="border: 1px solid black; width: 20px; height: 15px; display: inline-block; vertical-align: middle;">63</div> Asphalt		1. <div style="border: 1px solid black; width: 20px; height: 15px; display: inline-block; vertical-align: middle;"></div> 4. <div style="border: 1px solid black; width: 20px; height: 15px; display: inline-block; vertical-align: middle;"></div>
2. <div style="border: 1px solid black; width: 20px; height: 15px; display: inline-block; vertical-align: middle;"></div>		2. <div style="border: 1px solid black; width: 20px; height: 15px; display: inline-block; vertical-align: middle;"></div>		2. <div style="border: 1px solid black; width: 20px; height: 15px; display: inline-block; vertical-align: middle;"></div> 3. <div style="border: 1px solid black; width: 20px; height: 15px; display: inline-block; vertical-align: middle;"></div>
3. <div style="border: 1px solid black; width: 20px; height: 15px; display: inline-block; vertical-align: middle;"></div>		3. <div style="border: 1px solid black; width: 20px; height: 15px; display: inline-block; vertical-align: middle;"></div>		3. <div style="border: 1px solid black; width: 20px; height: 15px; display: inline-block; vertical-align: middle;"></div> 4. <div style="border: 1px solid black; width: 20px; height: 15px; display: inline-block; vertical-align: middle;"></div>
2.V. PORCHES				2.W. PLAN
1. <div style="border: 1px solid black; width: 20px; height: 15px; display: inline-block; vertical-align: middle;">OH</div> One-half 2. <div style="border: 1px solid black; width: 20px; height: 15px; display: inline-block; vertical-align: middle;">SI</div> Side 3. <div style="border: 1px solid black; width: 20px; height: 15px; display: inline-block; vertical-align: middle;"></div>				<div style="border: 1px solid black; width: 40px; height: 20px; display: inline-block; vertical-align: middle;">RC</div> Rectangle
2.X. FURTHER DESCRIPTION			2.Y. DESCRIPTION OF ENVIRONMENT AND OUTBUILDINGS	
<input checked="" type="checkbox"/> (SEE CONTINUATION SHEET)			<input checked="" type="checkbox"/> (SEE CONTINUATION SHEET)	
2.Z. SOURCES OF INFORMATION		PREPARED BY		DATE
<input checked="" type="checkbox"/> (SEE CONTINUATION SHEET)		Deon Wolfenbarger & Brad Finch		04/03/94
		ORGANIZATION		
		Three Gables Preservation		

MISSOURI HISTORIC BUILDING INVENTORY FORM - CONTINUATION SHEET

PAGE NO. 1

REFERENCE NUMBER	A. HISTORIC NAME	B. COUNTY	C. ADDRESS
	422 Excelsior, house	Clay	422 Excelsior
<p>T. The house was built c.1902 on land platted in 1898. The date of 1902 is an estimation based on the Sanborn Fire Insurance Maps. The 1900 Sanborn map does not show this home, but the 1905 map does. According to the Sanborn Fire Insurance Maps, this home has had a small northeast (rear) addition sometime between 1905 and 1909. The City Directories show W.S. Wear and Mrs. Lizzie Dziubon at the address in 1917 and W.S. Wear as owner/occupant in 1922.</p> <p>2X. This one story, front-gabled "L" plan home has a limestone foundation, shiplap siding and a small, inset porch. The porch's shed roof is supported by a single wooden post. The porch has a high foundation (now enclosed) and simple wood railings with steps to the porch located on the south side of the east facade. The main entrance is set back in the west bay of the main facade. The front facing gable wall is covered in fishscale shingles and a small window opening is centered in its apex. An aluminum awning shades the window below.</p> <p>2Y. Located on a small lot in a densely populated district among homes of similar construction.</p> <p>2Z. Sanborn Fire Insurance Maps, 1894-1940--Kansas City, MO Public Library, Missouri Valley Special Collections; Excelsior Springs City Directories and Phone Books--Excelsior Springs Museum; Plats and Additions files--City Planning Department, City of Excelsior Springs, MO; Miscellaneous files and reference materials--Excelsior Springs Museum.</p>			

CLAS 5007-062



MISSOURI HISTORIC PROPERTY INVENTORY FORM

CLAS 007-08

REFERENCE NUMBER		A. HISTORIC NAME <i>not certified</i>							
B. COUNTY 0 4 7 CLAY		C. OTHER NAME(S)							
D. ADDRESS 437 Excelsior				E. CITY Excelsior Springs			F. VICINITY <input type="checkbox"/>	G. RESTRICTED	H. ACREAGE
I. SECTION	J. TOWNSHIP	K. RANGE	L. SPANISH LAND GRANT	M. QUARTER SECTIONS		N. OWNERSHIP <input checked="" type="checkbox"/> PRIVATE <input type="checkbox"/> LOCAL <input type="checkbox"/> STATE <input type="checkbox"/> FEDERAL <input type="checkbox"/> MIXED			
O. AGENCY(S) 1.					2.				
P. UTM ZONE	EASTING		NORTHING		USGS QUADRANGLE		Q. AREA(S) OF SIGNIFICANCE/CONTEXT(S)		
1. <input type="text"/>	/ / / / /		/ / / / /				1. <input type="text"/>		
2. <input type="text"/>	/ / / / /		/ / / / /				2. <input type="text"/>		
3. <input type="text"/>	/ / / / /		/ / / / /				3. <input type="text"/>		
4. <input type="text"/>	/ / / / /		/ / / / /				4. <input type="text"/>		
R. SIGNIFICANT PERSON(S) 1. 2. 3.				T. SIGNIFICANCE <i>Non-historic</i>					
S. SIGNIFICANT EVENT DATE(S) 1. 2.									

☐ SEE CONTINUATION SHEET

2.A. ARCHITECT/BUILDER/DESIGNER/ENGINEER					
1. _____		2. _____		3. _____	
2.B. ARCHITECTURAL STYLE [][]			2.C. VERNACULAR TYPE [][]		
2.D. CONSTRUCTION DATE (CIRCA)		2.E. ALTERATION DATE			
		1. _____		2. _____	
		3. _____		4. _____	
		5. _____			
2.F. RECONSTRUCTION DATE (CIRCA)		2.G. DATE MOVED	2.H. DESTRUCTION DATE	2.I. OWNER'S NAME & ADDRESS (IF DIFFERENT) James Johnston, 423 E Excelsior, Exc. Springs, MO 64024	
2.J. HISTORIC FUNCTION					
1. [][]		2. [][]		3. [][]	
4. [][]		5. [][]			
2.K. HISTORIC SUBFUNCTION					
1. [][]		2. [][]		3. [][]	
4. [][]		5. [][]			
2.L. NO. OF ANCILLARY STRUCTURES		2.M. RESOURCE TYPE		2.N. STORIES	
		<input checked="" type="checkbox"/> BUILDING <input type="checkbox"/> SITE <input type="checkbox"/> STRUCTURE <input type="checkbox"/> OBJECT		1. _____ 2. _____ 3. _____	
2.O. STRUCTURAL SYSTEMS		2.P. EXTERIOR WALL MATERIALS		2.Q. OTHER MATERIALS	
1. [][]		1. [][]		1. [][] 3. [][]	
2. [][]		2. [][]		2. [][] 4. [][]	
2.R. ROOF SHAPES		2.S. ROOF MATERIALS		2.T. ROOF FEATURES	
1. [][]		1. [][]		1. [][] 4. [][]	
2. [][]		2. [][]		2. [][]	
3. [][]		3. [][]		3. [][]	
2.V. PORCHES				2.W. PLAN	
1. [][] 2. [][] 3. [][]				[][]	
2.X. FURTHER DESCRIPTION <input checked="" type="checkbox"/> (SEE CONTINUATION SHEET)			2.Y. DESCRIPTION OF ENVIRONMENT AND OUTBUILDINGS <input checked="" type="checkbox"/> (SEE CONTINUATION SHEET)		
2.Z. SOURCES OF INFORMATION <input type="checkbox"/> (SEE CONTINUATION SHEET)		PREPARED BY Deon Wolfenbarger & Brad Finch		ORGANIZATION Three Gables Preservation	
				DATE 04/03/94	



LLAS007-07

MO 780-1257 (5-92)

8

P.O. BOX 176
JEFFERSON CITY, MO 65102

2.A. ARCHITECT/BUILDER/DESIGNER/ENGINEER				
1.		2.		3.
2.B. ARCHITECTURAL STYLE			2.C. VERNACULAR TYPE	
[4] [0] Late victorian			[4] [9] S. F. undetermined	
2.D. CONSTRUCTION DATE (CIRCA)		2.E. ALTERATION DATE		
c.1902		1. [0] 2. 3. 4. 5.		
2.F. RECONSTRUCTION DATE (CIRCA)		2.G. DATE MOVED	2.H. DESTRUCTION DATE	2.I. OWNER'S NAME & ADDRESS (IF DIFFERENT)
				Zella Hammer
2.J. HISTORIC FUNCTION				
1. [] [0] [1] DOMESTIC 2. [] [] [] 3. [] [] [] 4. [] [] [] 5. [] [] []				
2.K. HISTORIC SUBFUNCTION				
1. [] [] [] A Single dwlg 2. [] [] [] 3. [] [] [] 4. [] [] [] 5. [] [] []				
2.L. NO. OF ANCILLARY STRUCTURES		2.M. RESOURCE TYPE		2.N. STORIES
0		<input checked="" type="checkbox"/> BUILDING <input type="checkbox"/> SITE <input type="checkbox"/> STRUCTURE <input type="checkbox"/> OBJECT		1. 1 2. 3.
2.O. STRUCTURAL SYSTEMS		2.P. EXTERIOR WALL MATERIALS		2.Q. OTHER MATERIALS
1. [] [] [] B F Balloon frame		1. [] [] [] 6 4 Asbestos		1. [] [] [] 2 0 Wood 3. [] [] []
2. [] [] []		2. [] [] []		2. [] [] [] 4. [] [] []
2.R. ROOF SHAPES		2.S. ROOF MATERIALS		2.T. ROOF FEATURES
1. [] [] [] C M Complex		1. [] [] [] 6 3 Asphalt		1. [] [] [] 4. [] [] []
2. [] [] []		2. [] [] []		2. [] [] []
3. [] [] []		3. [] [] []		3. [] [] []
2.V. PORCHES				2.U. FOUNDATION MATERIALS
1. [] [] [] T Q Three-quarter 2. [] [] [] 3. [] [] []				1. [] [] [] 4 3 Limestone
				2. [] [] []
2.X. FURTHER DESCRIPTION		2.Y. DESCRIPTION OF ENVIRONMENT AND OUTBUILDINGS		
<input type="checkbox"/> (SEE CONTINUATION SHEET)		<input checked="" type="checkbox"/> (SEE CONTINUATION SHEET)		
2.Z. SOURCES OF INFORMATION		PREPARED BY		DATE
<input checked="" type="checkbox"/> (SEE CONTINUATION SHEET)		Deon Wolfenbarger & Brad Finch		04/03/94
		ORGANIZATION		
		Three Gables Preservation		

MISSOURI HISTORIC BUILDING INVENTORY FORM - CONTINUATION SHEET

PAGE NO. 1

REFERENCE NUMBER	A. HISTORIC NAME	B. COUNTY	C. ADDRESS
	438 Excelsior, house	Clay	438 Excelsior
<p>T. The house was built c.1902 on land platted in 1898. The date of 1902 is an estimation based on the Sanborn Fire Insurance Maps. The 1900 Sanborn map does not show this home, but the 1905 map does. According to the Sanborn Fire Insurance Maps, this home has not had any additions since 1905. The City Directories show Mrs. Lizzie Sayles at the address in 1917 and Mrs. C.E. Hurbert as owner/occupant in 1922.</p> <p>2X. This one story home has a limestone foundation, asbestos shingle siding, a hipped roof with gable wall dormers, and a three-quarter length porch. This home is nearly identical to 427 Benton. The porch's hipped roof is supported by four turned posts with jigsaw brackets. There are simple wood railings. The steps to the porch are centrally located, as are the two, side by side entrances, which in turn are flanked by a window on each side. The front gable dormer has a single double hung window in its center.</p> <p>2Y. Located on a small lot high on a hill in a densely populated district among homes of similar construction.</p> <p>2Z. Sanborn Fire Insurance Maps, 1894-1940--Kansas City, MO Public Library, Missouri Valley Special Collections; Excelsior Springs City Directories and Phone Books--Excelsior Springs Museum; Plats and Additions files--City Planning Department, City of Excelsior Springs, MO; Miscellaneous files and reference materials--Excelsior Springs Museum.</p>			

CLAS 00-1-07



MISSOURI HISTORIC PROPERTY INVENTORY FORM

CLAS007-07

REFERENCE NUMBER 93CL0066		A. HISTORIC NAME 326 Foley, house						
B. COUNTY 047 CLAY		C. OTHER NAME(S) 328 Foley						
D. ADDRESS 326 Foley			E. CITY Excelsior Springs			F. VICINITY <input type="checkbox"/>	G. RESTRICTED	H. ACREAGE
I. SECTION	J. TOWNSHIP	K. RANGE	L. SPANISH LAND GRANT	M. QUARTER SECTIONS	N. OWNERSHIP <input checked="" type="checkbox"/> PRIVATE <input type="checkbox"/> LOCAL <input type="checkbox"/> STATE <input type="checkbox"/> FEDERAL <input type="checkbox"/> MIXED			
O. AGENCY(S) 1.					2.			
P. UTM ZONE	EASTING		NORTHING		USGS QUADRANGLE		Q. AREA(S) OF SIGNIFICANCE/CONTEXT(S)	
1. <input type="text"/>	/ / / / /		/ / / / /				1. <input type="text"/>	
2. <input type="text"/>	/ / / / /		/ / / / /				2. <input type="text"/>	
3. <input type="text"/>	/ / / / /		/ / / / /				3. <input type="text"/>	
4. <input type="text"/>	/ / / / /		/ / / / /				4. <input type="text"/>	
R. SIGNIFICANT PERSON(S) 1. 2. 3.			T. SIGNIFICANCE					
S. SIGNIFICANT EVENT DATE(S) 1. 2.								

☒ SEE CONTINUATION SHEET

2.A. ARCHITECT/BUILDER/DESIGNER/ENGINEER				
1. _____		2. _____		3. _____
2.B. ARCHITECTURAL STYLE [][]			2.C. VERNACULAR TYPE [4][9] S. F. undetermined	
2.D. CONSTRUCTION DATE (CIRCA) c.1902		2.E. ALTERATION DATE		
1. c.1907		2. _____		3. _____
4. _____		5. _____		
2.F. RECONSTRUCTION DATE (CIRCA)		2.G. DATE MOVED	2.H. DESTRUCTION DATE	2.I. OWNER'S NAME & ADDRESS (IF DIFFERENT) Marie & Kenneth Henderson
2.J. HISTORIC FUNCTION				
1. [0][1] DOMESTIC		2. [][][]		3. [][][]
4. [][][]		5. [][][]		
2.K. HISTORIC SUBFUNCTION				
1. [0][1] A Single dwlg		2. [][][]		3. [][][]
4. [][][]		5. [][][]		
2.L. NO. OF ANCILLARY STRUCTURES 0		2.M. RESOURCE TYPE <input checked="" type="checkbox"/> BUILDING <input type="checkbox"/> SITE <input type="checkbox"/> STRUCTURE <input type="checkbox"/> OBJECT		2.N. STORIES 1. 1 2. _____ 3. _____
2.O. STRUCTURAL SYSTEMS B F Balloon frame		2.P. EXTERIOR WALL MATERIALS 6 4 Asbestos		2.Q. OTHER MATERIALS 2 0 Wood
1. [][][]		1. [][][]		3. [][][]
2. [][][]		2. [][][]		4 3 Limestone
2. [][][]		2. [][][]		4. [][][]
2.R. ROOF SHAPES C M Complex		2.S. ROOF MATERIALS 6 3 Asphalt		2.T. ROOF FEATURES
1. [][][]		1. [][][]		4. [][][]
2. [][][]		2. [][][]		2.U. FOUNDATION MATERIALS 4 3 Limestone
3. [][][]		3. [][][]		1. [][][]
2.V. PORCHES T Q Three-quarter		2.W. PLAN R C Rectangle		2.Y. DESCRIPTION OF ENVIRONMENT AND OUTBUILDINGS
1. [][][]		2. [][][]		3. [][][]
2.X. FURTHER DESCRIPTION <input checked="" type="checkbox"/> (SEE CONTINUATION SHEET)		2.Y. DESCRIPTION OF ENVIRONMENT AND OUTBUILDINGS <input checked="" type="checkbox"/> (SEE CONTINUATION SHEET)		
2.Z. SOURCES OF INFORMATION <input checked="" type="checkbox"/> (SEE CONTINUATION SHEET)		PREPARED BY Deon Wolfenbarger & Brad Finch		ORGANIZATION Three Gables Preservation
				DATE 04/03/94

MISSOURI HISTORIC BUILDING INVENTORY FORM - CONTINUATION SHEET

PAGE NO. 1

REFERENCE NUMBER	A. HISTORIC NAME	B. COUNTY	C. ADDRESS
	326 Foley, house	Clay	326 Foley
<p>T. The house was built c.1902 on land platted in 1881. The date of 1902 is an estimation based on the Sanborn Fire Insurance Maps. The 1900 Sanborn map does not show this home, but the 1905 map does. According to the Sanborn Fire Insurance Maps, this home has had a small northwest (rear) addition sometime between 1905 and 1909. The City Directories show Mrs. Mattie Smith and M.J. Woods at the address in 1917 and Mrs. N.J. Burris as in 1922.</p> <p>2X. This one story home has a limestone foundation, asbestos shingle siding, a truncated hip roof with gable wall dormers, and a three-quarter length porch. This home is nearly identical to 427 Benton and 438 Excelsior. The porch's hipped roof is supported by four classical columns resting on limestone piers. There are simple wood railings. The steps to the porch are located on the west facade and are the two, side by side entrances are centrally located on the main facade. The entry doors are flanked by large, 1/1 windows, and the front gable dormer has a smaller 1/1 window with simple wood surrounds. There are wood steps on the west side leading to the attic story.</p> <p>2Y. Located on a small lot in a densely populated district among homes of similar construction.</p> <p>2Z. Sanborn Fire Insurance Maps, 1894-1940--Kansas City, MO Public Library, Missouri Valley Special Collections; Excelsior Springs City Directories and Phone Books--Excelsior Springs Museum; Plats and Additions files--City Planning Department, City of Excelsior Springs, MO; Miscellaneous files and reference materials--Excelsior Springs Museum.</p>			

CL A 5007-077



MISSOURI HISTORIC PROPERTY INVENTORY FORM

CLAS 007-072

REFERENCE NUMBER 93CL0067		A. HISTORIC NAME 330 Foley, house						
B. COUNTY 047 CLAY		C. OTHER NAME(S)						
D. ADDRESS 330 Foley			E. CITY Excelsior Springs			F. VICINITY <input type="checkbox"/>	G. RESTRICTED	H. ACREAGE
I. SECTION	J. TOWNSHIP	K. RANGE	L. SPANISH LAND GRANT	M. QUARTER SECTIONS		N. OWNERSHIP <input checked="" type="checkbox"/> PRIVATE <input type="checkbox"/> LOCAL <input type="checkbox"/> STATE <input type="checkbox"/> FEDERAL <input type="checkbox"/> MIXED		
O. AGENCY(S) 1.				2.				
P. UTM ZONE	EASTING	NORTHING		USGS QUADRANGLE		Q. AREA(S) OF SIGNIFICANCE/CONTEXT(S)		
1. <input type="text"/>	/ / / / /	/ / / / /				1. <input type="text"/>		
2. <input type="text"/>	/ / / / /	/ / / / /				2. <input type="text"/>		
3. <input type="text"/>	/ / / / /	/ / / / /				3. <input type="text"/>		
4. <input type="text"/>	/ / / / /	/ / / / /				4. <input type="text"/>		
R. SIGNIFICANT PERSON(S) 1. 2. 3.			T. SIGNIFICANCE					
S. SIGNIFICANT EVENT DATE(S) 1. 2.								

☒ SEE CONTINUATION SHEET

2.A. ARCHITECT/BUILDER/DESIGNER/ENGINEER				
1. _____		2. _____		3. _____
2.B. ARCHITECTURAL STYLE [] []			2.C. VERNACULAR TYPE [1] [1] Pyramid square	
2.D. CONSTRUCTION DATE (CIRCA) c.1920	2.E. ALTERATION DATE 1. [0] [0] [0] 2. _____ 3. _____ 4. _____ 5. _____			
2.F. RECONSTRUCTION DATE (CIRCA)	2.G. DATE MOVED	2.H. DESTRUCTION DATE	2.I. OWNER'S NAME & ADDRESS (IF DIFFERENT) Ida Eckersley	
2.J. HISTORIC FUNCTION 1. [0] [1] DOMESTIC 2. [] [] [] 3. [] [] [] 4. [] [] [] 5. [] [] []				
2.K. HISTORIC SUBFUNCTION 1. [0] [1] A Single dwlg 2. [] [] [] 3. [] [] [] 4. [] [] [] 5. [] [] []				
2.L. NO. OF ANCILLARY STRUCTURES 0		2.M. RESOURCE TYPE <input checked="" type="checkbox"/> BUILDING <input type="checkbox"/> SITE <input type="checkbox"/> STRUCTURE <input type="checkbox"/> OBJECT		2.N. STORIES 1. <u>1</u> 2. _____ 3. _____
2.O. STRUCTURAL SYSTEMS 1. [] [] [] B F Balloon frame		2.P. EXTERIOR WALL MATERIALS 1. [] [] [] 6 4 Asbestos		2.Q. OTHER MATERIALS 1. [] [] [] 2 0 Wood 3. [] [] []
2. [] [] []		2. [] [] []		2. [] [] [] 4. [] [] []
2.R. ROOF SHAPES 1. [] [] [] C M Complex		2.S. ROOF MATERIALS 1. [] [] [] 6 3 Asphalt		2.T. ROOF FEATURES 1. [] [] [] 4. [] [] []
2. [] [] []		2. [] [] []		2.U. FOUNDATION MATERIALS 1. [] [] [] 4 3 Limestone
3. [] [] []		3. [] [] []		2. [] [] []
2.V. PORCHES 1. [] [] [] F U Full 2. [] [] [] 3. [] [] []				2.W. PLAN [] [] [] R C Rectangle
2.X. FURTHER DESCRIPTION <input checked="" type="checkbox"/> (SEE CONTINUATION SHEET)		2.Y. DESCRIPTION OF ENVIRONMENT AND OUTBUILDINGS <input checked="" type="checkbox"/> (SEE CONTINUATION SHEET)		
2.Z. SOURCES OF INFORMATION <input checked="" type="checkbox"/> (SEE CONTINUATION SHEET)		PREPARED BY Deon Wolfenbarger & Brad Finch		ORGANIZATION Three Gables Preservation
				DATE 04/03/94

REFERENCE NUMBER	A. HISTORIC NAME	B. COUNTY	C. ADDRESS
	330 Foley, house	Clay	330 Foley
<p>T. The house was built c.1920 on land platted in 1881. The date of 1920 is an estimation based partly the style of the building and on the Sanborn Fire Insurance Maps. Although the Sanborn maps do not show this home in 1913, its predecessor, a very small, two story dwelling is shown. This newer house is shown on the 1926 map. According to the Sanborn Fire Insurance Maps, this home has not had any additions since 1926. The City Directories list Mrs. K.M. Emery as owner/occupant in 1922.</p> <p>2X. This one story, rectangular plan home has a limestone foundation, asbestos shingle siding, a truncated hip roof and a full length porch. A shed metal awning creates the porch, supported by wood framing. The lower half of the porch is enclosed with wood lattice. The steps to the porch are located on the south end of the west facade.</p> <p>2Y. Located on a small lot in a densely populated district among homes of similar construction. The vacant lot to the east was once the site of the Seltzer-Salt-Soda Spring, at 334 Foley.</p> <p>2Z. Sanborn Fire Insurance Maps, 1894-1940--Kansas City, MO Public Library, Missouri Valley Special Collections; Excelsior Springs City Directories and Phone Books--Excelsior Springs Museum; Plats and Additions files--City Planning Department, City of Excelsior Springs, MO; Miscellaneous files and reference materials--Excelsior Springs Museum.</p>			

CLH 4607-072



MISSOURI HISTORIC PROPERTY INVENTORY FORM

CLAS007-073

REFERENCE NUMBER 93CL0068		A. HISTORIC NAME 404 Foley, house						
B. COUNTY 047 CLAY		C. OTHER NAME(S) 402 Bluff						
D. ADDRESS 404 Foley			E. CITY Excelsior Springs			F. VICINITY <input type="checkbox"/>	G. RESTRICTED	H. ACREAGE
I. SECTION	J. TOWNSHIP	K. RANGE	L. SPANISH LAND GRANT	M. QUARTER SECTIONS	N. OWNERSHIP <input checked="" type="checkbox"/> PRIVATE <input type="checkbox"/> LOCAL <input type="checkbox"/> STATE <input type="checkbox"/> FEDERAL <input type="checkbox"/> MIXED			
O. AGENCY(S) 1.					2.			
P. UTM ZONE	EASTING		NORTHING		USGS QUADRANGLE		Q. AREA(S) OF SIGNIFICANCE/CONTEXT(S)	
1. <input type="text"/>	/ / / / /		/ / / / / / /				1. <input type="text"/>	
2. <input type="text"/>	/ / / / /		/ / / / / / /				2. <input type="text"/>	
3. <input type="text"/>	/ / / / /		/ / / / / / /				3. <input type="text"/>	
4. <input type="text"/>	/ / / / /		/ / / / / / /				4. <input type="text"/>	
R. SIGNIFICANT PERSON(S) 1. 2. 3.			T. SIGNIFICANCE					
S. SIGNIFICANT EVENT DATE(S) 1. 2.								

☒ SEE CONTINUATION SHEET


2.A. ARCHITECT/BUILDER/DESIGNER/ENGINEER				
1. _____		2. _____		3. _____
2.B. ARCHITECTURAL STYLE [][]			2.C. VERNACULAR TYPE [4][9] S. F. undetermined	
2.D. CONSTRUCTION DATE (CIRCA) c.1897		2.E. ALTERATION DATE		
1. c.1920		2. _____		3. _____
4. _____		5. _____		
2.F. RECONSTRUCTION DATE (CIRCA)		2.G. DATE MOVED	2.H. DESTRUCTION DATE	2.I. OWNER'S NAME & ADDRESS (IF DIFFERENT) Inez Brown, 1025 Magnolia W., Exc. Springs, MO 64024
2.J. HISTORIC FUNCTION				
1. [][0][1] DOMESTIC		2. [][][][]		3. [][][][]
4. [][][][]		5. [][][][]		
2.K. HISTORIC SUBFUNCTION				
1. [][0][1] A Single dwlg		2. [][][][]		3. [][][][]
4. [][][][]		5. [][][][]		
2.L. NO. OF ANCILLARY STRUCTURES 0		2.M. RESOURCE TYPE <input checked="" type="checkbox"/> BUILDING <input type="checkbox"/> SITE <input type="checkbox"/> STRUCTURE <input type="checkbox"/> OBJECT		2.N. STORIES 1. 1 2. _____ 3. _____
2.O. STRUCTURAL SYSTEMS 1. [][][] B F Balloon frame		2.P. EXTERIOR WALL MATERIALS 1. [][][] 2 1 Weatherboard		2.Q. OTHER MATERIALS 1. [][][] 2 0 Wood
2. [][][]		2. [][][]		3. [][][]
2. [][][]		2. [][][]		4. [][][]
2.R. ROOF SHAPES 1. [][][] G B Gable		2.S. ROOF MATERIALS 1. [][][] 6 3 Asphalt		2.T. ROOF FEATURES 1. [][][]
2. [][][]		2. [][][]		4. [][][]
3. [][][]		3. [][][]		2.U. FOUNDATION MATERIALS 1. [][][] 4 3 Limestone
				2. [][][]
2.V. PORCHES 1. [][][] O B Other bay				2.W. PLAN [][][] I R Irregular
2. [][][]				3. [][][]
2.X. FURTHER DESCRIPTION <input checked="" type="checkbox"/> (SEE CONTINUATION SHEET)		2.Y. DESCRIPTION OF ENVIRONMENT AND OUTBUILDINGS <input checked="" type="checkbox"/> (SEE CONTINUATION SHEET)		
2.Z. SOURCES OF INFORMATION <input checked="" type="checkbox"/> (SEE CONTINUATION SHEET)		PREPARED BY Deon Wolfenbarger & Brad Finch		ORGANIZATION Three Gables Preservation
				DATE 04/03/94

MISSOURI HISTORIC BUILDING INVENTORY FORM - CONTINUATION SHEET

PAGE NO. 1

REFERENCE NUMBER	A. HISTORIC NAME	B. COUNTY	C. ADDRESS
	404 Foley, house	Clay	404 Foley
<p>T. The house was built c.1897 on land platted in 1881. The date of 1897 is an estimation based partly on the style of the home and on the Sanborn Fire Insurance Maps. The 1894 Sanborn map does not cover this area, but the home does appear on the 1900 map. According to the Sanborn Fire Insurance Maps, this home has had a porch addition on its west facade sometime between 1913 and 1926. The City Directories show J.P. Wade, H.T. and Maude Wade at the address in 1917 and A.W. McClain as owner/occupant in 1922. The 1940 phone book shows Mrs. Ada Gillin at the address.</p> <p>2X. This one story home has a limestone foundation, weatherboard siding, a gable roof and a half-length porch. The main portion of the house has a gable roof with exposed purlins; there is a shed roof addition on the east extending the east slope of the gable roof. The porch's shed roof is supported by two wood posts resting on a limestone foundation. There are simple wood railings with diagonally placed balusters. The steps to the porch are located on the west facade.</p> <p>2Y. Located on a small lot, high on a hill in a densely populated district among homes of similar construction. In front of the house are the ruins of a previous residence.</p> <p>2Z. Sanborn Fire Insurance Maps, 1894-1940--Kansas City, MO Public Library, Missouri Valley Special Collections; Excelsior Springs City Directories and Phone Books--Excelsior Springs Museum; Plats and Additions files--City Planning Department, City of Excelsior Springs, MO; Miscellaneous files and reference materials--Excelsior Springs Museum.</p>			

CLAS 007-077



MISSOURI HISTORIC PROPERTY INVENTORY FORM

REFERENCE NUMBER 93CL0069		A. HISTORIC NAME 410 Foley, house								
B. COUNTY 0 4 7 CLAY		C. OTHER NAME(S) 410 Bluff								
D. ADDRESS 410 Foley				E. CITY Excelsior Springs				F. VICINITY <input type="checkbox"/>	G. RESTRICTED	H. ACREAGE
I. SECTION	J. TOWNSHIP	K. RANGE	L. SPANISH LAND GRANT	M. QUARTER SECTIONS		N. OWNERSHIP <input checked="" type="checkbox"/> PRIVATE <input type="checkbox"/> LOCAL <input type="checkbox"/> STATE <input type="checkbox"/> FEDERAL <input type="checkbox"/> MIXED				
O. AGENCY(S) 1.					2.					
P. UTM ZONE	EASTING		NORTHING		USGS QUADRANGLE		Q. AREA(S) OF SIGNIFICANCE/CONTEXT(S)			
1. <input type="text"/>	/ / / / /		/ / / / /				1. <input type="text"/>			
2. <input type="text"/>	/ / / / /		/ / / / /				2. <input type="text"/>			
3. <input type="text"/>	/ / / / /		/ / / / /				3. <input type="text"/>			
4. <input type="text"/>	/ / / / /		/ / / / /				4. <input type="text"/>			
R. SIGNIFICANT PERSON(S) 1. 2. 3.				T. SIGNIFICANCE						
S. SIGNIFICANT EVENT DATE(S) 1. 2.										

2.A. ARCHITECT/BUILDER/DESIGNER/ENGINEER				
1. <div style="border: 1px solid black; width: 40px; height: 20px; display: inline-block;"></div>		2. <div style="border: 1px solid black; width: 40px; height: 20px; display: inline-block;"></div>		3. <div style="border: 1px solid black; width: 40px; height: 20px; display: inline-block;"></div>
2.B. ARCHITECTURAL STYLE			2.C. VERNACULAR TYPE	
<div style="border: 1px solid black; width: 40px; height: 20px; display: inline-block;"></div>			<div style="border: 1px solid black; width: 40px; height: 20px; display: inline-block;">0 5</div> Double pen	
2.D. CONSTRUCTION DATE (CIRCA)		2.E. ALTERATION DATE		
c.1897		1. c.1903 2. c.1920 3. 4. 5.		
2.F. RECONSTRUCTION DATE (CIRCA)	2.G. DATE MOVED	2.H. DESTRUCTION DATE	2.I. OWNER'S NAME & ADDRESS (IF DIFFERENT)	
			Anita Tucker, 1036 W. Main, Bethany, MO 64424	
2.J. HISTORIC FUNCTION				
1. <div style="border: 1px solid black; width: 40px; height: 20px; display: inline-block;">0 1</div> DOMESTIC 2. <div style="border: 1px solid black; width: 40px; height: 20px; display: inline-block;"></div> 3. <div style="border: 1px solid black; width: 40px; height: 20px; display: inline-block;"></div> 4. <div style="border: 1px solid black; width: 40px; height: 20px; display: inline-block;"></div> 5. <div style="border: 1px solid black; width: 40px; height: 20px; display: inline-block;"></div>				
2.K. HISTORIC SUBFUNCTION				
1. <div style="border: 1px solid black; width: 40px; height: 20px; display: inline-block;">0 1 A</div> Single dwlg 2. <div style="border: 1px solid black; width: 40px; height: 20px; display: inline-block;"></div> 3. <div style="border: 1px solid black; width: 40px; height: 20px; display: inline-block;"></div> 4. <div style="border: 1px solid black; width: 40px; height: 20px; display: inline-block;"></div> 5. <div style="border: 1px solid black; width: 40px; height: 20px; display: inline-block;"></div>				
2.L. NO. OF ANCILLARY STRUCTURES		2.M. RESOURCE TYPE		2.N. STORIES
0		<input checked="" type="checkbox"/> BUILDING <input type="checkbox"/> SITE <input type="checkbox"/> STRUCTURE <input type="checkbox"/> OBJECT		1. 1 2. 3.
2.O. STRUCTURAL SYSTEMS		2.P. EXTERIOR WALL MATERIALS		2.Q. OTHER MATERIALS
1. <div style="border: 1px solid black; width: 40px; height: 20px; display: inline-block;">B F</div> Balloon frame		1. <div style="border: 1px solid black; width: 40px; height: 20px; display: inline-block;">6 3</div> Asphalt		1. <div style="border: 1px solid black; width: 40px; height: 20px; display: inline-block;">2 0</div> Wood
2. <div style="border: 1px solid black; width: 40px; height: 20px; display: inline-block;"></div>		2. <div style="border: 1px solid black; width: 40px; height: 20px; display: inline-block;"></div>		3. <div style="border: 1px solid black; width: 40px; height: 20px; display: inline-block;"></div>
2.R. ROOF SHAPES		2.S. ROOF MATERIALS		2.T. ROOF FEATURES
1. <div style="border: 1px solid black; width: 40px; height: 20px; display: inline-block;">G B</div> Gable		1. <div style="border: 1px solid black; width: 40px; height: 20px; display: inline-block;">6 3</div> Asphalt		1. <div style="border: 1px solid black; width: 40px; height: 20px; display: inline-block;"></div>
2. <div style="border: 1px solid black; width: 40px; height: 20px; display: inline-block;"></div>		2. <div style="border: 1px solid black; width: 40px; height: 20px; display: inline-block;"></div>		4. <div style="border: 1px solid black; width: 40px; height: 20px; display: inline-block;"></div>
3. <div style="border: 1px solid black; width: 40px; height: 20px; display: inline-block;"></div>		3. <div style="border: 1px solid black; width: 40px; height: 20px; display: inline-block;"></div>		
2.V. PORCHES				2.U. FOUNDATION MATERIALS
1. <div style="border: 1px solid black; width: 40px; height: 20px; display: inline-block;">C B</div> Central bay 2. <div style="border: 1px solid black; width: 40px; height: 20px; display: inline-block;">S I</div> Side 3. <div style="border: 1px solid black; width: 40px; height: 20px; display: inline-block;"></div>				1. <div style="border: 1px solid black; width: 40px; height: 20px; display: inline-block;">4 3</div> Limestone
2.W. PLAN				
<div style="border: 1px solid black; width: 40px; height: 20px; display: inline-block;">L S</div> L-shape				
2.X. FURTHER DESCRIPTION		2.Y. DESCRIPTION OF ENVIRONMENT AND OUTBUILDINGS		
<input checked="" type="checkbox"/> (SEE CONTINUATION SHEET)		<input checked="" type="checkbox"/> (SEE CONTINUATION SHEET)		
2.Z. SOURCES OF INFORMATION		PREPARED BY		ORGANIZATION
<input checked="" type="checkbox"/> (SEE CONTINUATION SHEET)		Deon Wolfenbarger & Brad Finch		Three Gables Preservation
				DATE
				04/03/94

MISSOURI HISTORIC BUILDING INVENTORY FORM - CONTINUATION SHEET

PAGE NO. 1

REFERENCE NUMBER	A. HISTORIC NAME	B. COUNTY	C. ADDRESS
	410 Foley, house	Clay	410 Foley


T. The house was built c.1897 on land platted in 1881. The date of 1897 is an estimation based partly on the style of the home and on the Sanborn Fire Insurance Maps. The 1894 Sanborn map does not cover this area, but the home does appear on the 1900 map. According to the Sanborn Fire Insurance Maps, this home has had a portion of its north (rear) porch removed sometime between 1900 and 1905 and then the entire porch removed sometime between 1913 and 1926. The City Directories show R.H. Eldridge at the address in 1917 and G.F. Brooks as owner/occupant in 1922.

2X. This one story, double pen home has a limestone foundation, asphalt shingle siding, a Gable roof and a central bay porch. The home's two main entrances are located side-by-side in the central bay. The porch's shed roof is supported by three wooden posts and the raised porch's floor rests on stacked concrete blocks. Narrow, double hung windows are set close to the center bay of the main facade. A small wing is attached to the north end of the west facade, with its own shed roof porch.

2Y. Located on a small lot high on a hill in a densely populated district among homes of similar construction.

2Z. Sanborn Fire Insurance Maps, 1894-1940--Kansas City, MO Public Library, Missouri Valley Special Collections; Excelsior Springs City Directories and Phone Books--Excelsior Springs Museum; Plats and Additions files--City Planning Department, City of Excelsior Springs, MO; Miscellaneous files and reference materials--Excelsior Springs Museum.

410-005112



410
FOLEY

MISSOURI HISTORIC PROPERTY INVENTORY FORM

REFERENCE NUMBER 93CL0070		A. HISTORIC NAME 416 Foley, house							
B. COUNTY 0 4 7 CLAY		C. OTHER NAME(S) 416 Bluff							
D. ADDRESS 416 Foley				E. CITY Excelsior Springs			F. VICINITY <input type="checkbox"/>	G. RESTRICTED	H. ACREAGE
I. SECTION	J. TOWNSHIP	K. RANGE	L. SPANISH LAND GRANT	M. QUARTER SECTIONS		N. OWNERSHIP <input checked="" type="checkbox"/> PRIVATE <input type="checkbox"/> LOCAL <input type="checkbox"/> STATE <input type="checkbox"/> FEDERAL <input type="checkbox"/> MIXED			
O. AGENCY(S) 1.					2.				
P. UTM ZONE	EASTING		NORTHING		USGS QUADRANGLE		Q. AREA(S) OF SIGNIFICANCE/CONTEXT(S)		
1. <input type="text"/>	/ / / / /		/ / / / / / /				1. <input type="text"/>		
2. <input type="text"/>	/ / / / /		/ / / / / / /				2. <input type="text"/>		
3. <input type="text"/>	/ / / / /		/ / / / / / /				3. <input type="text"/>		
4. <input type="text"/>	/ / / / /		/ / / / / / /				4. <input type="text"/>		
R. SIGNIFICANT PERSON(S) 1. 2. 3.				T. SIGNIFICANCE					
S. SIGNIFICANT EVENT DATE(S) 1. 2.									
<input checked="" type="checkbox"/> SEE CONTINUATION SHEET									

2.A. ARCHITECT/BUILDER/DESIGNER/ENGINEER				
1.		2.		3.
2.B. ARCHITECTURAL STYLE 4 0 Late victorian			2.C. VERNACULAR TYPE 1 7 Upright-and-wing	
2.D. CONSTRUCTION DATE (CIRCA) c.1897		2.E. ALTERATION DATE 1. c.1903 2. c.1920 3. 4. 5.		
2.F. RECONSTRUCTION DATE (CIRCA)	2.G. DATE MOVED	2.H. DESTRUCTION DATE	2.I. OWNER'S NAME & ADDRESS (IF DIFFERENT) Joseph F. Roy, 2208 Kearney #10, Exc. Springs, MO 64024	
2.J. HISTORIC FUNCTION 1. 0 1 DOMESTIC 2. 3. 4. 5.				
2.K. HISTORIC SUBFUNCTION 1. 0 1 A Single dwlg 2. 3. 4. 5.				
2.L. NO. OF ANCILLARY STRUCTURES 0		2.M. RESOURCE TYPE <input checked="" type="checkbox"/> BUILDING <input type="checkbox"/> SITE <input type="checkbox"/> STRUCTURE <input type="checkbox"/> OBJECT		2.N. STORIES 1. 1 2. 3.
2.O. STRUCTURAL SYSTEMS 1. B F Balloon frame 2.		2.P. EXTERIOR WALL MATERIALS 1. 2 1 Weatherboard 2. 2 2 Shingle decorative		2.Q. OTHER MATERIALS 1. 2 0 Wood 3. 2. 4.
2.R. ROOF SHAPES 1. G B Gable 2. 3.		2.S. ROOF MATERIALS 1. 6 3 Asphalt 2. 3.		2.T. ROOF FEATURES 1. 4. 2.
2.V. PORCHES 1. O H One-half 2. 3.			2.U. FOUNDATION MATERIALS 1. 4 3 Limestone 2.	
2.X. FURTHER DESCRIPTION <input checked="" type="checkbox"/> (SEE CONTINUATION SHEET)		2.Y. DESCRIPTION OF ENVIRONMENT AND OUTBUILDINGS <input checked="" type="checkbox"/> (SEE CONTINUATION SHEET)		
2.Z. SOURCES OF INFORMATION <input checked="" type="checkbox"/> (SEE CONTINUATION SHEET)		PREPARED BY Deon Wolfenbarger & Brad Finch		ORGANIZATION Three Gables Preservation DATE 04/03/94

MISSOURI HISTORIC BUILDING INVENTORY FORM - CONTINUATION SHEET

PAGE NO. 1

REFERENCE NUMBER	A. HISTORIC NAME	B. COUNTY	C. ADDRESS
	416 Foley, house	Clay	416 Foley
<p>T. The house was built c.1897 on land platted in 1881. The date of 1897 is an estimation based partly on the style of the home and on the Sanborn Fire Insurance Maps. The 1894 Sanborn map does not cover this area, but the home does appear on the 1900 map. According to the Sanborn Fire Insurance Maps, this home has had a southwest addition sometime between 1900 and 1905 and a north (rear) addition sometime between 1913 and 1926. The City Directories show Mrs. Nannie Boyer at the address in 1917 and Mrs. M.E. Wade as owner/occupant in 1922.</p> <p>2X. This one story, upright-and-wing home has a limestone foundation, weatherboard siding and intersecting gable roofs. The home's main entrance is located in the central bay of the lower east wing. The porch's shed roof is supported by four turned posts with decorative jigsaw brackets. The windows in this section are 2/2, double-hung sash. The upright, front facing gable wall is covered in fishscale shingles in the attic level, and has a 1/1, double-hung window on the first level.</p> <p>2Y. Located on a small lot high on a hill in a densely populated district among homes of similar construction.</p> <p>2Z. Sanborn Fire Insurance Maps, 1894-1940--Kansas City, MO Public Library, Missouri Valley Special Collections; Excelsior Springs City Directories and Phone Books--Excelsior Springs Museum; Plats and Additions files--City Planning Department, City of Excelsior Springs, MO; Miscellaneous files and reference materials--Excelsior Springs Museum.</p>			

CL A5007-072



416
FOLEY

MISSOURI HISTORIC PROPERTY INVENTORY FORM

CL A5007-076

REFERENCE NUMBER 93CL0071		A. HISTORIC NAME 420 Foley, house							
B. COUNTY 0 4 7 CLAY		C. OTHER NAME(S)							
D. ADDRESS 420 Foley				E. CITY Excelsior Springs			F. VICINITY <input type="checkbox"/>	G. RESTRICTED	H. ACREAGE
I. SECTION	J. TOWNSHIP	K. RANGE	L. SPANISH LAND GRANT	M. QUARTER SECTIONS		N. OWNERSHIP <input checked="" type="checkbox"/> PRIVATE <input type="checkbox"/> LOCAL <input type="checkbox"/> STATE <input type="checkbox"/> FEDERAL <input type="checkbox"/> MIXED			
O. AGENCY(S) 1.					2.				
P. UTM ZONE	EASTING		NORTHING		USGS QUADRANGLE		Q. AREA(S) OF SIGNIFICANCE/CONTEXT(S)		
1. <input type="text"/>	/ / / / /		/ / / / /				1. <input type="text"/>		
2. <input type="text"/>	/ / / / /		/ / / / /				2. <input type="text"/>		
3. <input type="text"/>	/ / / / /		/ / / / /				3. <input type="text"/>		
4. <input type="text"/>	/ / / / /		/ / / / /				4. <input type="text"/>		
R. SIGNIFICANT PERSON(S) 1. 2. 3.				T. SIGNIFICANCE					
S. SIGNIFICANT EVENT DATE(S) 1. 2.									

☒ SEE CONTINUATION SHEET

2.A. ARCHITECT/BUILDER/DESIGNER/ENGINEER				
1. _____		2. _____		3. _____
2.B. ARCHITECTURAL STYLE [][]			2.C. VERNACULAR TYPE [0][7] Gabled ell	
2.D. CONSTRUCTION DATE (CIRCA) c.1902		2.E. ALTERATION DATE 1. _____ 2. _____ 3. _____ 4. _____ 5. _____		
2.F. RECONSTRUCTION DATE (CIRCA)	2.G. DATE MOVED	2.H. DESTRUCTION DATE	2.I. OWNER'S NAME & ADDRESS (IF DIFFERENT) Dale R. George	
2.J. HISTORIC FUNCTION 1. [0][1] DOMESTIC 2. [][][] 3. [][][] 4. [][][] 5. [][][]				
2.K. HISTORIC SUBFUNCTION 1. [0][1] A Single dwlg 2. [][][] 3. [][][] 4. [][][] 5. [][][]				
2.L. NO. OF ANCILLARY STRUCTURES 0		2.M. RESOURCE TYPE <input checked="" type="checkbox"/> BUILDING <input type="checkbox"/> SITE <input type="checkbox"/> STRUCTURE <input type="checkbox"/> OBJECT		2.N. STORIES 1. 1 1/2 2. _____ 3. _____
2.O. STRUCTURAL SYSTEMS B F Balloon frame 1. [][][]		2.P. EXTERIOR WALL MATERIALS 2 1 Weatherbaord 1. [][][]		2.Q. OTHER MATERIALS 2 0 Wood 3. [][][] 3 0 Brick 4. [][][]
2.R. ROOF SHAPES I G Intersecting gable 1. [][][]		2.S. ROOF MATERIALS 6 3 Asphalt 1. [][][]		2.T. ROOF FEATURES 1. [][][] 4. [][][]
2. [][][]		2. [][][]		2.U. FOUNDATION MATERIALS 4 3 Limestone 1. [][][]
3. [][][]		3. [][][]		2. [][][]
2.V. PORCHES O H One-half 1. [][][] 2. [][][] 3. [][][]				2.W. PLAN L S L-shape [][][]
2.X. FURTHER DESCRIPTION <input checked="" type="checkbox"/> (SEE CONTINUATION SHEET)		2.Y. DESCRIPTION OF ENVIRONMENT AND OUTBUILDINGS <input checked="" type="checkbox"/> (SEE CONTINUATION SHEET)		
2.Z. SOURCES OF INFORMATION <input checked="" type="checkbox"/> (SEE CONTINUATION SHEET)		PREPARED BY Deon Wolfenbarger & Brad Finch		ORGANIZATION Three Gables Preservation DATE 04/03/94

MISSOURI HISTORIC BUILDING INVENTORY FORM - CONTINUATION SHEET

PAGE NO. 1

REFERENCE NUMBER	A. HISTORIC NAME	B. COUNTY	C. ADDRESS
	420 Foley, house	Clay	420 Foley
<p>T. The house was built c.1902 on land platted in 1901. The date of 1902 is an estimation based on the Sanborn Fire Insurance Maps. The 1900 Sanborn map does not show this home, but the home does appear on the 1905 map. According to the Sanborn Fire Insurance Maps, this home has had no alterations since 1905. The City Directories show the home vacant in 1917 and Emmett Shelton as owner/occupant in 1922.</p> <p>2X. This 1½ story, front-gabled "L" plan home has a limestone foundation, shiplap siding and a small, inset porch. The roofs and front gable wall dormer are steeply pitched with open eaves. There is a wide cornice band under the eaves of the dormer. The porch's shed roof is supported by a single squared post on a brick pier. The steps to the porch are located on the east facade. A paired set of long, narrow windows are located on the first story of the east bay, with a single window on the second story. A small louvered vent is located in the apex of the gable. There is a door centered in the rear wing's front facing gable wall over the porch.</p> <p>2Y. Located on a small lot in a densely populated district among homes of similar construction.</p> <p>2Z. Sanborn Fire Insurance Maps, 1894-1940--Kansas City, MO Public Library, Missouri Valley Special Collections; Excelsior Springs City Directories and Phone Books--Excelsior Springs Museum; Plats and Additions files--City Planning Department, City of Excelsior Springs, MO; Miscellaneous files and reference materials--Excelsior Springs Museum.</p>			

CLAS 007-070



MISSOURI HISTORIC PROPERTY INVENTORY FORM

CLAS007-077

REFERENCE NUMBER 93CL0072		A. HISTORIC NAME 438 Foley, house							
B. COUNTY 0 4 7 CLAY		C. OTHER NAME(S) 428 Foley							
D. ADDRESS 438 Foley				E. CITY Excelsior Springs			F. VICINITY <input type="checkbox"/>	G. RESTRICTED	H. ACREAGE
I. SECTION	J. TOWNSHIP	K. RANGE	L. SPANISH LAND GRANT	M. QUARTER SECTIONS		N. OWNERSHIP <input checked="" type="checkbox"/> PRIVATE <input type="checkbox"/> LOCAL <input type="checkbox"/> STATE <input type="checkbox"/> FEDERAL <input type="checkbox"/> MIXED			
O. AGENCY(S) 1.					2.				
P. UTM ZONE	EASTING		NORTHING		USGS QUADRANGLE		Q. AREA(S) OF SIGNIFICANCE/CONTEXT(S)		
1. <input type="text"/>	/ / / / /		/ / / / /				1. <input type="text"/>		
2. <input type="text"/>	/ / / / /		/ / / / /				2. <input type="text"/>		
3. <input type="text"/>	/ / / / /		/ / / / /				3. <input type="text"/>		
4. <input type="text"/>	/ / / / /		/ / / / /				4. <input type="text"/>		
R. SIGNIFICANT PERSON(S) 1. 2. 3.				T. SIGNIFICANCE					
S. SIGNIFICANT EVENT DATE(S) 1. 2.									

☒ SEE CONTINUATION SHEET


2.A. ARCHITECT/BUILDER/DESIGNER/ENGINEER					
1.		2.		3.	
2.B. ARCHITECTURAL STYLE [] [] []			2.C. VERNACULAR TYPE [1] [7] Upright-and-wing		
2.D. CONSTRUCTION DATE (CIRCA) c.1900		2.E. ALTERATION DATE 1. 2. 3. 4. 5.			
2.F. RECONSTRUCTION DATE (CIRCA)		2.G. DATE MOVED	2.H. DESTRUCTION DATE	2.I. OWNER'S NAME & ADDRESS (IF DIFFERENT) Steve Dunker, 438 Foley, Exc. Springs, MO 64024	
2.J. HISTORIC FUNCTION 1. [] [0] [1] DOMESTIC 2. [] [] [] 3. [] [] [] 4. [] [] [] 5. [] [] []					
2.K. HISTORIC SUBFUNCTION 1. [] [0] [1] A Single dwlg 2. [] [] [] 3. [] [] [] 4. [] [] [] 5. [] [] []					
2.L. NO. OF ANCILLARY STRUCTURES 0		2.M. RESOURCE TYPE <input checked="" type="checkbox"/> BUILDING <input type="checkbox"/> SITE <input type="checkbox"/> STRUCTURE <input type="checkbox"/> OBJECT		2.N. STORIES 1. [1] [1] / 2 2. _____ 3. _____	
2.O. STRUCTURAL SYSTEMS 1. [] [] [] B F Balloon frame		2.P. EXTERIOR WALL MATERIALS 1. [] [] [] 2 1 Weatherboard		2.Q. OTHER MATERIALS 1. [] [] [] 2 0 Wood 3. [] [] [] 2. [] [] [] 4. [] [] []	
2.R. ROOF SHAPES 1. [] [] [] G B Gable		2.S. ROOF MATERIALS 1. [] [] [] 6 3 Asphalt		2.T. ROOF FEATURES 1. [] [] [] 4. [] [] []	
2. [] [] []		2. [] [] []		2.U. FOUNDATION MATERIALS 1. [] [] [] 4 3 Limestone 2. [] [] []	
3. [] [] []		3. [] [] []		3. [] [] []	
2.V. PORCHES 1. [] [] [] 2. [] [] [] 3. [] [] []				2.W. PLAN L S L-shape [] [] []	
2.X. FURTHER DESCRIPTION <input checked="" type="checkbox"/> (SEE CONTINUATION SHEET)			2.Y. DESCRIPTION OF ENVIRONMENT AND OUTBUILDINGS <input checked="" type="checkbox"/> (SEE CONTINUATION SHEET)		
2.Z. SOURCES OF INFORMATION <input checked="" type="checkbox"/> (SEE CONTINUATION SHEET)		PREPARED BY Deon Wolfenbarger & Brad Finch		ORGANIZATION Three Gables Preservation	
				DATE 04/03/94	

MISSOURI HISTORIC BUILDING INVENTORY FORM - CONTINUATION SHEET

PAGE NO. 1

REFERENCE NUMBER	A. HISTORIC NAME	B. COUNTY	C. ADDRESS
	438 Foley, house	Clay	438 Foley
<p>T. The house was built c.1900 on land platted in 1901. The date of 1900 is an estimation based primarily on the style of the home, as the Sanborn Fire Insurance Maps do not cover this area. The City Directories did not cover this house either.</p> <p>2X. This 1½ story, upright-and-wing home has a limestone foundation, weatherboard siding and intersecting gable roofs. A single, double hung window is centered on the first story of the east bay, with a smaller window on the second story. A small louvered vent is located in the apex of the gable. There are two entry doors, now plywood, on both sides of the ell.</p> <p>2Y. Located on a small lot high on a hill in a densely populated district among homes of similar construction.</p> <p>2Z. Sanborn Fire Insurance Maps, 1894-1940--Kansas City, MO Public Library, Missouri Valley Special Collections; Excelsior Springs City Directories and Phone Books--Excelsior Springs Museum; Plats and Additions files--City Planning Department, City of Excelsior Springs, MO; Miscellaneous files and reference materials--Excelsior Springs Museum.</p>			

CLAS 007 07



EAST END
FOLEY

MISSOURI HISTORIC PROPERTY INVENTORY FORM

CLAS0070

REFERENCE NUMBER 93CL0073		A. HISTORIC NAME 201 Francis, house						
B. COUNTY 047 CLAY		C. OTHER NAME(S)						
D. ADDRESS 201 Francis				E. CITY Excelsior Springs		F. VICINITY <input type="checkbox"/>	G. RESTRICTED	H. ACREAGE
I. SECTION	J. TOWNSHIP	K. RANGE	L. SPANISH LAND GRANT	M. QUARTER SECTIONS		N. OWNERSHIP <input checked="" type="checkbox"/> PRIVATE <input type="checkbox"/> LOCAL <input type="checkbox"/> STATE <input type="checkbox"/> FEDERAL <input type="checkbox"/> MIXED		
O. AGENCY(S) 1.					2.			
P. UTM ZONE	EASTING		NORTHING		USGS QUADRANGLE		Q. AREA(S) OF SIGNIFICANCE/CONTEXT(S)	
1. <input type="text"/>	/ / / / /		/ / / / /				1. <input type="text"/>	
2. <input type="text"/>	/ / / / /		/ / / / /				2. <input type="text"/>	
3. <input type="text"/>	/ / / / /		/ / / / /				3. <input type="text"/>	
4. <input type="text"/>	/ / / / /		/ / / / /				4. <input type="text"/>	
R. SIGNIFICANT PERSON(S) 1. 2. 3.				T. SIGNIFICANCE				
S. SIGNIFICANT EVENT DATE(S) 1. 2.								
<input type="checkbox"/> SEE CONTINUATION SHEET								

MO 780-1257 (5-92)

MISSOURI DEPARTMENT OF NATURAL RESOURCES
HISTORIC PRESERVATION PROGRAM

X

P.O. BOX 176
JEFFERSON CITY, MO 65102

2.A. ARCHITECT/BUILDER/DESIGNER/ENGINEER				
1.		2.		3.
2.B. ARCHITECTURAL STYLE			2.C. VERNACULAR TYPE	
4 0 Late victorian			[][]	
2.D. CONSTRUCTION DATE (CIRCA)		2.E. ALTERATION DATE		
c.1900		1. 2. 3. 4. 5.		
2.F. RECONSTRUCTION DATE (CIRCA)	2.G. DATE MOVED	2.H. DESTRUCTION DATE	2.I. OWNER'S NAME & ADDRESS (IF DIFFERENT)	
			Janet L. Sykes	
2.J. HISTORIC FUNCTION				
1. [] 0 [] DOMESTIC 2. [][][] 3. [][][] 4. [][][] 5. [][][]				
2.K. HISTORIC SUBFUNCTION				
1. [] 0 [] A Single dwlg 2. [][][] 3. [][][] 4. [][][] 5. [][][]				
2.L. NO. OF ANCILLARY STRUCTURES		2.M. RESOURCE TYPE		2.N. STORIES
0		<input checked="" type="checkbox"/> BUILDING <input type="checkbox"/> SITE <input type="checkbox"/> STRUCTURE <input type="checkbox"/> OBJECT		1. 1 2. 3.
2.O. STRUCTURAL SYSTEMS		2.P. EXTERIOR WALL MATERIALS		2.Q. OTHER MATERIALS
1. [] B [] F Balloon frame		1. [] 6 [] 4 Asbestos		1. [] 2 [] 0 Wood 3. [][][]
2. [][][]		2. [][][]		2. [] 4 [] 3 Limestone 4. [][][]
2.R. ROOF SHAPES		2.S. ROOF MATERIALS		2.T. ROOF FEATURES
1. [] I [] G Intersecting gable		1. [] 6 [] 3 Asphalt		1. [][][] 4. [][][]
2. [][][]		2. [][][]		2.U. FOUNDATION MATERIALS
3. [][][]		3. [][][]		
2.V. PORCHES				2.W. PLAN
1. [] F [] U Pull 2. [][][] 3. [][][]				[] L [] S L-shape
2.X. FURTHER DESCRIPTION			2.Y. DESCRIPTION OF ENVIRONMENT AND OUTBUILDINGS	
<input checked="" type="checkbox"/> (SEE CONTINUATION SHEET)			<input checked="" type="checkbox"/> (SEE CONTINUATION SHEET)	
2.Z. SOURCES OF INFORMATION		PREPARED BY		ORGANIZATION
<input checked="" type="checkbox"/> (SEE CONTINUATION SHEET)		Deon Wolfenbarger & Brad Finch		Three Gables Preservation
				DATE
				C4/C3/94

MISSOURI HISTORIC BUILDING INVENTORY FORM - CONTINUATION SHEET

PAGE 10.

REFERENCE NUMBER	A. HISTORIC NAME	B. COUNTY	C. ADDRESS
	201 Francis, house	Clay	201 Francis

T. The house was built c.1900 on land platted in 1887. The date of 1900 is an estimation based partly on the style of the home, as records are scarce and Sanborn Fire Insurance Maps do not cover this area until 1909. According to the Sanborn Fire Insurance Maps, this home has gone unaltered since 1909. The 1917 City Directory shows W.J. Craven, Aubrey Craven and Ruth Craven at the address and P.E. Rice shown as owner/occupant in 1922.

2X. This one story gabled ell plan home has a limestone foundation and a large wrap-around porch. The porch is supported by seven simple, classical columns resting on painted, rusticated stone piers. The porch has no railings, and an open foundation covered by wood trellis. The steps to the porch are located on the north end of the main facade. There are two entry doors located side by side in the central bay of the front facade; one door is angled to join with the slightly projecting bay under the front gable. The original wood doors have lower panels, and a large upper sash surrounded by smaller lights of colored glass. The entry doors are flanked by large windows. A louvered vent is centrally located in the gable on the south end of the main facade.

2Y. Located on a small corner lot in a densely populated district among homes of similar construction.

2Z. Sanborn Fire Insurance Maps, 1894-1940--Kansas City, MO Public Library, Missouri Valley Special Collections; Excelsior Springs City Directories and Phone Books--Excelsior Springs Museum; Plats and Additions files--City Planning Department, City of Excelsior Springs, MO; Miscellaneous files and reference materials--Excelsior Springs Museum.

CLASCO-2-07



MISSOURI HISTORIC PROPERTY INVENTORY FORM

CL A5007-07

REFERENCE NUMBER 93CL0074		A. HISTORIC NAME 205 Francis, house						
B. COUNTY 047 CLAY		C. OTHER NAME(S)						
D. ADDRESS 205 Francis			E. CITY Excelsior Springs			F. VICINITY <input type="checkbox"/>	G. RESTRICTED	H. ACREAGE
I. SECTION	J. TOWNSHIP	K. RANGE	L. SPANISH LAND GRANT	M. QUARTER SECTIONS	N. OWNERSHIP <input checked="" type="checkbox"/> PRIVATE <input type="checkbox"/> LOCAL <input type="checkbox"/> STATE <input type="checkbox"/> FEDERAL <input type="checkbox"/> MIXED			
O. AGENCY(S) 1.					2.			
P. UTM ZONE	EASTING		NORTHING		USGS QUADRANGLE		Q. AREA(S) OF SIGNIFICANCE/CONTEXT(S)	
1. <input type="text"/>	/ / / / /		/ / / / /				1. <input type="text"/>	
2. <input type="text"/>	/ / / / /		/ / / / /				2. <input type="text"/>	
3. <input type="text"/>	/ / / / /		/ / / / /				3. <input type="text"/>	
4. <input type="text"/>	/ / / / /		/ / / / /				4. <input type="text"/>	
R. SIGNIFICANT PERSON(S) 1. 2. 3.			T. SIGNIFICANCE					
S. SIGNIFICANT EVENT DATE(S) 1. 2.								

☒ SEE CONTINUATION SHEET

2.A. ARCHITECT/BUILDER/DESIGNER/ENGINEER				
1.		2.		3.
2.B. ARCHITECTURAL STYLE			2.C. VERNACULAR TYPE	
4 0 Late victorian			07	
2.D. CONSTRUCTION DATE (CIRCA)		2.E. ALTERATION DATE		
c.1899				
2.F. RECONSTRUCTION DATE (CIRCA)		2.G. DATE MOVED	2.H. DESTRUCTION DATE	2.I. OWNER'S NAME & ADDRESS (IF DIFFERENT)
				Harris & Cathy Johnson
2.J. HISTORIC FUNCTION				
1. 0 1 DOMESTIC 2. 3. 4. 5.				
2.K. HISTORIC SUBFUNCTION				
1. 0 1 A Single dwlg 2. 3. 4. 5.				
2.L. NO. OF ANCILLARY STRUCTURES		2.M. RESOURCE TYPE		2.N. STORIES
0		<input checked="" type="checkbox"/> BUILDING <input type="checkbox"/> SITE <input type="checkbox"/> STRUCTURE <input type="checkbox"/> OBJECT		1. 1 2. 3.
2.O. STRUCTURAL SYSTEMS		2.P. EXTERIOR WALL MATERIALS		2.Q. OTHER MATERIALS
1. B F Balloon frame		1. 6 4 Asbestos		1. 2 0 Wood 3.
2.		2.		2. 4.
2.R. ROOF SHAPES		2.S. ROOF MATERIALS		2.T. ROOF FEATURES
1. I G Intersecting gable		1. 6 3 Asphalt		1. 4.
2.		2.		2.U. FOUNDATION MATERIALS
3.		3.		
2.V. PORCHES				2.W. PLAN
1. F U Full 2. 3.				L S L-shape
2.X. FURTHER DESCRIPTION		2.Y. DESCRIPTION OF ENVIRONMENT AND OUTBUILDINGS		
<input checked="" type="checkbox"/> (SEE CONTINUATION SHEET)		<input checked="" type="checkbox"/> (SEE CONTINUATION SHEET)		
2.Z. SOURCES OF INFORMATION		PREPARED BY	ORGANIZATION	DATE
<input checked="" type="checkbox"/> (SEE CONTINUATION SHEET)		Deon Wolfenbarger & Brad Finch	Three Gables Preservation	04/03/94

MISSOURI HISTORIC BUILDING INVENTORY FORM - CONTINUATION SHEET

PAGE NO.

REFERENCE NUMBER	A. HISTORIC NAME	B. COUNTY	C. ADDRESS
	205 Francis, house	Clay	205 Francis
<p>T. The house was built c.1899 on land platted in 1887. The date of 1899 is an estimation based partly on the style of the home, as records are scarce and Sanborn Fire Insurance Maps do not cover this area until 1909. According to the Sanborn Fire Insurance Maps, this home has gone unaltered since 1909. The 1917 City Directory shows Mrs. Elvira Gulley, Eva Gulley and Melvin Gulley at the address and H.W. Tindall shown as owner/occupant in 1922.</p> <p>2X. This one story gabled ell plan home has a limestone foundation, asbestos shingle siding and a full porch which retains many of its Victorian era elements. In plan, it appears to be a mirror image of the building to the north. The porch is supported by four turned posts with decorative jigsaw brackets. The porch has simple, squared railings and an open foundation covered with wood trellis. The steps to the porch are centrally located on the main facade, leading to two entry doors. A small window is centrally located in the attic level of the gable on the south end of the main facade. Jigsaw-cut bargeboard decorates the apex of the gable.</p> <p>2Y. Located on a small lot in a densely populated district among homes of similar construction.</p> <p>2Z. Sanborn Fire Insurance Maps, 1894-1940--Kansas City, MO Public Library, Missouri Valley Special Collections; Excelsior Springs City Directories and Phone Books--Excelsior Springs Museum; Plats and Additions files--City Planning Department, City of Excelsior Springs, MO; Miscellaneous files and reference materials--Excelsior Springs Museum.</p>			

CL 145007-87



MISSOURI HISTORIC PROPERTY INVENTORY FORM

22AS007-090

REFERENCE NUMBER 93CL0075		A. HISTORIC NAME 215 Francis, house							
B. COUNTY 047 CLAY		C. OTHER NAME(S)							
D. ADDRESS 215 Francis				E. CITY Excelsior Springs			F. VICINITY <input type="checkbox"/>	G. RESTRICTED	H. ACREAGE
I. SECTION	J. TOWNSHIP	K. RANGE	L. SPANISH LAND GRANT	M. QUARTER SECTIONS		N. OWNERSHIP <input checked="" type="checkbox"/> PRIVATE <input type="checkbox"/> LOCAL <input type="checkbox"/> STATE <input type="checkbox"/> FEDERAL <input type="checkbox"/> MIXED			
O. AGENCY(S) 1.					2.				
P. UTM ZONE	EASTING		NORTHING		USGS QUADRANGLE		Q. AREA(S) OF SIGNIFICANCE/CONTEXT(S)		
1. <input type="text"/>	/ / / / /		/ / / / /				1. <input type="text"/>		
2. <input type="text"/>	/ / / / /		/ / / / /				2. <input type="text"/>		
3. <input type="text"/>	/ / / / /		/ / / / /				3. <input type="text"/>		
4. <input type="text"/>	/ / / / /		/ / / / /				4. <input type="text"/>		
R. SIGNIFICANT PERSON(S) 1. 2. 3.				T. SIGNIFICANCE					
S. SIGNIFICANT EVENT DATE(S) 1. 2.									

☒ SEE CONTINUATION SHEET

2.A. ARCHITECT/BUILDER/DESIGNER/ENGINEER				
1.		2.		3.
2.B. ARCHITECTURAL STYLE			2.C. VERNACULAR TYPE	
[] [] []			[2] [1] Composite	
2.D. CONSTRUCTION DATE (CIRCA)		2.E. ALTERATION DATE		
c.1911		1. [] [] [] [] 2. [] [] [] [] 3. [] [] [] [] 4. [] [] [] [] 5. [] [] [] []		
2.F. RECONSTRUCTION DATE (CIRCA)		2.G. DATE MOVED	2.H. DESTRUCTION DATE	2.I. OWNER'S NAME & ADDRESS (IF DIFFERENT)
				Melvin Backues & Dorothy/Keel
2.J. HISTORIC FUNCTION				
1. [] [0] [1] DOMESTIC 2. [] [] [] [] 3. [] [] [] [] 4. [] [] [] [] 5. [] [] [] []				
2.K. HISTORIC SUBFUNCTION				
1. [] [0] [1] A Single dwlg 2. [] [] [] [] 3. [] [] [] [] 4. [] [] [] [] 5. [] [] [] []				
2.L. NO. OF ANCILLARY STRUCTURES		2.M. RESOURCE TYPE		2.N. STORIES
0		<input checked="" type="checkbox"/> BUILDING <input type="checkbox"/> SITE <input type="checkbox"/> STRUCTURE <input type="checkbox"/> OBJECT		1. 1 2. 3.
2.O. STRUCTURAL SYSTEMS		2.P. EXTERIOR WALL MATERIALS		2.Q. OTHER MATERIALS
1. [] [] [] B F Balloon frame		1. [] [] [] 6 4 Asbestos		1. [] [] [] 2 C Wood 3. [] [] []
2. [] [] [] []		2. [] [] [] []		2. [] [] [] [] 4. [] [] [] []
2.R. ROOF SHAPES		2.S. ROOF MATERIALS		2.T. ROOF FEATURES
1. [] [] [] C M Complex		1. [] [] [] 6 3 Asphalt		1. [] [] [] [] 4. [] [] [] []
2. [] [] [] []		2. [] [] [] []		2.U. FOUNDATION MATERIALS
3. [] [] [] []		3. [] [] [] []		
2.V. PORCHES				2.W. PLAN
1. [] [] [] T Q Three-quarter 2. [] [] [] [] 3. [] [] [] []				[] [] [] I R Irregular
2.X. FURTHER DESCRIPTION			2.Y. DESCRIPTION OF ENVIRONMENT AND OUTBUILDINGS	
<input checked="" type="checkbox"/> (SEE CONTINUATION SHEET)			<input checked="" type="checkbox"/> (SEE CONTINUATION SHEET)	
2.Z. SOURCES OF INFORMATION		PREPARED BY		ORGANIZATION
<input checked="" type="checkbox"/> (SEE CONTINUATION SHEET)		Deon Wolfenbarger & Brad Finch		Three Gables Preservation
				DATE
				04/03/94

MISSOURI HISTORIC BUILDING INVENTORY FORM - CONTINUATION SHEET

PAGE NO.

REFERENCE NUMBER	A. HISTORIC NAME	B. COUNTY	C. ADDRESS
	215 Francis, house	Clay	215 Francis
<p>T. The house was built c.1911 on land platted in 1887. The date of 1911 is an estimation based Sanborn Fire Insurance Maps. The home is not shown in the 1909 map, but appears in the 1913 map. According to the Sanborn Fire Insurance Maps, this home has gone unaltered since 1913. The 1917 City Directory shows T.J. Montgomery at the address and T.S. McMullin is shown there in 1922.</p> <p>2X. This one story home has two gabled ells intersecting in a pyramidal roof. It has a limestone foundation and a three-quarter length porch with low-pitched hip roof. The porch is supported by two simple, classical columns on either end and two slender square posts toward the center. The porch has simple squared railings and an open foundation covered with wood trellis. The steps to the porch are centrally located on the main facade and are flanked by hand-railings. The door is centrally located on the northwest angle of the projecting gable-front bay. Large 1/1, double-hung windows flank the entry door, and a smaller window is located in attic level of the front gable.</p> <p>2Y. Located on a small lot in a densely populated district among homes of similar construction.</p> <p>2Z. Sanborn Fire Insurance Maps, 1894-1940--Kansas City, MO Public Library, Missouri Valley Special Collections; Excelsior Springs City Directories and Phone Books--Excelsior Springs Museum; Plats and Additions files--City Planning Department, City of Excelsior Springs, MO; Miscellaneous files and reference materials--Excelsior Springs Museum.</p>			

CLAS 007-02



MISSOURI HISTORIC PROPERTY INVENTORY FORM

REFERENCE NUMBER 93CL 0076		A. HISTORIC NAME Swastika Boarding House						
B. COUNTY 0 4 7 CLAY		C. OTHER NAME(S) The Windsor House						
D. ADDRESS 217 Francis			E. CITY Excelsior Springs			F. VICINITY <input type="checkbox"/>	G. RESTRICTED	H. ACREAGE
I. SECTION	J. TOWNSHIP	K. RANGE	L. SPANISH LAND GRANT	M. QUARTER SECTIONS		N. OWNERSHIP <input checked="" type="checkbox"/> PRIVATE <input type="checkbox"/> LOCAL <input type="checkbox"/> STATE <input type="checkbox"/> FEDERAL <input type="checkbox"/> MIXED		
O. AGENCY(S) 1.				2.				
P. UTM ZONE	EASTING		NORTHING		USGS QUADRANGLE		Q. AREA(S) OF SIGNIFICANCE/CONTEXT(S)	
1. <input type="text"/>	/ / / / /		/ / / / /				1. <input type="text"/>	
2. <input type="text"/>	/ / / / /		/ / / / /				2. <input type="text"/>	
3. <input type="text"/>	/ / / / /		/ / / / /				3. <input type="text"/>	
4. <input type="text"/>	/ / / / /		/ / / / /				4. <input type="text"/>	
R. SIGNIFICANT PERSON(S) 1. 2. 3.			T. SIGNIFICANCE					
S. SIGNIFICANT EVENT DATE(S) 1. 2.								
<input checked="" type="checkbox"/> SEE CONTINUATION SHEET								

2.A. ARCHITECT/BUILDER/DESIGNER/ENGINEER				
1.		2.		3.
2.B. ARCHITECTURAL STYLE			2.C. VERNACULAR TYPE	
4 0 Late victorian			[][]	
2.D. CONSTRUCTION DATE (CIRCA)		2.E. ALTERATION DATE		
c.1900		1. [][][] 2. [][][] 3. [][][] 4. [][][] 5. [][][]		
2.F. RECONSTRUCTION DATE (CIRCA)		2.G. DATE MOVED	2.H. DESTRUCTION DATE	2.I. OWNER'S NAME & ADDRESS (IF DIFFERENT)
				Charles Hazlett, RT 1 Box 312, Lawson, MO 64062
2.J. HISTORIC FUNCTION				
1. [][] 0 1 DOMESTIC 2. [][][] 3. [][][] 4. [][][] 5. [][][]				
2.K. HISTORIC SUBFUNCTION				
1. [][] 0 1 D Hotel 2. [][][] 3. [][][] 4. [][][] 5. [][][]				
2.L. NO. OF ANCILLARY STRUCTURES		2.M. RESOURCE TYPE		2.N. STORIES
0		<input checked="" type="checkbox"/> BUILDING <input type="checkbox"/> SITE <input type="checkbox"/> STRUCTURE <input type="checkbox"/> OBJECT		1. 2 1/2 2. _____ 3. _____
2.O. STRUCTURAL SYSTEMS		2.P. EXTERIOR WALL MATERIALS		2.Q. OTHER MATERIALS
1. [][] B F Balloon frame		1. [][][] 6 4 Asbestos		1. [][][] 2 0 Wood 3. [][][]
2. [][][]		2. [][][]		2. [][][] 4. [][][]
2.R. ROOF SHAPES		2.S. ROOF MATERIALS		2.T. ROOF FEATURES
1. [][][] C M Complex		1. [][][] 6 3 Asphalt		1. [][][] 4. [][][]
2. [][][]		2. [][][]		2.U. FOUNDATION MATERIALS
3. [][][]		3. [][][]		
2.V. PORCHES				2.W. PLAN
1. [][][] T Q Three-quarter 2. [][][] 3. [][][]				[][][] R C Rectangle
2.X. FURTHER DESCRIPTION			2.Y. DESCRIPTION OF ENVIRONMENT AND OUTBUILDINGS	
<input checked="" type="checkbox"/> (SEE CONTINUATION SHEET)			<input checked="" type="checkbox"/> (SEE CONTINUATION SHEET)	
2.Z. SOURCES OF INFORMATION		PREPARED BY		ORGANIZATION
<input checked="" type="checkbox"/> (SEE CONTINUATION SHEET)		Deon Wolfenbarger & Brad Finch		Three Gables Preservation
				DATE
				04/03/94

MISSOURI HISTORIC BUILDING INVENTORY FORM - CONTINUATION SHEET

PAGE NO.

REFERENCE NUMBER	A. HISTORIC NAME	B. COUNTY	C. ADDRESS
	Swastika Boarding House	Clay	217 Francis
<p>T. The house was built c.1900 on land platted in 1887. The date of 1900 is an estimation based partly on the style of the home, as records are scarce and Sanborn Fire Insurance Maps do not cover this area until 1909. According to the Sanborn Fire Insurance Maps, this home has gone unaltered since 1909. The 1909 Sanborn map lists this home as the "Swastika Boarding House." The 1922 City Directory lists the home as "The Windsor House" and the post-1933 "Official Map of Excelsior Springs" shows the home as the "Pardue Apartments" with 8 rooms renting for \$3-\$5 per week. The 1917 City Directory shows Mrs. M.E. Ford, Margaret Ford and Susie Ford at the address and the 1922 City Directory indicates that "The Windsor House" was owner/occupied.</p> <p>2X. This two story rectangular plan home has a limestone foundation, asbestos siding, a hipped roof with gable wall dormers, and a three-quarter length porch. The porch is supported by four simple, classical columns. The porch has no railings. The steps to the porch are centrally located on the main facade. The hipped porch roof has a small central gable pediment. A narrow double-hung window is centered in the gable on the top story. The front door, a non-historic replacement with three diamond-shaped lights, is located in the central bay, and is flanked by large 1/1, double-hung windows. The second story has three narrower 1/1 windows. Aluminum awnings shade the second story windows on the main facade while the windows on the first story are flanked by shutters.</p> <p>2Y. Located on a small lot in a densely populated district among homes of similar construction.</p> <p>2Z. Sanborn Fire Insurance Maps, 1894-1940--Kansas City, MO Public Library, Missouri Valley Special Collections; Excelsior Springs City Directories and Phone Books--Excelsior Springs Museum; Plats and Additions files--City Planning Department, City of Excelsior Springs, MO; Miscellaneous files and reference materials--Excelsior Springs Museum.</p>			

CLAS 007-0



MISSOURI HISTORIC PROPERTY INVENTORY FORM

CLAS007-09

REFERENCE NUMBER 93CL0077		A. HISTORIC NAME 223 Francis, house							
B. COUNTY 047 CLAY		C. OTHER NAME(S)							
D. ADDRESS 223 Francis				E. CITY Excelsior Springs			F. VICINITY <input type="checkbox"/>	G. RESTRICTED	H. ACREAGE
I. SECTION	J. TOWNSHIP	K. RANGE	L. SPANISH LAND GRANT	M. QUARTER SECTIONS		N. OWNERSHIP <input checked="" type="checkbox"/> PRIVATE <input type="checkbox"/> LOCAL <input type="checkbox"/> STATE <input type="checkbox"/> FEDERAL <input type="checkbox"/> MIXED			
O. AGENCY(S) 1.					2.				
P. UTM ZONE	EASTING		NORTHING		USGS QUADRANGLE		Q. AREA(S) OF SIGNIFICANCE/CONTEXT(S)		
1. <input type="text"/>	/ / / / /		/ / / / /				1. <input type="text"/>		
2. <input type="text"/>	/ / / / /		/ / / / /				2. <input type="text"/>		
3. <input type="text"/>	/ / / / /		/ / / / /				3. <input type="text"/>		
4. <input type="text"/>	/ / / / /		/ / / / /				4. <input type="text"/>		
R. SIGNIFICANT PERSON(S) 1. 2. 3.				T. SIGNIFICANCE					
S. SIGNIFICANT EVENT DATE(S) 1. 2.									

☒ SEE CONTINUATION SHEET

2.A. ARCHITECT/BUILDER/DESIGNER/ENGINEER				
1.		2.		3.
2.B. ARCHITECTURAL STYLE			2.C. VERNACULAR TYPE	
6 5 Bungalow/craftsman			[][]	
2.D. CONSTRUCTION DATE (CIRCA)		2.E. ALTERATION DATE		
c.1911		1. 2. 3. 4. 5.		
2.F. RECONSTRUCTION DATE (CIRCA)		2.G. DATE MOVED	2.H. DESTRUCTION DATE	2.I. OWNER'S NAME & ADDRESS (IF DIFFERENT)
				John Knipker, 1810 Paddock, Kearney, MO 64060
2.J. HISTORIC FUNCTION				
1. [] 0 [] DOMESTIC 2. [][][] 3. [][][] 4. [][][] 5. [][][]				
2.K. HISTORIC SUBFUNCTION				
1. [] 0 [] A Single dwlg 2. [][][] 3. [][][] 4. [][][] 5. [][][]				
2.L. NO. OF ANCILLARY STRUCTURES		2.M. RESOURCE TYPE		2.N. STORIES
0		<input checked="" type="checkbox"/> BUILDING <input type="checkbox"/> SITE <input type="checkbox"/> STRUCTURE <input type="checkbox"/> OBJECT		1. 1 2. 3. 4.
2.O. STRUCTURAL SYSTEMS		2.P. EXTERIOR WALL MATERIALS	2.Q. OTHER MATERIALS	
1. [] B [] F Balloon frame		1. [] 2 [] 1 Weatherboard	1. [] 2 [] 0 Wood 3. [][][]	
2. [][][]		2. [][][]	2. [] 4 [] 3 Limestone 4. [][][]	
2.R. ROOF SHAPES		2.S. ROOF MATERIALS	2.T. ROOF FEATURES	
1. [] C [] M Complex		1. [] 6 [] 3 Asphalt	1. [] D [] R Dormer 4. [][][]	
2. [][][]		2. [][][]	2. [][][]	
3. [][][]		3. [][][]	3. [][][]	
2.V. PORCHES				2.W. PLAN
1. [] F [] U Full 2. [][][] 3. [][][]				[] R [] C Rectangle
2.X. FURTHER DESCRIPTION		2.Y. DESCRIPTION OF ENVIRONMENT AND OUTBUILDINGS		
<input checked="" type="checkbox"/> (SEE CONTINUATION SHEET)		<input checked="" type="checkbox"/> (SEE CONTINUATION SHEET)		
2.Z. SOURCES OF INFORMATION		PREPARED BY	ORGANIZATION	DATE
<input checked="" type="checkbox"/> (SEE CONTINUATION SHEET)		Deon Wolfenbarger & Brad Finch	Three Gables Preservation	04/03/94

MISSOURI HISTORIC BUILDING INVENTORY FORM - CONTINUATION SHEET

PAGE NO.

REFERENCE NUMBER	A. HISTORIC NAME	B. COUNTY	C. ADDRESS
	223 Francis, house	Clay	223 Francis
<p>T. The house was built c.1911 on land platted in 1887. The date of 1911 is an estimation based on the Sanborn Fire Insurance Maps. This home is not shown on the 1909 Sanborn map, but is shown in the 1913 map. Subsequent maps indicate that this house has gone unaltered since 1913. The City Directories show W.A. Craven and Mrs. Martha DeVaney at the address in 1917 and W.A. Craven as owner/occupant in 1922. The 1940 phone book lists Walter A. Craven at the address.</p> <p>2X. This one story irregular plan home has Craftsman-era features. It has a limestone foundation, weatherboard siding, a bellcast hipped roof with widely overhanging eaves, and a full length porch which extends and wraps around the south side. The porch roof, which is bellcast hip, is supported by four squared wood columns resting on rusticated stone piers. The porch has wooden railings with bowed runners. The steps to the porch are centrally located on the main facade (west side). The main entry door is located in the central bay and a second door is located on the south bay. The south end of the wrap-around porch has been enclosed with screens. The windows are Craftsman-inspired 4/1, double-hung sash.</p> <p>2Y. Located on a small corner lot in a densely populated district among homes of similar construction.</p> <p>2Z. Sanborn Fire Insurance Maps, 1894-1940--Kansas City, MO Public Library, Missouri Valley Special Collections; Excelsior Springs City Directories and Phone Books--Excelsior Springs Museum; Plats and Additions files--City Planning Department, City of Excelsior Springs, MO; Miscellaneous files and reference materials--Excelsior Springs Museum.</p>			

CLAS007-01



CL A5007-643

MISSOURI HISTORIC PROPERTY INVENTORY FORM

REFERENCE NUMBER 93CL 0078		A. HISTORIC NAME Deepdale Cottage							
B. COUNTY 047 CLAY		C. OTHER NAME(S)							
D. ADDRESS 406 Isley				E. CITY Excelsior Springs			F. VICINITY <input type="checkbox"/>	G. RESTRICTED	H. ACREAGE
I. SECTION	J. TOWNSHIP	K. RANGE	L. SPANISH LAND GRANT	M. QUARTER SECTIONS		N. OWNERSHIP <input checked="" type="checkbox"/> PRIVATE <input type="checkbox"/> LOCAL <input type="checkbox"/> STATE <input type="checkbox"/> FEDERAL <input type="checkbox"/> MIXED			
O. AGENCY(S) 1.					2.				
P. UTM ZONE	EASTING		NORTHING		USGS QUADRANGLE		Q. AREA(S) OF SIGNIFICANCE/CONTEXT(S)		
1. <input type="text"/>	/ / / / /		/ / / / /				1. <input type="text"/>		
2. <input type="text"/>	/ / / / /		/ / / / /				2. <input type="text"/>		
3. <input type="text"/>	/ / / / /		/ / / / /				3. <input type="text"/>		
4. <input type="text"/>	/ / / / /		/ / / / /				4. <input type="text"/>		
R. SIGNIFICANT PERSON(S) 1. 2. 3.				T. SIGNIFICANCE					
S. SIGNIFICANT EVENT DATE(S) 1. 2.									

☒ SEE CONTINUATION SHEET

2.A. ARCHITECT/BUILDER/DESIGNER/ENGINEER				
1.		2.		3.
2.B. ARCHITECTURAL STYLE			2.C. VERNACULAR TYPE	
[4][0] Late victorian			[2][1] Composite	
2.D. CONSTRUCTION DATE (CIRCA)		2.E. ALTERATION DATE		
c.1900		1. [] [] [] [] 2. [] [] [] [] 3. [] [] [] [] 4. [] [] [] [] 5. [] [] [] []		
2.F. RECONSTRUCTION DATE (CIRCA)		2.G. DATE MOVED	2.H. DESTRUCTION DATE	2.I. OWNER'S NAME & ADDRESS (IF DIFFERENT)
				Richard Webb, 408 Isley, Exc. Springs, MO 64024
2.J. HISTORIC FUNCTION				
1. [] [0][1] DOMESTIC 2. [] [] [] [] 3. [] [] [] [] 4. [] [] [] [] 5. [] [] [] []				
2.K. HISTORIC SUBFUNCTION				
1. [] [0][1] D Hotel 2. [] [] [] [] 3. [] [] [] [] 4. [] [] [] [] 5. [] [] [] []				
2.L. NO. OF ANCILLARY STRUCTURES		2.M. RESOURCE TYPE		2.N. STORIES
0		<input checked="" type="checkbox"/> BUILDING <input type="checkbox"/> SITE <input type="checkbox"/> STRUCTURE <input type="checkbox"/> OBJECT		1. 1 1/2 2. _____ 3. _____
2.O. STRUCTURAL SYSTEMS		2.P. EXTERIOR WALL MATERIALS		2.Q. OTHER MATERIALS
1. [] [] [] B F Balloon frame		1. [] [] [] 6 1 Stucco		1. [] [] [] 2 0 Wood
2. [] [] []		2. [] [] [] 4 3 Limestone		3. [] [] []
2.R. ROOF SHAPES		2.S. ROOF MATERIALS		2.T. ROOF FEATURES
1. [] [] [] C M Complex		1. [] [] [] 6 3 Asphalt		1. [] [] [] D R Dormer
2. [] [] []		2. [] [] []		4. [] [] []
3. [] [] []		3. [] [] []		2.U. FOUNDATION MATERIALS
				1. [] [] [] 4 3 Limestone
				2. [] [] []
2.V. PORCHES				2.W. PLAN
1. [] [] [] F U Full 2. [] [] [] A W 3. [] [] []				[] [] [] R C Rectangle
2.X. FURTHER DESCRIPTION			2.Y. DESCRIPTION OF ENVIRONMENT AND OUTBUILDINGS	
<input checked="" type="checkbox"/> (SEE CONTINUATION SHEET)			<input checked="" type="checkbox"/> (SEE CONTINUATION SHEET)	
2.Z. SOURCES OF INFORMATION		PREPARED BY		ORGANIZATION
<input checked="" type="checkbox"/> (SEE CONTINUATION SHEET)		Deon Wolfenbarger & Brad Finch		Three Gables Preservation
				DATE
				04/03/94

MISSOURI HISTORIC BUILDING INVENTORY FORM - CONTINUATION SHEET

PAGE NO.

REFERENCE NUMBER	A. HISTORIC NAME	B. COUNTY	C. ADDRESS
	Deepdale Cottage	Clay	406 Isley

T. The house was built c.1900 on land platted in 1887. The date of 1900 is an estimation based partly on the style of the home, as records are scarce and Sanborn Fire Insurance Maps do not cover this area until 1909. According to the Sanborn Fire Insurance Maps, this home has gone unaltered since 1909. The 1908 Excelsior Springs Blue Book lists this home as 406-06 Isley, the site of the "Imperial Lithia Spring." A pagoda was built near the street and the waters were sold from the site right in front of the house. The City Directories show W.C. Allen at the address in 1917 and the "Deepdale Cottage," owner/occupied, in 1922. The 1940 phone book lists Mrs. Hollied Dagmar at the address.

2X. This 1½ story, irregular plan home has a limestone foundation, stucco and Permastone siding and a full length porch. The house has cross gable wings intersecting on a main pyramidal roof. The low-pitched shed porch roof is supported by four turned posts. The porch has no railings. An aluminum awning extends the porch's roofline across the main facade. The steps to the porch are centrally located, leading to two front entry doors. A small double hung window is centrally located in the gable on the east end of the main facade. The facade windows have slightly projecting entablatures. The front gable end is covered in stucco on the second story. A small hipped roofed dormer with a single, double hung window projects from the roofline on the west end of the main facade.

2Y. Located on a small lot in a densely populated district among homes of similar construction.

2Z. Sanborn Fire Insurance Maps, 1894-1940--Kansas City, MO Public Library, Missouri Valley Special Collections; Excelsior Springs City Directories and Phone Books--Excelsior Springs Museum; Plats and Additions files--City Planning Department, City of Excelsior Springs, MO; Miscellaneous files and reference materials--Excelsior Springs Museum.

CLAS 007-0413



406
ISLEY

MISSOURI HISTORIC PROPERTY INVENTORY FORM

CLAS007-064

REFERENCE NUMBER 93CL0079		A. HISTORIC NAME 410 Isley, house							
B. COUNTY 047 CLAY		C. OTHER NAME(S)							
D. ADDRESS 410 Isley				E. CITY Excelsior Springs			F. VICINITY <input type="checkbox"/>	G. RESTRICTED	H. ACREAGE
I. SECTION	J. TOWNSHIP	K. RANGE	L. SPANISH LAND GRANT	M. QUARTER SECTIONS		N. OWNERSHIP <input checked="" type="checkbox"/> PRIVATE <input type="checkbox"/> LOCAL <input type="checkbox"/> STATE <input type="checkbox"/> FEDERAL <input type="checkbox"/> MIXED			
O. AGENCY(S) 1.					2.				
P. UTM ZONE	EASTING		NORTHING		USGS QUADRANGLE		Q. AREA(S) OF SIGNIFICANCE/CONTEXT(S)		
1. <input type="text"/>	/ / / / /		/ / / / /				1. <input type="text"/>		
2. <input type="text"/>	/ / / / /		/ / / / /				2. <input type="text"/>		
3. <input type="text"/>	/ / / / /		/ / / / /				3. <input type="text"/>		
4. <input type="text"/>	/ / / / /		/ / / / /				4. <input type="text"/>		
R. SIGNIFICANT PERSON(S) 1. 2. 3.				T. SIGNIFICANCE					
S. SIGNIFICANT EVENT DATE(S) 1. 2.									

☒ SEE CONTINUATION SHEET

2.A. ARCHITECT/BUILDER/DESIGNER/ENGINEER				
1.		2.		3.
2.B. ARCHITECTURAL STYLE			2.C. VERNACULAR TYPE	
4 0 Late victorian				
2.D. CONSTRUCTION DATE (CIRCA)		2.E. ALTERATION DATE		
c.1900		1. 2. 3. 4. 5.		
2.F. RECONSTRUCTION DATE (CIRCA)	2.G. DATE MOVED	2.H. DESTRUCTION DATE	2.I. OWNER'S NAME & ADDRESS (IF DIFFERENT)	
			Larry Swoboda, 705 S.K.C. Ave, Exc. Springs, MO 64024	
2.J. HISTORIC FUNCTION				
1. 0 1 DOMESTIC 2. 3. 4. 5.				
2.K. HISTORIC SUBFUNCTION				
1. 0 1 A Single dwlg 2. 3. 4. 5.				
2.L. NO. OF ANCILLARY STRUCTURES		2.M. RESOURCE TYPE		2.N. STORIES
0		<input checked="" type="checkbox"/> BUILDING <input type="checkbox"/> SITE <input type="checkbox"/> STRUCTURE <input type="checkbox"/> OBJECT		1. 1 1/2 2. 3.
2.O. STRUCTURAL SYSTEMS		2.P. EXTERIOR WALL MATERIALS		2.Q. OTHER MATERIALS
1. B F Balloon frame		1. 2 1 Weatherboard		1. 2 0 Wood 3.
2.		2. 2 2 Shingle decorative		2. 6 5 Concrete 4.
2.R. ROOF SHAPES		2.S. ROOF MATERIALS		2.T. ROOF FEATURES
1. I G Intersecting gable		1. 6 3 Asphalt		1. 4.
2.		2.		2.U. FOUNDATION MATERIALS
3.		3.		1. 4 3 Limestone
2.V. PORCHES				2.W. PLAN
1. C B Central bay 2. 3.				R C Rectangle
2.X. FURTHER DESCRIPTION			2.Y. DESCRIPTION OF ENVIRONMENT AND OUTBUILDINGS	
<input checked="" type="checkbox"/> (SEE CONTINUATION SHEET)			<input checked="" type="checkbox"/> (SEE CONTINUATION SHEET)	
2.Z. SOURCES OF INFORMATION		PREPARED BY		DATE
<input checked="" type="checkbox"/> (SEE CONTINUATION SHEET)		Deon Wolfenbarger & Brad Finch		04/03/94
		ORGANIZATION		
		Three Gables Preservation		

MISSOURI HISTORIC BUILDING INVENTORY FORM - CONTINUATION SHEET

PAGE NO. 6

REFERENCE NUMBER	A. HISTORIC NAME	B. COUNTY	C. ADDRESS
	410 Isley, house	Clay	410 Isley
<p>T. The house was built c.1900 on land platted in 1887. The date of 1900 is an estimation based partly on the style of the home, as records are scarce and Sanborn Fire Insurance Maps do not cover this area until 1909. According to the Sanborn Fire Insurance Maps, this home has gone unaltered since 1909. The City Directories show F.W. Lord at the address in 1917 and Mrs. Ellen Taggart as owner/occupant in 1922.</p> <p>2X. This 1½ story home has a limestone foundation, weatherboard siding, and a side gable roof with centered gable wall dormer. The porch is one-bay wide and centrally located. It has a semi-circular flat roof supported by two fluted Doric columns. There are no porch railings or steps, as the concrete porch stoop is only slightly elevated from the ground. The entry door is slightly off-center, and there are two windows to the west, and one east of the door. All first level fenestration openings have been boarded over. The gable wall dormer is covered with fishscale shingles and has a single, double hung window in its center.</p> <p>2Y. Located on a small lot in a densely populated district among homes of similar construction.</p> <p>2Z. Sanborn Fire Insurance Maps, 1894-1940--Kansas City, MO Public Library, Missouri Valley Special Collections; Excelsior Springs City Directories and Phone Books--Excelsior Springs Museum; Plats and Additions files--City Planning Department, City of Excelsior Springs, MO; Miscellaneous files and reference materials--Excelsior Springs Museum.</p>			

26-A-5007-1841



AUCTION

4101
ISLEY

MISSOURI HISTORIC PROPERTY INVENTORY FORM

REFERENCE NUMBER 93CL0080		A. HISTORIC NAME 414 Isley, house							
B. COUNTY C 4 7 CLAY		C. OTHER NAME(S)							
D. ADDRESS 414 Isley				E. CITY Excelsior Springs			F. VICINITY <input type="checkbox"/>	G. RESTRICTED	H. ACREAGE
I. SECTION	J. TOWNSHIP	K. RANGE	L. SPANISH LAND GRANT	M. QUARTER SECTIONS		N. OWNERSHIP <input checked="" type="checkbox"/> PRIVATE <input type="checkbox"/> LOCAL <input type="checkbox"/> STATE <input type="checkbox"/> FEDERAL <input type="checkbox"/> MIXED			
O. AGENCY(S) 1.					2.				
P. UTM ZONE	EASTING		NORTHING		USGS QUADRANGLE		Q. AREA(S) OF SIGNIFICANCE/CONTEXT(S)		
1. <input type="text"/>	/ / / / /		/ / / / /				1. <input type="text"/>		
2. <input type="text"/>	/ / / / /		/ / / / /				2. <input type="text"/>		
3. <input type="text"/>	/ / / / /		/ / / / /				3. <input type="text"/>		
4. <input type="text"/>	/ / / / /		/ / / / /				4. <input type="text"/>		
R. SIGNIFICANT PERSON(S) 1. 2. 3.				T. SIGNIFICANCE					
S. SIGNIFICANT EVENT DATE(S) 1. 2.									

☒ SEE CONTINUATION SHEET

2.A. ARCHITECT/BUILDER/DESIGNER/ENGINEER				
1.		2.		3.
2.B. ARCHITECTURAL STYLE <div>4 0 Late victorian</div>			2.C. VERNACULAR TYPE <div>07</div>	
2.D. CONSTRUCTION DATE (CIRCA) <div>c.1900</div>		2.E. ALTERATION DATE		
1.		2.		3.
4.		5.		
2.F. RECONSTRUCTION DATE (CIRCA)	2.G. DATE MOVED	2.H. DESTRUCTION DATE	2.I. OWNER'S NAME & ADDRESS (IF DIFFERENT) <div>Tommie K. & Shirley Scott</div>	
2.J. HISTORIC FUNCTION				
1. <div>0 1</div> DOMESTIC		2. <div></div>		3. <div></div>
4. <div></div>		5. <div></div>		
2.K. HISTORIC SUBFUNCTION				
1. <div>0 1 A</div> Single dwlg		2. <div></div>		3. <div></div>
4. <div></div>		5. <div></div>		
2.L. NO. OF ANCILLARY STRUCTURES <div>0</div>		2.M. RESOURCE TYPE <input checked="" type="checkbox"/> BUILDING <input type="checkbox"/> SITE <input type="checkbox"/> STRUCTURE <input type="checkbox"/> OBJECT		2.N. STORIES 1. <div>2</div> 2. <div></div> 3. <div></div>
2.O. STRUCTURAL SYSTEMS		2.P. EXTERIOR WALL MATERIALS		2.Q. OTHER MATERIALS
1. <div>B F</div> Balloon frame		1. <div>9 2</div> Vinyl		1. <div>2 0</div> Wood 3. <div></div>
2. <div></div>		2. <div>6 4</div> Asbestos		2. <div>4 3</div> Limestone 4. <div></div>
2.R. ROOF SHAPES		2.S. ROOF MATERIALS		2.T. ROOF FEATURES
1. <div>G B</div> Gable		1. <div>6 3</div> Asphalt		1. <div>D R</div> Dormer 4. <div></div>
2. <div></div>		2. <div></div>		2.U. FOUNDATION MATERIALS
3. <div></div>		3. <div></div>		1. <div>4 3</div> Limestone
				2. <div></div>
2.V. PORCHES				2.W. PLAN
1. <div>R 1</div> Recessed-1 story		2. <div></div>		<div>R C</div> Rectangle
3. <div></div>		3. <div></div>		
2.X. FURTHER DESCRIPTION <input checked="" type="checkbox"/> (SEE CONTINUATION SHEET)		2.Y. DESCRIPTION OF ENVIRONMENT AND OUTBUILDINGS <input checked="" type="checkbox"/> (SEE CONTINUATION SHEET)		
2.Z. SOURCES OF INFORMATION <input checked="" type="checkbox"/> (SEE CONTINUATION SHEET)		PREPARED BY <div>Deon Wolfenbarger & Brad Finch</div>	ORGANIZATION <div>Three Gables Preservation</div>	DATE <div>04/03/94</div>

MISSOURI HISTORIC BUILDING INVENTORY FORM - CONTINUATION SHEET

PAGE NO.

REFERENCE NUMBER	A. HISTORIC NAME	B. COUNTY	C. ADDRESS
	414 Isley, house	Clay	414 Isley

T. The house was built c.1900 on land platted in 1887. The date of 1900 is an estimation based partly on the style of the home, as records are scarce and Sanborn Fire Insurance Maps do not cover this area until 1909. According to the Sanborn Fire Insurance Maps, this home has an addition to its northwest quarter sometime between 1913 and 1926. The City Directories show C.L. Williams and R.H. Brumback at the address in 1917 and O.F. Mitchell in 1922. The 1940 phone book lists R.P. Duncan at the address.

2X. This two story, irregular plan home has a limestone foundation, vinyl siding (over asbestos shingles) and a recessed half-length porch. A two story, front facing gable wing intersects with a side gable wing, of which the front slope extends over the porch set within the ell. The porch roof is supported by two simple classical columns resting on limestone piers. The porch has no railings. The steps to the porch are centrally located on the main facade, as is the front door. A tripartite bay window projects from the west bay of the main facade and a gable dormer extends from the roofline on the east. All gable roofs have end returns. The windows vary in size, but are all 1/1 with projecting entablatures.

2Y. Located on a small lot in a densely populated district among homes of similar construction.

2Z. Sanborn Fire Insurance Maps, 1894-1940--Kansas City, MO Public Library, Missouri Valley Special Collections; Excelsior Springs City Directories and Phone Books--Excelsior Springs Museum; Plats and Additions files--City Planning Department, City of Excelsior Springs, MO; Miscellaneous files and reference materials--Excelsior Springs Museum.

CL 15002-048



CLAS 007076

MISSOURI HISTORIC PROPERTY INVENTORY FORM

REFERENCE NUMBER 93CL0081		A. HISTORIC NAME 420 Isley, house						
B. COUNTY 047 CLAY		C. OTHER NAME(S)						
D. ADDRESS 420 Isley			E. CITY Excelsior Springs			F. VICINITY <input type="checkbox"/>	G. RESTRICTED	H. ACREAGE
I. SECTION	J. TOWNSHIP	K. RANGE	L. SPANISH LAND GRANT	M. QUARTER SECTIONS	N. OWNERSHIP <input checked="" type="checkbox"/> PRIVATE <input type="checkbox"/> LOCAL <input type="checkbox"/> STATE <input type="checkbox"/> FEDERAL <input type="checkbox"/> MIXED			
O. AGENCY(S) 1.					2.			
P. UTM ZONE	EASTING		NORTHING		USGS QUADRANGLE		Q. AREA(S) OF SIGNIFICANCE/CONTEXT(S)	
1. <input type="text"/>	/ / / / /		/ / / / /				1. <input type="text"/>	
2. <input type="text"/>	/ / / / /		/ / / / /				2. <input type="text"/>	
3. <input type="text"/>	/ / / / /		/ / / / /				3. <input type="text"/>	
4. <input type="text"/>	/ / / / /		/ / / / /				4. <input type="text"/>	
R. SIGNIFICANT PERSON(S) 1. 2. 3.			T. SIGNIFICANCE					
S. SIGNIFICANT EVENT DATE(S) 1. 2.								

☒ SEE CONTINUATION SHEET

MO 780-1257 (5-92)

MISSOURI DEPARTMENT OF NATURAL RESOURCES
HISTORIC PRESERVATION PROGRAM

X

P.O. BOX 176
JEFFERSON CITY, MO 65102

2.A. ARCHITECT/BUILDER/DESIGNER/ENGINEER				
1.		2.		3.
2.B. ARCHITECTURAL STYLE			2.C. VERNACULAR TYPE	
[][]			[1] 8 Open gable front	
2.D. CONSTRUCTION DATE (CIRCA)		2.E. ALTERATION DATE		
c.1905		1. c.1920 2. 3. 4. 5.		
2.F. RECONSTRUCTION DATE (CIRCA)		2.G. DATE MOVED	2.H. DESTRUCTION DATE	2.I. OWNER'S NAME & ADDRESS (IF DIFFERENT)
				Vincent Spero, RT 4 Box 356, Exc. Springs, MO 64024
2.J. HISTORIC FUNCTION				
1. [0] 1 DOMESTIC 2. [][][] 3. [][][] 4. [][][] 5. [][][]				
2.K. HISTORIC SUBFUNCTION				
1. [0] 1 A Single dwlg 2. [][][] 3. [][][] 4. [][][] 5. [][][]				
2.L. NO. OF ANCILLARY STRUCTURES		2.M. RESOURCE TYPE		2.N. STORIES
0		<input checked="" type="checkbox"/> BUILDING <input type="checkbox"/> SITE <input type="checkbox"/> STRUCTURE <input type="checkbox"/> OBJECT		1. 1 1/2 2. 3.
2.O. STRUCTURAL SYSTEMS		2.P. EXTERIOR WALL MATERIALS		2.Q. OTHER MATERIALS
1. [][] B F Balloon frame		1. [][] 5 5 Aluminum		1. [][] 2 0 Wood 3. [][][]
2. [][][]		2. [][][]		2. [][][] 4. [][][]
2.R. ROOF SHAPES		2.S. ROOF MATERIALS		2.T. ROOF FEATURES
1. [][] G B Gable		1. [][] 6 3 Asphalt		1. [][][] 4. [][][]
2. [][][]		2. [][][]		2.U. FOUNDATION MATERIALS
3. [][][]		3. [][][]		
2.V. PORCHES				2.W. PLAN
1. [][] T Q Three-quarter 2. [][][] 3. [][][]				[][] R C Rectangle
2.X. FURTHER DESCRIPTION			2.Y. DESCRIPTION OF ENVIRONMENT AND OUTBUILDINGS	
<input checked="" type="checkbox"/> (SEE CONTINUATION SHEET)			<input checked="" type="checkbox"/> (SEE CONTINUATION SHEET)	
2.Z. SOURCES OF INFORMATION		PREPARED BY		ORGANIZATION
<input type="checkbox"/> (SEE CONTINUATION SHEET)		Deon Wolfenbarger & Brad Finch		Three Gables Preservation
				DATE
				04/03/94

MISSOURI HISTORIC BUILDING INVENTORY FORM - CONTINUATION SHEET

PAGE NO. 10

REFERENCE NUMBER	A. HISTORIC NAME	B. COUNTY	C. ADDRESS
	420 Isley, house	Clay	420 Isley
<p>T. The house was built c.1905 on land platted in 1887. The date of 1905 is an estimation based partly on the style of the home, as records are scarce and Sanborn Fire Insurance Maps do not cover this area until 1909. According to the Sanborn Fire Insurance Maps, this home has gone unaltered since 1909. The City Directories show W.S. Carr and A.P. Carr at the address in 1917 and M.J. Jarman in 1922.</p> <p>2X. This 1½ story home has a limestone foundation, aluminum siding, and a front gable roof with end returns which are join with the three-quarter length shed roof front porch. The porch's roof is supported by four square wood columns. The porch enclosed with wire screen and aluminum siding covered balustrade. The concrete steps to the porch are centrally located on the main facade, as is the front door. A second story window is located in the front gable wall.</p> <p>2Y. Located on a small lot in a densely populated district among homes of similar construction.</p> <p>2Z. Sanborn Fire Insurance Maps, 1894-1940--Kansas City, MO Public Library, Missouri Valley Special Collections; Excelsior Springs City Directories and Phone Books--Excelsior Springs Museum; Plats and Additions files--City Planning Department, City of Excelsior Springs, MO; Miscellaneous files and reference materials--Excelsior Springs Museum.</p>			

CL A5007-000



MISSOURI HISTORIC PROPERTY INVENTORY FORM

CLAS007-04

REFERENCE NUMBER 93CL0082		A. HISTORIC NAME 424 Isley, house							
B. COUNTY C 4 7 CLAY		C. OTHER NAME(S)							
D. ADDRESS 424 Isley				E. CITY Excelsior Springs			F. VICINITY <input type="checkbox"/>	G. RESTRICTED	H. ACREAGE
I. SECTION	J. TOWNSHIP	K. RANGE	L. SPANISH LAND GRANT	M. QUARTER SECTIONS		N. OWNERSHIP <input checked="" type="checkbox"/> PRIVATE <input type="checkbox"/> LOCAL <input type="checkbox"/> STATE <input type="checkbox"/> FEDERAL <input type="checkbox"/> MIXED			
O. AGENCY(S) 1.					2.				
P. UTM ZONE	EASTING		NORTHING		USGS QUADRANGLE		Q. AREA(S) OF SIGNIFICANCE/CONTEXT(S)		
1. <input type="text"/>	/ / / / /		/ / / / /				1. <input type="text"/>		
2. <input type="text"/>	/ / / / /		/ / / / /				2. <input type="text"/>		
3. <input type="text"/>	/ / / / /		/ / / / /				3. <input type="text"/>		
4. <input type="text"/>	/ / / / /		/ / / / /				4. <input type="text"/>		
R. SIGNIFICANT PERSON(S) 1. 2. 3.				T. SIGNIFICANCE					
S. SIGNIFICANT EVENT DATE(S) 1. 2.									

☒ SEE CONTINUATION SHEET

2.A. ARCHITECT/BUILDER/DESIGNER/ENGINEER				
1.		2.		3.
2.B. ARCHITECTURAL STYLE			2.C. VERNACULAR TYPE	
4 0 Late Victorian				
2.D. CONSTRUCTION DATE (CIRCA)		2.E. ALTERATION DATE		
c.1905		1. c.1920 2. 3. 4. 5.		
2.F. RECONSTRUCTION DATE (CIRCA)		2.G. DATE MOVED	2.H. DESTRUCTION DATE	2.I. OWNER'S NAME & ADDRESS (IF DIFFERENT)
				Vernon Mills, 2083 E Ridge Dr., Exc. Springs, MO 64024
2.J. HISTORIC FUNCTION				
1. 0 1 DOMESTIC 2. 3. 4. 5.				
2.K. HISTORIC SUBFUNCTION				
1. 0 1 A Single dwlg 2. 3. 4. 5.				
2.L. NO. OF ANCILLARY STRUCTURES		2.M. RESOURCE TYPE		2.N. STORIES
0		<input checked="" type="checkbox"/> BUILDING <input type="checkbox"/> SITE <input type="checkbox"/> STRUCTURE <input type="checkbox"/> OBJECT		1. 1 1/2 2. 3.
2.O. STRUCTURAL SYSTEMS		2.P. EXTERIOR WALL MATERIALS		2.Q. OTHER MATERIALS
1. B F Balloon frame		1. 6 4 Asbestos		1. 2 0 Wood 3.
2.		2.		2. 4.
2.R. ROOF SHAPES		2.S. ROOF MATERIALS		2.T. ROOF FEATURES
1. C M Complex		1. 6 3 Asphalt		1. 4.
2.		2.		2.U. FOUNDATION MATERIALS
3.		3.		
2.V. PORCHES				2.W. PLAN
1. F U Full 2. 3.				R C Rectangle
2.X. FURTHER DESCRIPTION			2.Y. DESCRIPTION OF ENVIRONMENT AND OUTBUILDINGS	
<input checked="" type="checkbox"/> (SEE CONTINUATION SHEET)			<input checked="" type="checkbox"/> (SEE CONTINUATION SHEET)	
2.Z. SOURCES OF INFORMATION		PREPARED BY		DATE
<input checked="" type="checkbox"/> (SEE CONTINUATION SHEET)		Deon Wolfenbarger & Brad Finch		04/03/94
		ORGANIZATION		
		Three Gables Preservation		

MISSOURI HISTORIC BUILDING INVENTORY FORM - CONTINUATION SHEET

PAGE NO.

REFERENCE NUMBER	A. HISTORIC NAME	B. COUNTY	C. ADDRESS
	424 Isley, house	Clay	424 Isley
<p>T. The house was built c.1905 on land platted in 1887. The date of 1905 is an estimation based partly on the style of the home, as records are scarce and Sanborn Fire Insurance Maps do not cover this area until 1909. According to the Sanborn Fire Insurance Maps, this home has had additions to its northeast and northwest (rear) facade sometime between 1913 and 1926. The City Directories show T.W. Henderson, Mark, Joseph and Katherine Henderson at the address in 1917 and J.J. Gustine and W.F. Hirrlinger, the latter as owner/occupant in 1922.</p> <p>2X. This 1½ story home has a limestone foundation, asbestos shingle siding, a full length porch, and a pyramidal roof with intersecting gables. The gable ends have gable end returns. The shed roof front porch has slender square porch posts with simple square wood balusters and an open foundation covered with wood trellis. The slightly off-center porch entry is pedimented. The window west of the entry door is large, covered by a storm window with multi-panes, while the east window is narrow and 1-over-1, double-hung sash. The windows have simple wood surrounds. There is a shed-roof projecting bay on the east side, and a central chimney.</p> <p>2Y. Located on a small lot in a densely populated district among homes of similar construction.</p> <p>2Z. Sanborn Fire Insurance Maps, 1894-1940--Kansas City, MO Public Library, Missouri Valley Special Collections; Excelsior Springs City Directories and Phone Books--Excelsior Springs Museum; Plats and Additions files--City Planning Department, City of Excelsior Springs, MO; Miscellaneous files and reference materials--Excelsior Springs Museum.</p>			

CLAS 007-04



MISSOURI HISTORIC PROPERTY INVENTORY FORM

CLAY 5-008

REFERENCE NUMBER 93CL0083		A. HISTORIC NAME 426 Isley, house						
B. COUNTY 047 CLAY		C. OTHER NAME(S)						
D. ADDRESS 426 Isley			E. CITY Excelsior Springs			F. VICINITY <input type="checkbox"/>	G. RESTRICTED	H. ACREAGE
I. SECTION	J. TOWNSHIP	K. RANGE	L. SPANISH LAND GRANT	M. QUARTER SECTIONS	N. OWNERSHIP <input checked="" type="checkbox"/> PRIVATE <input type="checkbox"/> LOCAL <input type="checkbox"/> STATE <input type="checkbox"/> FEDERAL <input type="checkbox"/> MIXED			
O. AGENCY(S) 1.					2.			
P. UTM ZONE	EASTING		NORTHING		USGS QUADRANGLE		Q. AREA(S) OF SIGNIFICANCE/CONTEXT(S)	
1. <input type="text"/>	/ / / / /		/ / / / /				1. <input type="text"/>	
2. <input type="text"/>	/ / / / /		/ / / / /				2. <input type="text"/>	
3. <input type="text"/>	/ / / / /		/ / / / /				3. <input type="text"/>	
4. <input type="text"/>	/ / / / /		/ / / / /				4. <input type="text"/>	
R. SIGNIFICANT PERSON(S) 1. 2. 3.			T. SIGNIFICANCE					
S. SIGNIFICANT EVENT DATE(S) 1. 2.								
						<input type="checkbox"/> SEE CONTINUATION SHEET		

MO 780-1257 (5-92)

MISSOURI DEPARTMENT OF NATURAL RESOURCES
HISTORIC PRESERVATION PROGRAM

X

P.O. BOX 176
JEFFERSON CITY, MO 65102

2.A. ARCHITECT/BUILDER/DESIGNER/ENGINEER				
1.		2.		3.
2.B. ARCHITECTURAL STYLE			2.C. VERNACULAR TYPE	
4 0 Late victorian			2 1 Composite	
2.D. CONSTRUCTION DATE (CIRCA)		2.E. ALTERATION DATE		
c.1905		1. 2. 3. 4. 5.		
2.F. RECONSTRUCTION DATE (CIRCA)		2.G. DATE MOVED	2.H. DESTRUCTION DATE	2.I. OWNER'S NAME & ADDRESS (IF DIFFERENT)
				Gary D. Roof, P.O. Box 131, Exc. Springs, MO 64024
2.J. HISTORIC FUNCTION				
1. 0 1 DOMESTIC 2. 3. 4. 5.				
2.K. HISTORIC SUBFUNCTION				
1. 0 1 A Single dwlg 2. 3. 4. 5.				
2.L. NO. OF ANCILLARY STRUCTURES		2.M. RESOURCE TYPE		2.N. STORIES
0		<input checked="" type="checkbox"/> BUILDING <input type="checkbox"/> SITE <input type="checkbox"/> STRUCTURE <input type="checkbox"/> OBJECT		1. 1 2. 3.
2.O. STRUCTURAL SYSTEMS		2.P. EXTERIOR WALL MATERIALS		2.Q. OTHER MATERIALS
1. B F Balloon frame		1. 6 4 Asbestos		1. 2 0 Wood 3.
2.		2.		2. 4.
2.R. ROOF SHAPES		2.S. ROOF MATERIALS		2.T. ROOF FEATURES
1. C M Complex		1. 6 3 Asphalt		1. 4.
2.		2.		2.U. FOUNDATION MATERIALS
3.		3.		
2.V. PORCHES				2.W. PLAN
1. T Q Three-quarter 2. 3.				R C Rectangle
2.X. FURTHER DESCRIPTION			2.Y. DESCRIPTION OF ENVIRONMENT AND OUTBUILDINGS	
<input checked="" type="checkbox"/> (SEE CONTINUATION SHEET)			<input checked="" type="checkbox"/> (SEE CONTINUATION SHEET)	
2.Z. SOURCES OF INFORMATION		PREPARED BY		ORGANIZATION
<input checked="" type="checkbox"/> (SEE CONTINUATION SHEET)		Deon Wolfenbarger & Brad Finch		Three Gables Preservation
				DATE
				04/03/94

MISSOURI HISTORIC BUILDING INVENTORY FORM - CONTINUATION SHEET

PAGE NO. 10

REFERENCE NUMBER	A. HISTORIC NAME	B. COUNTY	C. ADDRESS
	426 Isley, house	Clay	426 Isley
<p>T. The house was built c.1905 on land platted in 1887. The date of 1905 is an estimation based partly on the style of the home, as records are scarce and Sanborn Fire Insurance Maps do not cover this area until 1909. According to the Sanborn Fire Insurance Maps, this home has an addition to its northwest quarter sometime between 1913 and 1926. The City Directories show Mrs. Amanda McCasland at the address in 1917 and again as owner/occupant in 1922. The 1940 Phone book lists Charles McCaslin at the address.</p> <p>2X. This one story, irregular plan home has some Victorian era design features, such as the highly irregular roofline, combined with classical revival style features typical after the turn of the century. The house has a limestone foundation, asbestos shingle siding and a full length porch with a very shallow pitched hip roof. The porch roof is supported by four simple classical columns. The porch has no railings. The steps to the porch are centrally located, leading to the two entry doors. The west entry door is angled on the wall of the slightly projecting bay under the west end, front gable. A small gable pediment with scalloped wood shingles is centered on the porch's roof. Two small paired windows are centrally located in the front gable on the west end of the main facade.</p> <p>2Y. Located on a small lot in a densely populated district among homes of similar construction.</p> <p>2Z. Sanborn Fire Insurance Maps, 1894-1940--Kansas City, MO Public Library, Missouri Valley Special Collections; Excelsior Springs City Directories and Phone Books--Excelsior Springs Museum; Plats and Additions files--City Planning Department, City of Excelsior Springs, MO; Miscellaneous files and reference materials--Excelsior Springs Museum.</p>			

CLAS 007-0086



CLASCO 1500

MISSOURI HISTORIC PROPERTY INVENTORY FORM

REFERENCE NUMBER 93CL0084		A. HISTORIC NAME 432 Isley, house							
B. COUNTY 047 CLAY		C. OTHER NAME(S)							
D. ADDRESS 432 Isley				E. CITY Excelsior Springs			F. VICINITY <input type="checkbox"/>	G. RESTRICTED	H. ACREAGE
I. SECTION	J. TOWNSHIP	K. RANGE	L. SPANISH LAND GRANT	M. QUARTER SECTIONS	N. OWNERSHIP <input checked="" type="checkbox"/> PRIVATE <input type="checkbox"/> LOCAL <input type="checkbox"/> STATE <input type="checkbox"/> FEDERAL <input type="checkbox"/> MIXED				
O. AGENCY(S) 1.					2.				
P. UTM ZONE	EASTING		NORTHING		USGS QUADRANGLE		Q. AREA(S) OF SIGNIFICANCE/CONTEXT(S)		
1. <input type="text"/>	/ / / / /		/ / / / /				1. <input type="text"/>		
2. <input type="text"/>	/ / / / /		/ / / / /				2. <input type="text"/>		
3. <input type="text"/>	/ / / / /		/ / / / /				3. <input type="text"/>		
4. <input type="text"/>	/ / / / /		/ / / / /				4. <input type="text"/>		
R. SIGNIFICANT PERSON(S) 1. 2. 3.				T. SIGNIFICANCE					
S. SIGNIFICANT EVENT DATE(S) 1. 2.									

☒ SEE CONTINUATION SHEET

MO 780-1257 (5-92)

MISSOURI DEPARTMENT OF NATURAL RESOURCES
HISTORIC PRESERVATION PROGRAM

X

P.O. BOX 176
JEFFERSON CITY, MO 65102

2.A. ARCHITECT/BUILDER/DESIGNER/ENGINEER				
1.		2.		3.
2.B. ARCHITECTURAL STYLE			2.C. VERNACULAR TYPE	
6-5 Bungalow/craftsman			1-2	
2.D. CONSTRUCTION DATE (CIRCA)		2.E. ALTERATION DATE		
c.1915		1. 2. 3. 4. 5.		
2.F. RECONSTRUCTION DATE (CIRCA)		2.G. DATE MOVED	2.H. DESTRUCTION DATE	2.I. OWNER'S NAME & ADDRESS (IF DIFFERENT)
				Jesse & Flora C. Smart
2.J. HISTORIC FUNCTION				
1. 01 DOMESTIC 2. 3. 4. 5.				
2.K. HISTORIC SUBFUNCTION				
1. 01 A Single dwlg 2. 3. 4. 5.				
2.L. NO. OF ANCILLARY STRUCTURES		2.M. RESOURCE TYPE		2.N. STORIES
0		<input checked="" type="checkbox"/> BUILDING <input type="checkbox"/> SITE <input type="checkbox"/> STRUCTURE <input type="checkbox"/> OBJECT		1. 1 1/2 2. 3.
2.O. STRUCTURAL SYSTEMS		2.P. EXTERIOR WALL MATERIALS	2.Q. OTHER MATERIALS	
1. B F Balloon frame		1. 21 Weatherboard	1. 20 Wood 3.	
2.		2.	2. 43 Limestone 4.	
2.R. ROOF SHAPES		2.S. ROOF MATERIALS	2.T. ROOF FEATURES	
1. G B Gable		1. 63 Asphalt	1. D R Dormer 4.	
2.		2.	2.	
3.		3.	3.	
2.V. PORCHES				2.W. PLAN
1. F U Full 2. 3.				R C Rectangle
2.X. FURTHER DESCRIPTION			2.Y. DESCRIPTION OF ENVIRONMENT AND OUTBUILDINGS	
<input checked="" type="checkbox"/> (SEE CONTINUATION SHEET)			<input checked="" type="checkbox"/> (SEE CONTINUATION SHEET)	
2.Z. SOURCES OF INFORMATION		PREPARED BY	ORGANIZATION	DATE
<input checked="" type="checkbox"/> (SEE CONTINUATION SHEET)		Deon Wolfenbarger & Brad Finch	Three Gables Preservation	04/03/94

MISSOURI HISTORIC BUILDING INVENTORY FORM - CONTINUATION SHEET

PAGE NO.

REFERENCE NUMBER	A. HISTORIC NAME	B. COUNTY	C. ADDRESS
	432 Isley, house	Clay	432 Isley
<p>T. The house was built c.1915 on land platted in 1887. The date of 1915 is an estimation based on the Sanborn Fire Insurance Maps. Although a home is shown here on the 1913 Sanborn map, it is of a different size and shape. This home is shown on the 1926 Sanborn map, however. The City Directories show J.B. Davis in the home in 1917 and T.E. Crawford as owner/occupant in 1922. The 1940 phone book lists Chas. E. Gardner and M.E. Purpus at this address.</p> <p>2X. This 1½ story, Craftsman bungalow has a limestone foundation, weatherboard siding, and a side gable roof with widely overhanging open eaves. The front gable slope extends south over the porch forming a low-pitched shed roof over the full length porch, and is supported by four limestone piers. The porch is surrounded by a rusticated limestone balustrade. The steps to the porch are located at the west end and flanked by rusticated limestone walls. The front door is also located in the west bay. A large, centrally located low-pitched gable dormer contains a ribbon of four double hung windows with multi-light upper sashes. The overhanging eaves of the main and dormer roofs have exposed rafters and flat brackets in the gable ends.</p> <p>2Y. Located on a small corner lot in a densely populated district among homes of similar construction.</p> <p>2Z. Sanborn Fire Insurance Maps, 1894-1940--Kansas City, MO Public Library, Missouri Valley Special Collections; Excelsior Springs City Directories and Phone Books--Excelsior Springs Museum; Plats and Additions files--City Planning Department, City of Excelsior Springs, MO; Miscellaneous files and reference materials--Excelsior Springs Museum.</p>			

2LH5007-008



MISSOURI HISTORIC PROPERTY INVENTORY FORM

CLASO 07-09

REFERENCE NUMBER 93CL0085		A. HISTORIC NAME 508 Isley, house							
B. COUNTY 047 CLAY		C. OTHER NAME(S)							
D. ADDRESS 508 Isley				E. CITY Excelsior Springs			F. VICINITY <input type="checkbox"/>	G. RESTRICTED	H. ACREAGE
I. SECTION	J. TOWNSHIP	K. RANGE	L. SPANISH LAND GRANT	M. QUARTER SECTIONS		N. OWNERSHIP <input checked="" type="checkbox"/> PRIVATE <input type="checkbox"/> LOCAL <input type="checkbox"/> STATE <input type="checkbox"/> FEDERAL <input type="checkbox"/> MIXED			
O. AGENCY(S) 1.					2.				
P. UTM ZONE	EASTING		NORTHING		USGS QUADRANGLE		Q. AREA(S) OF SIGNIFICANCE/CONTEXT(S)		
1. <input type="text"/>	/ / / / /		/ / / / /				1. <input type="text"/>		
2. <input type="text"/>	/ / / / /		/ / / / /				2. <input type="text"/>		
3. <input type="text"/>	/ / / / /		/ / / / /				3. <input type="text"/>		
4. <input type="text"/>	/ / / / /		/ / / / /				4. <input type="text"/>		
R. SIGNIFICANT PERSON(S) 1. 2. 3.				T. SIGNIFICANCE					
S. SIGNIFICANT EVENT DATE(S) 1. 2.									

☒ SEE CONTINUATION SHEET

2.A. ARCHITECT/BUILDER/DESIGNER/ENGINEER				
1.		2.		3.
2.B. ARCHITECTURAL STYLE			2.C. VERNACULAR TYPE	
[][]			[1][8] Gambrel front	
2.D. CONSTRUCTION DATE (CIRCA)		2.E. ALTERATION DATE		
c.1905		1. c.1920 2. 3. 4. 5.		
2.F. RECONSTRUCTION DATE (CIRCA)	2.G. DATE MOVED	2.H. DESTRUCTION DATE	2.I. OWNER'S NAME & ADDRESS (IF DIFFERENT)	
			Edna O. Swafford	
2.J. HISTORIC FUNCTION				
1. [][0][1] DOMESTIC 2. [][][][] 3. [][][][] 4. [][][][] 5. [][][][]				
2.K. HISTORIC SUBFUNCTION				
1. [][0][1] A Single dwlg 2. [][][][] 3. [][][][] 4. [][][][] 5. [][][][]				
2.L. NO. OF ANCILLARY STRUCTURES		2.M. RESOURCE TYPE		2.N. STORIES
0		<input checked="" type="checkbox"/> BUILDING <input type="checkbox"/> SITE <input type="checkbox"/> STRUCTURE <input type="checkbox"/> OBJECT		1. 1 1/2 2. 3.
2.O. STRUCTURAL SYSTEMS		2.P. EXTERIOR WALL MATERIALS		2.Q. OTHER MATERIALS
1. [][][] B F Balloon frame		1. [][][] 2 1 Weatherboard		1. [][][] 2 0 Wood 3. [][][][]
2. [][][][]		2. [][][][]		2. [][][][] 4. [][][][]
2.R. ROOF SHAPES		2.S. ROOF MATERIALS		2.T. ROOF FEATURES
1. [][][] G M Gambrel		1. [][][] 6 3 Asphalt		1. [][][][] 4. [][][][]
2. [][][][]		2. [][][][]		2.U. FOUNDATION MATERIALS
3. [][][][]		3. [][][][]		
2.V. PORCHES				2.W. PLAN
1. [][][] F U Full 2. [][][][] 3. [][][][]				[][][] R C Rectangle
2.X. FURTHER DESCRIPTION		2.Y. DESCRIPTION OF ENVIRONMENT AND OUTBUILDINGS		
<input checked="" type="checkbox"/> (SEE CONTINUATION SHEET)		<input checked="" type="checkbox"/> (SEE CONTINUATION SHEET)		
2.Z. SOURCES OF INFORMATION		PREPARED BY	ORGANIZATION	DATE
<input checked="" type="checkbox"/> (SEE CONTINUATION SHEET)		Deon Wolfenbarger & Brad Finch	Three Gables Preservation	04/03/94

MISSOURI HISTORIC BUILDING INVENTORY FORM - CONTINUATION SHEET

PAGE NO.

REFERENCE NUMBER	A. HISTORIC NAME	B. COUNTY	C. ADDRESS
	508 Isley, house	Clay	508 Isley
<p>T. The house was built c.1905 on land platted in 1887. The date of 1905 is an estimation based partly on the style of the home, as records are scarce and Sanborn Fire Insurance Maps do not cover this area until 1909. According to the Sanborn Fire Insurance Maps, this home has gone unaltered since 1909. The City Directories show Dr. F.W. Brownell and Mrs. E.L. Barber at the address in 1917 and W.W. Hay as owner/occupant in 1922.</p> <p>2X. This 1½ story Dutch Colonial Revival style home has a limestone foundation, asbestos shingle and wood weatherboard siding, a gambrel roof and a full length porch. The porch's shallow hipped roof has a wide entablature supported by three squared wood columns. The porch has simple wooden railings. The steps to the porch are located at the east end of the main facade. There is a recessed bay at the east end of the facade, which contains the entry door. There are paired 1/1 windows in the second story, gambrel front. All fenestration openings have wide wood surrounds with slightly projecting entablatures. Three large shrubs obscure the front of the house.</p> <p>2Y. Located on a small lot in a densely populated district among homes of similar construction.</p> <p>2Z. Sanborn Fire Insurance Maps, 1894-1940--Kansas City, MO Public Library, Missouri Valley Special Collections; Excelsior Springs City Directories and Phone Books--Excelsior Springs Museum; Plats and Additions files--City Planning Department, City of Excelsior Springs, MO; Miscellaneous files and reference materials--Excelsior Springs Museum.</p>			

CL AS 007-07



MISSOURI HISTORIC PROPERTY INVENTORY FORM

LL007091

REFERENCE NUMBER 93CL0086		A. HISTORIC NAME 510 Isley, house						
B. COUNTY C 4 7 CLAY		C. OTHER NAME(S)						
D. ADDRESS 510 Isley			E. CITY Excelsior Springs			F. VICINITY <input type="checkbox"/>	G. RESTRICTED	H. ACREAGE
I. SECTION	J. TOWNSHIP	K. RANGE	L. SPANISH LAND GRANT	M. QUARTER SECTIONS	N. OWNERSHIP <input checked="" type="checkbox"/> PRIVATE <input type="checkbox"/> LOCAL <input type="checkbox"/> STATE <input type="checkbox"/> FEDERAL <input type="checkbox"/> MIXED			
O. AGENCY(S) 1.					2.			
P. UTM ZONE	EASTING		NORTHING		USGS QUADRANGLE		Q. AREA(S) OF SIGNIFICANCE/CONTEXT(S)	
1. <input type="text"/>	/ / / / /		/ / / / /				1. <input type="text"/>	
2. <input type="text"/>	/ / / / /		/ / / / /				2. <input type="text"/>	
3. <input type="text"/>	/ / / / /		/ / / / /				3. <input type="text"/>	
4. <input type="text"/>	/ / / / /		/ / / / /				4. <input type="text"/>	
R. SIGNIFICANT PERSON(S) 1. 2. 3.			T. SIGNIFICANCE					
S. SIGNIFICANT EVENT DATE(S) 1. 2.								

☒ SEE CONTINUATION SHEET

2.A. ARCHITECT/BUILDER/DESIGNER/ENGINEER				
1.		2.		3.
2.B. ARCHITECTURAL STYLE			2.C. VERNACULAR TYPE	
6 5 Bungalow/craftsman			2 2	
2.D. CONSTRUCTION DATE (CIRCA)		2.E. ALTERATION DATE		
c.1920		1. 2. 3. 4. 5.		
2.F. RECONSTRUCTION DATE (CIRCA)		2.G. DATE MOVED	2.H. DESTRUCTION DATE	2.I. OWNER'S NAME & ADDRESS (IF DIFFERENT)
				Larry A. & Julie A. Fox
2.J. HISTORIC FUNCTION				
1. 0 1 DOMESTIC 2. 3. 4. 5.				
2.K. HISTORIC SUBFUNCTION				
1. 0 1 A Single dwlg 2. 3. 4. 5.				
2.L. NO. OF ANCILLARY STRUCTURES		2.M. RESOURCE TYPE		2.N. STORIES
0		<input checked="" type="checkbox"/> BUILDING <input type="checkbox"/> SITE <input type="checkbox"/> STRUCTURE <input type="checkbox"/> OBJECT		1. 1 2. 3.
2.O. STRUCTURAL SYSTEMS		2.P. EXTERIOR WALL MATERIALS		2.Q. OTHER MATERIALS
1. B F Balloon frame		1. 2 1 Weatherboard		1. 2 C Wood 3.
2.		2.		2. 4 3 Limestone 4.
2.R. ROOF SHAPES		2.S. ROOF MATERIALS		2.T. ROOF FEATURES
1. G B Gable		1. 6 3 Asphalt		1. 4.
2.		2.		2.U. FOUNDATION MATERIALS
3.		3.		
2.V. PORCHES				2.W. PLAN
1. F U Full 2. 3.				R C Rectangle
2.X. FURTHER DESCRIPTION		2.Y. DESCRIPTION OF ENVIRONMENT AND OUTBUILDINGS		
2.Z. SOURCES OF INFORMATION		PREPARED BY	ORGANIZATION	DATE
<input checked="" type="checkbox"/> (SEE CONTINUATION SHEET)		Deon Wolfenbarger & Brad Finch	Three Gables Preservation	04/03/94

MISSOURI HISTORIC BUILDING INVENTORY FORM - CONTINUATION SHEET

PAGE NO.

REFERENCE NUMBER	A. HISTORIC NAME	B. COUNTY	C. ADDRESS
	510 Isley, house	Clay	510 Isley

T. The house was built c.1920 on land platted in 1887. The date of 1920 is an estimation based on the Sanborn Fire Insurance Maps and the City Directories. This home is not shown on the 1913 Sanborn map; nor is it listed in the 1917 City Directory. But is shown in the 1926 map and listed in the 1922 Directory. Subsequent maps indicate that this house has gone unaltered since 1926. The City Directory for 1922 shows J.R. Crenshaw as owner/occupant.

2X. This one story, Craftsman bungalow has a limestone foundation, weatherboard siding, a low-pitched gable roof and a three-quarter length porch. The porch's low-pitched gable roof is supported by three sets of paired square wooden columns resting on rusticated limestone walls. The porch is partly screened by wide-spaced lattice work on the main facade. The steps to the porch are located at the west end and flanked by rusticated limestone. The front door is also located in the west bay, and is flanked by sidelights. A small louvered vent is centrally located in the apex of the main roof's gable. Large brackets support the roof's deep eaves.

2Y. Located on a small corner lot in a densely populated district among homes of similar construction.

2Z. Sanborn Fire Insurance Maps, 1894-1940--Kansas City, MO Public Library, Missouri Valley Special Collections; Excelsior Springs City Directories and Phone Books--Excelsior Springs Museum; Plats and Additions files--City Planning Department, City of Excelsior Springs, MO; Miscellaneous files and reference materials--Excelsior Springs Museum.

CLAS 007-00



CLAS007-042

MISSOURI HISTORIC PROPERTY INVENTORY FORM

REFERENCE NUMBER 93CL0087		A. HISTORIC NAME 512 Isley, house							
B. COUNTY 047 CLAY		C. OTHER NAME(S)							
D. ADDRESS 512 Isley				E. CITY Excelsior Springs			F. VICINITY <input type="checkbox"/>	G. RESTRICTED	H. ACREAGE
I. SECTION	J. TOWNSHIP	K. RANGE	L. SPANISH LAND GRANT	M. QUARTER SECTIONS		N. OWNERSHIP <input checked="" type="checkbox"/> PRIVATE <input type="checkbox"/> LOCAL <input type="checkbox"/> STATE <input type="checkbox"/> FEDERAL <input type="checkbox"/> MIXED			
O. AGENCY(S) 1.					2.				
P. UTM ZONE	EASTING		NORTHING		USGS QUADRANGLE		Q. AREA(S) OF SIGNIFICANCE/CONTEXT(S)		
1. <input type="text"/>	/ / / / /		/ / / / /				1. <input type="text"/>		
2. <input type="text"/>	/ / / / /		/ / / / /				2. <input type="text"/>		
3. <input type="text"/>	/ / / / /		/ / / / /				3. <input type="text"/>		
4. <input type="text"/>	/ / / / /		/ / / / /				4. <input type="text"/>		
R. SIGNIFICANT PERSON(S)				T. SIGNIFICANCE					
1.									
2.									
3.									
S. SIGNIFICANT EVENT DATE(S)									
1.									
2.									

☒ SEE CONTINUATION SHEET

2.A. ARCHITECT/BUILDER/DESIGNER/ENGINEER				
1.		2.		3.
2.B. ARCHITECTURAL STYLE <div>4 0 Late victorian</div>			2.C. VERNACULAR TYPE <div>2 1 composite</div>	
2.D. CONSTRUCTION DATE (CIRCA) <div>c.1899</div>		2.E. ALTERATION DATE 1. c.1920 2. <div>C</div> 3. 4. 5.		
2.F. RECONSTRUCTION DATE (CIRCA)	2.G. DATE MOVED	2.H. DESTRUCTION DATE	2.I. OWNER'S NAME & ADDRESS (IF DIFFERENT) <div>Denise B. McKown, 69 HWY & Odell, Exc. Springs, MO 64024</div>	
2.J. HISTORIC FUNCTION 1. <div>0 1</div> DOMESTIC 2. <div> </div> 3. <div> </div> 4. <div> </div> 5. <div> </div>				
2.K. HISTORIC SUBFUNCTION 1. <div>0 1 A</div> Single dwlg 2. <div> </div> 3. <div> </div> 4. <div> </div> 5. <div> </div>				
2.L. NO. OF ANCILLARY STRUCTURES <div>0</div>		2.M. RESOURCE TYPE <input checked="" type="checkbox"/> BUILDING <input type="checkbox"/> SITE <input type="checkbox"/> STRUCTURE <input type="checkbox"/> OBJECT		2.N. STORIES 1. <div>1</div> 2. 3.
2.O. STRUCTURAL SYSTEMS 1. <div>B F</div> Balloon frame 2. <div> </div>		2.P. EXTERIOR WALL MATERIALS 1. <div>6 4</div> Asbestos 2. <div>2 2</div> Shingle decorative		2.Q. OTHER MATERIALS 1. <div>2 0</div> Wood 3. <div> </div> 2. <div> </div> 4. <div> </div>
2.R. ROOF SHAPES 1. <div>C M</div> Complex 2. <div> </div> 3. <div> </div>		2.S. ROOF MATERIALS 1. <div>6 3</div> Asphalt 2. <div> </div> 3. <div> </div>		2.T. ROOF FEATURES 1. <div> </div> 4. <div> </div>
2.V. PORCHES 1. <div>F U</div> Full 2. <div> </div> 3. <div> </div>			2.U. FOUNDATION MATERIALS 1. <div>4 3</div> Limestone 2. <div> </div>	
2.X. FURTHER DESCRIPTION <input checked="" type="checkbox"/> (SEE CONTINUATION SHEET)			2.Y. DESCRIPTION OF ENVIRONMENT AND OUTBUILDINGS <input checked="" type="checkbox"/> (SEE CONTINUATION SHEET)	
2.Z. SOURCES OF INFORMATION <input checked="" type="checkbox"/> (SEE CONTINUATION SHEET)		PREPARED BY Deon Wolfenbarger & Brad Finch		ORGANIZATION Three Gables Preservation DATE 04/03/94

MISSOURI HISTORIC BUILDING INVENTORY FORM - CONTINUATION SHEET

PAGE 10.

REFERENCE NUMBER	A. HISTORIC NAME	B. COUNTY	C. ADDRESS
	512 Isley, house	Clay	512 Isley
<p>T. The house was built c.1899 on land platted in 1887. The date of 1899 is an estimation based partly on the style of the home, as records are scarce and Sanborn Fire Insurance Maps do not cover this area until 1909. According to the Sanborn Fire Insurance Maps, this home has an addition to its northwest quarter sometime between 1913 and 1926. The City Directories show B.F. Gwynn at the address in 1917 and Mrs. E.F. Schwarzel as owner/occupant in 1922.</p> <p>2X. This one story, irregular plan home has intersecting gables with end returns joining a central pyramidal roof. The house has a limestone foundation, asbestos shingle siding and a full length porch. The porch roof is supported by six turned posts. The porch has simple wooden railings with diamond shaped runners. The steps to the porch are located toward the west end of the main facade, as is the front door. The door is flanked by 1/1 windows; all fenestrations have wood surrounds with slightly projecting entablatures. A small louvered vent is located in the attic level of the front gable, which is retains its fishscale shingle siding.</p> <p>2Y. Located on a small lot in a densely populated district among homes of similar construction.</p> <p>2Z. Sanborn Fire Insurance Maps, 1894-1940--Kansas City, MO Public Library, Missouri Valley Special Collections; Excelsior Springs City Directories and Phone Books--Excelsior Springs Museum; Plats and Additions files--City Planning Department, City of Excelsior Springs, MO; Miscellaneous files and reference materials--Excelsior Springs Museum.</p>			

CL 45007-07



312
1511

MISSOURI HISTORIC PROPERTY INVENTORY FORM

REFERENCE NUMBER 93CL0088		A. HISTORIC NAME 518 Isley, house							
B. COUNTY 047 CLAY		C. OTHER NAME(S)							
D. ADDRESS 518 Isley				E. CITY Excelsior Springs			F. VICINITY <input type="checkbox"/>	G. RESTRICTED	H. ACREAGE
I. SECTION	J. TOWNSHIP	K. RANGE	L. SPANISH LAND GRANT	M. QUARTER SECTIONS		N. OWNERSHIP <input checked="" type="checkbox"/> PRIVATE <input type="checkbox"/> LOCAL <input type="checkbox"/> STATE <input type="checkbox"/> FEDERAL <input type="checkbox"/> MIXED			
O. AGENCY(S) 1.					2.				
P. UTM ZONE	EASTING		NORTHING		USGS QUADRANGLE		Q. AREA(S) OF SIGNIFICANCE/CONTEXT(S)		
1. <input type="text"/>	/ / / / /		/ / / / /				1. <input type="text"/>		
2. <input type="text"/>	/ / / / /		/ / / / /				2. <input type="text"/>		
3. <input type="text"/>	/ / / / /		/ / / / /				3. <input type="text"/>		
4. <input type="text"/>	/ / / / /		/ / / / /				4. <input type="text"/>		
R. SIGNIFICANT PERSON(S)			T. SIGNIFICANCE						
1.									
2.									
3.									
S. SIGNIFICANT EVENT DATE(S)									
1.									
2.									

☒ SEE CONTINUATION SHEET

2.A. ARCHITECT/BUILDER/DESIGNER/ENGINEER											
1.		2.			3.						
2.B. ARCHITECTURAL STYLE					2.C. VERNACULAR TYPE						
<div style="border: 1px solid black; width: 100px; height: 20px; margin-bottom: 5px;"></div>					<div style="border: 1px solid black; width: 100px; height: 20px; display: inline-block; vertical-align: middle;">07</div> Gabled ell						
2.D. CONSTRUCTION DATE (CIRCA)		2.E. ALTERATION DATE									
c.1900		1.		2.		3.		4.		5.	
2.F. RECONSTRUCTION DATE (CIRCA)		2.G. DATE MOVED		2.H. DESTRUCTION DATE		2.I. OWNER'S NAME & ADDRESS (IF DIFFERENT)					
						Kevin D. Patrick					
2.J. HISTORIC FUNCTION											
1. <div style="border: 1px solid black; width: 20px; height: 20px; display: inline-block; vertical-align: middle;">01</div> DOMESTIC		2. <div style="border: 1px solid black; width: 20px; height: 20px; display: inline-block; vertical-align: middle;"></div>		3. <div style="border: 1px solid black; width: 20px; height: 20px; display: inline-block; vertical-align: middle;"></div>		4. <div style="border: 1px solid black; width: 20px; height: 20px; display: inline-block; vertical-align: middle;"></div>		5. <div style="border: 1px solid black; width: 20px; height: 20px; display: inline-block; vertical-align: middle;"></div>			
2.K. HISTORIC SUBFUNCTION											
1. <div style="border: 1px solid black; width: 20px; height: 20px; display: inline-block; vertical-align: middle;">01A</div> Single dwlg		2. <div style="border: 1px solid black; width: 20px; height: 20px; display: inline-block; vertical-align: middle;"></div>		3. <div style="border: 1px solid black; width: 20px; height: 20px; display: inline-block; vertical-align: middle;"></div>		4. <div style="border: 1px solid black; width: 20px; height: 20px; display: inline-block; vertical-align: middle;"></div>		5. <div style="border: 1px solid black; width: 20px; height: 20px; display: inline-block; vertical-align: middle;"></div>			
2.L. NO. OF ANCILLARY STRUCTURES			2.M. RESOURCE TYPE				2.N. STORIES				
0			<input checked="" type="checkbox"/> BUILDING <input type="checkbox"/> SITE <input type="checkbox"/> STRUCTURE <input type="checkbox"/> OBJECT				1. <u>1</u> 2. _____ 3. _____				
2.O. STRUCTURAL SYSTEMS			2.P. EXTERIOR WALL MATERIALS			2.Q. OTHER MATERIALS					
1. <div style="border: 1px solid black; width: 20px; height: 20px; display: inline-block; vertical-align: middle;">BF</div> Balloon frame			1. <div style="border: 1px solid black; width: 20px; height: 20px; display: inline-block; vertical-align: middle;">64</div> Asbestos			1. <div style="border: 1px solid black; width: 20px; height: 20px; display: inline-block; vertical-align: middle;">20</div> Wood			3. <div style="border: 1px solid black; width: 20px; height: 20px; display: inline-block; vertical-align: middle;"></div>		
2. <div style="border: 1px solid black; width: 20px; height: 20px; display: inline-block; vertical-align: middle;"></div>			2. <div style="border: 1px solid black; width: 20px; height: 20px; display: inline-block; vertical-align: middle;"></div>			2. <div style="border: 1px solid black; width: 20px; height: 20px; display: inline-block; vertical-align: middle;">65</div> Concrete			4. <div style="border: 1px solid black; width: 20px; height: 20px; display: inline-block; vertical-align: middle;"></div>		
2.R. ROOF SHAPES			2.S. ROOF MATERIALS			2.T. ROOF FEATURES					
1. <div style="border: 1px solid black; width: 20px; height: 20px; display: inline-block; vertical-align: middle;">CM</div> Complex			1. <div style="border: 1px solid black; width: 20px; height: 20px; display: inline-block; vertical-align: middle;">63</div> Asphalt			1. <div style="border: 1px solid black; width: 20px; height: 20px; display: inline-block; vertical-align: middle;"></div>			4. <div style="border: 1px solid black; width: 20px; height: 20px; display: inline-block; vertical-align: middle;"></div>		
2. <div style="border: 1px solid black; width: 20px; height: 20px; display: inline-block; vertical-align: middle;"></div>			2. <div style="border: 1px solid black; width: 20px; height: 20px; display: inline-block; vertical-align: middle;"></div>			2. <div style="border: 1px solid black; width: 20px; height: 20px; display: inline-block; vertical-align: middle;"></div>			2.U. FOUNDATION MATERIALS		
3. <div style="border: 1px solid black; width: 20px; height: 20px; display: inline-block; vertical-align: middle;"></div>			3. <div style="border: 1px solid black; width: 20px; height: 20px; display: inline-block; vertical-align: middle;"></div>			3. <div style="border: 1px solid black; width: 20px; height: 20px; display: inline-block; vertical-align: middle;"></div>			1. <div style="border: 1px solid black; width: 20px; height: 20px; display: inline-block; vertical-align: middle;">43</div> Limestone		
2.V. PORCHES									2.W. PLAN		
1. <div style="border: 1px solid black; width: 20px; height: 20px; display: inline-block; vertical-align: middle;">R1</div> Recessed-1 story		2. <div style="border: 1px solid black; width: 20px; height: 20px; display: inline-block; vertical-align: middle;"></div>		3. <div style="border: 1px solid black; width: 20px; height: 20px; display: inline-block; vertical-align: middle;"></div>		<div style="border: 1px solid black; width: 20px; height: 20px; display: inline-block; vertical-align: middle;">LS</div> L-shape					
2.X. FURTHER DESCRIPTION					2.Y. DESCRIPTION OF ENVIRONMENT AND OUTBUILDINGS						
<input checked="" type="checkbox"/> (SEE CONTINUATION SHEET)					<input checked="" type="checkbox"/> (SEE CONTINUATION SHEET)						
2.Z. SOURCES OF INFORMATION			PREPARED BY			ORGANIZATION			DATE		
<input checked="" type="checkbox"/> (SEE CONTINUATION SHEET)			Deon Wolfenbarger & Brad Finch			Three Gables Preservation			04/03/94		

MISSOURI HISTORIC BUILDING INVENTORY FORM - CONTINUATION SHEET

PAGE NO. 10

REFERENCE NUMBER	A. HISTORIC NAME	B. COUNTY	C. ADDRESS
	518 Isley, house	Clay	518 Isley
<p>T. The house was built c.1900 on land platted in 1887. The date of 1900 is an estimation based partly on the style of the home, as records are scarce and Sanborn Fire Insurance Maps do not cover this area until 1909. According to the Sanborn Fire Insurance Maps, this home has gone unaltered since 1909. The City Directories show J.C. Ligon at the address in 1917 and H.L. Barr in 1922.</p> <p>2X. This one story "L" plan home has a front-facing gable roof with end returns intersecting with a hip roof. It has a limestone foundation, asbestos shingle siding and a small, inset porch with the ell. The porch's shallow shed roof is supported by three simple, squared posts. The porch has no railings. The concrete steps to the porch are located at the east end of the porch, and lead to the front door. A tall, narrow 1/1, double-hung window is west of the door, and a larger 1/1 window with wood surround is in the front facing gable bay. A small window is located in the attic level of the front gable, and has a flat pedimented entablature supported by engaged pilasters for its surround.</p> <p>2Y. Located on a small lot in a densely populated district among homes of similar construction.</p> <p>2Z. Sanborn Fire Insurance Maps, 1894-1940--Kansas City, MO Public Library, Missouri Valley Special Collections; Excelsior Springs City Directories and Phone Books--Excelsior Springs Museum; Plats and Additions files--City Planning Department, City of Excelsior Springs, MO; Miscellaneous files and reference materials--Excelsior Springs Museum.</p>			

CLAS 5007-00



MISSOURI HISTORIC PROPERTY INVENTORY FORM

CLAS007074

REFERENCE NUMBER 93CL0089		A. HISTORIC NAME 522 Isley, house							
B. COUNTY 047 CLAY		C. OTHER NAME(S)							
D. ADDRESS 522 Isley				E. CITY Excelsior Springs			F. VICINITY <input type="checkbox"/>	G. RESTRICTED	H. ACREAGE
I. SECTION	J. TOWNSHIP	K. RANGE	L. SPANISH LAND GRANT	M. QUARTER SECTIONS		N. OWNERSHIP <input checked="" type="checkbox"/> PRIVATE <input type="checkbox"/> LOCAL <input type="checkbox"/> STATE <input type="checkbox"/> FEDERAL <input type="checkbox"/> MIXED			
O. AGENCY(S) 1.					2.				
P. UTM ZONE	EASTING		NORTHING		USGS QUADRANGLE		Q. AREA(S) OF SIGNIFICANCE/CONTEXT(S)		
1. <input type="text"/>	/ / / / /		/ / / / /				1. <input type="text"/>		
2. <input type="text"/>	/ / / / /		/ / / / /				2. <input type="text"/>		
3. <input type="text"/>	/ / / / /		/ / / / /				3. <input type="text"/>		
4. <input type="text"/>	/ / / / /		/ / / / /				4. <input type="text"/>		
R. SIGNIFICANT PERSON(S) 1. 2. 3.				T. SIGNIFICANCE					
S. SIGNIFICANT EVENT DATE(S) 1. 2.									

☒ SEE CONTINUATION SHEET

2.A. ARCHITECT/BUILDER/DESIGNER/ENGINEER										
1.		2.			3.					
2.B. ARCHITECTURAL STYLE					2.C. VERNACULAR TYPE					
[][]					[0][1] American Foursquare					
2.D. CONSTRUCTION DATE (CIRCA)		2.E. ALTERATION DATE								
c.1905		1.		2.		3.		4.		
2.F. RECONSTRUCTION DATE (CIRCA)		2.G. DATE MOVED		2.H. DESTRUCTION DATE		2.I. OWNER'S NAME & ADDRESS (IF DIFFERENT)				
						James I. & Wanda J. Rogers				
2.J. HISTORIC FUNCTION										
1. [0][1] DOMESTIC		2. [][]		3. [][]		4. [][]		5. [][]		
2.K. HISTORIC SUBFUNCTION										
1. [0][1] A Single dwlg		2. [][]		3. [][]		4. [][]		5. [][]		
2.L. NO. OF ANCILLARY STRUCTURES			2.M. RESOURCE TYPE				2.N. STORIES			
0			<input checked="" type="checkbox"/> BUILDING <input type="checkbox"/> SITE <input type="checkbox"/> STRUCTURE <input type="checkbox"/> OBJECT				1. 2 1/2 2. 3.			
2.O. STRUCTURAL SYSTEMS			2.P. EXTERIOR WALL MATERIALS			2.Q. OTHER MATERIALS				
1. [][] B F Balloon frame			1. [][] 6 4 Asbestos			1. [][] 2 0 Wood 3. [][]				
2. [][]			2. [][] 2 1 Weatherboard			2. [][] 4 3 Limestone 4. [][]				
2.R. ROOF SHAPES			2.S. ROOF MATERIALS			2.T. ROOF FEATURES				
1. [][] H P Hipped			1. [][] 6 3 Asphalt			1. [][] D R Dormer 4. [][]				
2. [][]			2. [][]			2. [][]				
3. [][]			3. [][]			3. [][]				
2.V. PORCHES							2.U. FOUNDATION MATERIALS			
1. [][] T Q Three-quarter		2. [][]		3. [][]			1. [][] 4 3 Limestone			
							2. [][]			
							2.W. PLAN			
							[][] R C Rectangle			
2.X. FURTHER DESCRIPTION					2.Y. DESCRIPTION OF ENVIRONMENT AND OUTBUILDINGS					
<input checked="" type="checkbox"/> (SEE CONTINUATION SHEET)					<input checked="" type="checkbox"/> (SEE CONTINUATION SHEET)					
2.Z. SOURCES OF INFORMATION			PREPARED BY			ORGANIZATION			DATE	
<input checked="" type="checkbox"/> (SEE CONTINUATION SHEET)			Deon Wolfenbarger & Brad Finch			Three Gables Preservation			04/03/94	

MISSOURI HISTORIC BUILDING INVENTORY FORM - CONTINUATION SHEET

PAGE 10.

REFERENCE NUMBER	A. HISTORIC NAME	B. COUNTY	C. ADDRESS
	522 Isley, house	Clay	522 Isley
<p>T. The house was built c.1905 on land platted in 1887. The date of 1905 is an estimation based partly on the style of the home, as records are scarce and Sanborn Fire Insurance Maps do not cover this area until 1909. According to the Sanborn Fire Insurance Maps, this home has gone unaltered since 1909. The City Directories show R.F. Powell at the address in 1917 and E.L. Craven in 1922.</p> <p>2X. This 2 story, three bay, foursquare home has a limestone foundation, asbestos shingle siding, a hipped roof and a three-quarter length porch. The porch's shallow hipped roof is supported by four, evenly spaced classical columns. The porch has no railings, and the open foundation has stone piers. The steps to the porch are centrally located. The front door is located in the middle bay, and is flanked by large 1/1, double-hung windows. The second story windows are narrower than the windows on the first story. Hipped dormers with wood shingle siding face east, south and west and their paired double hung windows feature multi light upper sashes. There is a wide flat cornice band under the roof eaves of the house and the dormers.</p> <p>2Y. Located on a small lot in a densely populated district among homes of similar construction.</p> <p>2Z. Sanborn Fire Insurance Maps, 1894-1940--Kansas City, MO Public Library, Missouri Valley Special Collections; Excelsior Springs City Directories and Phone Books--Excelsior Springs Museum; Plats and Additions files--City Planning Department, City of Excelsior Springs, MO; Miscellaneous files and reference materials--Excelsior Springs Museum.</p>			

44-5007-04



MISSOURI HISTORIC PROPERTY INVENTORY FORM

REFERENCE NUMBER 93CL009D		A. HISTORIC NAME 526 Isley, house								
B. COUNTY C 4 7 CLAY		C. OTHER NAME(S)								
D. ADDRESS 526 Isley				E. CITY Excelsior Springs				F. VICINITY <input type="checkbox"/>	G. RESTRICTED	H. ACREAGE
I. SECTION	J. TOWNSHIP	K. RANGE	L. SPANISH LAND GRANT	M. QUARTER SECTIONS	N. OWNERSHIP <input checked="" type="checkbox"/> PRIVATE <input type="checkbox"/> LOCAL <input type="checkbox"/> STATE <input type="checkbox"/> FEDERAL <input type="checkbox"/> MIXED					
O. AGENCY(S) 1.					2.					
P. UTM ZONE	EASTING	NORTHING	USGS QUADRANGLE			Q. AREA(S) OF SIGNIFICANCE/CONTEXT(S)				
1. [][]	/ / / / /	/ / / / /				1. 031 2470 711				
2. [][]	/ / / / /	/ / / / /				2. [][][]				
3. [][]	/ / / / /	/ / / / /				3. [][][]				
4. [][]	/ / / / /	/ / / / /				4. [][][]				
R. SIGNIFICANT PERSON(S) 1. 2. 3.			T. SIGNIFICANCE							
S. SIGNIFICANT EVENT DATE(S) 1. 2.										

☒ SEE CONTINUATION SHEET

2.A. ARCHITECT/BUILDER/DESIGNER/ENGINEER				
1.		2.		3.
2.B. ARCHITECTURAL STYLE			2.C. VERNACULAR TYPE	
6 5 Craftsman			[][]	
2.D. CONSTRUCTION DATE (CIRCA)		2.E. ALTERATION DATE		
c.1911		1. () 2. 3. 4. 5.		
2.F. RECONSTRUCTION DATE (CIRCA)	2.G. DATE MOVED	2.H. DESTRUCTION DATE	2.I. OWNER'S NAME & ADDRESS (IF DIFFERENT)	
			Kevin T. & Sonya Morgan	
2.J. HISTORIC FUNCTION				
1. [][0][1] DOMESTIC 2. [][][] 3. [][][] 4. [][][] 5. [][][]				
2.K. HISTORIC SUBFUNCTION				
1. [][0][1] A Single dwlg 2. [][][] 3. [][][] 4. [][][] 5. [][][]				
2.L. NO. OF ANCILLARY STRUCTURES		2.M. RESOURCE TYPE		2.N. STORIES
0		<input checked="" type="checkbox"/> BUILDING <input type="checkbox"/> SITE <input type="checkbox"/> STRUCTURE <input type="checkbox"/> OBJECT		1. 1 1/2 2. 3.
2.O. STRUCTURAL SYSTEMS		2.P. EXTERIOR WALL MATERIALS		2.Q. OTHER MATERIALS
1. [][][] B F Balloon frame		1. [][][2][1] Weatherboard		1. [][][2][0] Wood 3. [][][]
2. [][][]		2. [][][]		2. [][][3][0] Brick 4. [][][]
2.R. ROOF SHAPES		2.S. ROOF MATERIALS		2.T. ROOF FEATURES
1. [][][] G B Gable		1. [][][6][3] Asphalt		1. [][][D][R] Dormer 4. [][][]
2. [][][]		2. [][][]		2.U. FOUNDATION MATERIALS
3. [][][]		3. [][][]		
2.V. PORCHES				2.W. PLAN
1. [][][R][1] Recessed-1 story 2. [][][] 3. [][][]				[][][R][C] Rectangle
2.X. FURTHER DESCRIPTION		2.Y. DESCRIPTION OF ENVIRONMENT AND OUTBUILDINGS		
<input checked="" type="checkbox"/> (SEE CONTINUATION SHEET)		<input checked="" type="checkbox"/> (SEE CONTINUATION SHEET)		
2.Z. SOURCES OF INFORMATION		PREPARED BY		ORGANIZATION
<input checked="" type="checkbox"/> (SEE CONTINUATION SHEET)		Deon Wolfenbarger & Brad Finch		Three Gables Preservation
				DATE
				04/03/94

MISSOURI HISTORIC BUILDING INVENTORY FORM - CONTINUATION SHEET

PAGE NO.

REFERENCE NUMBER	A. HISTORIC NAME	B. COUNTY	C. ADDRESS
	526 Isley, house	Clay	526 Isley
<p>T. The house was built c.1911 on land platted in 1887. The date of 1911 is an estimation based on the Sanborn Fire Insurance Maps. This home is not shown on the 1909 Sanborn map, but is shown in the 1913 map. Subsequent maps indicate that this house has gone unaltered since 1913. The City Directories show S.W. Henderson at the address in 1917 and again as owner/occupant in 1922. The 1940 phone book lists A.C. Weien at the address.</p> <p>2X. This Craftsman-inspired 1½ story home has a limestone foundation, narrow weatherboard siding with end boards, and a cross gable roof with widely overhanging open eaves and exposed rafters. There are knee braces under the eaves of the gable ends. The half-length porch at the east end of the main facade has a lower, projecting gable roof, also with exposed rafters and knee braces. The porch's gable roof is supported by two heavy square wooden columns at each end resting on brick piers, and a single turned post in the center. The porch has simple wood railings with turned runners. The steps to the porch are centrally located and flanked by brick. The front door is centrally located and is flanked by sidelights. The windows on the first and second stories are ribboned in groups of three at the west end of the main facade and have multi-paned upper sashes. A small, oval louvered vent is centrally located in the apex of the main roof's gable.</p> <p>2Y. Located on a small corner lot in a densely populated district among homes of similar construction.</p> <p>2Z. Sanborn Fire Insurance Maps, 1894-1940--Kansas City, MO Public Library, Missouri Valley Special Collections; Excelsior Springs City Directories and Phone Books--Excelsior Springs Museum; Plats and Additions files--City Planning Department, City of Excelsior Springs, MO; Miscellaneous files and reference materials--Excelsior Springs Museum.</p>			

CL 78007 0447



CL 45007-006

MISSOURI HISTORIC PROPERTY INVENTORY FORM

REFERENCE NUMBER <div style="font-size: 1.5em; font-family: cursive;">93CL 0091</div>		A. HISTORIC NAME <div style="text-align: center;">The Hiawatha Boarding House</div>							
B. COUNTY <div style="border: 1px solid black; display: inline-block; padding: 2px;">047</div> CLAY		C. OTHER NAME(S)							
D. ADDRESS <div style="text-align: center;">101 Linden</div>				E. CITY <div style="text-align: center;">Excelsior Springs</div>			F. VICINITY <div style="text-align: center;"><input type="checkbox"/></div>	G. RESTRICTED	H. ACREAGE
I. SECTION	J. TOWNSHIP	K. RANGE	L. SPANISH LAND GRANT	M. QUARTER SECTIONS		N. OWNERSHIP <input checked="" type="checkbox"/> PRIVATE <input type="checkbox"/> LOCAL <input type="checkbox"/> STATE <input type="checkbox"/> FEDERAL <input type="checkbox"/> MIXED			
O. AGENCY(S) 1.					2.				
P. UTM ZONE	EASTING		NORTHING		USGS QUADRANGLE		Q. AREA(S) OF SIGNIFICANCE/CONTEXT(S)		
1. <div style="border: 1px solid black; display: inline-block; width: 20px; height: 15px;"></div>	/ / / / /		/ / / / /				1. <div style="border: 1px solid black; display: inline-block; width: 30px; height: 15px;"></div>		
2. <div style="border: 1px solid black; display: inline-block; width: 20px; height: 15px;"></div>	/ / / / /		/ / / / /				2. <div style="border: 1px solid black; display: inline-block; width: 30px; height: 15px;"></div>		
3. <div style="border: 1px solid black; display: inline-block; width: 20px; height: 15px;"></div>	/ / / / /		/ / / / /				3. <div style="border: 1px solid black; display: inline-block; width: 30px; height: 15px;"></div>		
4. <div style="border: 1px solid black; display: inline-block; width: 20px; height: 15px;"></div>	/ / / / /		/ / / / /				4. <div style="border: 1px solid black; display: inline-block; width: 30px; height: 15px;"></div>		
R. SIGNIFICANT PERSON(S) 1. 2. 3.				T. SIGNIFICANCE					
S. SIGNIFICANT EVENT DATE(S) 1. 2.				<div style="text-align: right; margin-top: 20px;"> <input checked="" type="checkbox"/> SEE CONTINUATION SHEET </div>					

MO 780-1257 (5-92)

MISSOURI DEPARTMENT OF NATURAL RESOURCES
HISTORIC PRESERVATION PROGRAM

X

P.O. BOX 176
JEFFERSON CITY, MO 65102

2.A. ARCHITECT/BUILDER/DESIGNER/ENGINEER				
1.		2.		3.
2.B. ARCHITECTURAL STYLE			2.C. VERNACULAR TYPE	
4 5 Queen anne			[][]	
2.D. CONSTRUCTION DATE (CIRCA)		2.E. ALTERATION DATE		
c.1907		1. [][][] 2. [][][] 3. [][][] 4. [][][] 5. [][][]		
2.F. RECONSTRUCTION DATE (CIRCA)		2.G. DATE MOVED	2.H. DESTRUCTION DATE	2.I. OWNER'S NAME & ADDRESS (IF DIFFERENT)
				Kevin S. Lafferty
2.J. HISTORIC FUNCTION				
1. [][] 0 1 DOMESTIC 2. [][][] 3. [][][] 4. [][][] 5. [][][]				
2.K. HISTORIC SUBFUNCTION				
1. [][] 0 1 D Hotel 2. [][][] 3. [][][] 4. [][][] 5. [][][]				
2.L. NO. OF ANCILLARY STRUCTURES		2.M. RESOURCE TYPE		2.N. STORIES
0		<input checked="" type="checkbox"/> BUILDING <input type="checkbox"/> SITE <input type="checkbox"/> STRUCTURE <input type="checkbox"/> OBJECT		1. 2 1/2 2. _____ 3. _____
2.O. STRUCTURAL SYSTEMS		2.P. EXTERIOR WALL MATERIALS		2.Q. OTHER MATERIALS
1. [][][] B F Balloon frame		1. [][][] 6 4 Asbestos		1. [][][] 2 0 Wood 3. [][][]
2. [][][]		2. [][][]		2. [][][] 4. [][][]
2.R. ROOF SHAPES		2.S. ROOF MATERIALS		2.T. ROOF FEATURES
1. [][][] C M Complex		1. [][][] 6 3 Asphalt		1. [][][] D R Dormer 4. [][][]
2. [][][]		2. [][][]		2. [][][] T W Tower/turret
3. [][][]		3. [][][]		3. [][][]
2.V. PORCHES				2.U. FOUNDATION MATERIALS
1. [][][] W A Wrap-around 2. [][][] 3. [][][]				1. [][][] 4 3 Limestone
				2. [][][]
2.X. FURTHER DESCRIPTION		2.Y. DESCRIPTION OF ENVIRONMENT AND OUTBUILDINGS		
<input checked="" type="checkbox"/> (SEE CONTINUATION SHEET)		<input checked="" type="checkbox"/> (SEE CONTINUATION SHEET)		
2.Z. SOURCES OF INFORMATION		PREPARED BY		DATE
<input checked="" type="checkbox"/> (SEE CONTINUATION SHEET)		Deon Wolfenbarger & Brad Finch		04/03/94
		ORGANIZATION		
		Three Gables Preservation		

MISSOURI HISTORIC BUILDING INVENTORY FORM - CONTINUATION SHEET

PAGE NO. 1

REFERENCE NUMBER	A. HISTORIC NAME	B. COUNTY	C. ADDRESS
	Hiawatha Boarding House	Clay	101 Linden
<p>T. The house was built c.1907 on land platted in 1887. The date of 1907 is an estimation based on the Sanborn Fire Insurance Maps. The 1905 Sanborn map does not show this home, but it does show this homes predecessor, a 1½ story dwelling. The 1909 Sanborn map however, does show this then new home. According to the Sanborn Fire Insurance Maps, this home has not had any additions since 1909, when it appears on the maps as the Hiawatha rooming house. The 1908 Excelsior Springs Blue Book lists the address as, Hiawatha, C.H. Munsell, prop. The City Directories show J.B. Hyde, Excelsior Soda at the address in 1917 and The Excelsior Soda Spring, The Hiawatha in 1922. The Excelsior Soda Spring was located on the northeast corner of Linden and Excelsior, 401 E. Excelsior, where a well had been dug and water was made available from a hand pump on a concrete slab.</p> <p>2X. This 2½ story Queen Anne home has a limestone foundation, asbestos shingle siding, a complex roof and a wrap-around porch. The porch's roof is supported by seven classical columns. There are no porch railings. The steps to the porch are located at the northwest corner, and the main entrance is located slightly off center to the north on the main facade. A three story, polygonal tower with a pyramidal roof is located on the south west corner. The front facing attic gable on the north side has a palladian window, and semi-circular arched spandrel. A single shallow hipped dormer with paired double hung windows faces north from the west end of the south facade and a pedimented gable tops the east end of the south facade. There is an oriel window on the second story, north side, and flat brackets are under the overhanging roof eaves.</p> <p>2Y. Located on a small lot in a densely populated district among homes of similar construction.</p> <p>2Z. Sanborn Fire Insurance Maps, 1894-1940--Kansas City, MO Public Library, Missouri Valley Special Collections; Excelsior Springs City Directories and Phone Books--Excelsior Springs Museum; Plats and Additions files--City Planning Department, City of Excelsior Springs, MO; Miscellaneous files and reference materials--Excelsior Springs Museum.</p>			

CLAS 007-04



MISSOURI HISTORIC PROPERTY INVENTORY FORM

CLAS 06-01

REFERENCE NUMBER 93CL0092		A. HISTORIC NAME 101 Penn, house						
B. COUNTY 047 Clay		C. OTHER NAME(S) 323 Excelsior						
D. ADDRESS 101 Penn				E. CITY Excelsior Springs		F. VICINITY <input type="checkbox"/>	G. RESTRICTED	H. ACREAGE
I. SECTION	J. TOWNSHIP	K. RANGE	L. SPANISH LAND GRANT	M. QUARTER SECTIONS		N. OWNERSHIP <input checked="" type="checkbox"/> PRIVATE <input type="checkbox"/> LOCAL <input type="checkbox"/> STATE <input type="checkbox"/> FEDERAL <input type="checkbox"/> MIXED		
O. AGENCY(S) 1.				2.				
P. UTM ZONE	EASTING		NORTHING		USGS QUADRANGLE		Q. AREA(S) OF SIGNIFICANCE/CONTEXT(S)	
1. <input type="text"/>	/ / / / /		/ / / / / / /				1. <input type="text"/>	
2. <input type="text"/>	/ / / / /		/ / / / / / /				2. <input type="text"/>	
3. <input type="text"/>	/ / / / /		/ / / / / / /				3. <input type="text"/>	
4. <input type="text"/>	/ / / / /		/ / / / / / /				4. <input type="text"/>	
R. SIGNIFICANT PERSON(S)			T. SIGNIFICANCE					
1.								
2.								
3.								
S. SIGNIFICANT EVENT DATE(S)								
1.								
2.			<input checked="" type="checkbox"/> SEE CONTINUATION SHEET					

92

2.A. ARCHITECT/BUILDER/DESIGNER/ENGINEER				
1. _____		2. _____		3. _____
2.B. ARCHITECTURAL STYLE [][]			2.C. VERNACULAR TYPE [2][1] Composite	
2.D. CONSTRUCTION DATE (CIRCA) c.1889	2.E. ALTERATION DATE 1. c.1903 2. _____ 3. _____ 4. _____ 5. _____			
2.F. RECONSTRUCTION DATE (CIRCA)	2.G. DATE MOVED	2.H. DESTRUCTION DATE	2.I. OWNER'S NAME & ADDRESS (IF DIFFERENT) Larry Tesar, 30410 NE 162nd, Exc. Springs, MO 64024	
2.J. HISTORIC FUNCTION 1. [][0][1] DOMESTIC 2. [][][] 3. [][][] 4. [][][] 5. [][][]				
2.K. HISTORIC SUBFUNCTION 1. [0][1]A Single dwlg 2. [][][] 3. [][][] 4. [][][] 5. [][][]				
2.L. NO. OF ANCILLARY STRUCTURES 0	2.M. RESOURCE TYPE <input checked="" type="checkbox"/> BUILDING <input type="checkbox"/> SITE <input type="checkbox"/> STRUCTURE <input type="checkbox"/> OBJECT		2.N. STORIES 1. 1 2. _____ 3. _____	
2.O. STRUCTURAL SYSTEMS 1. [][B][F] Balloon frame 2. [][][]	2.P. EXTERIOR WALL MATERIALS 1. [][6][4] Asbestos 2. [][][]	2.Q. OTHER MATERIALS 1. [][2][0] Wood 3. [][][] 2. [][][] 4. [][][]		
2.R. ROOF SHAPES 1. [][C][M] Complex 2. [][][] 3. [][][]	2.S. ROOF MATERIALS 1. [][6][3] Asphalt 2. [][][] 3. [][][]	2.T. ROOF FEATURES 1. [][][] 4. [][][]		
2.V. PORCHES 1. [][0][B] Other bay 2. [][][] 3. [][][]			2.U. FOUNDATION MATERIALS 1. [][4][3] Limestone 2. [][][]	
2.X. FURTHER DESCRIPTION <input checked="" type="checkbox"/> (SEE CONTINUATION SHEET)			2.Y. DESCRIPTION OF ENVIRONMENT AND OUTBUILDINGS <input checked="" type="checkbox"/> (SEE CONTINUATION SHEET)	
2.Z. SOURCES OF INFORMATION <input checked="" type="checkbox"/> SEE CONTINUATION SHEET)	PREPARED BY Deon Wolfenbarger & Brad Finch		ORGANIZATION Three Gables Preservation	DATE 04/27/94

MISSOURI HISTORIC BUILDING INVENTORY FORM - CONTINUATION SHEET

PAGE NO. 1

REFERENCE NUMBER	A. HISTORIC NAME	B. COUNTY	C. ADDRESS
	101 Penn, house	Clay	101 Penn
<p>T. The house was built c.1889 on land platted in 1881. The date of 1889 is an estimation based partly on the style of the house and on the Sanborn Fire Insurance Maps. The 1894 Sanborn map does show this house, but there are no earlier maps. According to the Sanborn Fire Insurance Maps, this home has had an addition to its north facade sometime between 1900 and 1905. The City Directories show W.E. Crippen, Nancy McAffe and William Hancock at the address in 1917 and Mrs. E.T. Thomas in 1922.</p> <p>2X. This one story home has a limestone foundation, asbestos shingle siding, a cross-gable roof and an enclosed south bay porch. The home's main entrance is located in the central bay of the main facade. Gable peaks face north, west and south. A small, square, flat-roofed bay window with wide entablature projects from the west-facing gable. Aluminum awnings shade all the windows and the door.</p> <p>2Y. Located on a small corner lot in a densely populated district among homes of similar construction.</p> <p>2Z. Sanborn Fire Insurance Maps, 1894-1940--Kansas City, MO Public Library, Missouri Valley Special Collections; Excelsior Springs City Directories and Phone Books--Excelsior Springs Museum; Plats and Additions files--City Planning Department, City of Excelsior Springs, MO; Miscellaneous files and reference materials--Excelsior Springs Museum.</p>			

218-8007-30



2.A. ARCHITECT/BUILDER/DESIGNER/ENGINEER				
1. <div style="border: 1px solid black; width: 40px; height: 15px; display: inline-block;"></div>		2. <div style="border: 1px solid black; width: 40px; height: 15px; display: inline-block;"></div>		3. <div style="border: 1px solid black; width: 40px; height: 15px; display: inline-block;"></div>
2.B. ARCHITECTURAL STYLE <div style="border: 1px solid black; width: 40px; height: 15px; display: inline-block;"></div>			2.C. VERNACULAR TYPE <div style="border: 1px solid black; width: 40px; height: 15px; display: inline-block;"></div>	
2.D. CONSTRUCTION DATE (CIRCA)		2.E. ALTERATION DATE		
1. <div style="border: 1px solid black; width: 40px; height: 15px; display: inline-block;"></div>		2. <div style="border: 1px solid black; width: 40px; height: 15px; display: inline-block;"></div>		3. <div style="border: 1px solid black; width: 40px; height: 15px; display: inline-block;"></div>
2.F. RECONSTRUCTION DATE (CIRCA)		2.G. DATE MOVED <div style="border: 1px solid black; width: 40px; height: 15px; display: inline-block;"></div>	2.H. DESTRUCTION DATE <div style="border: 1px solid black; width: 40px; height: 15px; display: inline-block;"></div>	2.I. OWNER'S NAME & ADDRESS (IF DIFFERENT) Leo Douglas, 9600 El Hell Rd, Memphis, TN 38133
2.J. HISTORIC FUNCTION				
1. <div style="border: 1px solid black; width: 40px; height: 15px; display: inline-block;"></div>		2. <div style="border: 1px solid black; width: 40px; height: 15px; display: inline-block;"></div>		3. <div style="border: 1px solid black; width: 40px; height: 15px; display: inline-block;"></div>
2.K. HISTORIC SUBFUNCTION				
1. <div style="border: 1px solid black; width: 40px; height: 15px; display: inline-block;"></div>		2. <div style="border: 1px solid black; width: 40px; height: 15px; display: inline-block;"></div>		3. <div style="border: 1px solid black; width: 40px; height: 15px; display: inline-block;"></div>
2.L. NO. OF ANCILLARY STRUCTURES		2.M. RESOURCE TYPE <input checked="" type="checkbox"/> BUILDING <input type="checkbox"/> SITE <input type="checkbox"/> STRUCTURE <input type="checkbox"/> OBJECT		2.N. STORIES 1. _____ 2. _____ 3. _____
2.O. STRUCTURAL SYSTEMS		2.P. EXTERIOR WALL MATERIALS		2.Q. OTHER MATERIALS
1. <div style="border: 1px solid black; width: 40px; height: 15px; display: inline-block;"></div>		1. <div style="border: 1px solid black; width: 40px; height: 15px; display: inline-block;"></div>		1. <div style="border: 1px solid black; width: 40px; height: 15px; display: inline-block;"></div>
2. <div style="border: 1px solid black; width: 40px; height: 15px; display: inline-block;"></div>		2. <div style="border: 1px solid black; width: 40px; height: 15px; display: inline-block;"></div>		2. <div style="border: 1px solid black; width: 40px; height: 15px; display: inline-block;"></div>
2.R. ROOF SHAPES		2.S. ROOF MATERIALS		2.T. ROOF FEATURES
1. <div style="border: 1px solid black; width: 40px; height: 15px; display: inline-block;"></div>		1. <div style="border: 1px solid black; width: 40px; height: 15px; display: inline-block;"></div>		1. <div style="border: 1px solid black; width: 40px; height: 15px; display: inline-block;"></div>
2. <div style="border: 1px solid black; width: 40px; height: 15px; display: inline-block;"></div>		2. <div style="border: 1px solid black; width: 40px; height: 15px; display: inline-block;"></div>		2. <div style="border: 1px solid black; width: 40px; height: 15px; display: inline-block;"></div>
3. <div style="border: 1px solid black; width: 40px; height: 15px; display: inline-block;"></div>		3. <div style="border: 1px solid black; width: 40px; height: 15px; display: inline-block;"></div>		3. <div style="border: 1px solid black; width: 40px; height: 15px; display: inline-block;"></div>
2.V. PORCHES				2.U. FOUNDATION MATERIALS
1. <div style="border: 1px solid black; width: 40px; height: 15px; display: inline-block;"></div>				1. <div style="border: 1px solid black; width: 40px; height: 15px; display: inline-block;"></div>
2. <div style="border: 1px solid black; width: 40px; height: 15px; display: inline-block;"></div>				2. <div style="border: 1px solid black; width: 40px; height: 15px; display: inline-block;"></div>
3. <div style="border: 1px solid black; width: 40px; height: 15px; display: inline-block;"></div>				3. <div style="border: 1px solid black; width: 40px; height: 15px; display: inline-block;"></div>
2.Y. DESCRIPTION OF ENVIRONMENT AND OUTBUILDINGS				2.W. PLAN
1. <div style="border: 1px solid black; width: 40px; height: 15px; display: inline-block;"></div>				<div style="border: 1px solid black; width: 40px; height: 15px; display: inline-block;"></div>
2.X. FURTHER DESCRIPTION <input checked="" type="checkbox"/> (SEE CONTINUATION SHEET)		2.Y. DESCRIPTION OF ENVIRONMENT AND OUTBUILDINGS <input checked="" type="checkbox"/> (SEE CONTINUATION SHEET)		
2.Z. SOURCES OF INFORMATION <input type="checkbox"/> (SEE CONTINUATION SHEET)		PREPARED BY Deon Wolfenbarger & Brad Finch		ORGANIZATION Three Gables Preservation
				DATE 04/C3/94

MISSOURI HISTORIC PROPERTY INVENTORY FORM

2L A-50-0099

REFERENCE NUMBER		A. HISTORIC NAME 103 Saratoga, house <i>not entered</i>							
B. COUNTY 047 CLAY		C. OTHER NAME(S)							
D. ADDRESS 103 Saratoga				E. CITY Excelsior Springs		F. VICINITY <input type="checkbox"/>	G. RESTRICTED	H. ACREAGE	
I. SECTION		J. TOWNSHIP	K. RANGE	L. SPANISH LAND GRANT	M. QUARTER SECTIONS	N. OWNERSHIP <input checked="" type="checkbox"/> PRIVATE <input type="checkbox"/> LOCAL <input type="checkbox"/> STATE <input type="checkbox"/> FEDERAL <input type="checkbox"/> MIXED			
O. AGENCY(S) 1.					2.				
P. UTM ZONE	EASTING		NORTHING		USGS QUADRANGLE		Q. AREA(S) OF SIGNIFICANCE/CONTEXT(S)		
1. <input type="text"/>	/ / / / /		/ / / / /				1. <input type="text"/>		
2. <input type="text"/>	/ / / / /		/ / / / /				2. <input type="text"/>		
3. <input type="text"/>	/ / / / /		/ / / / /				3. <input type="text"/>		
4. <input type="text"/>	/ / / / /		/ / / / /				4. <input type="text"/>		
R. SIGNIFICANT PERSON(S) 1. 2. 3.				T. SIGNIFICANCE <i>Non-historic</i>					
S. SIGNIFICANT EVENT DATE(S) 1. 2.									
<input type="checkbox"/> SEE CONTINUATION SHEET									

MO 780-1257 (5-92)

MISSOURI DEPARTMENT OF NATURAL RESOURCES
HISTORIC PRESERVATION PROGRAM

X

P.O. BOX 176
JEFFERSON CITY, MO 65102



MISSOURI HISTORIC PROPERTY INVENTORY FORM

CLAY CO. - 100

REFERENCE NUMBER <div style="font-size: 1.5em; font-family: cursive;">93CL0093</div>		A. HISTORIC NAME <div style="font-family: cursive;">Hoffman Hotel ✓</div> The Victoria							
B. COUNTY <div style="border: 1px solid black; padding: 2px;">0 4 7</div> CLAY		C. OTHER NAME(S) Hoffman Hotel							
D. ADDRESS 106 Saratoga				E. CITY Excelsior Springs			F. VICINITY <div style="border: 1px solid black; width: 20px; height: 20px; margin: 0 auto;"></div>	G. RESTRICTED	H. ACREAGE
I. SECTION	J. TOWNSHIP	K. RANGE	L. SPANISH LAND GRANT	M. QUARTER SECTIONS		N. OWNERSHIP <input checked="" type="checkbox"/> PRIVATE <input type="checkbox"/> LOCAL <input type="checkbox"/> STATE <input type="checkbox"/> FEDERAL <input type="checkbox"/> MIXED			
O. AGENCY(S) 1.					2.				
P. UTM ZONE	EASTING		NORTHING		USGS QUADRANGLE		Q. AREA(S) OF SIGNIFICANCE/CONTEXT(S)		
1. <div style="border: 1px solid black; width: 30px; height: 20px;"></div>	/ / / / /		/ / / / /				1. <div style="border: 1px solid black; width: 30px; height: 20px;"></div>		
2. <div style="border: 1px solid black; width: 30px; height: 20px;"></div>	/ / / / /		/ / / / /				2. <div style="border: 1px solid black; width: 30px; height: 20px;"></div>		
3. <div style="border: 1px solid black; width: 30px; height: 20px;"></div>	/ / / / /		/ / / / /				3. <div style="border: 1px solid black; width: 30px; height: 20px;"></div>		
4. <div style="border: 1px solid black; width: 30px; height: 20px;"></div>	/ / / / /		/ / / / /				4. <div style="border: 1px solid black; width: 30px; height: 20px;"></div>		
R. SIGNIFICANT PERSON(S) 1. 2. 3.				T. SIGNIFICANCE					
S. SIGNIFICANT EVENT DATE(S) 1. 2.				<input checked="" type="checkbox"/> SEE CONTINUATION SHEET					

MO 780-1257 (5-92)

MISSOURI DEPARTMENT OF NATURAL RESOURCES
HISTORIC PRESERVATION PROGRAM


X

P.O. BOX 176
JEFFERSON CITY, MO 65102

2.A. ARCHITECT/BUILDER/DESIGNER/ENGINEER				
1. <div style="border: 1px solid black; width: 100px; height: 20px;"></div>		2. <div style="border: 1px solid black; width: 100px; height: 20px;"></div>		3. <div style="border: 1px solid black; width: 100px; height: 20px;"></div>
2.B. ARCHITECTURAL STYLE			2.C. VERNACULAR TYPE	
<div style="border: 1px solid black; width: 100px; height: 20px;"></div>			<div style="border: 1px solid black; width: 100px; height: 20px;"></div> 6 9 Boarding house	
2.D. CONSTRUCTION DATE (CIRCA)		2.E. ALTERATION DATE		
c.1911		1. c.1920 2. 1971 3. 4. 5.		
2.F. RECONSTRUCTION DATE (CIRCA)	2.G. DATE MOVED	2.H. DESTRUCTION DATE	2.I. OWNER'S NAME & ADDRESS (IF DIFFERENT)	
			Good Samaritan Center, 39 E Broadway, Exc. Spg. MO 64024	
2.J. HISTORIC FUNCTION				
0 1 DOMESTIC				
1. <div style="border: 1px solid black; width: 40px; height: 20px;"></div>	2. <div style="border: 1px solid black; width: 40px; height: 20px;"></div>	3. <div style="border: 1px solid black; width: 40px; height: 20px;"></div>	4. <div style="border: 1px solid black; width: 40px; height: 20px;"></div>	5. <div style="border: 1px solid black; width: 40px; height: 20px;"></div>
2.K. HISTORIC SUBFUNCTION				
0 1 D Hotel				
1. <div style="border: 1px solid black; width: 40px; height: 20px;"></div>	2. <div style="border: 1px solid black; width: 40px; height: 20px;"></div>	3. <div style="border: 1px solid black; width: 40px; height: 20px;"></div>	4. <div style="border: 1px solid black; width: 40px; height: 20px;"></div>	5. <div style="border: 1px solid black; width: 40px; height: 20px;"></div>
2.L. NO. OF ANCILLARY STRUCTURES		2.M. RESOURCE TYPE		2.N. STORIES
0		<input checked="" type="checkbox"/> BUILDING <input type="checkbox"/> SITE <input type="checkbox"/> STRUCTURE <input type="checkbox"/> OBJECT		1. 3 2. 3.
2.O. STRUCTURAL SYSTEMS		2.P. EXTERIOR WALL MATERIALS		2.Q. OTHER MATERIALS
L B Load bearing brick		3 0 Brick		2 0 Wood
1. <div style="border: 1px solid black; width: 40px; height: 20px;"></div>	1. <div style="border: 1px solid black; width: 40px; height: 20px;"></div>	3. <div style="border: 1px solid black; width: 40px; height: 20px;"></div>		
2. <div style="border: 1px solid black; width: 40px; height: 20px;"></div>	2. <div style="border: 1px solid black; width: 40px; height: 20px;"></div>	4 3 Limestone		
2. <div style="border: 1px solid black; width: 40px; height: 20px;"></div>	2. <div style="border: 1px solid black; width: 40px; height: 20px;"></div>	4. <div style="border: 1px solid black; width: 40px; height: 20px;"></div>		
2.R. ROOF SHAPES		2.S. ROOF MATERIALS		2.T. ROOF FEATURES
F T Flat		6 3 Asphalt		
1. <div style="border: 1px solid black; width: 40px; height: 20px;"></div>	1. <div style="border: 1px solid black; width: 40px; height: 20px;"></div>	4. <div style="border: 1px solid black; width: 40px; height: 20px;"></div>		
2. <div style="border: 1px solid black; width: 40px; height: 20px;"></div>	2. <div style="border: 1px solid black; width: 40px; height: 20px;"></div>	2. <div style="border: 1px solid black; width: 40px; height: 20px;"></div>		
3. <div style="border: 1px solid black; width: 40px; height: 20px;"></div>	3. <div style="border: 1px solid black; width: 40px; height: 20px;"></div>	3. <div style="border: 1px solid black; width: 40px; height: 20px;"></div>		
2.V. PORCHES				2.U. FOUNDATION MATERIALS
1. <div style="border: 1px solid black; width: 40px; height: 20px;"></div> 2. <div style="border: 1px solid black; width: 40px; height: 20px;"></div> 3. <div style="border: 1px solid black; width: 40px; height: 20px;"></div>				1. <div style="border: 1px solid black; width: 40px; height: 20px;"></div> 4 3 Limestone
				2. <div style="border: 1px solid black; width: 40px; height: 20px;"></div>
				2. <div style="border: 1px solid black; width: 40px; height: 20px;"></div>
2.W. PLAN				
R C Rectangle				
2.X. FURTHER DESCRIPTION		2.Y. DESCRIPTION OF ENVIRONMENT AND OUTBUILDINGS		
<div style="border: 1px solid black; width: 100px; height: 20px;"></div> (SEE CONTINUATION SHEET)		<div style="border: 1px solid black; width: 100px; height: 20px;"></div> (SEE CONTINUATION SHEET)		
2.Z. SOURCES OF INFORMATION		PREPARED BY		ORGANIZATION
<input checked="" type="checkbox"/> (SEE CONTINUATION SHEET)		Don Wolfenbarger & Brad Finch		Three Gables Preservation
				DATE 04/03/94

REFERENCE NUMBER	A. HISTORIC NAME	B. COUNTY	C. ADDRESS
	Hoffman Hotel/ Victoria Hotel	Clay	106 Saratoga
<p>T. The hotel was built c.1911 on land platted in 1887. The date of 1911 is an estimation based on the Sanborn Fire Insurance Maps. The 1900-1909 Sanborns do not show this building, although the 1900-1905 do show a pavilion structure for the Saratoga Springs located at what would be the southwest corner of the future hotel building. The present buildings appears on the 1913 Sanborn as the Hoffman Hotel. By the 1922 City Directory, it is listed as the Victoria Hotel. The c.1933 "Official Map of Excelsior Springs" lists the Victoria Hotel as having 12 rooms renting from \$3-\$6 per week. The 1926 Sanborn map show that this building had a large, one story addition to its southwest side which has recently been removed. A historic postcard shows the former front porch, which was a deep, full-length, two-story porch. There were classical columns on both the first and second story, and the second story roof of the porch had a shallow-pitched roof.</p> <p>2X. This three story, three bay hotel building has a limestone foundation, brick walls and a flat, tar and gravel roof. There is evidence of a porch in the anchor holes seen just below the second story fenestration on the main facade. The light yellow brick walls were recently sandblasted to remove green paint. The main entrance is located in the center bay of the main facade. A two story tripartite bay with a flat roof is centered on the south facade. The third story, formerly wood shingles, is covered in vinyl siding. All windows are recent vinyl replacements, and three windows on the third floor of the main facade have multi-light sashes. The interior was completely gutted except for the staircase in the current renovation project, which is attempting to provide housing for the homeless. The hotel, formerly Classical Revival in its architectural detailing, still retains brackets and dentils on the cornice area under the wide, overhanging roof eaves.</p> <p>2Y. Located on a small lot in a densely populated district among homes of similar construction.</p> <p>2Z. Sanborn Fire Insurance Maps, 1894-1940--Kansas City, MO Public Library, Missouri Valley Special Collections; Excelsior Springs City Directories and Phone Books--Excelsior Springs Museum; Plats and Additions files--City Planning Department, City of Excelsior Springs, MO; Miscellaneous files and reference materials--Excelsior Springs Museum.</p>			

CL 44-00-0000



The Victoria as it looked in 1913.



Building condemned
by City as
dangerous to
health and safety
of neighborhood.



Good Samaritan
Center located
to right of building.

←
(GSC only partially
exposed in this
photo.)



Most windows and
doors broken or
missing. Front
porch structurally
unsound. Roof
leaking badly.



MISSOURI HISTORIC PROPERTY INVENTORY FORM


CLAS 967-100

REFERENCE NUMBER 93CL0094		A. HISTORIC NAME The Montclare Boarding House							
B. COUNTY CLAY		C. OTHER NAME(S)							
D. ADDRESS 109 Saratoga				E. CITY Excelsior Springs		F. VICINITY		G. RESTRICTED	H. ACREAGE
I. SECTION	J. TOWNSHIP	K. RANGE	L. SPANISH LAND GRANT		M. QUARTER SECTIONS		N. OWNERSHIP		
							<input checked="" type="checkbox"/> PRIVATE <input type="checkbox"/> LOCAL <input type="checkbox"/> STATE <input type="checkbox"/> FEDERAL <input type="checkbox"/> MIXED		
O. AGENCY(S)									
1.					2.				
P. UTM ZONE	EASTING		NORTHING		USGS QUADRANGLE		Q. AREA(S) OF SIGNIFICANCE/CONTEXT(S)		
1. <input type="text"/>	/ / / / /		/ / / / /				1. <input type="text"/>		
2. <input type="text"/>	/ / / / /		/ / / / /				2. <input type="text"/>		
3. <input type="text"/>	/ / / / /		/ / / / /				3. <input type="text"/>		
4. <input type="text"/>	/ / / / /		/ / / / /				4. <input type="text"/>		
R. SIGNIFICANT PERSON(S)				T. SIGNIFICANCE					
1.									
2.									
3.									
S. SIGNIFICANT EVENT DATE(S)									
1.				<input checked="" type="checkbox"/> SEE CONTINUATION SHEET					
2.									

2.A. ARCHITECT/BUILDER/DESIGNER/ENGINEER				
1.		2.		3.
2.B. ARCHITECTURAL STYLE			2.C. VERNACULAR TYPE	
[][]			[6][9] Boarding house	
2.D. CONSTRUCTION DATE (CIRCA)		2.E. ALTERATION DATE		
c.1899		1. c.1920 2. 3. 4. 5.		
2.F. RECONSTRUCTION DATE (CIRCA)	2.G. DATE MOVED	2.H. DESTRUCTION DATE	2.I. OWNER'S NAME & ADDRESS (IF DIFFERENT)	
			Charles McDougan, 409 E Broadway, Exc. Springs, MO 64024	
2.J. HISTORIC FUNCTION				
1. [0][1] DOMESTIC 2. [][] 3. [][] 4. [][] 5. [][]				
2.K. HISTORIC SUBFUNCTION				
1. [0][1][D] Hotel 2. [][] 3. [][] 4. [][] 5. [][]				
2.L. NO. OF ANCILLARY STRUCTURES		2.M. RESOURCE TYPE		2.N. STORIES
0		<input checked="" type="checkbox"/> BUILDING <input type="checkbox"/> SITE <input type="checkbox"/> STRUCTURE <input type="checkbox"/> OBJECT		1. 2 1/2 2. 3.
2.O. STRUCTURAL SYSTEMS		2.P. EXTERIOR WALL MATERIALS		2.Q. OTHER MATERIALS
1. [B][F] Balloon frame		1. [6][4] Asbestos		1. [2][0] Wood 3. [][]
2. [][]		2. [][]		2. [4][3] Limestone 4. [][]
2.R. ROOF SHAPES		2.S. ROOF MATERIALS		2.T. ROOF FEATURES
1. [C][M] Complex		1. [6][3] Asphalt		1. [D][R] Dormer 4. [][]
2. [][]		2. [][]		2.U. FOUNDATION MATERIALS
3. [][]		3. [][]		
2.V. PORCHES				2.W. PLAN
1. [F][U] Full 2. [][] 3. [][]				[R][C] Rectangle
2.X. FURTHER DESCRIPTION			2.Y. DESCRIPTION OF ENVIRONMENT AND OUTBUILDINGS	
<input checked="" type="checkbox"/> (SEE CONTINUATION SHEET)			<input checked="" type="checkbox"/> (SEE CONTINUATION SHEET)	
2.Z. SOURCES OF INFORMATION		PREPARED BY		ORGANIZATION
<input checked="" type="checkbox"/> (SEE CONTINUATION SHEET)		Deon Wolfenbarger & Brad Finch		Three Gables Preservation
				DATE
				04/03/94

REFERENCE NUMBER	A. HISTORIC NAME	B. COUNTY	C. ADDRESS
	The Montclare	Clay	109 Saratoga
<p>T. The house was built c.1899 on land platted in 1887. The estimated construction date is based on available data from the Sanborn Fire Insurance Maps and the City Directories; it is possible the house was constructed earlier. The 1894 Sanborn does not extend this far west in 1894. In 1900, a one-story dwelling appears with a rear, one-story addition. The same basic footprint remains for nearly fifty years, but the building's height apparently is altered. In 1905 it remains listed as a one-story dwelling, but in 1909 and 1913, the same footprint appears for a 1½ story house (the present building might be considered by some to be 1½ stories). In 1926 and 1942 it appears as a two-story rooming house, "The Montclare", with a small one-story addition at the south rear of the buildings. It also appears as "The Montclare" in the 1922 Directory (the 1917 directory at the Excelsior Springs Museum is missing the pages for Saratoga street). The c.1933 "Official Map of Excelsior Springs" lists the Montclare Apartments as having 16 rooms renting from \$4.50-\$5 per week. The 1940 phone book lists Bessie Scott at the address.</p> <p>2X. This 2½ story, three bay home has a limestone foundation, asbestos shingle siding and a moderate-pitched side gable roof. The shallow shed porch roof is full-length, and is supported by four simple classical columns and the porch railings consist of steel pipe. The porch steps are centrally located, as is the main entrance, which is flanked by sidelights. There is a 1/1, double-hung window on both sides of the entry door with wood plank shutters. The second story has a door in the central bay, flanked by two windows. Two shed roofed dormers with paired double hung windows are located on the outer bays of the main facade. Aluminum awnings shade the second story windows at the outer bays.</p> <p>2Y. Located on a small lot in a densely populated district among homes of similar construction.</p> <p>2Z. Sanborn Fire Insurance Maps, 1894-1940--Kansas City, MO Public Library, Missouri Valley Special Collections; Excelsior Springs City Directories and Phone Books--Excelsior Springs Museum; Plats and Additions files--City Planning Department, City of Excelsior Springs, MO; Miscellaneous files and reference materials--Excelsior Springs Museum.</p>			

CLAS 007-100



MISSOURI HISTORIC PROPERTY INVENTORY FORM

CLAS 500-171

REFERENCE NUMBER 93CL0095		A. HISTORIC NAME The Campbell Inn							
B. COUNTY CLAY		C. OTHER NAME(S)							
D. ADDRESS 115 Saratoga				E. CITY Excelsior Springs		F. VICINITY		G. RESTRICTED <input type="checkbox"/>	H. ACREAGE
I. SECTION	J. TOWNSHIP	K. RANGE	L. SPANISH LAND GRANT		M. QUARTER SECTIONS	N. OWNERSHIP <input checked="" type="checkbox"/> PRIVATE <input type="checkbox"/> LOCAL <input type="checkbox"/> STATE <input type="checkbox"/> FEDERAL <input type="checkbox"/> MIXED			
O. AGENCY(S) 1.					2.				
P. UTM ZONE	EASTING		NORTHING		USGS QUADRANGLE		Q. AREA(S) OF SIGNIFICANCE/CONTEXT(S)		
1. <input type="text"/>	/ / / / /		/ / / / /				1. <input type="text"/>		
2. <input type="text"/>	/ / / / /		/ / / / /				2. <input type="text"/>		
3. <input type="text"/>	/ / / / /		/ / / / /				3. <input type="text"/>		
4. <input type="text"/>	/ / / / /		/ / / / /				4. <input type="text"/>		
R. SIGNIFICANT PERSON(S) 1. 2. 3.				T. SIGNIFICANCE					
S. SIGNIFICANT EVENT DATE(S) 1. 2.									
<input checked="" type="checkbox"/> SEE CONTINUATION SHEET									

MO 780-1257 (5-92)

MISSOURI DEPARTMENT OF NATURAL RESOURCES
HISTORIC PRESERVATION PROGRAM

X

P.O. BOX 176
JEFFERSON CITY, MO 65102

2.A. ARCHITECT/BUILDER/DESIGNER/ENGINEER				
1.		2.		3.
2.B. ARCHITECTURAL STYLE			2.C. VERNACULAR TYPE	
[][]			[6][9] Boarding house	
2.D. CONSTRUCTION DATE (CIRCA)		2.E. ALTERATION DATE		
c.1920		1. 2. 3. 4. 5.		
2.F. RECONSTRUCTION DATE (CIRCA)	2.G. DATE MOVED	2.H. DESTRUCTION DATE	2.I. OWNER'S NAME & ADDRESS (IF DIFFERENT)	
			Ron Lavoie	
2.J. HISTORIC FUNCTION				
1. [][0][1] DOMESTIC 2. [][][] 3. [][][] 4. [][][] 5. [][][]				
2.K. HISTORIC SUBFUNCTION				
1. [][0][1] D Hotel 2. [][][] 3. [][][] 4. [][][] 5. [][][]				
2.L. NO. OF ANCILLARY STRUCTURES		2.M. RESOURCE TYPE		2.N. STORIES
0		<input checked="" type="checkbox"/> BUILDING <input type="checkbox"/> SITE <input type="checkbox"/> STRUCTURE <input type="checkbox"/> OBJECT		1. 2 1/2 2. 3.
2.O. STRUCTURAL SYSTEMS		2.P. EXTERIOR WALL MATERIALS		2.Q. OTHER MATERIALS
1. [][B][F] Balloon frame		1. [][5][5] Aluminum		1. [][2][0] Wood 3. [][][]
2. [][][]		2. [][][]		2. [][][] 4. [][][]
2.R. ROOF SHAPES		2.S. ROOF MATERIALS		2.T. ROOF FEATURES
1. [][G][B] Gable		1. [][6][3] Asphalt		1. [][D][R] Dormer 4. [][][]
2. [][][]		2. [][][]		2.U. FOUNDATION MATERIALS
3. [][][]		3. [][][]		
2.V. PORCHES				2.W. PLAN
1. [][R][1] Recessed 1-story 2. [][][] 3. [][][]				[][R][C] Rectangle
2.X. FURTHER DESCRIPTION			2.Y. DESCRIPTION OF ENVIRONMENT AND OUTBUILDINGS	
<input checked="" type="checkbox"/> (SEE CONTINUATION SHEET)			<input checked="" type="checkbox"/> (SEE CONTINUATION SHEET)	
2.Z. SOURCES OF INFORMATION		PREPARED BY		ORGANIZATION
<input checked="" type="checkbox"/> (SEE CONTINUATION SHEET)		Deon Wolfenbarger & Brad Finch		Three Gables Preservation
				DATE
				04/03/94

REFERENCE NUMBER	A. HISTORIC NAME	B. COUNTY	C. ADDRESS
	Campbell Inn	Clay	115 Saratoga
<p>T. The house was built c.1920 on land platted in 1887. The date of 1920 is an estimation based on the Sanborn Fire Insurance Maps and the City Directories. On the 1913 Sanborn map, a 1½ story irregular plan home of probable Victorian-era construction is shown. The present buildings shows up on the 1926 map as the "Campbell Inn rooming house". The Campbell Inn appears at this address in the 1922 Directory (the 1917 directory is missing the pages for Saratoga street). Subsequent maps indicate that this house has not had any additions from 1926 through 1942, although the Sanborns do reveal a full-width, one-story wood porch which is no longer extant. The City Directory for 1922 shows Mrs. M.E. Campbell as owner/occupant of the Campbell House. The 1940 phone book lists H.N. Cramer at the address.</p> <p>2X. This 2½ story home has a limestone foundation, aluminum siding and a moderate-pitched gable-front roof. The overhanging roof eaves are open with exposed rafters, and there are knee braces under the eaves of the gable-front. There is a narrow, recessed porch at the far northern end which leads to one of the three entrances on the main facade. The steps to the uncovered, open porch are centrally located. The three entrances are located at the north, south and central bays. A ribbon of three double hung windows are located in the apex of the roofline. Gable dormers face north and south.</p> <p>2Y. Located on a small lot in a densely populated district among homes of similar construction.</p> <p>2Z. Sanborn Fire Insurance Maps, 1894-1940--Kansas City, MO Public Library, Missouri Valley Special Collections; Excelsior Springs City Directories and Phone Books--Excelsior Springs Museum; Plats and Additions files--City Planning Department, City of Excelsior Springs, MO; Miscellaneous files and reference materials--Excelsior Springs Museum.</p>			



MISSOURI HISTORIC PROPERTY INVENTORY FORM

CL A5007-102

REFERENCE NUMBER <div style="font-size: 1.5em; font-family: cursive;">93CL0096</div>		A. HISTORIC NAME The Baker House							
B. COUNTY C 4 7 CLAY		C. OTHER NAME(S)							
D. ADDRESS 117 Saratoga				E. CITY Excelsior Springs			F. VICINITY <input type="checkbox"/>	G. RESTRICTED	H. ACREAGE
I. SECTION	J. TOWNSHIP	K. RANGE	L. SPANISH LAND GRANT	M. QUARTER SECTIONS		N. OWNERSHIP <input checked="" type="checkbox"/> PRIVATE <input type="checkbox"/> LOCAL <input type="checkbox"/> STATE <input type="checkbox"/> FEDERAL <input type="checkbox"/> MIXED			
O. AGENCY(S) 1.					2.				
P. UTM ZONE	EASTING		NORTHING		USGS QUADRANGLE		Q. AREA(S) OF SIGNIFICANCE/CONTEXT(S)		
1. <input type="text"/>	/ / / / /		/ / / / /				1. <input type="text"/>		
2. <input type="text"/>	/ / / / /		/ / / / /				2. <input type="text"/>		
3. <input type="text"/>	/ / / / /		/ / / / /				3. <input type="text"/>		
4. <input type="text"/>	/ / / / /		/ / / / /				4. <input type="text"/>		
R. SIGNIFICANT PERSON(S) 1. 2. 3.				T. SIGNIFICANCE					
S. SIGNIFICANT EVENT DATE(S) 1. 2.									

☐ SEE CONTINUATION SHEET

2.A. ARCHITECT/BUILDER/DESIGNER/ENGINEER				
1.		2.		3.
2.B. ARCHITECTURAL STYLE			2.C. VERNACULAR TYPE	
<div style="border: 1px solid black; width: 40px; height: 20px; margin-bottom: 5px;"></div>			<div style="border: 1px solid black; width: 40px; height: 20px; margin-bottom: 5px;"></div> American foursquare	
2.D. CONSTRUCTION DATE (CIRCA)		2.E. ALTERATION DATE		
c.1905		1. <div style="border: 1px solid black; width: 40px; height: 20px; display: flex; align-items: center; justify-content: center;">66</div> 2. <div style="border: 1px solid black; width: 40px; height: 20px;"></div> 3. <div style="border: 1px solid black; width: 40px; height: 20px;"></div> 4. <div style="border: 1px solid black; width: 40px; height: 20px;"></div> 5. <div style="border: 1px solid black; width: 40px; height: 20px;"></div>		
2.F. RECONSTRUCTION DATE (CIRCA)		2.G. DATE MOVED	2.H. DESTRUCTION DATE	2.I. OWNER'S NAME & ADDRESS (IF DIFFERENT)
				Michael Stilfield, RT 1 Box 333 K, Lawson, MO 64062
2.J. HISTORIC FUNCTION				
1. <div style="border: 1px solid black; width: 40px; height: 20px; display: flex; align-items: center; justify-content: center;">01</div> DOMESTIC 2. <div style="border: 1px solid black; width: 40px; height: 20px;"></div> 3. <div style="border: 1px solid black; width: 40px; height: 20px;"></div> 4. <div style="border: 1px solid black; width: 40px; height: 20px;"></div> 5. <div style="border: 1px solid black; width: 40px; height: 20px;"></div>				
2.K. HISTORIC SUBFUNCTION				
1. <div style="border: 1px solid black; width: 40px; height: 20px; display: flex; align-items: center; justify-content: center;">01D</div> Hotel 2. <div style="border: 1px solid black; width: 40px; height: 20px;"></div> 3. <div style="border: 1px solid black; width: 40px; height: 20px;"></div> 4. <div style="border: 1px solid black; width: 40px; height: 20px;"></div> 5. <div style="border: 1px solid black; width: 40px; height: 20px;"></div>				
2.L. NO. OF ANCILLARY STRUCTURES		2.M. RESOURCE TYPE		2.N. STORIES
0		<input checked="" type="checkbox"/> BUILDING <input type="checkbox"/> SITE <input type="checkbox"/> STRUCTURE <input type="checkbox"/> OBJECT		1. <div style="border: 1px solid black; width: 40px; height: 20px; display: flex; align-items: center; justify-content: center;">2 1/2</div> 2. <div style="border: 1px solid black; width: 40px; height: 20px;"></div> 3. <div style="border: 1px solid black; width: 40px; height: 20px;"></div>
2.O. STRUCTURAL SYSTEMS		2.P. EXTERIOR WALL MATERIALS		2.Q. OTHER MATERIALS
1. <div style="border: 1px solid black; width: 40px; height: 20px; display: flex; align-items: center; justify-content: center;">BF</div> Balloon frame		1. <div style="border: 1px solid black; width: 40px; height: 20px; display: flex; align-items: center; justify-content: center;">55</div> Aluminum		1. <div style="border: 1px solid black; width: 40px; height: 20px; display: flex; align-items: center; justify-content: center;">20</div> Wood 3. <div style="border: 1px solid black; width: 40px; height: 20px;"></div>
2. <div style="border: 1px solid black; width: 40px; height: 20px;"></div>		2. <div style="border: 1px solid black; width: 40px; height: 20px; display: flex; align-items: center; justify-content: center;">21</div> Weatherboard		2. <div style="border: 1px solid black; width: 40px; height: 20px;"></div> 4. <div style="border: 1px solid black; width: 40px; height: 20px;"></div>
2.R. ROOF SHAPES		2.S. ROOF MATERIALS		2.T. ROOF FEATURES
1. <div style="border: 1px solid black; width: 40px; height: 20px; display: flex; align-items: center; justify-content: center;">CM</div> Complex		1. <div style="border: 1px solid black; width: 40px; height: 20px; display: flex; align-items: center; justify-content: center;">63</div> Asphalt		1. <div style="border: 1px solid black; width: 40px; height: 20px;"></div> 4. <div style="border: 1px solid black; width: 40px; height: 20px;"></div>
2. <div style="border: 1px solid black; width: 40px; height: 20px;"></div>		2. <div style="border: 1px solid black; width: 40px; height: 20px;"></div>		2.U. FOUNDATION MATERIALS
3. <div style="border: 1px solid black; width: 40px; height: 20px;"></div>		3. <div style="border: 1px solid black; width: 40px; height: 20px;"></div>		
2.V. PORCHES				2.W. PLAN
1. <div style="border: 1px solid black; width: 40px; height: 20px; display: flex; align-items: center; justify-content: center;">AW</div> Awning 2. <div style="border: 1px solid black; width: 40px; height: 20px;"></div> 3. <div style="border: 1px solid black; width: 40px; height: 20px;"></div>				<div style="border: 1px solid black; width: 40px; height: 20px; display: flex; align-items: center; justify-content: center;">RC</div> Rectangle
2.X. FURTHER DESCRIPTION			2.Y. DESCRIPTION OF ENVIRONMENT AND OUTBUILDINGS	
<input checked="" type="checkbox"/> (SEE CONTINUATION SHEET)			<input checked="" type="checkbox"/> (SEE CONTINUATION SHEET)	
2.Z. SOURCES OF INFORMATION		PREPARED BY	ORGANIZATION	DATE
<input checked="" type="checkbox"/> (SEE CONTINUATION SHEET)		Deon Wolfenbarger & Brad Finch	Three Gables Preservation	04/03/94

MISSOURI HISTORIC BUILDING INVENTORY FORM - CONTINUATION SHEET

PAGE NO. 1

REFERENCE NUMBER	A. HISTORIC NAME	B. COUNTY	C. ADDRESS
	Baker House	Clay	117 Saratoga
<p>T. The house was built c.1905 on land platted in 1887. The date of 1905 is an estimation based partly on the style of the home, as records are scarce and Sanborn Fire Insurance Maps do not cover this area until 1909. Also, the only known copy of the City Directory for 1917 is missing the Saratoga addresses. According to the Sanborn Fire Insurance Maps, this home was known as the "Baker Hotel" in 1926. The City Directory for 1922 shows G.C. Potter at the address. A pre-1925 tourist booklet entitled "Missouri's National Health Resort" lists the Baker House renting rooms for \$10-\$12 per week.</p> <p>2X. This 2½ story, square plan, three bay home has a limestone foundation, aluminum siding, and a truncated hip roof with front gable wall dormer. It has a small, aluminum awning covering a small, concrete stoop at the main entrance in the central bay. The entry door is flanked by 1/1 windows. There are three second story windows which are narrower than those on the first floor; the central bay windows is a fixed sash. All windows have simple wood entablature surrounds, and the second story windows are shaded by aluminum awnings. The gable wall dormer has a small, 1/1 window.</p> <p>2Y. Located on a small lot in a densely populated district among homes of similar construction.</p> <p>2Z. Sanborn Fire Insurance Maps, 1894-1940--Kansas City, MO Public Library, Missouri Valley Special Collections; Excelsior Springs City Directories and Phone Books--Excelsior Springs Museum; Plats and Additions files--City Planning Department, City of Excelsior Springs, MO; Miscellaneous files and reference materials--Excelsior Springs Museum.</p>			

211-06-10-177



MISSOURI HISTORIC PROPERTY INVENTORY FORM

REFERENCE NUMBER 93CL0097		A. HISTORIC NAME 121 Saratoga, house						
B. COUNTY C 4 7 CLAY		C. OTHER NAME(S)						
D. ADDRESS 121 Saratoga			E. CITY Excelsior Springs			F. VICINITY <input type="checkbox"/>	G. RESTRICTED	H. ACREAGE
I. SECTION	J. TOWNSHIP	K. RANGE	L. SPANISH LAND GRANT	M. QUARTER SECTIONS	N. OWNERSHIP <input checked="" type="checkbox"/> PRIVATE <input type="checkbox"/> LOCAL <input type="checkbox"/> STATE <input type="checkbox"/> FEDERAL <input type="checkbox"/> MIXED			
O. AGENCY(S) 1.					2.			
P. UTM ZONE	EASTING	NORTHING		USGS QUADRANGLE		Q. AREA(S) OF SIGNIFICANCE/CONTEXT(S)		
1. <input type="text"/>	/ / / / /	/ / / / /				1. <input type="text"/>		
2. <input type="text"/>	/ / / / /	/ / / / /				2. <input type="text"/>		
3. <input type="text"/>	/ / / / /	/ / / / /				3. <input type="text"/>		
4. <input type="text"/>	/ / / / /	/ / / / /				4. <input type="text"/>		
R. SIGNIFICANT PERSON(S) 1. 2. 3.			T. SIGNIFICANCE					
S. SIGNIFICANT EVENT DATE(S) 1. 2.								
						<input checked="" type="checkbox"/> SEE CONTINUATION SHEET		

2.A. ARCHITECT/BUILDER/DESIGNER/ENGINEER											
1.			2.			3.					
2.B. ARCHITECTURAL STYLE					2.C. VERNACULAR TYPE						
[] []					[6] [9] Boarding house						
2.D. CONSTRUCTION DATE (CIRCA)		2.E. ALTERATION DATE									
c.1919		1. [6] [5]		2.		3.		4.		5.	
2.F. RECONSTRUCTION DATE (CIRCA)		2.G. DATE MOVED		2.H. DESTRUCTION DATE		2.I. OWNER'S NAME & ADDRESS (IF DIFFERENT)					
						Charles McDougan, 409 E Broadway, Exc. Springs, MO 64024					
2.J. HISTORIC FUNCTION											
1. [] [0] [1] DOMESTIC		2. [] [] [] []		3. [] [] [] []		4. [] [] [] []		5. [] [] [] []			
2.K. HISTORIC SUBFUNCTION											
1. [] [0] [1] D Hotel		2. [] [] [] []		3. [] [] [] []		4. [] [] [] []		5. [] [] [] []			
2.L. NO. OF ANCILLARY STRUCTURES			2.M. RESOURCE TYPE				2.N. STORIES				
0			<input checked="" type="checkbox"/> BUILDING <input type="checkbox"/> SITE <input type="checkbox"/> STRUCTURE <input type="checkbox"/> OBJECT				1. 2 1/2 2. 3.				
2.O. STRUCTURAL SYSTEMS			2.P. EXTERIOR WALL MATERIALS			2.Q. OTHER MATERIALS					
1. [] [B] [F] Balloon frame			1. [] [6] [4] Asbestos			1. [] [2] [C] Wood				3. [] [] [] []	
2. [] [] [] []			2. [] [] [] []			2. [] [4] [3] Limestone				4. [] [] [] []	
2.R. ROOF SHAPES			2.S. ROOF MATERIALS			2.T. ROOF FEATURES					
1. [] [G] [B] Gable			1. [] [6] [3] Asphalt			1. [] [] [] []				4. [] [] [] []	
2. [] [] [] []			2. [] [] [] []			2. [] [] [] []				2.U. FOUNDATION MATERIALS	
3. [] [] [] []			3. [] [] [] []			3. [] [] [] []				1. [] [4] [3] Limestone	
										2. [] [] [] []	
2.V. PORCHES									2.W. PLAN		
1. [] [F] [U] Full			2. [] [] [] []			3. [] [] [] []			[] [R] [C] Rectangle		
2.X. FURTHER DESCRIPTION					2.Y. DESCRIPTION OF ENVIRONMENT AND OUTBUILDINGS						
<input checked="" type="checkbox"/> (SEE CONTINUATION SHEET)					<input checked="" type="checkbox"/> (SEE CONTINUATION SHEET)						
2.Z. SOURCES OF INFORMATION			PREPARED BY			ORGANIZATION			DATE		
<input checked="" type="checkbox"/> (SEE CONTINUATION SHEET)			Deon Wolfenbarger & Brad Finch			Three Gables Preservation			04/03/94		

MISSOURI HISTORIC BUILDING INVENTORY FORM - CONTINUATION SHEET

PAGE NO. 1

REFERENCE NUMBER	A. HISTORIC NAME	B. COUNTY	C. ADDRESS
	121 Saratoga, house	Clay	121 Saratoga

T. The house was built c.1919 on land platted in 1887. The date of 1919 is an estimation based on the Sanborn Fire Insurance Maps and the City Directories. This home is not shown on the 1913 Sanborn map; nor is it listed in the 1917 City Directory. But is shown in the 1926 map and listed in the 1922 Directory. Subsequent maps indicate that this house has not had any additions since 1926. The City Directory for 1922 shows A.M. Howard as owner/occupant.

2X. This 2½ story home has a limestone foundation, asbestos shingle siding, and a moderately pitched front gable roof with overhanging open eaves and exposed rafters. Purlins support the eaves at the gable ends. There is a full length, one-story porch with a low-pitched front gable roof is supported by four large, battered wooden columns resting on rock-faced limestone supports. The porch is further shaded by an aluminum awning that spans the width of the porch. The steps to the porch are centrally located and flanked by low limestone walls, and the porch foundation is limestone as well. The two main entrances are located side by side in the central bay. Second and third story windows are shaded by aluminum awnings. A Palladian-like group of three windows is located in the attic level of the front facing gable. All windows are 1/1, double-hung with slightly projecting entablatures. Craftsman details are seen in the roofs exposed rafters, deep eaves and decorative purlins.

2Y. Located on a small lot in a densely populated district among homes of similar construction.

2Z. Sanborn Fire Insurance Maps, 1894-1940--Kansas City, MO Public Library, Missouri Valley Special Collections; Excelsior Springs City Directories and Phone Books--Excelsior Springs Museum; Plats and Additions files--City Planning Department, City of Excelsior Springs, MO; Miscellaneous files and reference materials--Excelsior Springs Museum.

CL 100-103



MISSOURI HISTORIC PROPERTY INVENTORY FORM

CL 11-007-01

REFERENCE NUMBER 93CL0098		A. HISTORIC NAME 127 Saratoga, house						
B. COUNTY C 4 7 CLAY		C. OTHER NAME(S)						
D. ADDRESS 127 Saratoga			E. CITY Excelsior Springs			F. VICINITY <input type="checkbox"/>	G. RESTRICTED	H. ACREAGE
I. SECTION	J. TOWNSHIP	K. RANGE	L. SPANISH LAND GRANT	M. QUARTER SECTIONS	N. OWNERSHIP <input checked="" type="checkbox"/> PRIVATE <input type="checkbox"/> LOCAL <input type="checkbox"/> STATE <input type="checkbox"/> FEDERAL <input type="checkbox"/> MIXED			
O. AGENCY(S) 1.					2.			
P. UTM ZONE	EASTING		NORTHING		USGS QUADRANGLE		Q. AREA(S) OF SIGNIFICANCE/CONTEXT(S)	
1. <input type="text"/>	/ / / / /		/ / / / /				1. <input type="text"/>	
2. <input type="text"/>	/ / / / /		/ / / / /				2. <input type="text"/>	
3. <input type="text"/>	/ / / / /		/ / / / /				3. <input type="text"/>	
4. <input type="text"/>	/ / / / /		/ / / / /				4. <input type="text"/>	
R. SIGNIFICANT PERSON(S) 1. 2. 3.			T. SIGNIFICANCE Non-historic					
S. SIGNIFICANT EVENT DATE(S) 1. 2.								
<input type="checkbox"/> SEE CONTINUATION SHEET								

MO 780-1257 (5-92)

MISSOURI DEPARTMENT OF NATURAL RESOURCES
HISTORIC PRESERVATION PROGRAM

X

P.O. BOX 176
JEFFERSON CITY, MO 65102

2.A. ARCHITECT/BUILDER/DESIGNER/ENGINEER				
1. _____		2. _____		3. _____
2.B. ARCHITECTURAL STYLE [][]			2.C. VERNACULAR TYPE [][]	
2.D. CONSTRUCTION DATE (CIRCA) 18__	2.E. ALTERATION DATE			
1. _____		2. _____		3. _____
2.F. RECONSTRUCTION DATE (CIRCA)		2.G. DATE MOVED	2.H. DESTRUCTION DATE	2.I. OWNER'S NAME & ADDRESS (IF DIFFERENT) Chas Krausen, P.O. Box 419038, Kansas City, MO 64183
2.J. HISTORIC FUNCTION				
1. [][]		2. [][]		3. [][]
4. [][]		5. [][]		
2.K. HISTORIC SUBFUNCTION				
1. [][]		2. [][]		3. [][]
4. [][]		5. [][]		
2.L. NO. OF ANCILLARY STRUCTURES		2.M. RESOURCE TYPE <input checked="" type="checkbox"/> BUILDING <input type="checkbox"/> SITE <input type="checkbox"/> STRUCTURE <input type="checkbox"/> OBJECT		2.N. STORIES 1. _____ 2. _____ 3. _____
2.O. STRUCTURAL SYSTEMS		2.P. EXTERIOR WALL MATERIALS		2.Q. OTHER MATERIALS
1. [][]		1. [][]		3. [][]
2. [][]		2. [][]		4. [][]
2.R. ROOF SHAPES		2.S. ROOF MATERIALS		2.T. ROOF FEATURES
1. [][]		1. [][]		4. [][]
2. [][]		2. [][]		2.U. FOUNDATION MATERIALS 1. [][] 2. [][]
3. [][]		3. [][]		
2.V. PORCHES				2.W. PLAN
1. [][]		2. [][]		3. [][]
2.X. FURTHER DESCRIPTION <input checked="" type="checkbox"/> (SEE CONTINUATION SHEET)		2.Y. DESCRIPTION OF ENVIRONMENT AND OUTBUILDINGS <input checked="" type="checkbox"/> (SEE CONTINUATION SHEET)		
2.Z. SOURCES OF INFORMATION <input type="checkbox"/> (SEE CONTINUATION SHEET)		PREPARED BY Deon Wolfenbarger & Brad Finch		ORGANIZATION Three Gables Preservation
				DATE 04/03/94



MISSOURI HISTORIC PROPERTY INVENTORY FORM

-LA-007-105

REFERENCE NUMBER 93CL 0099		A. HISTORIC NAME 305 Saratoga, house						
B. COUNTY 047 CLAY		C. OTHER NAME(S) 305 Isley, house						
D. ADDRESS 305 Saratoga			E. CITY Excelsior Springs			F. VICINITY <input type="checkbox"/>	G. RESTRICTED	H. ACREAGE
I. SECTION	J. TOWNSHIP	K. RANGE	L. SPANISH LAND GRANT	M. QUARTER SECTIONS	N. OWNERSHIP <input checked="" type="checkbox"/> PRIVATE <input type="checkbox"/> LOCAL <input type="checkbox"/> STATE <input type="checkbox"/> FEDERAL <input type="checkbox"/> MIXED			
O. AGENCY(S) 1.					2.			
P. UTM ZONE	EASTING		NORTHING		USGS QUADRANGLE		Q. AREA(S) OF SIGNIFICANCE/CONTEXT(S)	
1. <input type="text"/>	/ / / / /		/ / / / / / /				1. <input type="text"/>	
2. <input type="text"/>	/ / / / /		/ / / / / / /				2. <input type="text"/>	
3. <input type="text"/>	/ / / / /		/ / / / / / /				3. <input type="text"/>	
4. <input type="text"/>	/ / / / /		/ / / / / / /				4. <input type="text"/>	
R. SIGNIFICANT PERSON(S) 1. 2. 3.			T. SIGNIFICANCE					
S. SIGNIFICANT EVENT DATE(S) 1. 2.								
			<input checked="" type="checkbox"/> SEE CONTINUATION SHEET					

MO 780-1257 (5-92)

MISSOURI DEPARTMENT OF NATURAL RESOURCES
HISTORIC PRESERVATION PROGRAM

X

P.O. BOX 176
JEFFERSON CITY, MO 65102

2.A. ARCHITECT/BUILDER/DESIGNER/ENGINEER											
1.		2.			3.						
2.B. ARCHITECTURAL STYLE					2.C. VERNACULAR TYPE						
[][]					[9] Gabled ell						
2.D. CONSTRUCTION DATE (CIRCA)		2.E. ALTERATION DATE									
c.1900		1. [6]		2.		3.		4.		5.	
2.F. RECONSTRUCTION DATE (CIRCA)		2.G. DATE MOVED		2.H. DESTRUCTION DATE		2.I. OWNER'S NAME & ADDRESS (IF DIFFERENT)					
						Gerald Roskelley, 7007 Dunham Rd., Union, IL 60180					
2.J. HISTORIC FUNCTION											
1. [0] [1] DOMESTIC		2. [][]		3. [][]		4. [][]		5. [][]			
2.K. HISTORIC SUBFUNCTION											
1. [0] [1] A Single dwlg		2. [][]		3. [][]		4. [][]		5. [][]			
2.L. NO. OF ANCILLARY STRUCTURES			2.M. RESOURCE TYPE				2.N. STORIES				
0			<input checked="" type="checkbox"/> BUILDING <input type="checkbox"/> SITE <input type="checkbox"/> STRUCTURE <input type="checkbox"/> OBJECT				1. <u>1</u> 2. 3.				
2.O. STRUCTURAL SYSTEMS			2.P. EXTERIOR WALL MATERIALS			2.Q. OTHER MATERIALS					
1. [][] B F Balloon frame			1. [][] 6 4 Asbestos			1. [][] 2 0 Wood 3. [][]					
2. [][]			2. [][]			2. [][] 4. [][]					
2.R. ROOF SHAPES			2.S. ROOF MATERIALS			2.T. ROOF FEATURES					
1. [][] C M Complex			1. [][] 6 3 Asphalt			1. [][] 4. [][]					
2. [][]			2. [][]			2. [][] 4. [][]					
3. [][]			3. [][]			3. [][] 4. [][]					
2.V. PORCHES								2.W. PLAN			
1. [][] O H One-half		2. [][]		3. [][]		[][] L S L-shape					
2.X. FURTHER DESCRIPTION					2.Y. DESCRIPTION OF ENVIRONMENT AND OUTBUILDINGS						
<input checked="" type="checkbox"/> (SEE CONTINUATION SHEET)					<input checked="" type="checkbox"/> (SEE CONTINUATION SHEET)						
2.Z. SOURCES OF INFORMATION			PREPARED BY			ORGANIZATION			DATE		
<input checked="" type="checkbox"/> (SEE CONTINUATION SHEET)			Deon Wolfenbarger & Brad Finch			Three Gables Preservation			04/03/94		

MISSOURI HISTORIC BUILDING INVENTORY FORM - CONTINUATION SHEET

PAGE NO. 1

REFERENCE NUMBER	A. HISTORIC NAME	B. COUNTY	C. ADDRESS
	305 Saratoga, house	Clay	305 Saratoga
<p>T. The house was built c.1900 on land platted in 1887. The date of 1900 is an estimation based partly on the style of the home, as records are scarce and Sanborn Fire Insurance Maps do not cover this area until 1909. According to the Sanborn Fire Insurance Maps, this home has had its southeast porch enclosed sometime between 1913 and 1926. The City Directories show J.W. Grugin at the address in 1917 and A.O. Anderson as owner/occupant in 1922.</p> <p>2X. This one story, irregular plan home has a limestone foundation, asbestos shingle siding and a small, inset porch. The house has cross gable wings with end returns intersecting on a hip roof. There is a wide, plain frieze board under the roof eaves. The porch's L-shaped shed roof is supported by three turned posts. The porch has no railings. The steps to the porch are centrally located within the southwest ell, as is the front door. The windows are 1/1, double-hung sash with simple entablature wood surrounds. A small square fixed sash window is centrally located in the attic gable on the west facade. Another gable wall faces south.</p> <p>2Y. Located on a small lot in a densely populated district among homes of similar construction.</p> <p>2Z. Sanborn Fire Insurance Maps, 1894-1940--Kansas City, MO Public Library, Missouri Valley Special Collections; Excelsior Springs City Directories and Phone Books--Excelsior Springs Museum; Plats and Additions files--City Planning Department, City of Excelsior Springs, MO; Miscellaneous files and reference materials--Excelsior Springs Museum.</p>			

CLAS 000-10



MISSOURI HISTORIC PROPERTY INVENTORY FORM

CLAS 007-106

REFERENCE NUMBER 93CLD100		A. HISTORIC NAME 309 Saratoga, house					
B. COUNTY 0 4 7 CLAY		C. OTHER NAME(S) 309 Isley, house					
D. ADDRESS 309 Saratoga			E. CITY Excelsior Springs		F. VICINITY <input type="checkbox"/>	G. RESTRICTED	H. ACREAGE
I. SECTION	J. TOWNSHIP	K. RANGE	L. SPANISH LAND GRANT	M. QUARTER SECTIONS	N. OWNERSHIP <input checked="" type="checkbox"/> PRIVATE <input type="checkbox"/> LOCAL <input type="checkbox"/> STATE <input type="checkbox"/> FEDERAL <input type="checkbox"/> MIXED		
O. AGENCY(S) 1.				2.			
P. UTM ZONE	EASTING	NORTHING		USGS QUADRANGLE	Q. AREA(S) OF SIGNIFICANCE/CONTEXT(S)		
1. <input type="text"/>	/ / / / /	/ / / / / / /			1. <input type="text"/>		
2. <input type="text"/>	/ / / / /	/ / / / / / /			2. <input type="text"/>		
3. <input type="text"/>	/ / / / /	/ / / / / / /			3. <input type="text"/>		
4. <input type="text"/>	/ / / / /	/ / / / / / /			4. <input type="text"/>		
R. SIGNIFICANT PERSON(S) 1. 2. 3.			T. SIGNIFICANCE				
S. SIGNIFICANT EVENT DATE(S) 1. 2.							

☒ SEE CONTINUATION SHEET

MO 780-1257 (5-92)

MISSOURI DEPARTMENT OF NATURAL RESOURCES
HISTORIC PRESERVATION PROGRAM

X

P.O. BOX 176
JEFFERSON CITY, MO 65102

2.A. ARCHITECT/BUILDER/DESIGNER/ENGINEER											
1.			2.			3.					
2.B. ARCHITECTURAL STYLE					2.C. VERNACULAR TYPE						
[][]					[0][7] Gabled ell						
2.D. CONSTRUCTION DATE (CIRCA)		2.E. ALTERATION DATE									
c.1900		1.		2.		3.		4.		5.	
2.F. RECONSTRUCTION DATE (CIRCA)		2.G. DATE MOVED		2.H. DESTRUCTION DATE		2.I. OWNER'S NAME & ADDRESS (IF DIFFERENT)					
						Robert Swope, RT 4 Box 183, Richmond, MO 64085					
2.J. HISTORIC FUNCTION											
1. [0][1] DOMESTIC		2. [][]		3. [][]		4. [][]		5. [][]			
2.K. HISTORIC SUBFUNCTION											
1. [0][1] A Single dwlg		2. [][]		3. [][]		4. [][]		5. [][]			
2.L. NO. OF ANCILLARY STRUCTURES			2.M. RESOURCE TYPE				2.N. STORIES				
0			<input checked="" type="checkbox"/> BUILDING <input type="checkbox"/> SITE <input type="checkbox"/> STRUCTURE <input type="checkbox"/> OBJECT				1. 2 2. 3.				
2.O. STRUCTURAL SYSTEMS			2.P. EXTERIOR WALL MATERIALS			2.Q. OTHER MATERIALS					
1. [][] B F Balloon frame			1. [][] 6 3 Asbestos			1. [][] 2 0 Wood 3. [][]					
2. [][]			2. [][] 2 2 Shingle decorative			2. [][] 3 0 Brick 4. [][]					
2.R. ROOF SHAPES			2.S. ROOF MATERIALS			2.T. ROOF FEATURES					
1. [][] G B Gable			1. [][] 6 3 Asphalt			1. [][] 4. [][]					
2. [][]			2. [][]			2.U. FOUNDATION MATERIALS					
3. [][]			3. [][]			1. [][] 4 3 Limestone					
						2. [][]					
2.V. PORCHES								2.W. PLAN			
1. [][] O B Other bay		2. [][] P A Patio		3. [][]		[][] T S T-shape					
2.X. FURTHER DESCRIPTION					2.Y. DESCRIPTION OF ENVIRONMENT AND OUTBUILDINGS						
<input checked="" type="checkbox"/> (SEE CONTINUATION SHEET)					<input checked="" type="checkbox"/> (SEE CONTINUATION SHEET)						
2.Z. SOURCES OF INFORMATION			PREPARED BY			ORGANIZATION			DATE		
<input checked="" type="checkbox"/> (SEE CONTINUATION SHEET)			Deon Wolfenbarger & Brad Finch			Three Gables Preservation			04/03/94		

MISSOURI HISTORIC BUILDING INVENTORY FORM - CONTINUATION SHEET

PAGE NO. 1

REFERENCE NUMBER	A. HISTORIC NAME	B. COUNTY	C. ADDRESS
	309 Saratoga, house	Clay	309 Saratoga
<p>T. The house was built c.1900 on land platted in 1887. The date of 1900 is an estimation based partly on the style of the home, as records are scarce and Sanborn Fire Insurance Maps do not cover this area until 1909. According to the Sanborn Fire Insurance Maps, this home has not had any additions since 1909. The City Directories show J.D. Cole, Mrs. Jennie Coben and Mrs. La Bragger at the address in 1917 and Mrs. La Bragger as owner occupant in 1922.</p> <p>2X. This two story, "T" plan home has a limestone foundation, asbestos shingle siding, and a quarter length porch inset in the northwest ell. The porch floor on the northwest end is nearly even with the ground. Its shallow shed roof is supported by two square wooden posts. The porch has no railings. The main entrance is located in the southwest ell, and is flanked by a small area of brick veneer. The first story windows have been boarded over, and the second story windows are 1/1, double-hung sash. The west and south facing attic gables ends are covered in fishscale shingles, and have a small square window centered in the gable.</p> <p>2Y. Located on a small corner lot in a densely populated district among homes of similar construction.</p> <p>2Z. Sanborn Fire Insurance Maps, 1894-1940--Kansas City, MO Public Library, Missouri Valley Special Collections; Excelsior Springs City Directories and Phone Books--Excelsior Springs Museum; Plats and Additions files--City Planning Department, City of Excelsior Springs, MO; Miscellaneous files and reference materials--Excelsior Springs Museum.</p>			

CL A5007-10



MISSOURI HISTORIC PROPERTY INVENTORY FORM

CL A5007 10

REFERENCE NUMBER 93CL0101		A. HISTORIC NAME 103 Temple, house					
B. COUNTY 047 CLAY		C. OTHER NAME(S)					
D. ADDRESS 103 Temple			E. CITY Excelsior Springs		F. VICINITY <input type="checkbox"/>	G. RESTRICTED	H. ACREAGE
I. SECTION	J. TOWNSHIP	K. RANGE	L. SPANISH LAND GRANT	M. QUARTER SECTIONS	N. OWNERSHIP <input checked="" type="checkbox"/> PRIVATE <input type="checkbox"/> LOCAL <input type="checkbox"/> STATE <input type="checkbox"/> FEDERAL <input type="checkbox"/> MIXED		
O. AGENCY(S) 1.				2.			
P. UTM ZONE	EASTING	NORTHING		USGS QUADRANGLE	Q. AREA(S) OF SIGNIFICANCE/CONTEXT(S)		
1. <input type="text"/>	/ / / / /	/ / / / /			1. <input type="text"/>		
2. <input type="text"/>	/ / / / /	/ / / / /			2. <input type="text"/>		
3. <input type="text"/>	/ / / / /	/ / / / /			3. <input type="text"/>		
4. <input type="text"/>	/ / / / /	/ / / / /			4. <input type="text"/>		
R. SIGNIFICANT PERSON(S) 1. 2. 3.			T. SIGNIFICANCE				
S. SIGNIFICANT EVENT DATE(S) 1. 2.							

☒ SEE CONTINUATION SHEET

MISSOURI HISTORIC BUILDING INVENTORY FORM - CONTINUATION SHEET

PAGE NO. 1

REFERENCE NUMBER	A. HISTORIC NAME	B. COUNTY	C. ADDRESS
	103 Temple, house	Clay	103 Temple
<p>T. The house was built c.1900 on land platted in 1901. The date of 1900 is an estimation based largely on the style of the home, as records are scarce and Sanborn Fire Insurance Maps do not cover this area. The City Directories show H.G. Roebken, Minnie L., C.B. and Ester M. Roebken at the address in 1917 and A.B. Hulen as owner/occupant in 1922.</p> <p>2X. This one story home has a limestone foundation, asphalt shingle siding and a complex roof. The porch is located in the north half of the main (west) facade and is supported by three wooden piers resting on a course limestone wall. The steps to the porch are located on the north end of the main (west) facade, as is the main entrance. A second entrance with its own shed awning is located on the far south end, set back from the main facade and appears to be part of a hip roofed addition. The gable end of the main facade features fishscale shingles and a small, louvered vent in its apex.</p> <p>2Y. Located on a small lot in a densely populated district among homes of similar construction.</p> <p>2Z. Sanborn Fire Insurance Maps, 1894-1940--Kansas City, MO Public Library, Missouri Valley Special Collections; Excelsior Springs City Directories and Phone Books--Excelsior Springs Museum; Plats and Additions files--City Planning Department, City of Excelsior Springs, MO; Miscellaneous files and reference materials--Excelsior Springs Museum.</p>			

CLAY
007-107



MISSOURI HISTORIC PROPERTY INVENTORY FORM

CLAS007-108

REFERENCE NUMBER 93CL0103		A. HISTORIC NAME Warneke Boarding House							
B. COUNTY 047 CLAY		C. OTHER NAME(S)							
D. ADDRESS 104 Temple				E. CITY Excelsior Springs			F. VICINITY <input type="checkbox"/>	G. RESTRICTED	H. ACREAGE
I. SECTION	J. TOWNSHIP	K. RANGE	L. SPANISH LAND GRANT	M. QUARTER SECTIONS		N. OWNERSHIP <input checked="" type="checkbox"/> PRIVATE <input type="checkbox"/> LOCAL <input type="checkbox"/> STATE <input type="checkbox"/> FEDERAL <input type="checkbox"/> MIXED			
O. AGENCY(S) 1.					2.				
P. UTM ZONE	EASTING		NORTHING		USGS QUADRANGLE		Q. AREA(S) OF SIGNIFICANCE/CONTEXT(S)		
1. <input type="text"/>	/ / / / /		/ / / / /				1. <input type="text"/>		
2. <input type="text"/>	/ / / / /		/ / / / /				2. <input type="text"/>		
3. <input type="text"/>	/ / / / /		/ / / / /				3. <input type="text"/>		
4. <input type="text"/>	/ / / / /		/ / / / /				4. <input type="text"/>		
R. SIGNIFICANT PERSON(S) 1. 2. 3.				T. SIGNIFICANCE					
S. SIGNIFICANT EVENT DATE(S) 1. 2.									

☒ SEE CONTINUATION SHEET

2.A. ARCHITECT/BUILDER/DESIGNER/ENGINEER					
1.		2.		3.	
2.B. ARCHITECTURAL STYLE			2.C. VERNACULAR TYPE		
<div style="border: 1px solid black; width: 40px; height: 20px; margin-bottom: 5px;"></div>			<div style="border: 1px solid black; width: 40px; height: 20px; margin-bottom: 5px; display: inline-block;"></div> 01 American foursquare		
2.D. CONSTRUCTION DATE (CIRCA)		2.E. ALTERATION DATE			
c.1900		1.		2.	
		3.		4.	
2.F. RECONSTRUCTION DATE (CIRCA)		2.G. DATE MOVED	2.H. DESTRUCTION DATE	2.I. OWNER'S NAME & ADDRESS (IF DIFFERENT)	
				Jack Reese, 15509 Park Lane, Exc. Springs, MC 64024	
2.J. HISTORIC FUNCTION					
1. <div style="border: 1px solid black; width: 20px; height: 20px; display: inline-block;"></div> 01 DOMESTIC		2. <div style="border: 1px solid black; width: 20px; height: 20px; display: inline-block;"></div>		3. <div style="border: 1px solid black; width: 20px; height: 20px; display: inline-block;"></div>	
4. <div style="border: 1px solid black; width: 20px; height: 20px; display: inline-block;"></div>		5. <div style="border: 1px solid black; width: 20px; height: 20px; display: inline-block;"></div>			
2.K. HISTORIC SUBFUNCTION					
1. <div style="border: 1px solid black; width: 20px; height: 20px; display: inline-block;"></div> 01 D Hotel		2. <div style="border: 1px solid black; width: 20px; height: 20px; display: inline-block;"></div>		3. <div style="border: 1px solid black; width: 20px; height: 20px; display: inline-block;"></div>	
4. <div style="border: 1px solid black; width: 20px; height: 20px; display: inline-block;"></div>		5. <div style="border: 1px solid black; width: 20px; height: 20px; display: inline-block;"></div>			
2.L. NO. OF ANCILLARY STRUCTURES		2.M. RESOURCE TYPE		2.N. STORIES	
C		<input checked="" type="checkbox"/> BUILDING <input type="checkbox"/> SITE <input type="checkbox"/> STRUCTURE <input type="checkbox"/> OBJECT		1. 2 2. 3.	
2.O. STRUCTURAL SYSTEMS		2.P. EXTERIOR WALL MATERIALS		2.Q. OTHER MATERIALS	
1. <div style="border: 1px solid black; width: 20px; height: 20px; display: inline-block;"></div> B F Balloon frame		1. <div style="border: 1px solid black; width: 20px; height: 20px; display: inline-block;"></div> 6 4 Asbestos		1. <div style="border: 1px solid black; width: 20px; height: 20px; display: inline-block;"></div> 2 0 Wood	
2. <div style="border: 1px solid black; width: 20px; height: 20px; display: inline-block;"></div>		2. <div style="border: 1px solid black; width: 20px; height: 20px; display: inline-block;"></div> 2 2 Shingle decorative		3. <div style="border: 1px solid black; width: 20px; height: 20px; display: inline-block;"></div>	
2.R. ROOF SHAPES		2.S. ROOF MATERIALS		2.T. ROOF FEATURES	
1. <div style="border: 1px solid black; width: 20px; height: 20px; display: inline-block;"></div> C M Complex		1. <div style="border: 1px solid black; width: 20px; height: 20px; display: inline-block;"></div> 6 3 Asphalt		1. <div style="border: 1px solid black; width: 20px; height: 20px; display: inline-block;"></div>	
2. <div style="border: 1px solid black; width: 20px; height: 20px; display: inline-block;"></div>		2. <div style="border: 1px solid black; width: 20px; height: 20px; display: inline-block;"></div>		4. <div style="border: 1px solid black; width: 20px; height: 20px; display: inline-block;"></div>	
3. <div style="border: 1px solid black; width: 20px; height: 20px; display: inline-block;"></div>		3. <div style="border: 1px solid black; width: 20px; height: 20px; display: inline-block;"></div>		3. <div style="border: 1px solid black; width: 20px; height: 20px; display: inline-block;"></div>	
2.V. PORCHES				2.U. FOUNDATION MATERIALS	
1. <div style="border: 1px solid black; width: 20px; height: 20px; display: inline-block;"></div> C B Central bay		2. <div style="border: 1px solid black; width: 20px; height: 20px; display: inline-block;"></div>		1. <div style="border: 1px solid black; width: 20px; height: 20px; display: inline-block;"></div> 4 3 Limestone	
3. <div style="border: 1px solid black; width: 20px; height: 20px; display: inline-block;"></div>		3. <div style="border: 1px solid black; width: 20px; height: 20px; display: inline-block;"></div>		2. <div style="border: 1px solid black; width: 20px; height: 20px; display: inline-block;"></div>	
2.X. FURTHER DESCRIPTION				2.W. PLAN	
<input checked="" type="checkbox"/> (SEE CONTINUATION SHEET)				<div style="border: 1px solid black; width: 40px; height: 20px; display: inline-block;"></div> R, C Rectangle	
2.Y. DESCRIPTION OF ENVIRONMENT AND OUTBUILDINGS				<input checked="" type="checkbox"/> (SEE CONTINUATION SHEET)	
2.Z. SOURCES OF INFORMATION		PREPARED BY		ORGANIZATION	
<input checked="" type="checkbox"/> (SEE CONTINUATION SHEET)		Deon Wolfenbarger & Brad Finch		Three Gables Preservation	
				DATE	
				04/03/94	

MISSOURI HISTORIC BUILDING INVENTORY FORM - CONTINUATION SHEET

PAGE NO. 1

REFERENCE NUMBER	A. HISTORIC NAME	B. COUNTY	C. ADDRESS
	Warneke Boarding House	Clay	104 Temple
<p>T. The house was built c.1900 on land platted in 1887. The date of 1900 is an estimation based partly on the style of the home, as records are scarce and Sanborn Fire Insurance Maps do not cover this area until 1909. According to the Sanborn Fire Insurance Maps, this home has not had any additions since 1909. The 1909 and 1913 Sanborn maps show this home as a single family dwelling, while the 1926 Sanborn map lists this home as a rooming house. The City Directories show L.E. Dresslaer, P.A. Neuman, Willard Newell and D.M. Jacques at the address in 1917 and L.E. Dresslaer as owner/ occupant in 1922. The post-1933 "Official Map of Excelsior Springs" lists the home as the Warneke Apts., with 7 rooms renting for \$5 per week.</p> <p>2X. This two story rectangular plan home has a limestone foundation, asbestos shingle siding, a hipped roof with a central gable wall dormer and a central bay porch. There is a wide, plain cornice band under the roof eaves. The porch has a pedimented portico supported by two simple, classical columns. The porch has no railings. The steps to the porch are centrally located on the main facade, as is the main entrance. The first and second story windows have shutters. The dormer and gable end of the porch portico are covered with fishscale shingles; the dormer has two small paired, double-hung windows in its apex.</p> <p>2Y. Located on a small corner lot in a densely populated district among homes of similar construction.</p> <p>2Z. Sanborn Fire Insurance Maps, 1894-1940--Kansas City, MO Public Library, Missouri Valley Special Collections; Excelsior Springs City Directories and Phone Books--Excelsior Springs Museum; Plats and Additions files--City Planning Department, City of Excelsior Springs, MO; Miscellaneous files and reference materials--Excelsior Springs Museum.</p>			

CLAS 007-108



MISSOURI HISTORIC PROPERTY INVENTORY FORM

CL A5007-109

REFERENCE NUMBER 93CL 0103		A. HISTORIC NAME Keith Apartments							
B. COUNTY 047 CLAY		C. OTHER NAME(S)							
D. ADDRESS 109 Temple				E. CITY Excelsior Springs			F. VICINITY <input type="checkbox"/>	G. RESTRICTED	H. ACREAGE
I. SECTION	J. TOWNSHIP	K. RANGE	L. SPANISH LAND GRANT	M. QUARTER SECTIONS		N. OWNERSHIP <input checked="" type="checkbox"/> PRIVATE <input type="checkbox"/> LOCAL <input type="checkbox"/> STATE <input type="checkbox"/> FEDERAL <input type="checkbox"/> MIXED			
O. AGENCY(S) 1.					2.				
P. UTM ZONE	EASTING		NORTHING		USGS QUADRANGLE		Q. AREA(S) OF SIGNIFICANCE/CONTEXT(S)		
1. <input type="text"/>	/ / / / /		/ / / / / /				1. <input type="text"/>		
2. <input type="text"/>	/ / / / /		/ / / / / /				2. <input type="text"/>		
3. <input type="text"/>	/ / / / /		/ / / / / /				3. <input type="text"/>		
4. <input type="text"/>	/ / / / /		/ / / / / /				4. <input type="text"/>		
R. SIGNIFICANT PERSON(S) 1. 2. 3.				T. SIGNIFICANCE					
S. SIGNIFICANT EVENT DATE(S) 1. 2.									

☒ SEE CONTINUATION SHEET

2.A. ARCHITECT/BUILDER/DESIGNER/ENGINEER				
1.		2.		3.
2.B. ARCHITECTURAL STYLE			2.C. VERNACULAR TYPE	
<div style="border: 1px solid black; width: 40px; height: 20px; margin: 5px;"></div>			54 <div style="border: 1px solid black; width: 40px; height: 20px; margin: 5px; display: flex; align-items: center;"> 5 9 </div> Residential/multi-family	
2.D. CONSTRUCTION DATE (CIRCA)		2.E. ALTERATION DATE		
c.1928		1. 0000 2. 3. 4. 5.		
2.F. RECONSTRUCTION DATE (CIRCA)	2.G. DATE MOVED	2.H. DESTRUCTION DATE	2.I. OWNER'S NAME & ADDRESS (IF DIFFERENT)	
			Bruce Wahl, 2100 Crenshaw, Independence, MO 64057	
2.J. HISTORIC FUNCTION				
1. <div style="border: 1px solid black; width: 40px; height: 20px; display: flex; align-items: center;"> 0 1 </div> DOMESTIC 2. <div style="border: 1px solid black; width: 40px; height: 20px; display: flex; align-items: center;"></div> 3. <div style="border: 1px solid black; width: 40px; height: 20px; display: flex; align-items: center;"></div> 4. <div style="border: 1px solid black; width: 40px; height: 20px; display: flex; align-items: center;"></div> 5. <div style="border: 1px solid black; width: 40px; height: 20px; display: flex; align-items: center;"></div>				
2.K. HISTORIC SUBFUNCTION				
1. <div style="border: 1px solid black; width: 40px; height: 20px; display: flex; align-items: center;"> 0 1 </div> D Hotel 2. <div style="border: 1px solid black; width: 40px; height: 20px; display: flex; align-items: center;"></div> 3. <div style="border: 1px solid black; width: 40px; height: 20px; display: flex; align-items: center;"></div> 4. <div style="border: 1px solid black; width: 40px; height: 20px; display: flex; align-items: center;"></div> 5. <div style="border: 1px solid black; width: 40px; height: 20px; display: flex; align-items: center;"></div>				
2.L. NO. OF ANCILLARY STRUCTURES		2.M. RESOURCE TYPE		2.N. STORIES
0		<input checked="" type="checkbox"/> BUILDING <input type="checkbox"/> SITE <input type="checkbox"/> STRUCTURE <input type="checkbox"/> OBJECT		1. 3 2. 3.
2.O. STRUCTURAL SYSTEMS		2.P. EXTERIOR WALL MATERIALS		2.Q. OTHER MATERIALS
1. <div style="border: 1px solid black; width: 40px; height: 20px; display: flex; align-items: center;"> B F </div> Balloon frame		1. <div style="border: 1px solid black; width: 40px; height: 20px; display: flex; align-items: center;"> 2 1 </div> Weatherboard		1. <div style="border: 1px solid black; width: 40px; height: 20px; display: flex; align-items: center;"> 2 0 </div> Wood 3. <div style="border: 1px solid black; width: 40px; height: 20px; display: flex; align-items: center;"></div>
2. <div style="border: 1px solid black; width: 40px; height: 20px; display: flex; align-items: center;"></div>		2. <div style="border: 1px solid black; width: 40px; height: 20px; display: flex; align-items: center;"></div>		2. <div style="border: 1px solid black; width: 40px; height: 20px; display: flex; align-items: center;"> 4 3 </div> Limestone 4. <div style="border: 1px solid black; width: 40px; height: 20px; display: flex; align-items: center;"></div>
2.R. ROOF SHAPES		2.S. ROOF MATERIALS		2.T. ROOF FEATURES
1. <div style="border: 1px solid black; width: 40px; height: 20px; display: flex; align-items: center;"> H P </div> Hipped		1. <div style="border: 1px solid black; width: 40px; height: 20px; display: flex; align-items: center;"> 6 3 </div> Asphalt		1. <div style="border: 1px solid black; width: 40px; height: 20px; display: flex; align-items: center;"> D R </div> Dormer 4. <div style="border: 1px solid black; width: 40px; height: 20px; display: flex; align-items: center;"></div>
2. <div style="border: 1px solid black; width: 40px; height: 20px; display: flex; align-items: center;"></div>		2. <div style="border: 1px solid black; width: 40px; height: 20px; display: flex; align-items: center;"></div>		2.U. FOUNDATION MATERIALS
3. <div style="border: 1px solid black; width: 40px; height: 20px; display: flex; align-items: center;"></div>		3. <div style="border: 1px solid black; width: 40px; height: 20px; display: flex; align-items: center;"></div>		
2.V. PORCHES				2.W. PLAN
1. <div style="border: 1px solid black; width: 40px; height: 20px; display: flex; align-items: center;"> M S </div> Multi-story 2. <div style="border: 1px solid black; width: 40px; height: 20px; display: flex; align-items: center;"></div> 3. <div style="border: 1px solid black; width: 40px; height: 20px; display: flex; align-items: center;"></div>				<div style="border: 1px solid black; width: 40px; height: 20px; display: flex; align-items: center;"> R C </div> Rectangle
2.X. FURTHER DESCRIPTION		2.Y. DESCRIPTION OF ENVIRONMENT AND OUTBUILDINGS		
2.Z. SOURCES OF INFORMATION		PREPARED BY		DATE
<input checked="" type="checkbox"/> (SEE CONTINUATION SHEET)		Deon Wolfenbarger & Brad Finch		04/03/94
		ORGANIZATION		
		Three Gables Preservation		

MISSOURI HISTORIC BUILDING INVENTORY FORM - CONTINUATION SHEET

PAGE NO. 1

REFERENCE NUMBER	A. HISTORIC NAME	B. COUNTY	C. ADDRESS
	Keith Apartments	Clay	109 Temple
<p>T. The apartment building was built c.1928 on land platted in 1910. The date of 1928 is based on the Sanborn Fire Insurance Maps. The 1926 map does not show this building, but the 1942 Sanborn map does, indicating that this building was probably built soon after the building to the south was completed in 1926, both of which were referred to as the "Keith Apartments". The City Directories (1917 and 1922) do not list this home, nor does the post-1933 "Official Map of Excelsior Springs" (not all were listed). The 1940 classified telephone book, however, lists the Keith Apartments, Glen Sullenger and Jas. M. Wood at this address.</p> <p>2X. This three story colonnaded apartment building has a limestone foundation, shiplap siding and a shallow hipped roof. The main roofline extends over the triple-tiered porch and is supported by four square wood paneled columns on at the second and third stories and limestone piers at the first. Simple wooden balustrades surround the second and third story porches. The steps to the porch are centered on the main (west) facade, as is the main entrance. A small gabled dormer with window enclosure is centered atop the main facade. Craftsman-era details include the exposed rafters under the roof's deep eaves, and the 3/1, double-hung windows.</p> <p>2Y. Located on a small lot in a densely populated district among homes of similar construction. An alley is to the north and an apartment building is to the south.</p> <p>2Z. Sanborn Fire Insurance Maps, 1894-1940--Kansas City, MO Public Library, Missouri Valley Special Collections; Excelsior Springs City Directories and Phone Books--Excelsior Springs Museum; Plats and Additions files--City Planning Department, City of Excelsior Springs, MO; Miscellaneous files and reference materials--Excelsior Springs Museum.</p>			

CLAS 007-109



MISSOURI HISTORIC PROPERTY INVENTORY FORM

REFERENCE NUMBER 93CLD101		A. HISTORIC NAME Keith Apartments							
B. COUNTY 047 CLAY		C. OTHER NAME(S)							
D. ADDRESS 111 Temple				E. CITY Excelsior Springs			F. VICINITY <input type="checkbox"/>	G. RESTRICTED	H. ACREAGE
I. SECTION	J. TOWNSHIP	K. RANGE	L. SPANISH LAND GRANT	M. QUARTER SECTIONS		N. OWNERSHIP <input checked="" type="checkbox"/> PRIVATE <input type="checkbox"/> LOCAL <input type="checkbox"/> STATE <input type="checkbox"/> FEDERAL <input type="checkbox"/> MIXED			
O. AGENCY(S) 1.					2.				
P. UTM ZONE	EASTING		NORTHING		USGS QUADRANGLE		Q. AREA(S) OF SIGNIFICANCE/CONTEXT(S)		
1. <input type="text"/>	/ / / / /		/ / / / /				1. <input type="text"/>		
2. <input type="text"/>	/ / / / /		/ / / / /				2. <input type="text"/>		
3. <input type="text"/>	/ / / / /		/ / / / /				3. <input type="text"/>		
4. <input type="text"/>	/ / / / /		/ / / / /				4. <input type="text"/>		
R. SIGNIFICANT PERSON(S) 1. 2. 3.				T. SIGNIFICANCE					
S. SIGNIFICANT EVENT DATE(S) 1. 2.									

☐ SEE CONTINUATION SHEET

2.A. ARCHITECT/BUILDER/DESIGNER/ENGINEER				
1.		2.		3.
2.B. ARCHITECTURAL STYLE			2.C. VERNACULAR TYPE	
<div style="border: 1px solid black; width: 30px; height: 20px; margin: 2px;"></div>			<div style="border: 1px solid black; width: 30px; height: 20px; margin: 2px; display: flex; align-items: center;"> <div style="border: 1px solid black; width: 15px; height: 15px; margin-right: 2px;"></div> <div style="margin: 0 2px;">9</div> </div> Boarding house	
2.D. CONSTRUCTION DATE (CIRCA)		2.E. ALTERATION DATE		
c.1926		1. 0000 2. 3. 4. 5.		
2.F. RECONSTRUCTION DATE (CIRCA)		2.G. DATE MOVED	2.H. DESTRUCTION DATE	2.I. OWNER'S NAME & ADDRESS (IF DIFFERENT)
				Muriel & Betty H. Reese
2.J. HISTORIC FUNCTION				
1. <div style="border: 1px solid black; width: 20px; height: 15px; display: flex; align-items: center;"> <div style="border: 1px solid black; width: 10px; height: 10px; margin-right: 2px;"></div> <div style="margin: 0 2px;">0</div> <div style="border: 1px solid black; width: 10px; height: 10px; margin-right: 2px;"></div> <div style="margin: 0 2px;">1</div> </div> DOMESTIC 2. <div style="border: 1px solid black; width: 20px; height: 15px; display: flex; align-items: center;"> <div style="border: 1px solid black; width: 10px; height: 10px; margin-right: 2px;"></div> <div style="border: 1px solid black; width: 10px; height: 10px; margin-right: 2px;"></div> <div style="border: 1px solid black; width: 10px; height: 10px; margin-right: 2px;"></div> <div style="border: 1px solid black; width: 10px; height: 10px;"></div> </div> 3. <div style="border: 1px solid black; width: 20px; height: 15px; display: flex; align-items: center;"> <div style="border: 1px solid black; width: 10px; height: 10px; margin-right: 2px;"></div> <div style="border: 1px solid black; width: 10px; height: 10px; margin-right: 2px;"></div> <div style="border: 1px solid black; width: 10px; height: 10px; margin-right: 2px;"></div> <div style="border: 1px solid black; width: 10px; height: 10px;"></div> </div> 4. <div style="border: 1px solid black; width: 20px; height: 15px; display: flex; align-items: center;"> <div style="border: 1px solid black; width: 10px; height: 10px; margin-right: 2px;"></div> <div style="border: 1px solid black; width: 10px; height: 10px; margin-right: 2px;"></div> <div style="border: 1px solid black; width: 10px; height: 10px; margin-right: 2px;"></div> <div style="border: 1px solid black; width: 10px; height: 10px;"></div> </div> 5. <div style="border: 1px solid black; width: 20px; height: 15px; display: flex; align-items: center;"> <div style="border: 1px solid black; width: 10px; height: 10px; margin-right: 2px;"></div> <div style="border: 1px solid black; width: 10px; height: 10px; margin-right: 2px;"></div> <div style="border: 1px solid black; width: 10px; height: 10px; margin-right: 2px;"></div> <div style="border: 1px solid black; width: 10px; height: 10px;"></div> </div>				
2.K. HISTORIC SUBFUNCTION				
1. <div style="border: 1px solid black; width: 20px; height: 15px; display: flex; align-items: center;"> <div style="border: 1px solid black; width: 10px; height: 10px; margin-right: 2px;"></div> <div style="margin: 0 2px;">0</div> <div style="border: 1px solid black; width: 10px; height: 10px; margin-right: 2px;"></div> <div style="margin: 0 2px;">1</div> </div> ^B Hotel 2. <div style="border: 1px solid black; width: 20px; height: 15px; display: flex; align-items: center;"> <div style="border: 1px solid black; width: 10px; height: 10px; margin-right: 2px;"></div> <div style="border: 1px solid black; width: 10px; height: 10px; margin-right: 2px;"></div> <div style="border: 1px solid black; width: 10px; height: 10px; margin-right: 2px;"></div> <div style="border: 1px solid black; width: 10px; height: 10px;"></div> </div> 3. <div style="border: 1px solid black; width: 20px; height: 15px; display: flex; align-items: center;"> <div style="border: 1px solid black; width: 10px; height: 10px; margin-right: 2px;"></div> <div style="border: 1px solid black; width: 10px; height: 10px; margin-right: 2px;"></div> <div style="border: 1px solid black; width: 10px; height: 10px; margin-right: 2px;"></div> <div style="border: 1px solid black; width: 10px; height: 10px;"></div> </div> 4. <div style="border: 1px solid black; width: 20px; height: 15px; display: flex; align-items: center;"> <div style="border: 1px solid black; width: 10px; height: 10px; margin-right: 2px;"></div> <div style="border: 1px solid black; width: 10px; height: 10px; margin-right: 2px;"></div> <div style="border: 1px solid black; width: 10px; height: 10px; margin-right: 2px;"></div> <div style="border: 1px solid black; width: 10px; height: 10px;"></div> </div> 5. <div style="border: 1px solid black; width: 20px; height: 15px; display: flex; align-items: center;"> <div style="border: 1px solid black; width: 10px; height: 10px; margin-right: 2px;"></div> <div style="border: 1px solid black; width: 10px; height: 10px; margin-right: 2px;"></div> <div style="border: 1px solid black; width: 10px; height: 10px; margin-right: 2px;"></div> <div style="border: 1px solid black; width: 10px; height: 10px;"></div> </div>				
2.L. NO. OF ANCILLARY STRUCTURES		2.M. RESOURCE TYPE		2.N. STORIES
0		<input checked="" type="checkbox"/> BUILDING <input type="checkbox"/> SITE <input type="checkbox"/> STRUCTURE <input type="checkbox"/> OBJECT		1. 2 2. 3.
2.O. STRUCTURAL SYSTEMS		2.P. EXTERIOR WALL MATERIALS		2.Q. OTHER MATERIALS
1. <div style="border: 1px solid black; width: 20px; height: 15px; display: flex; align-items: center;"> <div style="border: 1px solid black; width: 10px; height: 10px; margin-right: 2px;"></div> <div style="margin: 0 2px;">B</div> <div style="border: 1px solid black; width: 10px; height: 10px; margin-right: 2px;"></div> <div style="margin: 0 2px;">F</div> </div> Balloon frame		1. <div style="border: 1px solid black; width: 20px; height: 15px; display: flex; align-items: center;"> <div style="border: 1px solid black; width: 10px; height: 10px; margin-right: 2px;"></div> <div style="margin: 0 2px;">2</div> <div style="border: 1px solid black; width: 10px; height: 10px; margin-right: 2px;"></div> <div style="margin: 0 2px;">1</div> </div> Weatherboard		1. <div style="border: 1px solid black; width: 20px; height: 15px; display: flex; align-items: center;"> <div style="border: 1px solid black; width: 10px; height: 10px; margin-right: 2px;"></div> <div style="margin: 0 2px;">2</div> <div style="border: 1px solid black; width: 10px; height: 10px; margin-right: 2px;"></div> <div style="margin: 0 2px;">0</div> </div> Wood 3. <div style="border: 1px solid black; width: 20px; height: 15px; display: flex; align-items: center;"> <div style="border: 1px solid black; width: 10px; height: 10px; margin-right: 2px;"></div> <div style="border: 1px solid black; width: 10px; height: 10px; margin-right: 2px;"></div> <div style="border: 1px solid black; width: 10px; height: 10px; margin-right: 2px;"></div> <div style="border: 1px solid black; width: 10px; height: 10px;"></div> </div>
2. <div style="border: 1px solid black; width: 20px; height: 15px; display: flex; align-items: center;"> <div style="border: 1px solid black; width: 10px; height: 10px; margin-right: 2px;"></div> <div style="border: 1px solid black; width: 10px; height: 10px; margin-right: 2px;"></div> <div style="border: 1px solid black; width: 10px; height: 10px; margin-right: 2px;"></div> <div style="border: 1px solid black; width: 10px; height: 10px;"></div> </div>		2. <div style="border: 1px solid black; width: 20px; height: 15px; display: flex; align-items: center;"> <div style="border: 1px solid black; width: 10px; height: 10px; margin-right: 2px;"></div> <div style="border: 1px solid black; width: 10px; height: 10px; margin-right: 2px;"></div> <div style="border: 1px solid black; width: 10px; height: 10px; margin-right: 2px;"></div> <div style="border: 1px solid black; width: 10px; height: 10px;"></div> </div>		2. <div style="border: 1px solid black; width: 20px; height: 15px; display: flex; align-items: center;"> <div style="border: 1px solid black; width: 10px; height: 10px; margin-right: 2px;"></div> <div style="margin: 0 2px;">4</div> <div style="border: 1px solid black; width: 10px; height: 10px; margin-right: 2px;"></div> <div style="margin: 0 2px;">3</div> </div> Limestone 4. <div style="border: 1px solid black; width: 20px; height: 15px; display: flex; align-items: center;"> <div style="border: 1px solid black; width: 10px; height: 10px; margin-right: 2px;"></div> <div style="border: 1px solid black; width: 10px; height: 10px; margin-right: 2px;"></div> <div style="border: 1px solid black; width: 10px; height: 10px; margin-right: 2px;"></div> <div style="border: 1px solid black; width: 10px; height: 10px;"></div> </div>
2.R. ROOF SHAPES		2.S. ROOF MATERIALS		2.T. ROOF FEATURES
1. <div style="border: 1px solid black; width: 20px; height: 15px; display: flex; align-items: center;"> <div style="border: 1px solid black; width: 10px; height: 10px; margin-right: 2px;"></div> <div style="margin: 0 2px;">G</div> <div style="border: 1px solid black; width: 10px; height: 10px; margin-right: 2px;"></div> <div style="margin: 0 2px;">B</div> </div> Gable		1. <div style="border: 1px solid black; width: 20px; height: 15px; display: flex; align-items: center;"> <div style="border: 1px solid black; width: 10px; height: 10px; margin-right: 2px;"></div> <div style="margin: 0 2px;">6</div> <div style="border: 1px solid black; width: 10px; height: 10px; margin-right: 2px;"></div> <div style="margin: 0 2px;">3</div> </div> Asphalt		1. <div style="border: 1px solid black; width: 20px; height: 15px; display: flex; align-items: center;"> <div style="border: 1px solid black; width: 10px; height: 10px; margin-right: 2px;"></div> <div style="border: 1px solid black; width: 10px; height: 10px; margin-right: 2px;"></div> <div style="border: 1px solid black; width: 10px; height: 10px; margin-right: 2px;"></div> <div style="border: 1px solid black; width: 10px; height: 10px;"></div> </div> 4. <div style="border: 1px solid black; width: 20px; height: 15px; display: flex; align-items: center;"> <div style="border: 1px solid black; width: 10px; height: 10px; margin-right: 2px;"></div> <div style="border: 1px solid black; width: 10px; height: 10px; margin-right: 2px;"></div> <div style="border: 1px solid black; width: 10px; height: 10px; margin-right: 2px;"></div> <div style="border: 1px solid black; width: 10px; height: 10px;"></div> </div>
2. <div style="border: 1px solid black; width: 20px; height: 15px; display: flex; align-items: center;"> <div style="border: 1px solid black; width: 10px; height: 10px; margin-right: 2px;"></div> <div style="border: 1px solid black; width: 10px; height: 10px; margin-right: 2px;"></div> <div style="border: 1px solid black; width: 10px; height: 10px; margin-right: 2px;"></div> <div style="border: 1px solid black; width: 10px; height: 10px;"></div> </div>		2. <div style="border: 1px solid black; width: 20px; height: 15px; display: flex; align-items: center;"> <div style="border: 1px solid black; width: 10px; height: 10px; margin-right: 2px;"></div> <div style="border: 1px solid black; width: 10px; height: 10px; margin-right: 2px;"></div> <div style="border: 1px solid black; width: 10px; height: 10px; margin-right: 2px;"></div> <div style="border: 1px solid black; width: 10px; height: 10px;"></div> </div>		2. <div style="border: 1px solid black; width: 20px; height: 15px; display: flex; align-items: center;"> <div style="border: 1px solid black; width: 10px; height: 10px; margin-right: 2px;"></div> <div style="border: 1px solid black; width: 10px; height: 10px; margin-right: 2px;"></div> <div style="border: 1px solid black; width: 10px; height: 10px; margin-right: 2px;"></div> <div style="border: 1px solid black; width: 10px; height: 10px;"></div> </div>
3. <div style="border: 1px solid black; width: 20px; height: 15px; display: flex; align-items: center;"> <div style="border: 1px solid black; width: 10px; height: 10px; margin-right: 2px;"></div> <div style="border: 1px solid black; width: 10px; height: 10px; margin-right: 2px;"></div> <div style="border: 1px solid black; width: 10px; height: 10px; margin-right: 2px;"></div> <div style="border: 1px solid black; width: 10px; height: 10px;"></div> </div>		3. <div style="border: 1px solid black; width: 20px; height: 15px; display: flex; align-items: center;"> <div style="border: 1px solid black; width: 10px; height: 10px; margin-right: 2px;"></div> <div style="border: 1px solid black; width: 10px; height: 10px; margin-right: 2px;"></div> <div style="border: 1px solid black; width: 10px; height: 10px; margin-right: 2px;"></div> <div style="border: 1px solid black; width: 10px; height: 10px;"></div> </div>		2. <div style="border: 1px solid black; width: 20px; height: 15px; display: flex; align-items: center;"> <div style="border: 1px solid black; width: 10px; height: 10px; margin-right: 2px;"></div> <div style="border: 1px solid black; width: 10px; height: 10px; margin-right: 2px;"></div> <div style="border: 1px solid black; width: 10px; height: 10px; margin-right: 2px;"></div> <div style="border: 1px solid black; width: 10px; height: 10px;"></div> </div>
2.V. PORCHES				2.U. FOUNDATION MATERIALS
1. <div style="border: 1px solid black; width: 20px; height: 15px; display: flex; align-items: center;"> <div style="border: 1px solid black; width: 10px; height: 10px; margin-right: 2px;"></div> <div style="margin: 0 2px;">M</div> <div style="border: 1px solid black; width: 10px; height: 10px; margin-right: 2px;"></div> <div style="margin: 0 2px;">3</div> </div> Multi-story 2. <div style="border: 1px solid black; width: 20px; height: 15px; display: flex; align-items: center;"> <div style="border: 1px solid black; width: 10px; height: 10px; margin-right: 2px;"></div> <div style="border: 1px solid black; width: 10px; height: 10px; margin-right: 2px;"></div> <div style="border: 1px solid black; width: 10px; height: 10px; margin-right: 2px;"></div> <div style="border: 1px solid black; width: 10px; height: 10px;"></div> </div> 3. <div style="border: 1px solid black; width: 20px; height: 15px; display: flex; align-items: center;"> <div style="border: 1px solid black; width: 10px; height: 10px; margin-right: 2px;"></div> <div style="border: 1px solid black; width: 10px; height: 10px; margin-right: 2px;"></div> <div style="border: 1px solid black; width: 10px; height: 10px; margin-right: 2px;"></div> <div style="border: 1px solid black; width: 10px; height: 10px;"></div> </div>				1. <div style="border: 1px solid black; width: 20px; height: 15px; display: flex; align-items: center;"> <div style="border: 1px solid black; width: 10px; height: 10px; margin-right: 2px;"></div> <div style="margin: 0 2px;">4</div> <div style="border: 1px solid black; width: 10px; height: 10px; margin-right: 2px;"></div> <div style="margin: 0 2px;">3</div> </div> Limestone 2. <div style="border: 1px solid black; width: 20px; height: 15px; display: flex; align-items: center;"> <div style="border: 1px solid black; width: 10px; height: 10px; margin-right: 2px;"></div> <div style="border: 1px solid black; width: 10px; height: 10px; margin-right: 2px;"></div> <div style="border: 1px solid black; width: 10px; height: 10px; margin-right: 2px;"></div> <div style="border: 1px solid black; width: 10px; height: 10px;"></div> </div>
2.X. FURTHER DESCRIPTION				2.W. PLAN
<input checked="" type="checkbox"/> (SEE CONTINUATION SHEET)				<div style="border: 1px solid black; width: 20px; height: 15px; display: flex; align-items: center;"> <div style="border: 1px solid black; width: 10px; height: 10px; margin-right: 2px;"></div> <div style="margin: 0 2px;">R</div> <div style="border: 1px solid black; width: 10px; height: 10px; margin-right: 2px;"></div> <div style="margin: 0 2px;">C</div> </div> Rectangle
2.Y. DESCRIPTION OF ENVIRONMENT AND OUTBUILDINGS		<input checked="" type="checkbox"/> (SEE CONTINUATION SHEET)		
2.Z. SOURCES OF INFORMATION		PREPARED BY	ORGANIZATION	DATE
<input checked="" type="checkbox"/> (SEE CONTINUATION SHEET)		Deon Wolfenbarger & Brad Finch	Three Gables Preservation	04/03/94

MISSOURI HISTORIC BUILDING INVENTORY FORM - CONTINUATION SHEET

PAGE NO. 1

REFERENCE NUMBER	A. HISTORIC NAME	B. COUNTY	C. ADDRESS
	Keith Apartments	Clay	111 Temple

T. The house was built in 1926 on land platted in 1910. The date of 1926 is based on the Sanborn Fire Insurance Maps. The 1926 map shows this building "from plans" and the 1942 Sanborn map shows the building constructed as planned, indicating that this building was probably under construction when the survey was done in 1926. According to the Sanborn Fire Insurance Maps, this building has not had any additions since 1926. Although the 1926 and 1942 Sanborn maps show this home as a single family dwelling, judging by the design of the building and the following references, there can be little doubt that it was ever intended for anything but multi-family use. The City Directories (1917 and 1922) do not list this home, but the post-1933 "Official Map of Excelsior Springs" lists The "Keith Apartments" as having 30 rooms renting for \$7-\$15 per week. The 1940 phone book lists F.D. Baird and Mrs. Jessie S. Keith Samuels at the address.

2X. This two story rooming house has a limestone foundation, weatherboard siding and a front gable roof with open eaves and exposed rafters. The double-tiered porch has a flat roof supported by four square posts at the second story and limestone piers at the first. A simple wooden balustrade surrounds the second story porch. The steps to the porch are centered on the main (west) facade, as is the main entrance. Second and third story windows are flanked by shutters. The apex of the gable wall has a small, louvered vent in its center with a small, awning covered window just below.

2Y. Located on a small lot in a densely populated district among homes of similar construction. An unimproved road is to the south and a large apartment building is to the north.

2Z. Sanborn Fire Insurance Maps, 1894-1940--Kansas City, MO Public Library, Missouri Valley Special Collections; Excelsior Springs City Directories and Phone Books--Excelsior Springs Museum; Plats and Additions files--City Planning Department, City of Excelsior Springs, MO; Miscellaneous files and reference materials--Excelsior Springs Museum.

CLAS 007-110



CLAS007-771

MISSOURI HISTORIC PROPERTY INVENTORY FORM

REFERENCE NUMBER 93CL0105		A. HISTORIC NAME Shoemaker Boarding House							
B. COUNTY 047 CLAY		C. OTHER NAME(S)							
D. ADDRESS 119 Temple				E. CITY Excelsior Springs			F. VICINITY <input type="checkbox"/>	G. RESTRICTED	H. ACREAGE
I. SECTION	J. TOWNSHIP	K. RANGE	L. SPANISH LAND GRANT	M. QUARTER SECTIONS		N. OWNERSHIP <input checked="" type="checkbox"/> PRIVATE <input type="checkbox"/> LOCAL <input type="checkbox"/> STATE <input type="checkbox"/> FEDERAL <input type="checkbox"/> MIXED			
O. AGENCY(S) 1.					2.				
P. UTM ZONE	EASTING		NORTHING		USGS QUADRANGLE		Q. AREA(S) OF SIGNIFICANCE/CONTEXT(S)		
1. <input type="text"/>	/ / / / /		/ / / / /				1. <input type="text"/>		
2. <input type="text"/>	/ / / / /		/ / / / /				2. <input type="text"/>		
3. <input type="text"/>	/ / / / /		/ / / / /				3. <input type="text"/>		
4. <input type="text"/>	/ / / / /		/ / / / /				4. <input type="text"/>		
R. SIGNIFICANT PERSON(S)				T. SIGNIFICANCE					
1.									
2.									
3.									
S. SIGNIFICANT EVENT DATE(S)									
1.									
2.									

☒ SEE CONTINUATION SHEET

2.A. ARCHITECT/BUILDER/DESIGNER/ENGINEER				
1.		2.		3.
2.B. ARCHITECTURAL STYLE			2.C. VERNACULAR TYPE	
<div style="border: 1px solid black; width: 30px; height: 20px; display: inline-block;"></div>			<div style="border: 1px solid black; width: 30px; height: 20px; display: inline-block;"></div> 0 7 Gabled ell	
2.D. CONSTRUCTION DATE (CIRCA)		2.E. ALTERATION DATE		
c.1901		1. c.1911 2. 3. 4. 5.		
2.F. RECONSTRUCTION DATE (CIRCA)	2.G. DATE MOVED	2.H. DESTRUCTION DATE	2.I. OWNER'S NAME & ADDRESS (IF DIFFERENT)	
			Ray Cave, 1202 Commercial, Exc. Springs, MO 64024	
2.J. HISTORIC FUNCTION				
1. <div style="border: 1px solid black; width: 30px; height: 20px; display: inline-block;"></div> 0 1 DOMESTIC 2. <div style="border: 1px solid black; width: 30px; height: 20px; display: inline-block;"></div> 3. <div style="border: 1px solid black; width: 30px; height: 20px; display: inline-block;"></div> 4. <div style="border: 1px solid black; width: 30px; height: 20px; display: inline-block;"></div> 5. <div style="border: 1px solid black; width: 30px; height: 20px; display: inline-block;"></div>				
2.K. HISTORIC SUBFUNCTION				
1. <div style="border: 1px solid black; width: 30px; height: 20px; display: inline-block;"></div> 0 1 D Hotel 2. <div style="border: 1px solid black; width: 30px; height: 20px; display: inline-block;"></div> 3. <div style="border: 1px solid black; width: 30px; height: 20px; display: inline-block;"></div> 4. <div style="border: 1px solid black; width: 30px; height: 20px; display: inline-block;"></div> 5. <div style="border: 1px solid black; width: 30px; height: 20px; display: inline-block;"></div>				
2.L. NO. OF ANCILLARY STRUCTURES		2.M. RESOURCE TYPE		2.N. STORIES
0		<input checked="" type="checkbox"/> BUILDING <input type="checkbox"/> SITE <input type="checkbox"/> STRUCTURE <input type="checkbox"/> OBJECT		1. <u>1</u> 2. 3.
2.O. STRUCTURAL SYSTEMS		2.P. EXTERIOR WALL MATERIALS		2.Q. OTHER MATERIALS
1. <div style="border: 1px solid black; width: 30px; height: 20px; display: inline-block;"></div> B F Balloon frame		1. <div style="border: 1px solid black; width: 30px; height: 20px; display: inline-block;"></div> 2 1 Weatherboard		1. <div style="border: 1px solid black; width: 30px; height: 20px; display: inline-block;"></div> 2 C Wood 3. <div style="border: 1px solid black; width: 30px; height: 20px; display: inline-block;"></div>
2. <div style="border: 1px solid black; width: 30px; height: 20px; display: inline-block;"></div>		2. <div style="border: 1px solid black; width: 30px; height: 20px; display: inline-block;"></div> 2 2 Shingle decorative		2. <div style="border: 1px solid black; width: 30px; height: 20px; display: inline-block;"></div> 4. <div style="border: 1px solid black; width: 30px; height: 20px; display: inline-block;"></div>
2.R. ROOF SHAPES		2.S. ROOF MATERIALS		2.T. ROOF FEATURES
1. <div style="border: 1px solid black; width: 30px; height: 20px; display: inline-block;"></div> G B Gable		1. <div style="border: 1px solid black; width: 30px; height: 20px; display: inline-block;"></div> 6 3 Asphalt		1. <div style="border: 1px solid black; width: 30px; height: 20px; display: inline-block;"></div> 4. <div style="border: 1px solid black; width: 30px; height: 20px; display: inline-block;"></div>
2. <div style="border: 1px solid black; width: 30px; height: 20px; display: inline-block;"></div>		2. <div style="border: 1px solid black; width: 30px; height: 20px; display: inline-block;"></div>		2. <div style="border: 1px solid black; width: 30px; height: 20px; display: inline-block;"></div>
3. <div style="border: 1px solid black; width: 30px; height: 20px; display: inline-block;"></div>		3. <div style="border: 1px solid black; width: 30px; height: 20px; display: inline-block;"></div>		3. <div style="border: 1px solid black; width: 30px; height: 20px; display: inline-block;"></div>
2.V. PORCHES				2.U. FOUNDATION MATERIALS
1. <div style="border: 1px solid black; width: 30px; height: 20px; display: inline-block;"></div> 2. <div style="border: 1px solid black; width: 30px; height: 20px; display: inline-block;"></div> 3. <div style="border: 1px solid black; width: 30px; height: 20px; display: inline-block;"></div>				1. <div style="border: 1px solid black; width: 30px; height: 20px; display: inline-block;"></div> 4 3 Limestone
				2. <div style="border: 1px solid black; width: 30px; height: 20px; display: inline-block;"></div>
				3. <div style="border: 1px solid black; width: 30px; height: 20px; display: inline-block;"></div>
2.X. FURTHER DESCRIPTION				2.W. PLAN
<input checked="" type="checkbox"/> (SEE CONTINUATION SHEET)				<div style="border: 1px solid black; width: 30px; height: 20px; display: inline-block;"></div> I R Irregular
2.Y. DESCRIPTION OF ENVIRONMENT AND OUTBUILDINGS				<input checked="" type="checkbox"/> (SEE CONTINUATION SHEET)
2.Z. SOURCES OF INFORMATION		PREPARED BY		ORGANIZATION
<input checked="" type="checkbox"/> (SEE CONTINUATION SHEET)		Deon Wolfenbarger & Brad Finch		Three Gables Preservation
				DATE
				04/03/94

MISSOURI HISTORIC BUILDING INVENTORY FORM - CONTINUATION SHEET

PAGE NO. 1

REFERENCE NUMBER	A. HISTORIC NAME	B. COUNTY	C. ADDRESS
	Shoemaker Boarding House	Clay	119 Temple
<p>T. The house was built c.1901 on land platted in 1910. The date of 1901 is an estimation based partly on the style of the home, as records are scarce and Sanborn Fire Insurance Maps do not cover this area until 1909. According to the Sanborn Fire Insurance Maps, this home had an extended porch that wrapped around the entire west facade, added sometime between 1909 and 1913. The Sanborn maps also indicate that the home was used as a rooming house beginning sometime between 1913 and 1926. The City Directories show Mrs. S.M. Shoemaker at the address in 1917 and again as owner/occupant in 1922. The post-1933 "Official Map of Excelsior Springs" lists The "Shoemaker Apartments" as having 5 rooms renting for \$5 per week. The 1940 phone book lists Joe Shoemaker at the address.</p> <p>2X. This one story home has a limestone foundation, weatherboard siding and a cross-gable roof. The steps to the now uncovered porch are centered on the main (west) facade. The main entrance is located in the northwest intersection of the gables. The gable end of the main facade features decorative verge board and ornate banding while the north facing gable has a small, louvered vent in its apex. The windows are tall, narrow 1/1, double-hung sash with entablature surrounds; the window on the front facing gable has a jigsawn scallopped applique at its lintel area.</p> <p>2Y. Located on a small lot in a densely populated district among homes of similar construction. An unimproved road is to the north and a vacant lot is to the south.</p> <p>2Z. Sanborn Fire Insurance Maps, 1894-1940--Kansas City, MO Public Library, Missouri Valley Special Collections; Excelsior Springs City Directories and Phone Books--Excelsior Springs Museum; Plats and Additions files--City Planning Department, City of Excelsior Springs, MO; Miscellaneous files and reference materials--Excelsior Springs Museum.</p>			

CLAS 003-111



CLA9007-112

MISSOURI HISTORIC PROPERTY INVENTORY FORM

REFERENCE NUMBER 93CL0106		A. HISTORIC NAME 210 Temple, house							
B. COUNTY 047 CLAY		C. OTHER NAME(S)							
D. ADDRESS 210 Temple				E. CITY Excelsior Springs			F. VICINITY <input type="checkbox"/>	G. RESTRICTED	H. ACREAGE
I. SECTION	J. TOWNSHIP	K. RANGE	L. SPANISH LAND GRANT	M. QUARTER SECTIONS		N. OWNERSHIP <input checked="" type="checkbox"/> PRIVATE <input type="checkbox"/> LOCAL <input type="checkbox"/> STATE <input type="checkbox"/> FEDERAL <input type="checkbox"/> MIXED			
O. AGENCY(S) 1.					2.				
P. UTM ZONE	EASTING		NORTHING		USGS QUADRANGLE		Q. AREA(S) OF SIGNIFICANCE/CONTEXT(S)		
1. <input type="text"/>	/ / / / /		/ / / / /				1. <input type="text"/>		
2. <input type="text"/>	/ / / / /		/ / / / /				2. <input type="text"/>		
3. <input type="text"/>	/ / / / /		/ / / / /				3. <input type="text"/>		
4. <input type="text"/>	/ / / / /		/ / / / /				4. <input type="text"/>		
R. SIGNIFICANT PERSON(S) 1. 2. 3.				T. SIGNIFICANCE					
S. SIGNIFICANT EVENT DATE(S) 1. 2.									

☒ SEE CONTINUATION SHEET

2.A. ARCHITECT/BUILDER/DESIGNER/ENGINEER										
1.		2.			3.					
2.B. ARCHITECTURAL STYLE					2.C. VERNACULAR TYPE					
[][]					[4][9] S. F. undetermined					
2.D. CONSTRUCTION DATE (CIRCA)		2.E. ALTERATION DATE								
c.1911		1. c.1920		2. 000		3.		4.		
2.F. RECONSTRUCTION DATE (CIRCA)		2.G. DATE MOVED		2.H. DESTRUCTION DATE		2.I. OWNER'S NAME & ADDRESS (IF DIFFERENT)				
						Terry R. Wade				
2.J. HISTORIC FUNCTION										
1. [0][1] DOMESTIC		2. [][][]		3. [][][]		4. [][][]		5. [][][]		
2.K. HISTORIC SUBFUNCTION										
1. [0][1] A Single dwlg		2. [][][]		3. [][][]		4. [][][]		5. [][][]		
2.L. NO. OF ANCILLARY STRUCTURES			2.M. RESOURCE TYPE				2.N. STORIES			
0			<input checked="" type="checkbox"/> BUILDING <input type="checkbox"/> SITE <input type="checkbox"/> STRUCTURE <input type="checkbox"/> OBJECT				1. 2 2. 3.			
2.O. STRUCTURAL SYSTEMS			2.P. EXTERIOR WALL MATERIALS			2.Q. OTHER MATERIALS				
1. [][] B F Balloon frame			1. [][] 2 1 Weatherboard			1. [][] 2 0 Wood 3. [][][]				
2. [][][]			2. [][][]			2. [][][] 4. [][][]				
2.R. ROOF SHAPES			2.S. ROOF MATERIALS			2.T. ROOF FEATURES				
1. [][] H P Hipped			1. [][] 6 3 Asphalt			1. [][] D R Dormer		4. [][][]		
2. [][][]			2. [][][]			2. [][][]		2.U. FOUNDATION MATERIALS		
3. [][][]			3. [][][]			3. [][][]		1. [][] 4 [3] Limestone		
2.V. PORCHES								2.W. PLAN		
1. [][] R I Recessed-1 story		2. [][][]		3. [][][]		[][] I R Irregular				
2.X. FURTHER DESCRIPTION					2.Y. DESCRIPTION OF ENVIRONMENT AND OUTBUILDINGS					
<input checked="" type="checkbox"/> (SEE CONTINUATION SHEET)					<input checked="" type="checkbox"/> (SEE CONTINUATION SHEET)					
2.Z. SOURCES OF INFORMATION			PREPARED BY			ORGANIZATION			DATE	
<input checked="" type="checkbox"/> (SEE CONTINUATION SHEET)			Deon Wolfenbarger & Brad Finch			Three Gables Preservation			04/03/94	

MISSOURI HISTORIC BUILDING INVENTORY FORM - CONTINUATION SHEET

PAGE NO. 1

REFERENCE NUMBER	A. HISTORIC NAME	B. COUNTY	C. ADDRESS
	210 Temple, house	Clay	210 Temple
<p>T. The house was built c.1911 on land platted in 1887. The date of 1911 is an estimation based on the Sanborn Fire Insurance Maps. The home does not appear on the 1909 map, but does appear on the 1913 map. According to the Sanborn Fire Insurance Maps, this home has had its porch extended on the northeast corner sometime between 1913 and 1926. The City Directories show M.S. Hudson and W.L. Hudson at the address in 1917 and M.S. Hudson as owner/occupant in 1922. The 1940 phone book lists Dr. F.B. Irwin at the address.</p> <p>2X. This 2 story, irregular plan home has a limestone foundation, weatherboard siding, a hipped roof and an extended, enclosed porch. The steps to the porch are located in the south bay of the main facade, as is the front door. Some second story windows retain their multi-light upper sashes. A hipped dormer faces south. Exposed rafters are seen under the roof's deep eaves.</p> <p>2Y. Located on a small lot in a densely populated district among homes of similar construction.</p> <p>2Z. Sanborn Fire Insurance Maps, 1894-1940--Kansas City, MO Public Library, Missouri Valley Special Collections; Excelsior Springs City Directories and Phone Books--Excelsior Springs Museum; Plats and Additions files--City Planning Department, City of Excelsior Springs, MO; Miscellaneous files and reference materials--Excelsior Springs Museum.</p>			

CLAS 007-112



MISSOURI HISTORIC PROPERTY INVENTORY FORM

REFERENCE NUMBER 93CL0107		A. HISTORIC NAME 211 Temple, house						
B. COUNTY 047 CLAY		C. OTHER NAME(S)						
D. ADDRESS 211 Temple			E. CITY Excelsior Springs			F. VICINITY <input type="checkbox"/>	G. RESTRICTED	H. ACREAGE
I. SECTION	J. TOWNSHIP	K. RANGE	L. SPANISH LAND GRANT	M. QUARTER SECTIONS		N. OWNERSHIP <input checked="" type="checkbox"/> PRIVATE <input type="checkbox"/> LOCAL <input type="checkbox"/> STATE <input type="checkbox"/> FEDERAL <input type="checkbox"/> MIXED		
O. AGENCY(S) 1.					2.			
P. UTM ZONE	EASTING		NORTHING		USGS QUADRANGLE		Q. AREA(S) OF SIGNIFICANCE/CONTEXT(S)	
1. <input type="text"/>	/ / / / /		/ / / / /				1. <input type="text"/>	
2. <input type="text"/>	/ / / / /		/ / / / /				2. <input type="text"/>	
3. <input type="text"/>	/ / / / /		/ / / / /				3. <input type="text"/>	
4. <input type="text"/>	/ / / / /		/ / / / /				4. <input type="text"/>	
R. SIGNIFICANT PERSON(S) 1. 2. 3.			T. SIGNIFICANCE					
S. SIGNIFICANT EVENT DATE(S) 1. 2.								

☒ SEE CONTINUATION SHEET

2.A. ARCHITECT/BUILDER/DESIGNER/ENGINEER				
1.		2.		3.
2.B. ARCHITECTURAL STYLE			2.C. VERNACULAR TYPE	
[][]			[4][9] S. F. undetermined	
2.D. CONSTRUCTION DATE (CIRCA)		2.E. ALTERATION DATE		
c.1900		1. 2. 3. 4. 5.		
2.F. RECONSTRUCTION DATE (CIRCA)		2.G. DATE MOVED	2.H. DESTRUCTION DATE	2.I. OWNER'S NAME & ADDRESS (IF DIFFERENT)
				Thomas Parker, 721 Dorothy, Exc. Springs, MO 64024
2.J. HISTORIC FUNCTION				
1. [][0][1] DOMESTIC 2. [][][][] 3. [][][][] 4. [][][][] 5. [][][][]				
2.K. HISTORIC SUBFUNCTION				
1. [][0][1] A Single dwlg 2. [][][][] 3. [][][][] 4. [][][][] 5. [][][][]				
2.L. NO. OF ANCILLARY STRUCTURES		2.M. RESOURCE TYPE		2.N. STORIES
C		<input checked="" type="checkbox"/> BUILDING <input type="checkbox"/> SITE <input type="checkbox"/> STRUCTURE <input type="checkbox"/> OBJECT		1. 1 2. 3. 3.
2.O. STRUCTURAL SYSTEMS		2.P. EXTERIOR WALL MATERIALS		2.Q. OTHER MATERIALS
1. [][B][F] Balloon frame		1. [][4][0] Stone		1. [][2][0] Wood 3. [][][][]
2. [][][][]		2. [][2][1] Weatherboard		2. [][][][] 4. [][][][]
2.R. ROOF SHAPES		2.S. ROOF MATERIALS		2.T. ROOF FEATURES
1. [][C][M] Complex		1. [][6][3] Asphalt		1. [][][][] 4. [][][][]
2. [][][][]		2. [][][][]		2.U. FOUNDATION MATERIALS
3. [][][][]		3. [][][][]		
2.V. PORCHES				2.W. PLAN
1. [][R][1] Recessed-1 story 2. [][][][] 3. [][][][]				[][R][C] Rectangle
2.X. FURTHER DESCRIPTION			2.Y. DESCRIPTION OF ENVIRONMENT AND OUTBUILDINGS	
<input checked="" type="checkbox"/> (SEE CONTINUATION SHEET)			<input checked="" type="checkbox"/> (SEE CONTINUATION SHEET)	
2.Z. SOURCES OF INFORMATION		PREPARED BY		ORGANIZATION
<input checked="" type="checkbox"/> (SEE CONTINUATION SHEET)		Deon Wolfenbarger & Brad Finch		Three Gables Preservation
				DATE
				04/C3/94

MISSOURI HISTORIC BUILDING INVENTORY FORM - CONTINUATION SHEET

PAGE NO. 1

REFERENCE NUMBER	A. HISTORIC NAME	B. COUNTY	C. ADDRESS
	211 Temple, house	Clay	211 Temple
<p>T. The house was built c.1900 on land platted in 1887. The date of 1900 is an estimation based partly on the style of the home, as records are scarce and Sanborn Fire Insurance Maps do not cover this area until 1909. According to the Sanborn Fire Insurance Maps, this home has not had any additions since 1909. The City Directories show G.R. Tiffany and Mrs. Anna Jackson at the address in 1917 and S.M. Young as owner/occupant in 1922.</p> <p>2X. This one story home has a limestone foundation, Permastone veneer siding and a half-length, recessed porch. The porch is enclosed in wire screen. The first story window on the main facade is shaded by an aluminum awning. The steps to the porch are centered on the main facade, as is the main entrance. A small, double hung window is located in the apex of the gable on the south end of the main facade. The house is nearly identical to the residence on the south.</p> <p>2Y. Located on a small lot in a densely populated district among homes of similar construction. This home is nearly identical to the home on the south.</p> <p>2Z. Sanborn Fire Insurance Maps, 1894-1940--Kansas City, MO Public Library, Missouri Valley Special Collections; Excelsior Springs City Directories and Phone Books--Excelsior Springs Museum; Plats and Additions files--City Planning Department, City of Excelsior Springs, MO; Miscellaneous files and reference materials--Excelsior Springs Museum.</p>			

CLH5007-113



MISSOURI HISTORIC PROPERTY INVENTORY FORM

REFERENCE NUMBER 93CL0108		A. HISTORIC NAME 213 Temple, house						
B. COUNTY 047 CLAY		C. OTHER NAME(S)						
D. ADDRESS 213 Temple			E. CITY Excelsior Springs			F. VICINITY <input type="checkbox"/>	G. RESTRICTED	H. ACREAGE
I. SECTION	J. TOWNSHIP	K. RANGE	L. SPANISH LAND GRANT	M. QUARTER SECTIONS		N. OWNERSHIP <input checked="" type="checkbox"/> PRIVATE <input type="checkbox"/> LOCAL <input type="checkbox"/> STATE <input type="checkbox"/> FEDERAL <input type="checkbox"/> MIXED		
O. AGENCY(S) 1.				2.				
P. UTM ZONE	EASTING		NORTHING		USGS QUADRANGLE		Q. AREA(S) OF SIGNIFICANCE/CONTEXT(S)	
1. <input type="text"/>	/ / / / /		/ / / / /				1. <input type="text"/>	
2. <input type="text"/>	/ / / / /		/ / / / /				2. <input type="text"/>	
3. <input type="text"/>	/ / / / /		/ / / / /				3. <input type="text"/>	
4. <input type="text"/>	/ / / / /		/ / / / /				4. <input type="text"/>	
R. SIGNIFICANT PERSON(S) 1. 2. 3.			T. SIGNIFICANCE					
S. SIGNIFICANT EVENT DATE(S) 1. 2.								

☒ SEE CONTINUATION SHEET

2.A. ARCHITECT/BUILDER/DESIGNER/ENGINEER				
1. _____		2. _____		3. _____
2.B. ARCHITECTURAL STYLE [][]			2.C. VERNACULAR TYPE [4][9] S. F. undetermined	
2.D. CONSTRUCTION DATE (CIRCA) c.1900		2.E. ALTERATION DATE 1. [C] 2. _____ 3. _____ 4. _____ 5. _____		
2.F. RECONSTRUCTION DATE (CIRCA)		2.G. DATE MOVED	2.H. DESTRUCTION DATE	2.I. OWNER'S NAME & ADDRESS (IF DIFFERENT) Russell L. & Janet S. Vogel
2.J. HISTORIC FUNCTION 1. [0][1] DOMESTIC 2. [][][] 3. [][][] 4. [][][] 5. [][][]				
2.K. HISTORIC SUBFUNCTION 1. [0][1] A Single dwlg 2. [][][] 3. [][][] 4. [][][] 5. [][][]				
2.L. NO. OF ANCILLARY STRUCTURES C		2.M. RESOURCE TYPE <input checked="" type="checkbox"/> BUILDING <input type="checkbox"/> SITE <input type="checkbox"/> STRUCTURE <input type="checkbox"/> OBJECT		2.N. STORIES 1. 1 2. _____ 3. _____
2.O. STRUCTURAL SYSTEMS 1. [B][F] Balloon frame 2. [][][]		2.P. EXTERIOR WALL MATERIALS 1. [6][4] Asbestos 2. [][][]		2.Q. OTHER MATERIALS 1. [2][0] Wood 3. [][][] 4. [][][]
2.R. ROOF SHAPES 1. [C][M] Complex 2. [][][] 3. [][][]		2.S. ROOF MATERIALS 1. [6][3] Asphalt 2. [][][] 3. [][][]		2.T. ROOF FEATURES 1. [][][] 4. [][][] 2. [][][] 3. [][][]
				2.U. FOUNDATION MATERIALS 1. [4][3] Limestone 2. [][][]
2.V. PORCHES 1. [R][1] Recessed-1 story 2. [][][] 3. [][][]				2.W. PLAN [R][C] Rectangle
2.X. FURTHER DESCRIPTION <input checked="" type="checkbox"/> (SEE CONTINUATION SHEET)			2.Y. DESCRIPTION OF ENVIRONMENT AND OUTBUILDINGS <input checked="" type="checkbox"/> (SEE CONTINUATION SHEET)	
2.Z. SOURCES OF INFORMATION <input checked="" type="checkbox"/> (SEE CONTINUATION SHEET)		PREPARED BY Deon Wolfenbarger & Brad Finch		ORGANIZATION Three Gables Preservation DATE 04/03/94

MISSOURI HISTORIC BUILDING INVENTORY FORM - CONTINUATION SHEET

PAGE NO. 1

REFERENCE NUMBER	A. HISTORIC NAME	B. COUNTY	C. ADDRESS
	213 Temple, house	Clay	213 Temple
<p>T. The house was built c.1900 on land platted in 1887. The date of 1900 is an estimation based partly on the style of the home, as records are scarce and Sanborn Fire Insurance Maps do not cover this area until 1909. According to the Sanborn Fire Insurance Maps, this home has not had any additions since 1909. The City Directories show H.R. Howard at the address in 1917 and O.D. Russel in 1922.</p> <p>2X. This one story home has a limestone foundation, asbestos shingle siding and a half-length, recessed porch. A front-facing gable extends slightly beyond the plane of the front facade, and intersects with the hip roof over the main portion of the house. The porch is supported by two tapering square wood posts resting on brick piers. The porch has replacement steel railings. The porch and first story window on the main facade are shaded by aluminum awnings. The steps to the porch are centered on the main facade, as is the main entrance. A small, double hung window is located in the apex of the front gable.</p> <p>2Y. Located on a small lot in a densely populated district among homes of similar construction. This home is nearly identical to the home on the north.</p> <p>2Z. Sanborn Fire Insurance Maps, 1894-1940--Kansas City, MO Public Library, Missouri Valley Special Collections; Excelsior Springs City Directories and Phone Books--Excelsior Springs Museum; Plats and Additions files--City Planning Department, City of Excelsior Springs, MO; Miscellaneous files and reference materials--Excelsior Springs Museum.</p>			

2145007-114

