

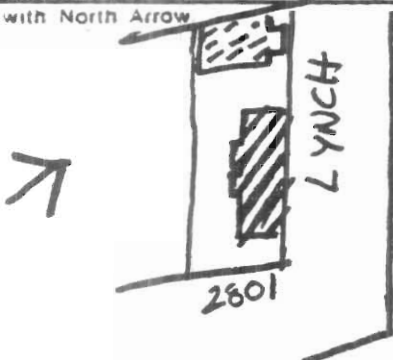

ARCHITECTURAL SURVEY OF
BENTON PARK-SOUTH

JANUARY 1985 ST LOUIS MISSOURI
LANDMARKS ASSOCIATION OF ST LOUIS, INC.
FOR THE COMMUNITY DEVELOPMENT AGENCY

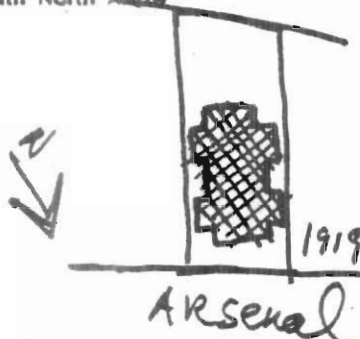


CONTRIBUTING BUILDINGS
CONSTRUCTED FROM 1840-1860
CONSTRUCTED FROM 1860-1900
CONSTRUCTED FROM 1900-1950
CONSTRUCTED FROM 1950-1980
CONSTRUCTED FROM 1980-1990
CONSTRUCTED FROM 1990-2000
CONSTRUCTED FROM 2000-2010
CONSTRUCTED FROM 2010-2020
CONSTRUCTED FROM 2020-2030
CONSTRUCTED FROM 2030-2040
CONSTRUCTED FROM 2040-2050
CONSTRUCTED FROM 2050-2060
CONSTRUCTED FROM 2060-2070
CONSTRUCTED FROM 2070-2080
CONSTRUCTED FROM 2080-2090
CONSTRUCTED FROM 2090-2100

State Historical Survey and Planning Office, State Capitol Building, Room B-25,
HISTORIC INVENTORY Jefferson City, Missouri 65101

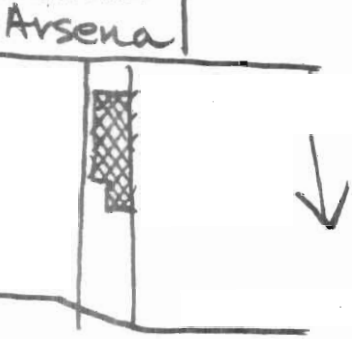
1. No.		4. Present Name(s)	
2. County St. Louis		5. Other Name(s)	
3. Location of Negatives C.D.A.			
6. Specific Location 2801 S. 18th		16. Thematic Category Residential	
7. City or Town If Rural, Township & Vicinity St. Louis		17. Date(s) or Period c. 1875-80 1882	
8. Site Plan with North Arrow 		18. Style or Design 42/49	
9. Coordinates UTM Lat. Long.		19. Architect or Engineer 20 43	
10. Site Building X Structure Object		20. Contractor or Builder R. BA 59	
11. On National Register? Yes <input type="checkbox"/> No <input checked="" type="checkbox"/>		21. Original Use, if apparent Residential	
12. Is it Eligible? Yes <input type="checkbox"/> No <input checked="" type="checkbox"/>		22. Present Use Residential	
13. Part of Estab. Hist. Dist.? Yes <input type="checkbox"/> No <input checked="" type="checkbox"/>		23. Ownership Public <input type="checkbox"/> Private <input checked="" type="checkbox"/>	
14. District Potent? Yes <input type="checkbox"/> No <input checked="" type="checkbox"/>		24. Owner's Name & Address, if known Margarite Lomar	
15. Name of Established District		25. Open to Public? Yes <input type="checkbox"/> No <input checked="" type="checkbox"/>	
42. Further Description of Important Features A superb house. Red brick ornate limestone sills and hoods on all front windows and entry. Dressed limestone foundation. Entry recessed. Ornate wood. Handsome limestone steps. Also pair of limestone stringcourses at 1st and 2nd floor sill level. Very ornate cornice with large brackets. Low pitched roof, not really mansard topped with widows walk and ornate cresting. Chimney is well done. Bay to south side is topped with walk out and cast iron balcony. Windows are narrow - glazing		26. Local Contact Person or Organization CDA	
43. History and Significance is one over one. Alterations include a decapitated chimney and asphalt on roof.		27. Other Surveys in Which Included	
State significance.		28. No. of Stories 2 1/2	
44. Description of Environment and Outbuildings Superb building left overlooking highway 70. Ornate cast iron fence. Handsome grounds with Victorian gazebo.		29. Basement? Yes <input type="checkbox"/> No <input checked="" type="checkbox"/>	
45. Sources of Information 		30. Foundation Material Limestone	
46. Prepared by K. Oestreich		31. Wall Construction Masonry	
47. Organization CDA		32. Roof Type & Material Asphalt HP CR	
48. Date		33. No. of Bays Front Side	
49. Revision Date(s)		34. Wall Treatment Red Brick IR	
		35. Plan Shape Mod. Rect.	
		36. Changes (Explain in #42) Addition Altered Moved	
		37. Condition Interior Exterior Good	
		38. Preservation Underway? Yes <input type="checkbox"/> No <input checked="" type="checkbox"/>	
		39. Endangered? By What? Yes <input type="checkbox"/> No <input checked="" type="checkbox"/>	
		40. Visible from Public Road? Yes <input type="checkbox"/> No <input checked="" type="checkbox"/>	
		41. Distance from and Frontage on Road 18'/40'	
		5. Other Name(s)	

State Historical Survey and Planning Office, State Capitol Building, Room B-25,
HISTORIC INVENTORY Jefferson City, Missouri 65101

1. No.		4. Present Name(s)	
2. County St. Louis		5. Other Name(s)	
3. Location of Negatives C.D.A.			
6. Specific Location 1906-08 Arsenal		16. Thematic Category Residential	
7. City or Town If Rural, Township & Vicinity St. Louis		17. Date(s) or Period c. 1885 1895	
8. Site Plan with North Arrow 		18. Style or Design Mansard 40/52	
		19. Architect or Engineer Arthur 20 40	
		20. Contractor or Builder Pugh Si	
		21. Original Use, if apparent Residential - 2 family	
		22. Present Use Residential - 2 family	
		23. Ownership Public <input type="checkbox"/> Private <input checked="" type="checkbox"/>	
		24. Owner's Name & Address, if known Estella Usher 1906 Arsenal	
9. Coordinates Lat. 38° 42' 15" N Long. 90° 15' 15" W		25. Open to Public? Yes <input type="checkbox"/> No <input checked="" type="checkbox"/>	
10. Site <input checked="" type="checkbox"/> Building <input checked="" type="checkbox"/> Structure <input type="checkbox"/> Object <input type="checkbox"/>		26. Local Contact Person or Organization CDA	
11. On National Register? Yes <input type="checkbox"/> No <input checked="" type="checkbox"/>		27. Other Surveys in Which Included:	
12. Is it Eligible? Yes <input type="checkbox"/> No <input checked="" type="checkbox"/>			
13. Part of Estab. Hist. Dist.? Yes <input type="checkbox"/> No <input checked="" type="checkbox"/>		28. No. of Stories 3 2 1/2	
14. District Potent? Yes <input type="checkbox"/> No <input checked="" type="checkbox"/>		29. Basement? Yes <input checked="" type="checkbox"/> No <input type="checkbox"/>	
15. Name of Established District		30. Foundation Material Limestone 43	
		31. Wall Construction Masonry	
		32. Roof Type & Material Mansard Slate 40/52	
		33. No. of Bays Front Side 4 5 99	
		34. Wall Treatment Red Brick	
		35. Plan Shape Rect.	
		36. Changes (Explain in #42) Addition <input type="checkbox"/> Altered <input type="checkbox"/> Moved <input type="checkbox"/>	
		37. Condition Interior <input type="checkbox"/> Exterior Good	
		38. Preservation Underway? Yes <input type="checkbox"/> No <input checked="" type="checkbox"/>	
		39. Endangered? By What? Yes <input type="checkbox"/> No <input checked="" type="checkbox"/>	
		40. Visible from Public Road? Yes <input checked="" type="checkbox"/> No <input type="checkbox"/>	
		41. Distance from and Frontage on Road 5' / 50'	
42. Further Description of Important Features A very large mansard style structure. Best feature is very elaborate cornice. Red brick wall treatment. Glazing is 1 over 1 set into segmental brick arches. Foundation is undressed limestone. Slate roof in fishscale pattern broken by a pair of dormers. Entry to either unit located on their respective sides.			
43. History and Significance A good example of period and style. City significance.			
44. Description of Environment and Outbuildings Located on busy Arsenal. Fronted by a brick wall at sidewalk.			
45. Sources of Information			
46. Prepared by K. Oestreich			
47. Organization CDA			
48. Date		49. Revision Date(s)	

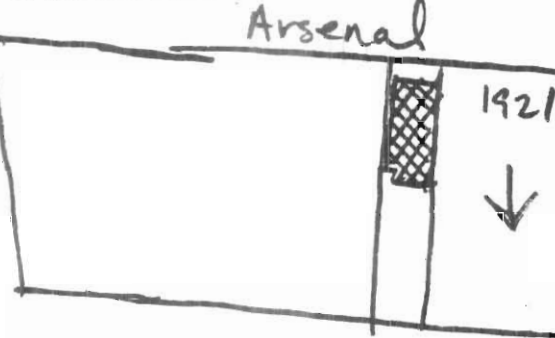


State Historical Survey and Planning Office, State Capitol Building, Room B-25,
HISTORIC INVENTORY Jefferson City, Missouri 65101

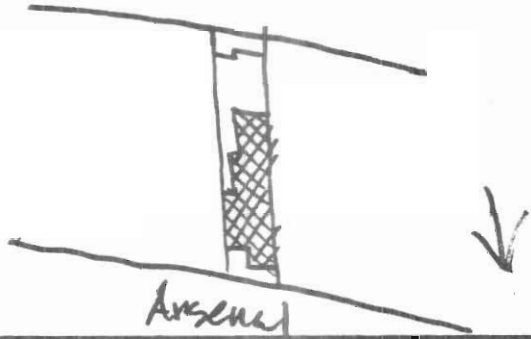
1. No.		4. Present Name(s)	
2. County St. Louis		5. Other Name(s)	
3. Location of Negatives C.D.A.			
6. Specific Location 1919 Arsenal		16. Thematic Category Residential	
7. City or Town If Rural, Township & Vicinity St. Louis		17. Date(s) or Period c. 1870 perhaps earlier	
8. Site Plan with North Arrow 		18. Style or Design Vernacular	
9. Coordinates UTM Lat. Long.		19. Architect or Engineer	
10. Site Building X Structure Object		20. Contractor or Builder	
11. On National Register? Yes <input type="checkbox"/> No <input checked="" type="checkbox"/>		21. Original Use, if apparent Residential	
12. Is it Eligible? Yes <input type="checkbox"/> No <input checked="" type="checkbox"/>		22. Present Use Residential	
13. Part of Estab. Hist. Dist.? Yes <input type="checkbox"/> No <input checked="" type="checkbox"/>		23. Ownership Public <input type="checkbox"/> Private <input checked="" type="checkbox"/>	
14. District Potent? Yes <input type="checkbox"/> No <input checked="" type="checkbox"/>		24. Owner's Name & Address, if known Lawrence P. Fogg, Sr. 1919 Arsenal	
15. Name of Established District		25. Open to Public? Yes <input type="checkbox"/> No <input checked="" type="checkbox"/>	
42. Further Description of Important Features A vernacular building with gable roof treated in tarpaper. Single narrow dormer. Glazing is 1 over 1. Foundation masonry. Best feature is a Greek Revival entry which is most unusual. Obviously the glazing and entry are at odds. Probably the glazing has been changed. It is 6 over 6 in the top right of the dormer.		26. Local Contact Person or Organization CDA	
43. History and Significance Important because of the Greek Revival influences of the entry. City significance.		27. Other Surveys in Which Included	
44. Description of Environment and Outbuildings Cast iron fence in front of structure. Heavy trade traffic on Arsenal.		28. No. of Stories 2 1/2	
45. Sources of Information		29. Basement? Yes <input checked="" type="checkbox"/> No <input type="checkbox"/>	
		30. Foundation Material Limestone	
		31. Wall Construction Masonry	
		32. Roof Type & Material Gable/tarpaper	
		33. No. of Bays Front Side 99	
		34. Wall Treatment Red Brick	
		35. Plan Shape Rect.	
		36. Changes (Explain in #42) Addition <input type="checkbox"/> Altered <input type="checkbox"/> Moved <input type="checkbox"/>	
		37. Condition Interior <input type="checkbox"/> Exterior Good	
		38. Preservation Underway? Yes <input type="checkbox"/> No <input checked="" type="checkbox"/>	
		39. Endangered? By What? Yes <input type="checkbox"/> No <input checked="" type="checkbox"/>	
		40. Visible from Public Road? Yes <input checked="" type="checkbox"/> No <input type="checkbox"/>	
		41. Distance from and Frontage on Road 30' / 30'	
		46. Prepared by K. Oestreich	
		47. Organization CDA	
		48. Date	
		49. Revision Date(s)	



State Historical Survey and Planning Office, State Capitol Building, Room B-25,
HISTORIC INVENTORY Jefferson City, Missouri 65101

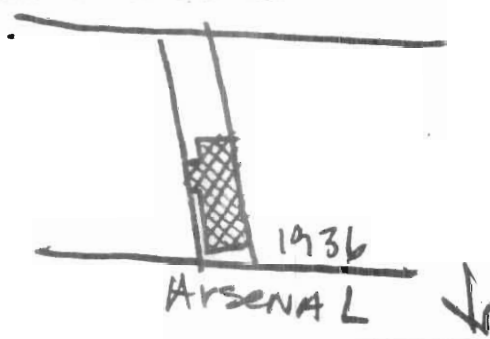
1. No.		4. Present Name(s)		10. County
2. County St. Louis		5. Other Name(s)		
3. Location of Negatives C.D.A.				
6. Specific Location 1921 Arsenal		16. Thematic Category Residential		2. Locality
7. City or Town If Rural, Township & Vicinity St. Louis		17. Date(s) or Period c. 1885 1892		
8. Site Plan with North Arrow 		18. Style or Design Mansard 40/49		
9. Coordinates UTM Lat. Long.		19. Architect or Engineer otam 30		4. Present Name(s)
10. Site Building X1 Structure Object 11		20. Contractor or Builder pach 51		
11. On National Register? Yes <input type="checkbox"/> No <input checked="" type="checkbox"/>		21. Original Use, if apparent Residential		
12. Is it Eligible? Yes <input type="checkbox"/> No <input checked="" type="checkbox"/>		22. Present Use Residential		5. Other Name(s)
13. Part of Estab. Hist. Dist.? Yes <input type="checkbox"/> No <input checked="" type="checkbox"/>		23. Ownership Public <input type="checkbox"/> Private <input checked="" type="checkbox"/>		
14. District Potent'ly? Yes <input type="checkbox"/> No <input checked="" type="checkbox"/>		24. Owner's Name & Address, if known Clyde Aaron Waltman & Harold L. Joslin		
15. Name of Established District		25. Open to Public? Yes <input type="checkbox"/> No <input checked="" type="checkbox"/>		6. Other Name(s)
42. Further Description of Important Features A mansard style structure - treated in asphalt shingles broken by a single dormer. Dormer in poor repair. Very handsome pressed brick cornice is the structure's important feature. Glazing is 1 over 1 set into brick segmental arches. Carved lintles. Limestone foundation. Entry is to the east side of the house.		26. Local Contact Person or Organization CDA		
43. History and Significance City significance. A good example of both period and style.		27. Other Surveys in Which Included		
44. Description of Environment and Outbuildings Located on busy Arsenal Avenue.		28. No. of Stories 2 3		7. Other Name(s)
45. Sources of Information		29. Basement? Yes <input type="checkbox"/> No <input checked="" type="checkbox"/>		
46. Prepared by K. Oestreich		30. Foundation Material Limestone 43		
47. Organization CDA		31. Wall Construction Masonry LB		8. Other Name(s)
48. Date		32. Roof Type & Material Mansard/Asphalt Shingles		
49. Revision Date(s)		33. No. of Bays Front Side 63 79		
46. Prepared by K. Oestreich		34. Wall Treatment Red Brick 30		9. Other Name(s)
47. Organization CDA		35. Plan Shape Rect.		
48. Date		36. Changes (Explain in #42) Addition: Moved		
49. Revision Date(s)		37. Condition Interior Good		10. Other Name(s)
46. Prepared by K. Oestreich		38. Preservation Underway? Yes <input type="checkbox"/> No <input checked="" type="checkbox"/>		
47. Organization CDA		39. Endangered? By What? Yes <input type="checkbox"/> No <input checked="" type="checkbox"/>		
48. Date		40. Visible from Public Road? Yes <input type="checkbox"/> No <input checked="" type="checkbox"/>		11. Other Name(s)
49. Revision Date(s)		41. Distance from and Frontage on Road 20' / 35'		
46. Prepared by K. Oestreich		42. Further Description of Important Features A mansard style structure - treated in asphalt shingles broken by a single dormer. Dormer in poor repair. Very handsome pressed brick cornice is the structure's important feature. Glazing is 1 over 1 set into brick segmental arches. Carved lintles. Limestone foundation. Entry is to the east side of the house.		
47. Organization CDA		43. History and Significance City significance. A good example of both period and style.		12. Other Name(s)
48. Date		44. Description of Environment and Outbuildings Located on busy Arsenal Avenue.		
49. Revision Date(s)		45. Sources of Information		
46. Prepared by K. Oestreich		46. Prepared by K. Oestreich		13. Other Name(s)
47. Organization CDA		47. Organization CDA		
48. Date		48. Date		
49. Revision Date(s)		49. Revision Date(s)		14. Other Name(s)
46. Prepared by K. Oestreich		46. Prepared by K. Oestreich		
47. Organization CDA		47. Organization CDA		
48. Date		48. Date		15. Other Name(s)
49. Revision Date(s)		49. Revision Date(s)		
46. Prepared by K. Oestreich		46. Prepared by K. Oestreich		
47. Organization CDA		47. Organization CDA		16. Other Name(s)
48. Date		48. Date		
49. Revision Date(s)		49. Revision Date(s)		

State Historical Survey and Planning Office, State Capitol Building, Room B-25,
HISTORIC INVENTORY Jefferson City, Missouri 65101

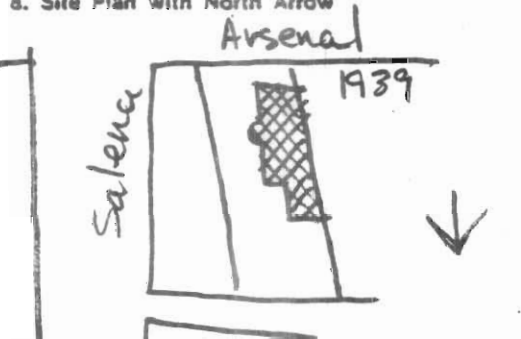
1. No.		4. Present Name(s)	
2. County St. Louis		5. Other Name(s)	
3. Location of Negatives C.D.A.			
6. Specific Location 1934 Arsenal		16. Thematic Category Residential	
7. City or Town If Rural, Township & Vicinity St. Louis		17. Date(s) or Period c. 1900 1893	
8. Site Plan with North Arrow 		18. Style or Design Victorian 45/99	
		19. Architect or Engineer other 30	
		20. Contractor or Builder pndr OB	
		21. Original Use, if apparent Residential OIA	
		22. Present Use Residential	
		23. Ownership Public <input type="checkbox"/> Private <input checked="" type="checkbox"/>	
		24. Owner's Name & Address, if known Western Textile Products	
9. Coordinates UTM Lat. Long.		25. Open to Public? Yes <input type="checkbox"/> No <input checked="" type="checkbox"/>	
10. Site <input type="checkbox"/> Building <input checked="" type="checkbox"/> Structure <input type="checkbox"/> Object <input type="checkbox"/>		26. Local Contact Person or Organization CDA	
11. On National Register? Yes <input type="checkbox"/> No <input checked="" type="checkbox"/>		27. Other Surveys in Which Included	
12. Is it Eligible? Yes <input type="checkbox"/> No <input checked="" type="checkbox"/>			
13. Part of Estab. Hist. Dist.? Yes <input type="checkbox"/> No <input checked="" type="checkbox"/>			
14. District Potent'l? Yes <input type="checkbox"/> No <input checked="" type="checkbox"/>			
15. Name of Established District		28. No. of Stories 2	
		29. Basement? Yes <input checked="" type="checkbox"/> No <input type="checkbox"/>	
		30. Foundation Material Limestone 43	
		31. Wall Construction Masonry LB	
		32. Roof Type & Material Flat w. parapet GBft PR	
		33. No. of Bays Front Side DR	
		34. Wall Treatment Red Brick 30	
		35. Plan Shape Rect.	
		36. Changes (Explain in #42) Addition <input type="checkbox"/> Altered <input type="checkbox"/> Moved <input type="checkbox"/>	
		37. Condition Interior Exterior Good	
		38. Preservation Underway? Yes <input checked="" type="checkbox"/> No <input type="checkbox"/>	
		39. Endangered? By What? Yes <input type="checkbox"/> No <input checked="" type="checkbox"/>	
		40. Visible from Public Road? Yes <input checked="" type="checkbox"/> No <input type="checkbox"/>	
		41. Distance from and Frontage on Road 5'/30'	
42. Further Description of Important Features A victorian structure - red brick facade - front painted red. Roof is flat with parapet. Glazing is flat headed and one over one. Classical style porch on right front, supported by a pair of Ionic columns.			
43. History and Significance City significance.			
44. Description of Environment and Outbuildings Located on busy Arsenal Street.			
45. Sources of Information			
46. Prepared by K. Oestreich			
47. Organization CDA			
48. Date 49. Revision Date(s)			



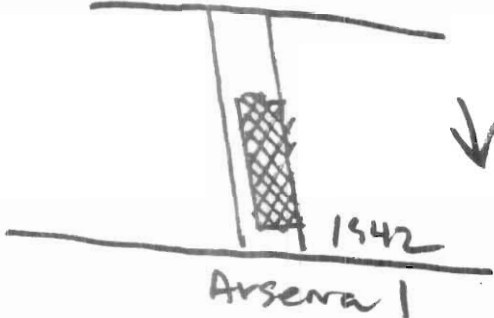
State Historical Survey and Planning Office, State Capitol Building, Room B-25,
HISTORIC INVENTORY Jefferson City, Missouri 65101


1. No.		4. Present Name(s)	
2. County St. Louis		5. Other Name(s)	
3. Location of Negatives C.D.A.			
6. Specific Location 1936 Arsenal		16. Thematic Category Residential	
7. City or Town If Rural, Township & Vicinity St. Louis		17. Date(s) or Period c. 1900 1896	
8. Site Plan with North Arrow 		18. Style or Design Victorian 45/49	
9. Coordinates UTM Lat. Long.		19. Architect or Engineer John 30 43	
10. Site Building Xi Structure Object Xi		20. Contractor or Builder pach RI	
11. On National Register? Yes <input type="checkbox"/> No <input checked="" type="checkbox"/>		21. Original Use, if apparent Residential DIA	
12. Is it Eligible? Yes <input type="checkbox"/> No <input checked="" type="checkbox"/>		22. Present Use Residential	
13. Part of Estab. Hist. Dist.? Yes <input type="checkbox"/> No <input checked="" type="checkbox"/>		23. Ownership Public <input type="checkbox"/> Private <input checked="" type="checkbox"/>	
14. District Potent? Yes <input type="checkbox"/> No <input checked="" type="checkbox"/>		24. Owner's Name & Address, if known Caroline B. Brown 1936 Arsenal	
15. Name of Established District		25. Open to Public? Yes <input type="checkbox"/> No <input checked="" type="checkbox"/>	
		26. Local Contact Person or Organization CDA	
		27. Other Surveys in Which Included	
42. Further Description of Important Features Red brick. 2nd floor windows are flat headed while those on the 1st floor are set into a coupled Romanesque arch. Glazing is 1 over 1. Stringcourse in limestone at 1st and 2nd floor sill level. Entry recessed into right front corner. Ornate oak doors. Gable roof treated in variegated gray slate. Stepped gable, dressed limestone foundation.		28. No. of Stories 2 1/2	
		29. Basement? Yes <input checked="" type="checkbox"/> No <input type="checkbox"/>	
		30. Foundation Material Limestone 43	
		31. Wall Construction Masonry 18	
		32. Roof Type & Material Gable Slate GB	
		33. No. of Bays Front Side 45	
		34. Wall Treatment Red Brick	
		35. Plan Shape Rect.	
		36. Changes (Explain in #42) Addition <input type="checkbox"/> Altered <input type="checkbox"/> Moved <input type="checkbox"/>	
		37. Condition Interior <input type="checkbox"/> Exterior Good	
		38. Preservation Underway? Yes <input checked="" type="checkbox"/> No <input type="checkbox"/>	
		39. Endangered? By What? Yes <input checked="" type="checkbox"/> No <input type="checkbox"/>	
		40. Visible from Public Road? Yes <input checked="" type="checkbox"/> No <input type="checkbox"/>	
		41. Distance from and Frontage on Road 5' / 55'	
43. History and Significance Good example of style and period. City significance.		5. Other Name(s) Photo	
44. Description of Environment and Outbuildings On busy Arsenal Street.			
45. Sources of Information		46. Prepared by K. Oestreich	
		47. Organization CDA	
		48. Date 49. Revision Date(s)	

State Historical Survey and Planning Office, State Capitol Building, Room B-25,
HISTORIC INVENTORY Jefferson City, Missouri 65101

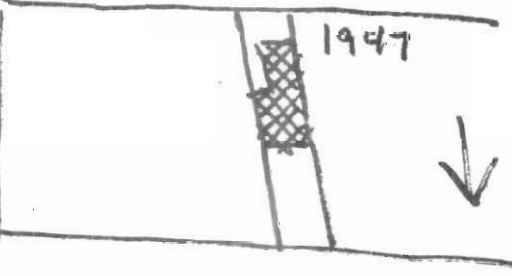

1. No.		4. Present Name(s)	
2. County St. Louis		5. Other Name(s)	
3. Location of Negatives C.D.A.			
6. Specific Location 1939 Arsenal		16. Thematic Category Residential	28. No. of Stories 2½
7. City or Town If Rural, Township & Vicinity St. Louis		17. Date(s) or Period c. 1885 c.1890	29. Basement? Yes <input checked="" type="checkbox"/> No <input type="checkbox"/>
8. Site Plan with North Arrow 		18. Style or Design Mansard 4019	30. Foundation Material Limestone 4.3
9. Coordinates Lat. UTM Long.		19. Architect or Engineer D. H. H. 20	31. Wall Construction Masonry LB
10. Site <input type="checkbox"/> Building <input checked="" type="checkbox"/> Structure <input type="checkbox"/> Object <input type="checkbox"/>		20. Contractor or Builder prich	32. Roof Type & Material Mansard asphalt shingles 63
11. On National Register? Yes <input type="checkbox"/> No <input checked="" type="checkbox"/>		21. Original Use, if apparent Residential 01A	33. No. of Bays Front Side
12. Is it Eligible? Yes <input type="checkbox"/> No <input checked="" type="checkbox"/>		22. Present Use Residential	34. Wall Treatment Red brick 30
13. Part of Estab. Hist. Dist.? Yes <input type="checkbox"/> No <input checked="" type="checkbox"/>		23. Ownership Public <input type="checkbox"/> Private <input checked="" type="checkbox"/>	35. Plan Shape rect. RC
14. District Potent? Yes <input type="checkbox"/> No <input checked="" type="checkbox"/>		24. Owner's Name & Address, if known	36. Changes (Explain in #42) Addition <input type="checkbox"/> Altered <input type="checkbox"/> Moved <input type="checkbox"/>
15. Name of Established District		25. Open to Public? Yes <input type="checkbox"/> No <input checked="" type="checkbox"/>	37. Condition Interior Exterior red brick
16. Further Description of Important Features A vernacular building with shallow mansard roof treated in asphalt shingles. No dormers. Heavily bracketed wooden cornice with series of 3 windows built into it. Glazing is 1 over 1. Set into brick segmental arches. Entry recessed into left, front corner has been built out and modified.		26. Local Contact Person or Organization CDA	38. Preservation Underway? Yes <input type="checkbox"/> No <input checked="" type="checkbox"/>
17. History and Significance City significance - important for cornice treatment.		27. Other Surveys in Which Included	39. Endangered? By What? Yes <input type="checkbox"/> No <input checked="" type="checkbox"/>
18. Description of Environment and Outbuildings Located on very busy Arsenal. Not conducive to residential living.		40. Visible from Public Road? Yes <input checked="" type="checkbox"/> No <input type="checkbox"/>	
19. Sources of Information		41. Distance from and Frontage on Road 10' / 35'	
20. Prepared by K. Oestreich		21. Organization CDA	
22. Date		23. Revision Date(s)	
24. Other Name(s)			

State Historical Survey and Planning Office, State Capitol Building, Room B-25,
HISTORIC INVENTORY Jefferson City, Missouri 65101

1. No.		4. Present Name(s)		term	
2. County St. Louis		5. Other Name(s)		not entered	
3. Location of Negatives C.D.A.		6. Specific Location 1942 Arsenal		16. Thematic Category Residential	
7. City or Town If Rural, Township & Vicinity St. Louis		17. Date(s) or Period c. 1885		28. No. of Stories 2 1/2	
8. Site Plan with North Arrow 		18. Style or Design Mansard		29. Basement? Yes <input checked="" type="checkbox"/> No <input type="checkbox"/>	
9. Coordinates Lat. _____ Long. _____		19. Architect or Engineer		30. Foundation Material Limestone	
10. Site <input type="checkbox"/> Building <input checked="" type="checkbox"/> Structure <input type="checkbox"/> Object <input type="checkbox"/>		20. Contractor or Builder		31. Wall Construction Masonry	
11. On National Register? Yes <input type="checkbox"/> No <input checked="" type="checkbox"/>		21. Original Use, if apparent Residential		32. Roof Type & Material Mansard/Slate	
12. Is it Eligible? Yes <input type="checkbox"/> No <input checked="" type="checkbox"/>		22. Present Use Residential		33. No. of Bays Front _____ Side _____	
13. Part of Estab. Hist. Dist.? Yes <input type="checkbox"/> No <input checked="" type="checkbox"/>		23. Ownership Public <input type="checkbox"/> Private <input checked="" type="checkbox"/>		34. Wall Treatment Red Brick	
14. District Potent'l? Yes <input type="checkbox"/> No <input checked="" type="checkbox"/>		24. Owner's Name & Address, if known		35. Plan Shape Rect.	
15. Name of Established District		25. Open to Public? Yes <input type="checkbox"/> No <input checked="" type="checkbox"/>		36. Changes (Explain in #42) Addition <input type="checkbox"/> Altered <input type="checkbox"/> Moved <input type="checkbox"/>	
42. Further Description of Important Features A mansard structure - slate roof with a pair of dormers. Extremely ornate wood cornice. Glazing is gone - the building is vacant and boarded up. Segmental brick arches with limestone end blocks. Entry recessed into right front corner. Dressed limestone facade in front undressed sides and rear. Incongruous awning (metal) over entry.		26. Local Contact Person or Organization CDA		37. Condition Interior _____ Exterior <u>Good</u>	
43. History and Significance City significance. Good example of period and style.		27. Other Surveys in Which Included		38. Preservation Underway? Yes <input type="checkbox"/> No <input checked="" type="checkbox"/>	
44. Description of Environment and Outbuildings Cast iron fence in arrow motif. Part of a superb streetscape.		46. Prepared by K. Oestreich		39. Endangered? By What? Yes <input checked="" type="checkbox"/> No <input type="checkbox"/>	
45. Sources of Information		47. Organization CDA		40. Visible from Public Road? Yes <input checked="" type="checkbox"/> No <input type="checkbox"/>	
		48. Date		41. Distance from and Frontage on Road 5' / 30'	
		49. Revision Date(s)		5. Other Name(s)	



State Historical Survey and Planning Office, State Capitol Building, Room B-25,
HISTORIC INVENTORY Jefferson City, Missouri 65101

1. No.		4. Present Name(s)	
2. County St. Louis		5. Other Name(s)	
3. Location of Negatives C.D.A.			
6. Specific Location 1947 Arsenal		16. Thematic Category Residential	
7. City or Town If Rural, Township & Vicinity St. Louis		17. Date(s) or Period c. 1895 1891	
8. Site Plan with North Arrow Arsenal		18. Style or Design Queen Anne Townhouse 95/19	
		19. Architect or Engineer other 30	
		20. Contractor or Builder pnc 08	
		21. Original Use, if apparent Residential 21A	
		22. Present Use Residential	
9. Coordinates UTM Lat. Long.		23. Ownership Public <input type="checkbox"/> Private <input checked="" type="checkbox"/>	
10. Site <input type="checkbox"/> Building <input checked="" type="checkbox"/> Structure <input type="checkbox"/> Object <input type="checkbox"/>		24. Owner's Name & Address, if known	
11. On National Register? Yes <input type="checkbox"/> No <input checked="" type="checkbox"/>		25. Open to Public? Yes <input type="checkbox"/> No <input checked="" type="checkbox"/> XX	
12. Is it Eligible? Yes <input type="checkbox"/> No <input checked="" type="checkbox"/>		26. Local Contact Person or Organization CDA	
13. Part of Estab. Yes <input type="checkbox"/> Hist. Dist.? No <input checked="" type="checkbox"/>		27. Other Surveys in Which Included:	
14. District Potent? Yes <input type="checkbox"/> No <input checked="" type="checkbox"/>		28. No. of Stories 2 1/2	
15. Name of Established District		29. Basement? Yes <input type="checkbox"/> No <input checked="" type="checkbox"/>	
		30. Foundation Material Limestone 13	
		31. Wall Construction Masonry LB	
		32. Roof Type & Material Gable/Slate MN FT DR	
		33. No. of Bays Front 45 99 Side	
		34. Wall Treatment Red Brick 30	
		35. Plan Shape rect.	
		36. Changes (Explain in #42) Addition <input type="checkbox"/> Altered <input type="checkbox"/> Moved <input type="checkbox"/>	
		37. Condition Interior Exterior Fair	
		38. Preservation Underway? Yes <input type="checkbox"/> No <input checked="" type="checkbox"/>	
		39. Endangered? By What? Yes <input type="checkbox"/> No <input checked="" type="checkbox"/>	
		40. Visible from Public Road? Yes <input checked="" type="checkbox"/> No <input type="checkbox"/>	
		41. Distance from and Frontage on Road 20' / 30'	
42. Further Description of Important Features A red brick structure in the Queen Anne townhouse style. Roof is treated in variegated gray slate in the fishscale pattern. Mansard in style with gable in front. Copper flashing. Very ornate brick work. Victorian porch. 1st and 2nd floor windows set into gables set in large basket arches. 1st floor window contains art glass.			
			
43. History and Significance A superb example of style and period. Queen Anne style structures are somewhat rare in St. Louis.			
44. Description of Environment and Outbuildings Located on very busy Arsenal. Heavy truck traffic.			
45. Sources of Information			
46. Prepared by K. Oestreich			
47. Organization CDA			
48. Date		49. Revision Date(s)	

Salena

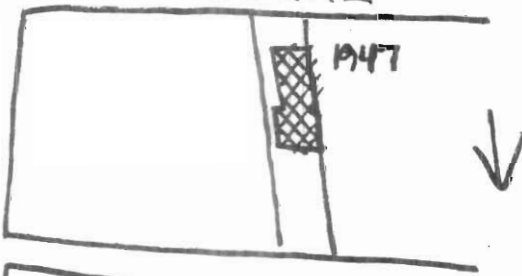
110

County

Present Name(s)

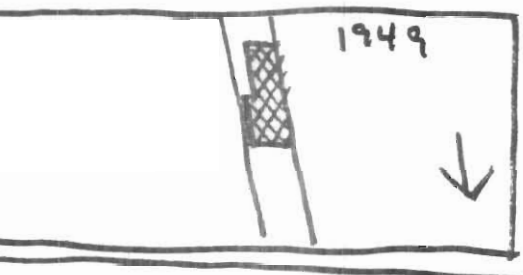

5. Other Name(s)

State Historical Survey and Planning Office, State Capitol Building, Room B-25,
HISTORIC INVENTORY Jefferson City, Missouri 65101



1. No.		4. Present Name(s)		2. County	5. Other Name(s)
2. County					
3. Location of Negatives					
6. Specific Location		16. Thematic Category		28. No. of Stories	
1947 Arsenal		Residential		2 1 1/2	
7. City or Town If Rural, Township & Vicinity		17. Date(s) or Period		29. Basement?	
St. Louis		c. 1885 1887		Yes <input checked="" type="checkbox"/> No <input type="checkbox"/>	
8. Site Plan with North Arrow		18. Style or Design		30. Foundation Material	
		Mansard 40 149		Limestone 43	
9. Coordinates		19. Architect or Engineer		31. Wall Construction	
Lat. UTM				Masonry LB	
Long.		20. Contractor or Builder		32. Roof Type & Material	
		Behn 20		Mansard/Slate MN 95 DR	
10. Site Building X		21. Original Use, if apparent		33. No. of Bays	
		Residential DIA		Front Side	
11. On National Register? Yes <input type="checkbox"/> No <input checked="" type="checkbox"/>		22. Present Use		34. Wall Treatment	
12. Is it Eligible? Yes <input type="checkbox"/> No <input checked="" type="checkbox"/>		Residential		Red Brick 43	
13. Part of Estab. Hist. Dist.? Yes <input type="checkbox"/> No <input checked="" type="checkbox"/>		23. Ownership		35. Plan Shape	
14. District Potent'ly? Yes <input type="checkbox"/> No <input checked="" type="checkbox"/>		Public <input type="checkbox"/> Private <input checked="" type="checkbox"/>		Rect.	
15. Name of Established District		24. Owner's Name & Address, if known		36. Changes (Explain in #42)	
		Edna C. Altgibers		Addition <input type="checkbox"/> Altered <input type="checkbox"/> Moved <input type="checkbox"/>	
		1947 Arsenal		37. Condition	
		25. Open to Public? Yes <input type="checkbox"/> No <input checked="" type="checkbox"/>		Interior _____	
		26. Local Contact Person or Organization		Exterior _____	
		CDA		Good	
		27. Other Surveys in Which Included		38. Preservation Underway? Yes <input checked="" type="checkbox"/> No <input type="checkbox"/>	
				39. Endangered? By What? Yes <input type="checkbox"/> No <input checked="" type="checkbox"/>	
				40. Visible from Public Road? Yes <input checked="" type="checkbox"/> No <input type="checkbox"/>	
				41. Distance from and Frontage on Road 15' / 30'	
42. Further Description of Important Features					
<p>A 1 1/2 story mansard style structure. Mansard is gray slate with a single dormer. Very ornate wooden cornice. Glazing is 1 over 1 set into segmental brick arches. End blocks and keystone may be limestone. Dressed limestone front. Foundation undressed limestone - sides and rear. Cast iron grills over 1st floor windows.</p>					
43. History and Significance					
<p>A superb example of its style. City significance.</p>					
44. Description of Environment and Outbuildings					
45. Sources of Information					
46. Prepared by					
K. Oestreich					
47. Organization					
CDA					
48. Date					
49. Revision Date(s)					



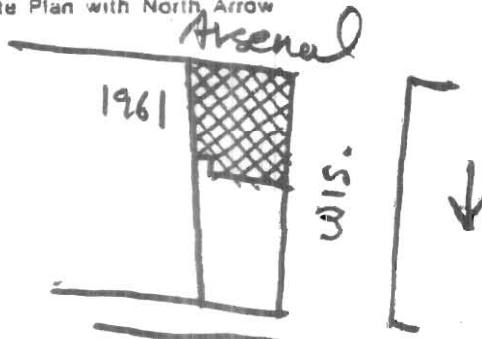

State Historical Survey and Planning Office, State Capitol Building, Room B-25,
HISTORIC INVENTORY Jefferson City, Missouri 65101

1. No.		4. Present Name(s)		1. No
2. County St. Louis		5. Other Name(s)		
3. Location of Negatives C.D.A.				
6. Specific Location 1949 Arsenal		16. Thematic Category Residential	28. No. of Stories 2½ 3	2. County
7. City or Town If Rural, Township & Vicinity St. Louis		17. Date(s) or Period c. 1885 1885	29. Basement? Yes <input checked="" type="checkbox"/> No <input type="checkbox"/>	
8. Site Plan with North Arrow ARSENAL 		18. Style or Design Mansard 40119	30. Foundation Material Limestone 43	
		19. Architect or Engineer John 2030 43	31. Wall Construction Masonry LB	3. Present Name(s)
		20. Contractor or Builder Pitch R.I.	32. Roof Type & Material Mansard Slate MN Fr LR	
		21. Original Use, if apparent Residential DIA	33. No. of Bays Front Side 45 99	
		22. Present Use Residential	34. Wall Treatment Red Brick 30	4. Present Name(s)
		23. Ownership Public <input type="checkbox"/> Private <input checked="" type="checkbox"/>	35. Plan Shape Rect.	
		24. Owner's Name & Address, if known	36. Changes (Explain in #42) Addition <input type="checkbox"/> Altered <input type="checkbox"/> Moved <input type="checkbox"/>	
9. Coordinates UTM Lat. Long.		25. Open to Public? Yes <input type="checkbox"/> No <input checked="" type="checkbox"/>	37. Condition Interior _____ Exterior Good	5. Other Name(s)
10. Site <input type="checkbox"/> Building <input checked="" type="checkbox"/> Structure <input type="checkbox"/> Object <input type="checkbox"/>		26. Local Contact Person or Organization CDA	38. Preservation Underway? Yes <input checked="" type="checkbox"/> No <input type="checkbox"/>	
11. On National Register? Yes <input type="checkbox"/> No <input checked="" type="checkbox"/> 12. Is it Eligible? Yes <input type="checkbox"/> No <input checked="" type="checkbox"/>		27. Other Surveys in Which Included	39. Endangered? By What? Yes <input type="checkbox"/> No <input checked="" type="checkbox"/>	
13. Part of Estab. Yes <input type="checkbox"/> Hist. Dist.? No <input checked="" type="checkbox"/> 14. District Potent? Yes <input type="checkbox"/> No <input checked="" type="checkbox"/>			40. Visible from Public Road? Yes <input checked="" type="checkbox"/> No <input type="checkbox"/>	5. Other Name(s)
15. Name of Established District			41. Distance from and Frontage on Road 15' / 30'	
42. Further Description of Important Features A mansard style structure - very well maintained. Mansard is treated in variegated gray slate, broken by a single dormer. Cornice is wood - very restrained. Glazing is 1 over 1 set into segmental brick arches with limestone keystones - also limestone sills. Foundation is dressed limestone (front) undressed (sides and rear). Entry recessed in right front corner.				
43. History and Significance City significance. A good example of its period and style.				
44. Description of Environment and Outbuildings Well kept up. On very busy Arsenal Street.				
45. Sources of Information			46. Prepared by K. Oestreich	5. Other Name(s)
			47. Organization CDA	
			48. Date 49. Revision Date(s)	

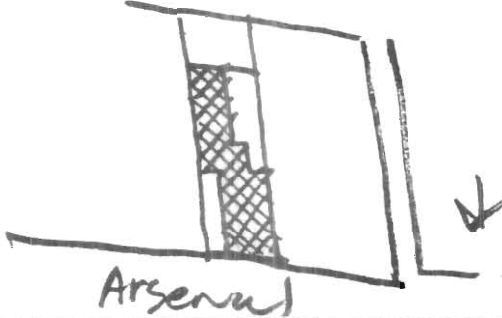
State Historical Survey and Planning Office, State Capitol Building, Room B-25,
HISTORIC INVENTORY Jefferson City, Missouri 65101


1. No.		4. Present Name(s)		2. County		5. Other Name(s)		3. Location of Negatives	
				St. Louis				C.D.A.	
6. Specific Location				16. Thematic Category		28. No. of Stories			
1957 Arsenal				Residential		2 1/2 3			
7. City or Town If Rural, Township & Vicinity				17. Date(s) or Period		29. Basement?			
St. Louis				c. 1885 1884		Yes XX No :			
8. Site Plan with North Arrow				18. Style or Design		30. Foundation Material			
				Vernacular/Mansard 40/52		Limestone 43			
				19. Architect or Engineer		31. Wall Construction			
				20. Contractor or Builder		Masonry LB			
				21. Original Use, if apparent		32. Roof Type & Material			
				Residential - 2 family		Mansard/Slate 40			
				22. Present Use		33. No. of Bays			
						Front Side 45			
9. Coordinates UTM				23. Ownership		34. Wall Treatment			
Lat.				Public <input type="checkbox"/>		Red Brick 30			
Long.				Private <input checked="" type="checkbox"/>		35. Plan Shape Rect.			
10. Site <input type="checkbox"/> Building <input checked="" type="checkbox"/>				24. Owner's Name & Address, if known		36. Changes (Explain in #42)			
				Mary Lee		Addition <input type="checkbox"/>			
				1957 Arsenal		Altered <input type="checkbox"/>			
				25. Open to Public?		Moved <input type="checkbox"/>			
				Yes <input type="checkbox"/>		37. Condition			
				No <input checked="" type="checkbox"/>		Interior			
11. On National Register? Yes <input type="checkbox"/> No <input checked="" type="checkbox"/>				26. Local Contact Person or Organization		Exterior Good			
12. Is it Eligible? Yes <input type="checkbox"/> No <input checked="" type="checkbox"/>				CDA		38. Preservation Underway? Yes <input checked="" type="checkbox"/> No <input type="checkbox"/>			
13. Part of Estab. Hist. Dist.? Yes <input type="checkbox"/> No <input checked="" type="checkbox"/>				27. Other Surveys in Which Included		39. Endangered? By What? Yes <input type="checkbox"/> No <input checked="" type="checkbox"/>			
14. District Potent? Yes <input type="checkbox"/> No <input checked="" type="checkbox"/>						40. Visible from Public Road? Yes <input checked="" type="checkbox"/> No <input type="checkbox"/>			
15. Name of Established District						41. Distance from and Frontage on Road 12' / 25'			
42. Further Description of Important Features				4. Present Name(s)					
A well-maintained 2 family structure. Mansard roof treated in variegated gray slate broken by a single narrow dormer. Very ornate wooden cornice. Glazing is 1 over 1 set into brick segmental arches with limestone end blocks and keystones. Limestone sills. Carved lintles. Entry recessed in left front corner. Balcony and walkout centered on 2nd floor.									
43. History and Significance				5. Other Name(s)					
City significance. A particularly handsome and well-maintained structure.									
44. Description of Environment and Outbuildings									
Located on busy Arsenal Avenue.									
45. Sources of Information				46. Prepared by					
				K. Oestreich					
				47. Organization					
				CDA					
				48. Date					
				49. Revision Date(s)					

State Historical Survey and Planning Office, State Capitol Building, Room B-25,
HISTORIC INVENTORY Jefferson City, Missouri 65101

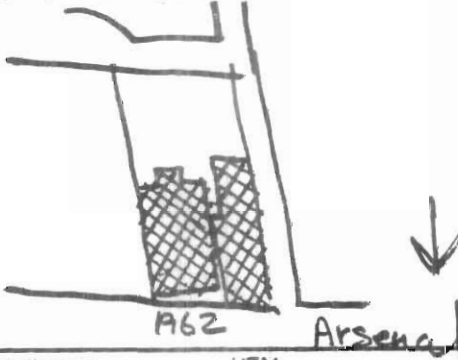
1. No.		4. Present Name(s)	
2. County St. Louis		5. Other Name(s)	
3. Location of Negatives C.D.A.			
6. Specific Location 1961 Arsenal 1959-		16. Thematic Category Res.	
7. City or Town If Rural, Township & Vicinity St. Louis		17. Date(s) or Period C 1885	
8. Site Plan with North Arrow 		18. Style or Design Mansard 40/63	
9. Coordinates Lat. UTM Long.		19. Architect or Engineer other 30	
10. Site Building X Structure Object		20. Contractor or Builder Pach	
11. On National Register? Yes <input type="checkbox"/> No <input checked="" type="checkbox"/>		21. Original Use, if apparent Tenement ODE 01B	
12. Is it Eligible? Yes <input type="checkbox"/> No <input checked="" type="checkbox"/>		22. Present Use Res./Comm.	
13. Part of Estab. Hist. Dist.? Yes <input type="checkbox"/> No <input checked="" type="checkbox"/>		23. Ownership Public <input type="checkbox"/> Private <input checked="" type="checkbox"/>	
14. District Potent? Yes <input type="checkbox"/> No <input checked="" type="checkbox"/>		24. Owner's Name & Address, if known Herman L. Cohen 1961 Arsenal	
15. Name of Established District		25. Open to Public? Partially Yes <input checked="" type="checkbox"/> No <input type="checkbox"/>	
		26. Local Contact Person or Organization CDA	
		27. Other Surveys in Which Included	
42. Further Description of Important Features A large tenement structure in the mansard style. Four dormers break south side of roof - a 5th at the turn of the corner. Simple dignified brick cornice. Varigated gray slate in fish scale pattern. Simple 2nd floor front facade windows are flat headed, segmental arches on the sides and rear. Glazing is 1 over 1. Cast iron and brick storefront. Limestone foundation. Not a particularly outstanding storefront.		28. No. of Stories 2 1/2 3	
		29. Basement? Yes <input checked="" type="checkbox"/> No <input type="checkbox"/>	
		30. Foundation Material Limestone 43	
		31. Wall Construction Masonry LB	
		32. Roof Type & Material MN FT DR	
		33. No. of Bays 45 99 Front Side	
		34. Wall Treatment Red brick 30 59	
		35. Plan Shape Rect.	
		36. Changes (Explain in #42) Addition <input type="checkbox"/> Altered <input type="checkbox"/> Moved <input type="checkbox"/>	
		37. Condition Interior Fair Exterior Fair	
		38. Preservation Underway? Yes <input type="checkbox"/> No <input checked="" type="checkbox"/>	
		39. Endangered? By What? Yes <input type="checkbox"/> No <input checked="" type="checkbox"/>	
		40. Visible from Public Road? Yes <input checked="" type="checkbox"/> No <input type="checkbox"/>	
		41. Distance from and Frontage on Road 0' 60'	
43. History and Significance City significance.			
44. Description of Environment and Outbuildings Located at the corner of Arsenal and Wisconsin.			
45. Sources of Information		46. Prepared by K. Oestreich	
		47. Organization CDA	
		48. Date	
		49. Revision Date(s)	

State Historical Survey and Planning Office, State Capitol Building, Room B-25,
HISTORIC INVENTORY Jefferson City, Missouri 65101

1. No.		4. Present Name(s)	
2. County St. Louis		BAND L FURNITURE	
3. Location of Negatives C.D.A.		5. Other Name(s)	
6. Specific Location 1960 Arsenal		16. Thematic Category Tenement	
7. City or Town If Rural, Township & Vicinity St. Louis		17. Date(s) or Period c. 1885 1889	
8. Site Plan with North Arrow 		18. Style or Design Mansard 90/50	
9. Coordinates UTM Lat. Long.		19. Architect or Engineer Allen 30 40	
10. Site Building X Structure Object		20. Contractor or Builder Porch R1	
11. On National Register? Yes <input type="checkbox"/> No <input checked="" type="checkbox"/>		21. Original Use, if apparent Tenement	
12. Is it Eligible? Yes <input type="checkbox"/> No <input checked="" type="checkbox"/>		22. Present Use Residential/Commercial	
13. Part of Estab. Hist. Dist.? Yes <input type="checkbox"/> No <input checked="" type="checkbox"/>		23. Ownership Public <input type="checkbox"/> Private <input checked="" type="checkbox"/>	
14. District Potent? Yes <input type="checkbox"/> No <input checked="" type="checkbox"/>		24. Owner's Name & Address, if known	
15. Name of Established District		25. Open to Public? Yes <input type="checkbox"/> No <input checked="" type="checkbox"/>	
42. Further Description of Important Features A mansard style tenement structure. Storefront on 1st floor. Residential above. Mansard roof is treated in slate, painted silver-gray. Slate in fishscale pattern. Two dormers. Very elaborate wooden cornice. Glazing is 1 over 1 in front, 2 over 2 sides and rear. Set into segmental arches. Carved lintels in front facade. Dressed limestone foundation. Fairly uninspired storefront. No cast iron of consequence.		26. Local Contact Person or Organization CDA	
43. History and Significance A good example of the mansard style commercial structure. City significance.		27. Other Surveys in Which Included	
44. Description of Environment and Outbuildings Fronts directly on the sidewalk.		28. No. of Stories 2 1/2 3	
45. Sources of Information		29. Basement? Yes <input checked="" type="checkbox"/> No <input type="checkbox"/>	
		30. Foundation Material Limestone 43	
		31. Wall Construction Masonry LB	
		32. Roof Type & Material Mansard Slate MN 5+	
		33. No. of Bays Front Side 45 99	
		34. Wall Treatment Red Brick 30	
		35. Plan Shape Rect.	
		36. Changes (Explain in #42) Addition <input type="checkbox"/> Altered <input type="checkbox"/> Moved <input type="checkbox"/>	
		37. Condition Interior Exterior Good	
		38. Preservation Underway? Yes <input type="checkbox"/> No <input checked="" type="checkbox"/>	
		39. Endangered? By What? Yes <input type="checkbox"/> No <input checked="" type="checkbox"/>	
		40. Visible from Public Road? Yes <input checked="" type="checkbox"/> No <input type="checkbox"/>	
		41. Distance from and Frontage on Road 0'/45'	
		46. Prepared by K. Oestreich	
		47. Organization CDA	
		48. Date 49. Revision Date(s)	

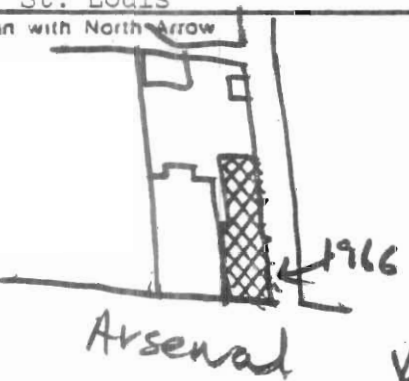


State Historical Survey and Planning Office, State Capitol Building, Room B-25,
HISTORIC INVENTORY Jefferson City, Missouri 65101

1. No.		4. Present Name(s)	
2. County St. Louis		5. Other Name(s)	
3. Location of Negatives C.D.A.			
6. Specific Location 1962 Arsenal		16. Thematic Category Residential	
7. City or Town If Rural, Township & Vicinity St. Louis		17. Date(s) or Period c. 1895-1900 1906	
8. Site Plan with North Arrow 		18. Style or Design Vernacular 65/53	
9. Coordinates UTM Lat. Long.		19. Architect or Engineer Attn to 62	
10. Site II Building XI Structure II Object II		20. Contractor or Builder Pich R. R.	
11. On National Register? Yes II No XI		21. Original Use, if apparent Residential - 4 family	
12. Is it Eligible? Yes II No XI		22. Present Use Residential - 4 family	
13. Part of Estab. Hist. Dist.? Yes II No XI		23. Ownership Public II Private XI	
14. District Potent? Yes II No XI		24. Owner's Name & Address, if known George W. Murray 1962 Arsenal	
15. Name of Established District		25. Open to Public? Yes II No XI	
		26. Local Contact Person or Organization CDA	
		27. Other Surveys in Which Included	
		28. No. of Stories 2	
		29. Basement? Yes X No I	
		30. Foundation Material Limestone 43	
		31. Wall Construction Masonry LB	
		32. Roof Type & Material Flat w. parapet 4 PR	
		33. No. of Bays Front Side 49	
		34. Wall Treatment Red Brick 30	
		35. Plan Shape Rect.	
		36. Changes (Explain in #42) Addition Altered I Moved I	
		37. Condition Interior Exterior Good	
		38. Preservation Underway? Yes X No I	
		39. Endangered? By What? Yes II No XI	
		40. Visible from Public Road? Yes X No I	
		41. Distance from and Frontage on Road 0'/55'	
42. Further Description of Important Features A vernacular, 4 family flat. Roof is flat with parapet. All windows are flat headed - limestone sills. A pair of central entries is best feature. Recessed under 2 Romanesque arches are two sets of doors. Doors are set at a V angle making the space they occupy what would normally be one door. I've been told that this is a St. Louis innovation. Glazing is 1 over 1 on 1st floor and 6 over 1 on 2nd. Dressed limestone foundation and			
43. History and Significance / stairs. Cast iron grills on windows.			
City significance. This is a very good example of this vernacular style.			
44. Description of Environment and Outbuildings			
45. Sources of Information		46. Prepared by K. Oestreich	
		47. Organization CDA	
		48. Date	
		49. Revision Date(s)	




State Historical Survey and Planning Office, State Capitol Building, Room B-25,
HISTORIC INVENTORY Jefferson City, Missouri 65101

1. No.		4. Present Name(s)	
2. County St. Louis		5. Other Name(s)	
3. Location of Negatives C.D.A.			
6. Specific Location 1966 Arsenal		16. Thematic Category Tenement	
7. City or Town If Rural, Township & Vicinity St. Louis		17. Date(s) or Period c. 1885-1900 1906	
8. Site Plan with North Arrow 		18. Style or Design 65/63	
9. Coordinates UTM Lat. Long.		19. Architect or Engineer Other 40.62	
10. Site Building Structure Object		20. Contractor or Builder	
11. On National Register? Yes <input type="checkbox"/> No <input checked="" type="checkbox"/>		21. Original Use, if apparent Tenement 02E 01B	
12. Is it Eligible? Yes <input type="checkbox"/> No <input checked="" type="checkbox"/>		22. Present Use Commercial	
13. Part of Estab. Hist. Dist.? Yes <input type="checkbox"/> No <input checked="" type="checkbox"/>		23. Ownership Public <input type="checkbox"/> Private <input checked="" type="checkbox"/>	
14. District Potent? Yes <input type="checkbox"/> No <input checked="" type="checkbox"/>		24. Owner's Name & Address, if known William & Sandra R. Legens	
15. Name of Established District		25. Open to Public? Yes <input type="checkbox"/> No <input checked="" type="checkbox"/>	
		26. Local Contact Person or Organization CDA	
		27. Other Surveys in Which Included	
		28. No. of Stories 2	
		29. Basement? Yes <input type="checkbox"/> No <input checked="" type="checkbox"/>	
		30. Foundation Material Limestone 7B	
		31. Wall Construction Masonry 4B	
		32. Roof Type & Material Flat w. parapet Ft PR	
		33. No. of Bays Front Side 99	
		34. Wall Treatment Red Brick 30	
		35. Plan Shape Rect.	
		36. Changes (Explain in #42) Addition Altered Moved	
		37. Condition Interior Exterior Good	
		38. Preservation Underway? Yes <input type="checkbox"/> No <input checked="" type="checkbox"/>	
		39. Endangered? By What? Yes <input type="checkbox"/> No <input checked="" type="checkbox"/>	
		40. Visible from Public Road? Yes <input checked="" type="checkbox"/> No <input type="checkbox"/>	
		41. Distance from and Frontage on Road 0'/25'	
42. Further Description of Important Features 1966 Arsenal is in the same style as 1964 Arsenal. Red brick facade. First floor commercial front. Turns the corner well. Appears to be used as storage by B & L Furniture.			
43. History and Significance City significance.			
44. Description of Environment and Outbuildings Located at Wisconsin and Arsenal.			
45. Sources of Information			
46. Prepared by K. Oestreich			
47. Organization CDA			
48. Date		49. Revision Date(s)	

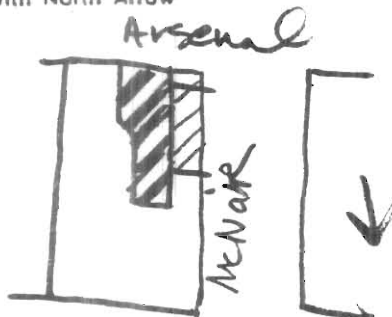



State Historical Survey and Planning Office, State Capitol Building, Room B-25, HISTORIC INVENTORY Jefferson City, Missouri 65101

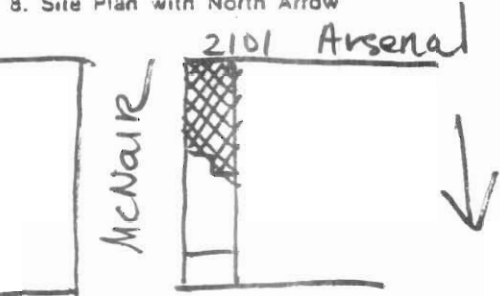

1. No.		4. Present Name(s)			
2. County St. Louis		5. Other Name(s)			
3. Location of Negatives C.D.A.					
6. Specific Location 2019 Arsenal		16. Thematic Category Residential		28. No. of Stories 32½	
		17. Date(s) or Period c. 1895 1893		29. Basement? Yes <input checked="" type="checkbox"/> No <input type="checkbox"/>	
7. City or Town If Rural, Township & Vicinity St. Louis		18. Style or Design Victorian 40		30. Foundation Material Limestone 43	
8. Site Plan with North Arrow Arsenal		19. Architect or Engineer other 30		31. Wall Construction Masonry 48	
		20. Contractor or Builder pncb R1		32. Roof Type & Material Mansard/Slate MN TW	
		21. Original Use, if apparent Residential OIA		33. No. of Bays Front Side 45 CR 4	
		22. Present Use Residential		34. Wall Treatment Red Brick 30	
		23. Ownership Public <input type="checkbox"/> Private <input checked="" type="checkbox"/>		35. Plan Shape Rect.	
9. Coordinates UTM Lat. Long.		24. Owner's Name & Address, if known Robert C. Calloni 2019 Arsenal		36. Changes (Explain in #42) Addition <input type="checkbox"/> Altered <input type="checkbox"/> Moved <input type="checkbox"/>	
10. Site Building X1 Structure Object 11		25. Open to Public? Yes <input type="checkbox"/> No <input checked="" type="checkbox"/>		37. Condition Interior Exterior Good	
11. On National Register? Yes <input type="checkbox"/> No <input checked="" type="checkbox"/>		12. Is It Eligible? Yes <input type="checkbox"/> No <input checked="" type="checkbox"/>		38. Preservation Underway? Yes <input type="checkbox"/> No <input checked="" type="checkbox"/>	
13. Part of Estab. Hist. Dist.? Yes <input type="checkbox"/> No <input checked="" type="checkbox"/>		14. District Potent? Yes <input type="checkbox"/> No <input checked="" type="checkbox"/>		39. Endangered? By What? Yes <input type="checkbox"/> No <input checked="" type="checkbox"/>	
15. Name of Established District		26. Local Contact Person or Organization CDA		40. Visible from Public Road? Yes <input checked="" type="checkbox"/> No <input type="checkbox"/>	
		27. Other Surveys in Which Included		41. Distance from and Frontage on Road 20' / 20'	
42. Further Description of Important Features An exceptional structure. It has a mansard roof but is more late Victorian in style. Strong vertical emphasis. Small central tower with cresting, variegated slate roof in fishscale pattern. Pressed brick is used lavishly - particularly in the cornice and as window hoods. All front windows are set into Romanesque arches as is the entry which is recessed under the left, front facade - excellent oak woodwork on entry. Pressed					
43. History and Significance limestone foundation (front) undressed sides and rear also limestone. State significance. An exceptional building.					
44. Description of Environment and Outbuildings Directly opposite Benton Park on Arsenal.					
45. Sources of Information					
46. Prepared by K. Oestreich					
47. Organization CDA					
48. Date 49. Revision Date(s)					



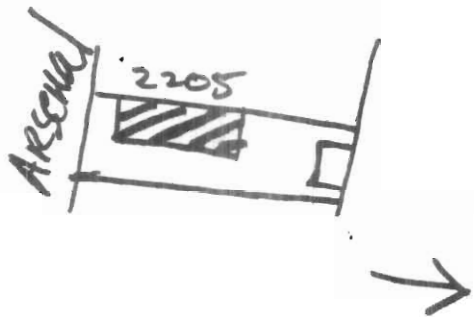
State Historical Survey and Planning Office, State Capitol Building, Room B-25,
HISTORIC INVENTORY Jefferson City, Missouri 65101

1. No.		4. Present Name(s)	
2. County St. Louis		5. Other Name(s)	
3. Location of Negatives C.D.A.			
6. Specific Location 2023 Arsenal -25		16. Thematic Category Residential - 2-family	
7. City or Town If Rural, Township & Vicinity St. Louis		17. Date(s) or Period c. 1895	
8. Site Plan with North Arrow 		18. Style or Design Victorian 40/52	
		19. Architect or Engineer athis 30 62	
		20. Contractor or Builder	
		21. Original Use, if apparent Residential - 2 family 02E 01B	
		22. Present Use Vacant	
		23. Ownership Public <input type="checkbox"/> Private <input checked="" type="checkbox"/>	
		24. Owner's Name & Address, if known Steve Tritshlere 2023 Arsenal	
9. Coordinates UTM Lat. Long.		25. Open to Public? Yes <input type="checkbox"/> No <input checked="" type="checkbox"/>	
10. Site <input type="checkbox"/> Building <input checked="" type="checkbox"/> Structure <input type="checkbox"/> Object <input type="checkbox"/>		26. Local Contact Person or Organization CDA	
11. On National Register? Yes <input type="checkbox"/> No <input checked="" type="checkbox"/>		27. Other Surveys in Which Included	
12. Is it Eligible? Yes <input type="checkbox"/> No <input checked="" type="checkbox"/>			
13. Part of Estab. Hist. Dist.? Yes <input type="checkbox"/> No <input checked="" type="checkbox"/>			
14. District Potent? Yes <input type="checkbox"/> No <input checked="" type="checkbox"/>			
15. Name of Established District		28. No. of Stories 2 1/2 2	
		29. Basement? Yes <input checked="" type="checkbox"/> No <input type="checkbox"/>	
		30. Foundation Material Limestone 43	
		31. Wall Construction Masonry LB	
		32. Roof Type & Material Mansard Slate MN TW	
		33. No. of Bays Front Side 45	
		34. Wall Treatment Red Brick 30	
		35. Plan Shape Rect.	
		36. Changes (Explain in #42) Addition <input type="checkbox"/> Altered <input type="checkbox"/> Moved <input type="checkbox"/>	
		37. Condition Interior Fair Exterior Fair	
		38. Preservation Underway? Yes <input type="checkbox"/> No <input checked="" type="checkbox"/>	
		39. Endangered? By What? Yes <input checked="" type="checkbox"/> No <input type="checkbox"/> Vacant	
		40. Visible from Public Road? Yes <input checked="" type="checkbox"/> No <input type="checkbox"/>	
		41. Distance from and Frontage on Road 0'/20'	
42. Further Description of Important Features This is an exceptional structure in grave danger. It's obviously vacant. Several windows are broken. It has not been boarded and until it is, it is in severe jeopardy. Late Victorian in style with a modified mansard roof - varigated gray slate in the fishscale pattern. Small tower on southwest corner with curved glass windows. One already broken. Eastlake influences in dormer and entry doors. Exceptional pressed brick and terra cotta cornice. Wrought iron grills on basement windows.			
43. History and Significance State significance. A very significant structure that must be preserved.			
44. Description of Environment and Outbuildings Directly opposite Benton Park on Arsenal.			
45. Sources of Information		46. Prepared by K. Oestreich	
		47. Organization CDA	
		48. Date 49. Revision Date(s)	

State Historical Survey and Planning Office, State Capitol Building, Room B-25,
HISTORIC INVENTORY Jefferson City, Missouri 65101

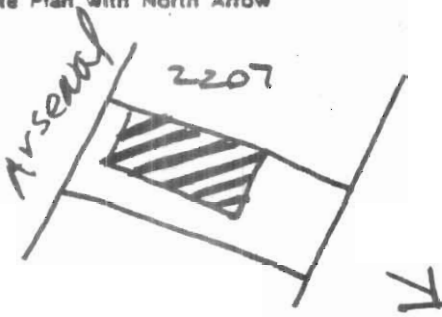

1. No.		4. Present Name(s)	
2. County St. Louis		5. Other Name(s)	
3. Location of Negatives C.D.A.			
6. Specific Location 2101 Arsenal		16. Thematic Category Commercial/Residential	
7. City or Town If Rural, Township & Vicinity St. Louis		17. Date(s) or Period c. 1880 1892	
8. Site Plan with North Arrow 		18. Style or Design Mansard 90/63	
		19. Architect or Engineer Vernacular other	
		20. Contractor or Builder pncn RS	
		21. Original Use, if apparent Commercial/Residential ODE	
		22. Present Use Residential OIB	
		23. Ownership Public <input type="checkbox"/> Private <input checked="" type="checkbox"/>	
		24. Owner's Name & Address, if known Anton Wagner	
9. Coordinates UTM Lat. Long.		25. Open to Public? Yes <input type="checkbox"/> No <input checked="" type="checkbox"/>	
10. Site Building X Structure Object		26. Local Contact Person or Organization CDA	
11. On National Register? Yes <input type="checkbox"/> No <input checked="" type="checkbox"/>		27. Other Surveys in Which Included	
12. Is It Eligible? Yes <input type="checkbox"/> No <input checked="" type="checkbox"/>			
13. Part of Estab. Hist. Dist.? Yes <input type="checkbox"/> No <input checked="" type="checkbox"/>		28. No. of Stories 3 2 1/2	
14. District Potent? Yes <input type="checkbox"/> No <input checked="" type="checkbox"/>		29. Basement? Yes <input checked="" type="checkbox"/> No <input type="checkbox"/>	
15. Name of Established District		30. Foundation Material Limestone	
		31. Wall Construction Masonry	
		32. Roof Type & Material Mansard/Slate MN Ft	
		33. No. of Bays Front 45 Side 99	
		34. Wall Treatment Red Brick 30 59	
		35. Plan Shape Rect.	
		36. Changes (Explain in #42) Addition: Altered: Moved:	
		37. Condition Interior Exterior Fair	
		38. Preservation Underway? Yes <input type="checkbox"/> No <input checked="" type="checkbox"/>	
		39. Endangered? By What? Yes <input type="checkbox"/> No <input checked="" type="checkbox"/>	
		40. Visible from Public Road? Yes <input checked="" type="checkbox"/> No <input type="checkbox"/>	
		41. Distance from and Frontage on Road 20' / 60'	
42. Further Description of Important Features A corner commercial structure now solely residential. Mansard roof treated in slate alternates between fishscale and rectangular shingles. Broken by 3 dormers. All front glazing is one over one. Turns the corner very well. Small cast iron storefront at 1st floor corner. Cast iron balcony directly above. Very large building, 3 first floor entrances. One on corner - one on Arsenal and one on McNair. 2 over 2 glazing on side windows. Stone sills. Large rear porch.			
43. History and Significance City significance.			
44. Description of Environment and Outbuildings Located at Arsenal and McNair. Directly opposite the park.			
45. Sources of Information		46. Prepared by K. Oestreich	
		47. Organization CDA	
		48. Date 49. Revision Date(s)	

State Historical Survey and Planning Office, State Capitol Building, Room B-25,
HISTORIC INVENTORY Jefferson City, Missouri 65101

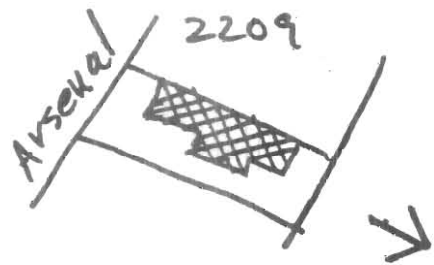
1. No.		4. Present Name(s)		1. No.	
2. County St. Louis		5. Other Name(s)			2. County
3. Location of Negatives C.D.A.					
6. Specific Location 2205 Arsenal		16. Thematic Category Residential		3. County	
7. City or Town If Rural, Township & Vicinity St. Louis		17. Date(s) or Period c. 1880 C. 1885			
8. Site Plan with North Arrow 		18. Style or Design Mansard 97/52			4. Present Name(s)
		19. Architect or Engineer Other 20 40			
		20. Contractor or Builder Porch RI			
9. Coordinates UTM Lat. Long.		21. Original Use, if apparent Residential OIB		5. Other Name(s)	
10. Site Building XI Structure Object II		22. Present Use Residential			
11. On National Register? Yes II No XI		23. Ownership Public II Private XI			
12. Is it Eligible? Yes II No XI		24. Owner's Name & Address, if known Edward J. Bakalar 2205 Arsenal		6. Other Name(s)	
13. Part of Estab. Hist. Dist.? Yes II No XI		25. Open to Public? Yes II No XI			
14. District Potent'ly? Yes II No XI		26. Local Contact Person or Organization CDA			
15. Name of Established District		27. Other Surveys in Which Included		7. Other Name(s)	
42. Further Description of Important Features Identical to its neighbor, 2207. A superb example of the Second Empire style. Has several outstanding features - the best of which is a very ornate, heavily bracketed cornice. The roof is slate, painted light green. Slate alternates between rectangular and fishscale pattern. The mansard is broken by a pair of dormers. All glazing is 1 over 1 set in segmental arches with limestone keystones. A pair of tile stringcourses run the length.		28. No. of Stories 3 2 1/2			
		29. Basement? Yes IX No II			
43. History and Significance of the front at 1st and 2nd floor window head level. Entry to left, recessed, ornate golden oak. Undressed limestone facade - also limestone steps. Cast iron window grills in arrow motif on basement windows. Also carved mallion.		30. Foundation Material Limestone		8. Other Name(s)	
STATE SIGNIFICANCE		31. Wall Construction Masonry			
44. Description of Environment and Outbuildings Fronts on the park - all houses on the block have consistent setbacks, approximately 20 feet.		32. Roof Type & Material Mansard/Slate 4N Ft DR			
45. Sources of Information		33. No. of Bays Front Side 45 99		9. Other Name(s)	
		34. Wall Treatment Red Brick 30			
		35. Plan Shape Rect.			
		36. Changes (Explain in #42) Addition II Altered I Moved I		10. Other Name(s)	
		37. Condition Interior Exterior Good			
		38. Preservation Underway? Yes II No IX			
		39. Endangered? By What? Yes II No IX		11. Other Name(s)	
		40. Visible from Public Road? Yes IX No II			
		41. Distance from and Frontage on Road 20' / 35'			
		46. Prepared by K. Oestreich		12. Other Name(s)	
		47. Organization CDA			
		48. Date 49. Revision Date(s)			



State Historical Survey and Planning Office, State Capitol Building, Room 8-25,
HISTORIC INVENTORY Jefferson City, Missouri 65101

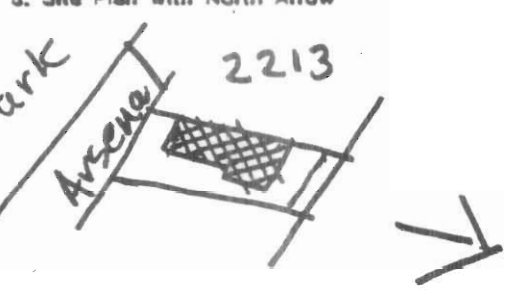
1. No.		4. Present Name(s)		2. County		5. Other Name(s)	
				St. Louis			
3. Location of Negatives				C.D.A.			
6. Specific Location		16. Thematic Category		28. No. of Stories		29. Basement?	
2207 Arsenal		Residential		3 2 1/2		Yes <input checked="" type="checkbox"/> No <input type="checkbox"/>	
7. City or Town If Rural, Township & Vicinity		17. Date(s) or Period		30. Foundation Material		31. Wall Construction	
St. Louis		c. 1880 1887		Limestone LB 43		Masonry LB	
8. Site Plan with North Arrow		18. Style or Design		32. Roof Type & Material		33. No. of Bays	
		Mansard 40/52		Mansard/Slate MN FT DR		45 99	
		19. Architect or Engineer		34. Wall Treatment		35. Plan Shape	
		other 20 40		Red Brick 30		Rect.	
		20. Contractor or Builder		36. Changes (Explain in #42)		37. Condition	
		Pnch R1		Addition <input type="checkbox"/> Altered <input type="checkbox"/> Moved <input type="checkbox"/>		Interior <input type="checkbox"/> Exterior <input checked="" type="checkbox"/>	
		21. Original Use, if apparent		38. Preservation Underway?		39. Endangered? By What?	
		Residential 01B		Yes <input type="checkbox"/> No <input checked="" type="checkbox"/>		Yes <input type="checkbox"/> No <input checked="" type="checkbox"/>	
		22. Present Use		40. Visible from Public Road?		41. Distance from and Frontage on Road	
		Residential		Yes <input checked="" type="checkbox"/> No <input type="checkbox"/>		20' / 35'	
		23. Ownership		42. Further Description of Important Features		5. Other Name(s)	
		Public <input type="checkbox"/> Private <input checked="" type="checkbox"/>		Identical to its neighbor. A superb example of the Second Empire style. Has several outstanding features - the best of which is a very ornate, heavily bracketed cornice. The roof is slate, painted light green. Slate alternates between rectangular and fishscale pattern. The mansard is broken by a pair of dormers. All glazing is 1 over 1 set in segmental arches with limestone keystones. A pair of tile stringcourses run the			
		24. Owner's Name & Address, if known		43. History and Significance			
		Stanley Mayer, Sr. 2207 Arsenal		length of the front at 1st and 2nd floor window head level. Entry to left, recessed, ornate golden oak. Undressed limestone facade - also limestone steps. Cast iron window grills in arrow motif on basement windows. Also carved mallion.			
9. Coordinates UTM		25. Open to Public?		STATE SIGNIFICANCE.			
Lat. Long.		Yes <input type="checkbox"/> No <input checked="" type="checkbox"/>					
10. Site <input type="checkbox"/> Building <input checked="" type="checkbox"/> Structure <input type="checkbox"/> Object <input type="checkbox"/>		26. Local Contact Person or Organization		44. Description of Environment and Outbuildings			
		CDA		Fronts on the park - all houses on the block have consistent setbacks - approximately 20 feet.			
11. On National Register? Yes <input type="checkbox"/> No <input checked="" type="checkbox"/>		27. Other Surveys in Which Included		45. Sources of Information		46. Prepared by	
12. Is it Eligible? Yes <input type="checkbox"/> No <input checked="" type="checkbox"/>						K. Oestreich	
13. Part of Estab. Hist. Dist.? Yes <input type="checkbox"/> No <input checked="" type="checkbox"/>						47. Organization	
14. District Potent? Yes <input type="checkbox"/> No <input checked="" type="checkbox"/>						CDA	
15. Name of Established District						48. Date	
						49. Revision Date(s)	

State Historical Survey and Planning Office, State Capitol Building, Room B-25,
HISTORIC INVENTORY Jefferson City, Missouri 65101

1. No.		4. Present Name(s)	
2. County St. Louis		5. Other Name(s)	
3. Location of Negatives C.D.A.			
6. Specific Location 2209 Arsenal		16. Thematic Category Residential	
7. City or Town If Rural, Township & Vicinity St. Louis		17. Date(s) or Period c. 1880 1888	
8. Site Plan with North Arrow 		18. Style or Design Mansard 40/49	
		19. Architect or Engineer Vernacular 30 40	
		20. Contractor or Builder Pach 51	
		21. Original Use, if apparent Residential DIA	
		22. Present Use Residential	
		23. Ownership Public <input type="checkbox"/> Private <input checked="" type="checkbox"/>	
		24. Owner's Name & Address, if known Larry Tucker 2209 Arsenal	
9. Coordinates UTM Lat. Long.		25. Open to Public? Yes <input type="checkbox"/> No <input checked="" type="checkbox"/>	
10. Site <input type="checkbox"/> Building <input checked="" type="checkbox"/> Structure <input type="checkbox"/> Object <input type="checkbox"/>		26. Local Contact Person or Organization CDA	
11. On National Register? Yes <input type="checkbox"/> No <input checked="" type="checkbox"/>		27. Other Surveys in Which Included	
12. Is it Eligible? Yes <input type="checkbox"/> No <input checked="" type="checkbox"/>			
13. Part of Estab. Hist. Dist.? Yes <input type="checkbox"/> No <input checked="" type="checkbox"/>			
14. District Potent? Yes <input type="checkbox"/> No <input checked="" type="checkbox"/>			
15. Name of Established District		28. No. of Stories 2 1/2	
		29. Basement? Yes <input checked="" type="checkbox"/> No <input type="checkbox"/>	
		30. Foundation Material Limestone 43	
		31. Wall Construction Masonry 43	
		32. Roof Type & Material Mansard/Asphalt MN DR	
		33. No. of Bays Front Side 63	
		34. Wall Treatment Red Brick	
		35. Plan Shape L	
		36. Changes (Explain in #42) Addition <input type="checkbox"/> Altered <input type="checkbox"/> Moved <input type="checkbox"/>	
		37. Condition Interior Fair Exterior Fair	
		38. Preservation Underway? Yes <input type="checkbox"/> No <input checked="" type="checkbox"/>	
		39. Endangered? By What? Yes <input type="checkbox"/> No <input checked="" type="checkbox"/>	
		40. Visible from Public Road? Yes <input checked="" type="checkbox"/> No <input type="checkbox"/>	
		41. Distance from and Frontage on Road 20' / 40'	
42. Further Description of Important Features Unusual in that it is 1 1/2 stories Red brick vernacular structure painted red for good measure. Mansard roof broken by very large central dormer with 2 one over one windows. May have cast iron cornice over dormer. Excellent pressed brick in dormer, cornice and window hood. Entry off porch to right side. Large double window and dormer dominates front facade. Upper portion of window is art glass. Undressed limestone foundation.			
43. History and Significance Glazing on window over side porch is two over two. Cast iron window grills in arrow motif.			
City significance.			
44. Description of Environment and Outbuildings Fronts on park.			
45. Sources of Information		46. Prepared by K. Oestreich	
		47. Organization CDA	
		48. Date 49. Revision Date(s)	

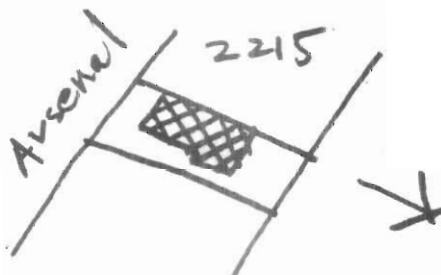


State Historical Survey and Planning Office, State Capitol Building, Room B-25,
HISTORIC INVENTORY Jefferson City, Missouri 65101

1. No.		4. Present Name(s)	
2. County St. Louis		5. Other Name(s)	
3. Location of Negatives C.D.A.			
6. Specific Location 2213 Arsenal		16. Thematic Category Residential	
7. City or Town If Rural, Township & Vicinity St. Louis		17. Date(s) or Period c. 1880 1887	
8. Site Plan with North Arrow 		18. Style or Design Mansard 40/49	
		19. Architect or Engineer Vernacular	
		20. Contractor or Builder pnh S. other 20	
		21. Original Use, if apparent Residential OIA	
		22. Present Use Residential - apartments	
		23. Ownership Public <input type="checkbox"/> Private <input checked="" type="checkbox"/>	
		24. Owner's Name & Address, if known Helen B. Donahower 2213 Arsenal	
9. Coordinates UTM Lat. Long.		25. Open to Public? Yes <input type="checkbox"/> No <input checked="" type="checkbox"/>	
10. Site <input type="checkbox"/> Building <input checked="" type="checkbox"/> Structure <input type="checkbox"/> Object <input type="checkbox"/>		26. Local Contact Person or Organization CDA	
11. On National Register? Yes <input type="checkbox"/> No <input checked="" type="checkbox"/>		27. Other Surveys in Which Included	
12. Is it Eligible? Yes <input type="checkbox"/> No <input checked="" type="checkbox"/>			
13. Part of Estab. Hist. Dist.? Yes <input type="checkbox"/> No <input checked="" type="checkbox"/>			
14. District Potent? Yes <input type="checkbox"/> No <input checked="" type="checkbox"/>			
15. Name of Established District		28. No. of Stories 3 2 1/2	
		29. Basement? Yes <input checked="" type="checkbox"/> No <input type="checkbox"/>	
		30. Foundation Material Limestone 43	
		31. Wall Construction Masonry LB	
		32. Roof Type & Material Mansard/Slate MN Ft DR	
		33. No. of Bays 45 99 Front Side	
		34. Wall Treatment Red Brick 30	
		35. Plan Shape Rect.	
		36. Changes (Explain in #42) Addition <input type="checkbox"/> Altered <input type="checkbox"/> Moved <input type="checkbox"/>	
		37. Condition Interior Exterior Good	
		38. Preservation Underway? Yes <input type="checkbox"/> No <input checked="" type="checkbox"/>	
		39. Endangered? By What? Yes <input type="checkbox"/> No <input checked="" type="checkbox"/>	
		40. Visible from Public Road? Yes <input checked="" type="checkbox"/> No <input type="checkbox"/>	
		41. Distance from and Frontage on Road 20' / 35'	
42. Further Description of Important Features The twin of neighboring 2215. A vernacular building in the mansard style. Large central dormer with 3 windows. Ornate carving. Handsome, ornate cornice (wood). Glazing is 1 over 1 in segmental arches with carved sandstone end blocks. Pressed brick stringcourses on front facade (3). Limestone foundation and steps. Entry to right side. Gray slate mansard alternates between rect. shingles and fishscale.			
43. History and Significance City significance.			
44. Description of Environment and Outbuildings Fronts directly onto the park. Part of a superb row of mansard style townhouses.			
45. Sources of Information			
46. Prepared by K. Oestreich			
47. Organization CDA			
48. Date		49. Revision Date(s)	

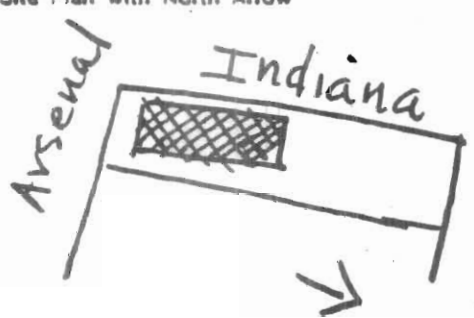


State Historical Survey and Planning Office, State Capitol Building, Room B-25,
HISTORIC INVENTORY Jefferson City, Missouri 65101

1. No.		4. Present Name(s)	
2. County St. Louis		5. Other Name(s)	
3. Location of Negatives C.D.A.			
6. Specific Location 2215 Arsenal		16. Thematic Category Residential	
7. City or Town If Rural, Township & Vicinity St. Louis		17. Date(s) or Period c. 1885	
8. Site Plan with North Arrow 		18. Style or Design Mansard	
		19. Architect or Engineer Vernacular	
		20. Contractor or Builder	
		21. Original Use, if apparent Residential	
		22. Present Use Residential	
		23. Ownership Public <input type="checkbox"/> Private <input checked="" type="checkbox"/>	
		24. Owner's Name & Address, if known Jeffrey B. Clark 2215 Arsenal	
9. Coordinates UTM Lat. Long.		25. Open to Public? Yes <input type="checkbox"/> No <input checked="" type="checkbox"/>	
10. Site <input type="checkbox"/> Building <input checked="" type="checkbox"/> Structure <input type="checkbox"/> Object <input type="checkbox"/>		26. Local Contact Person or Organization CDA	
11. On National Register? Yes <input type="checkbox"/> No <input checked="" type="checkbox"/>		27. Other Surveys in Which Included	
12. Is it Eligible? Yes <input type="checkbox"/> No <input checked="" type="checkbox"/>			
13. Part of Estab. Hist. Dist.? Yes <input type="checkbox"/> No <input checked="" type="checkbox"/>			
14. District Potent? Yes <input type="checkbox"/> No <input checked="" type="checkbox"/>			
15. Name of Established District		28. No. of Stories 3 2 1/2	
		29. Basement? Yes <input checked="" type="checkbox"/> No <input type="checkbox"/>	
		30. Foundation Material Limestone	
		31. Wall Construction Masonry	
		32. Roof Type & Material Mansard/Slate	
		33. No. of Bays Front 45 Side 99	
		34. Wall Treatment Brick	
		35. Plan Shape Rect.	
		36. Changes (Explain in #42) Addition <input type="checkbox"/> Altered <input type="checkbox"/> Moved <input type="checkbox"/>	
		37. Condition Interior Exterior Good	
		38. Preservation Underway? Yes <input type="checkbox"/> No <input checked="" type="checkbox"/>	
		39. Endangered? By What? Yes <input type="checkbox"/> No <input checked="" type="checkbox"/>	
		40. Visible from Public Road? Yes <input checked="" type="checkbox"/> No <input type="checkbox"/>	
		41. Distance from and Frontage on Road 20'/40'	
42. Further Description of Important Features Vernacular building in the mansard style. No curve in mansard which is treated in slate. Alternates 2 rows of rectangular shingles after several rows of fishscale. A large handsome dormer with three windows in center of house. A very ornate wooden cornice is a good feature. 1 over 1 glazing in brick segmental arches with carved sandstone end blocks. Three string-courses in pressed brick - at first and second floor sill levels			
43. History and Significance and at hood level on 1st floor. Nasty vertical crack rising from door. Limestone facade. Aluminum screen door. City significance.			
44. Description of Environment and Outbuildings Fronts directly onto the park.			
45. Sources of Information			
46. Prepared K. Oestreich			
47. Organization CDA			
48. Date		49. Revision Date(s)	

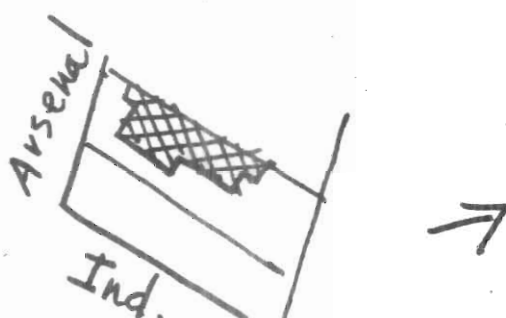


State Historical Survey and Planning Office, State Capitol Building, Room B-25,
HISTORIC INVENTORY Jefferson City, Missouri 65101

1. No.		4. Present Name(s)	
2. County St. Louis		5. Other Name(s)	
3. Location of Negatives C.D.A.			
6. Specific Location 2225-27 Arsenal		16. Thematic Category Residential - 2 family	
7. City or Town If Rural, Township & Vicinity St. Louis		17. Date(s) or Period c. 1880 1889	
8. Site Plan with North Arrow 		18. Style or Design Mansard 40/52	
		19. Architect or Engineer Vernacular 30 43	
		20. Contractor or Builder	
		21. Original Use, if apparent Residential 01B	
		22. Present Use Residential	
		23. Ownership Public <input type="checkbox"/> Private <input checked="" type="checkbox"/>	
		24. Owner's Name & Address, if known James R. Willman 2225 Arsenal	
9. Coordinates UTM Lat. Long.		25. Open to Public? Yes <input type="checkbox"/> No <input checked="" type="checkbox"/>	
10. Site <input type="checkbox"/> Building <input checked="" type="checkbox"/> Structure <input type="checkbox"/> Object <input type="checkbox"/>		26. Local Contact Person or Organization CDA	
11. On National Register? Yes <input type="checkbox"/> No <input checked="" type="checkbox"/>		27. Other Surveys in Which Included	
12. Is It Eligible? Yes <input type="checkbox"/> No <input checked="" type="checkbox"/>			
13. Part of Estab. Hist. Dist.? Yes <input type="checkbox"/> No <input checked="" type="checkbox"/>			
14. District Potent? Yes <input type="checkbox"/> No <input checked="" type="checkbox"/>			
15. Name of Established District		28. No. of Stories 3 2 1/2	
		29. Basement? Yes <input checked="" type="checkbox"/> No <input type="checkbox"/>	
		30. Foundation Material Limestone 43	
		31. Wall Construction Masonry LB	
		32. Roof Type & Material Mansard/Slate MN Ft DR	
		33. No. of Bays Front 45 99 Side	
		34. Wall Treatment Brick 30	
		35. Plan Shape Rect.	
		36. Changes (Explain in #42) Addition <input type="checkbox"/> Altered <input type="checkbox"/> Moved <input type="checkbox"/>	
		37. Condition Interior Fair Exterior Fair	
		38. Preservation Underway? Yes <input type="checkbox"/> No <input checked="" type="checkbox"/>	
		39. Endangered? By What? Yes <input type="checkbox"/> No <input checked="" type="checkbox"/>	
		40. Visible from Public Road? Yes <input checked="" type="checkbox"/> No <input type="checkbox"/>	
		41. Distance from and Frontage on Road 20' / 40'	
42. Further Description of Important Features Vernacular structure with a variegated gray slate roof in fishscale pattern. Roof broken by. The glazing is 1 over 1. Carved wood window heads under brick segmental arches. The pressed brick cornice is outstanding. Very exhuberant. At least 4 styles of brick. Stone sills, old style wood venecian blinds in some windows. Two single entries in center of building with two sets of limestone steps. The doors are painted white - don't look original			
43. History and Significance City significance.			
44. Description of Environment and Outbuildings Fronts directly on the park. Built against its east neighbor.			
45. Sources of Information			
46. Prepared by K. Oestreich			
47. Organization CDA			
48. Date 49. Revision Date(s)			



State Historical Survey and Planning Office, State Capitol Building, Room 8-25,
HISTORIC INVENTORY Jefferson City, Missouri 65101

1. No.		4. Present Name(s)	
2. County St. Louis		5. Other Name(s)	
3. Location of Negatives C.D.A.			
6. Specific Location 2303 Arsenal		16. Thematic Category Residential	
7. City or Town If Rural, Township & Vicinity St. Louis		17. Date(s) or Period c. 1880 1885	
8. Site Plan with North Arrow 		18. Style or Design Mansard 40/19	
9. Coordinates UTM Lat. Long.		19. Architect or Engineer Vernacular 20 40	
10. Site Building Xi Structure Object Xi		20. Contractor or Builder Dach RI	
11. On National Register? Yes <input type="checkbox"/> No <input checked="" type="checkbox"/>		21. Original Use, if apparent Residential OIA	
12. Is it Eligible? Yes <input type="checkbox"/> No <input checked="" type="checkbox"/>		22. Present Use Residential	
13. Part of Estab. Hist. Dist.? Yes <input type="checkbox"/> No <input checked="" type="checkbox"/>		23. Ownership Public <input type="checkbox"/> Private <input checked="" type="checkbox"/>	
14. District Potent? Yes <input type="checkbox"/> No <input checked="" type="checkbox"/>		24. Owner's Name & Address, if known James E. McGrath, Sr. 2303 Arsenal	
15. Name of Established District		25. Open to Public? Yes <input type="checkbox"/> No <input checked="" type="checkbox"/>	
42. Further Description of Important Features A vernacular building in the mansard style. Red brick on sides and rear with dressed limestone facade. Window hoods on front facade. Painted gray with green trim. Gray slate roof in fishscale pattern broken by a pair of dormers. Heavy bracketed, ornate cornice is major feature. Glazing is 1 over 1. Recessed entry to left side. No doubt oak but painted green and white. One window is boarded with air conditioner.		26. Local Contact Person or Organization CDA	
43. History and Significance City significance.		27. Other Surveys in Which Included	
44. Description of Environment and Outbuildings Fronts directly on park. Part of a row of mansard townhouses.		28. No. of Stories 3 2 1/2	
45. Sources of Information		29. Basement? Yes <input checked="" type="checkbox"/> No <input type="checkbox"/>	
		30. Foundation Material Limestone 43	
		31. Wall Construction Masonry LB	
		32. Roof Type & Material Mansard/Slate MW Ft DR	
		33. No. of Bays Front Side 45 99	
		34. Wall Treatment Brick/stone 40	
		35. Plan Shape Rect.	
		36. Changes (Explain in #42) Addition <input type="checkbox"/> Altered <input type="checkbox"/> Moved <input type="checkbox"/>	
		37. Condition Interior <input type="checkbox"/> Exterior Good	
		38. Preservation Underway? Yes <input type="checkbox"/> No <input type="checkbox"/>	
		39. Endangered? By What? Yes <input type="checkbox"/> No <input checked="" type="checkbox"/>	
		40. Visible from Public Road? Yes <input checked="" type="checkbox"/> No <input type="checkbox"/>	
		41. Distance from and Frontage on Road 20' / 35'	
		46. Prepared by K. Oestreich	
		47. Organization CDA	
		48. Date 49. Revision Date(s)	

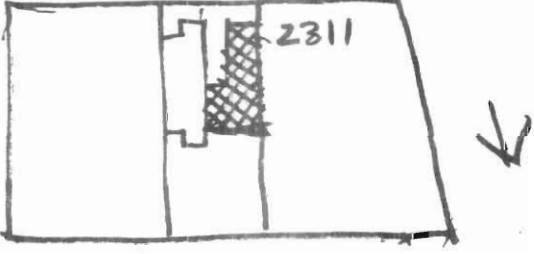



State Historical Survey and Planning Office, State Capitol Building, Room B-25,
HISTORIC INVENTORY Jefferson City, Missouri 65101

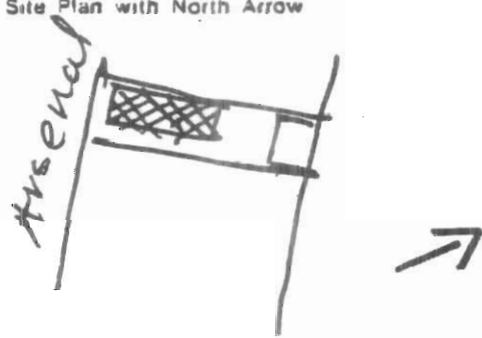
1. No.		4. Present Name(s)	
2. County St. Louis		5. Other Name(s)	
3. Location of Negatives C.D.A.			
6. Specific Location 2305 Arsenal		16. Thematic Category Residential	
7. City or Town If Rural, Township & Vicinity St. Louis		17. Date(s) or Period c. 1880 1886	
8. Site Plan with North Arrow		18. Style or Design Mansard 40/59	
		19. Architect or Engineer Other 30	
		20. Contractor or Builder Porch R1	
		21. Original Use, if apparent Residential 01B	
9. Coordinates UTM Lat. Long.		22. Present Use Residential	
10. Site : Building X1		23. Ownership Public <input type="checkbox"/> Private <input checked="" type="checkbox"/>	
11. On National Register? Yes <input type="checkbox"/> No <input checked="" type="checkbox"/>		24. Owner's Name & Address, if known Henry J. Thomas 2305 Arsenal	
12. Is it Eligible? Yes <input type="checkbox"/> No <input checked="" type="checkbox"/>		25. Open to Public? Yes <input type="checkbox"/> No <input checked="" type="checkbox"/>	
13. Part of Estab. Yes <input type="checkbox"/> Hist. Dist.? No <input checked="" type="checkbox"/>		26. Local Contact Person or Organization CDA	
14. District Potent? Yes <input type="checkbox"/> No <input checked="" type="checkbox"/>		27. Other Surveys in Which Included	
15. Name of Established District		28. No. of Stories 3 2 1/2	
		29. Basement? Yes <input checked="" type="checkbox"/> No <input type="checkbox"/>	
		30. Foundation Material Limestone 13	
		31. Wall Construction Masonry LB	
		32. Roof Type & Material Mansard/Slate MN FT	
		33. No. of Bays Front Side 45 99	
		34. Wall Treatment Brick 30	
		35. Plan Shape Rect	
		36. Changes (Explain in #42) Addition Altered Moved	
		37. Condition Interior Exterior Good	
		38. Preservation Underway? Yes <input type="checkbox"/> No <input checked="" type="checkbox"/>	
		39. Endangered? By What? Yes <input type="checkbox"/> No <input checked="" type="checkbox"/>	
		40. Visible from Public Road? Yes <input checked="" type="checkbox"/> No <input type="checkbox"/>	
		41. Distance from and Frontage on Road 20' / 35'	
42. Further Description of Important Features Red brick vernacular building in the mansard style. Gray slate mansard roof in fishscale pattern - painted gray. No curve to roof. Outstanding cavetto cornice is its best feature. Stone sills. Glazing is 1 over 1. Recessed entry - golden oak with aluminum storm door. Dressed limestone foundation front - undressed sides. Recently tuckpointed.			
43. History and Significance City significance.			
44. Description of Environment and Outbuildings Fronts directly on Benton Park. Good district potential.			
45. Sources of Information		46. Prepared by K. Oestreich	
		47. Organization CDA	
		48. Date 49. Revision Date(s)	



State Historical Survey and Planning Office, State Capitol Building, Room B-25,
HISTORIC INVENTORY Jefferson City, Missouri 65101

1. No.		4. Present Name(s)			
2. County St. Louis		5. Other Name(s)			
3. Location of Negatives C.D.A.					
6. Specific Location 2311 Arsenal		16. Thematic Category Residential		28. No. of Stories 3 2 1/2	
7. City or Town If Rural, Township & Vicinity St. Louis		17. Date(s) or Period c. 1880 1887		29. Basement? Yes <input checked="" type="checkbox"/> No <input type="checkbox"/>	
8. Site Plan with North Arrow 		18. Style or Design Mansard 40/49		30. Foundation Material Limestone 43	
		19. Architect or Engineer other		31. Wall Construction Masonry 43	
		20. Contractor or Builder purch si		32. Roof Type & Material Mansard/Slate MNE 42	
		21. Original Use, if apparent Residential DIA		33. No. of Bays Front 45 99 Side	
		22. Present Use Residential		34. Wall Treatment Brick	
		23. Ownership Public <input type="checkbox"/> Private <input checked="" type="checkbox"/>		35. Plan Shape L	
		24. Owner's Name & Address, if known Estelle S. Freeman & Leona Hallock		36. Changes (Explain in #42) Addition <input type="checkbox"/> Altered <input type="checkbox"/> Moved <input type="checkbox"/>	
9. Coordinates UTM Lat. Long.		25. Open to Public? Yes <input type="checkbox"/> No <input checked="" type="checkbox"/>		37. Condition Interior _____ Exterior Good	
10. Site <input type="checkbox"/> Building <input checked="" type="checkbox"/> Structure <input type="checkbox"/> Object <input type="checkbox"/>		26. Local Contact Person or Organization CDA		38. Preservation Underway? Yes <input type="checkbox"/> No <input checked="" type="checkbox"/>	
11. On National Register? Yes <input type="checkbox"/> No <input checked="" type="checkbox"/>		27. Other Surveys in Which Included		39. Endangered? By What? Yes <input type="checkbox"/> No <input checked="" type="checkbox"/>	
12. Is it Eligible? Yes <input type="checkbox"/> No <input checked="" type="checkbox"/>				40. Visible from Public Road? Yes <input checked="" type="checkbox"/> No <input type="checkbox"/>	
13. Part of Estab. Hist. Dist.? Yes <input type="checkbox"/> No <input checked="" type="checkbox"/>				41. Distance from and Frontage on Road 20' / 40'	
14. District Potent? Yes <input type="checkbox"/> No <input checked="" type="checkbox"/>					
15. Name of Established District					
42. Further Description of Important Features A red brick vernacular building in the mansard style. No curve to mansard which is gray slate in fishscale pattern (painted white). Large central dormer with bonnet top. Limestone foundation with cast iron window grills in arrow motif. Entry to east side. Superb pressed brick cornice is its really important feature. Awnings have been added to the front.					
43. History and Significance City significance.					
44. Description of Environment and Outbuildings Fronts directly on Benton Park. Good district potential.					
45. Sources of Information		46. Prepared by K. Oestreich		47. Organization CDA	
		48. Date		49. Revision Date(s)	

State Historical Survey and Planning Office, State Capitol Building, Room B-25,
HISTORIC INVENTORY Jefferson City, Missouri 65101

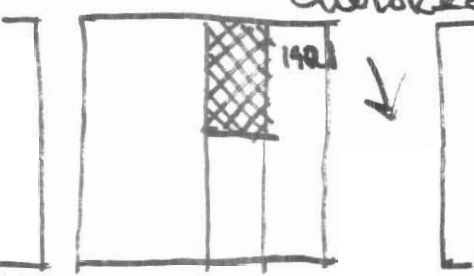


1. No.		4. Present Name(s)		140
2. County St. Louis		5. Other Name(s)		
3. Location of Negatives C.D.A.				
6. Specific Location 2315 Arsenal		16. Thematic Category Residential	28. No. of Stories 3 2 1/2	141
7. City or Town If Rural, Township & Vicinity St. Louis		17. Date(s) or Period c. 1880 1886	29. Basement? Yes <input checked="" type="checkbox"/> No <input type="checkbox"/>	
8. Site Plan with North Arrow 		18. Style or Design Mansard 40/49	30. Foundation Material Limestone 73	
9. Coordinates UTM Lat. Long.		19. Architect or Engineer other 20	31. Wall Construction Masonry LB	142
10. Site <input checked="" type="checkbox"/> Building <input checked="" type="checkbox"/> Structure <input checked="" type="checkbox"/> Object <input checked="" type="checkbox"/>		20. Contractor or Builder pnc 51	32. Roof Type & Material Mansard/Slate MN FL	
11. On National Register? Yes <input type="checkbox"/> No <input checked="" type="checkbox"/>		21. Original Use, if apparent Residence DIA	33. No. of Bays Front Side 45 99	
12. Is It Eligible? Yes <input type="checkbox"/> No <input checked="" type="checkbox"/>		22. Present Use Residence	34. Wall Treatment Brick 30	143
13. Part of Estab. Hist. Dist.? Yes <input type="checkbox"/> No <input checked="" type="checkbox"/>		23. Ownership Public <input type="checkbox"/> Private <input checked="" type="checkbox"/>	35. Plan Shape Rect.	
14. District Potent'l? Yes <input type="checkbox"/> No <input checked="" type="checkbox"/>		24. Owner's Name & Address, if known Marvin E. Grantham & Ronald Raffel	36. Changes (Explain in #42) Addition <input type="checkbox"/> Altered <input type="checkbox"/> Moved <input type="checkbox"/>	
15. Name of Established District		25. Open to Public? Yes <input type="checkbox"/> No <input checked="" type="checkbox"/>	37. Condition Interior <input type="checkbox"/> Exterior <input checked="" type="checkbox"/> Good	144
16. Further Description of Important Features A mansard style, red brick vernacular building. Mansard roof with no curve, pierced by a single dormer. The roof is gray slate in fishscale pattern painted blue. Handsome, ornate, carved cornice. Segmental arches over windows are brick with carved sandstone end blocks. Also carving on the heads of the 2nd floor, front windows. The lower windows probably once had this also. Stone sills. Dressed limestone front founda-		26. Local Contact Person or Organization CDA	38. Preservation Underway? Yes <input type="checkbox"/> No <input checked="" type="checkbox"/>	
43. History and Significance tion. Cast iron window guards in arrow motif on basement windows. Entry on east side. City significance.		27. Other Surveys in Which Included	39. Endangered? By What? Yes <input type="checkbox"/> No <input checked="" type="checkbox"/>	
44. Description of Environment and Outbuildings Directly across from Benton Park.		40. Visible from Public Road? Yes <input checked="" type="checkbox"/> No <input type="checkbox"/>		145
45. Sources of Information		41. Distance from and Frontage on Road 20' / 35'		
46. Prepared by K. Oestreich		47. Organization CDA		
48. Date		49. Revision Date(s)		





State Historical Survey and Planning Office, State Capitol Building, Room B-25,
HISTORIC INVENTORY Jefferson City, Missouri 65101

1. No.		4. Present Name(s)		1. No.	
2. County St. Louis		5. Other Name(s)			2. County
3. Location of Negatives C.D.A.					
6. Specific Location 1905 Cherokee		16. Thematic Category Residential		3. Present Name(s)	
7. City or Town If Rural, Township & Vicinity St. Louis		17. Date(s) or Period c. 1885 c. 1890			
8. Site Plan with North Arrow Cherokee		18. Style or Design Mansard		4. Present Name(s)	
9. Coordinates 15/194480 UTM 4275 100 Lat. 15/141900 4276 520 Long. 15/142000 4275 480 15/142280 4276 445		19. Architect or Engineer John 30 43			
10. Site II Building XI Structure II Object II		20. Contractor or Builder		5. Other Name(s)	
11. On National Register? Yes II No XI		21. Original Use, if apparent Residential 02E 01B			
12. Is it Eligible? Yes II No XI		22. Present Use Residential			
13. Part of Estab. Yes II Hist. Dist.? No XI		23. Ownership Public II Private XI			
14. District Potent? Yes II No XI		24. Owner's Name & Address, if known JoAnn A. Parmely 1905 Cherokee			
15. Name of Established District		25. Open to Public? Yes II No XI			
42. Further Description of Important Features A mansard style structure - the mansard is varigated slate in the fishscale pattern. Superb cornice - wood. Glazing is 2 over 2 set into brick segmental arches. Wall treatment is red brick. Foundation is undressed limestone. The entry is on the east side of the structure. The sills are limestone. The guttering is broken and there has been some water damage.		26. Local Contact Person or Organization CDA		6. Other Name(s)	
43. History and Significance A good example of the mansard townhouse style. City significance.		27. Other Surveys in Which Included			
44. Description of Environment and Outbuildings The structure fronts directly on the Street. One strange feature is the side fence which is partially built out of small stones.		28. No. of Stories 2 1/2 3			
45. Sources of Information		29. Basement? Yes X No I			
		30. Foundation Material Limestone 43			
		31. Wall Construction Masonry LB			
		32. Roof Type & Material Mansard/Slate MN FT			
		33. No. of Bays Front Side 45 99			
		34. Wall Treatment Red Brick 30			
		35. Plan Shape rect.			
		36. Changes (Explain in #42) Addition Altered Moved			
		37. Condition Interior Exterior Good			
		38. Preservation Underway? Yes II No XI			
		39. Endangered? By What? Yes II No XI			
		40. Visible from Public Road? Yes X No I			
		41. Distance from and Frontage on Road 0' / 20'			
		46. Prepared by K. Oestreich			
		47. Organization CDA			
		48. Date 49. Revision Date(s)			



State Historical Survey and Planning Office, State Capitol Building, Room B-25,
HISTORIC INVENTORY Jefferson City, Missouri 65101

1. No.		4. Present Name(s)	
2. County St. Louis		5. Other Name(s)	
3. Location of Negatives C.D.A.			
6. Specific Location 1921 Cherokee 23		16. Thematic Category Residential	
7. City or Town If Rural, Township & Vicinity St. Louis		17. Date(s) or Period c. 1880	
8. Site Plan with North Arrow 		18. Style or Design Vernacular 52	
		19. Architect or Engineer other 20 pach KL BA	
		20. Contractor or Builder	
		21. Original Use, if apparent Residential	
		22. Present Use Residential	
		23. Ownership Public <input type="checkbox"/> Private <input checked="" type="checkbox"/>	
		24. Owner's Name & Address, if known	
9. Coordinates UTM Lat. Long.		25. Open to Public? Yes <input type="checkbox"/> No <input checked="" type="checkbox"/>	
10. Site <input type="checkbox"/> Building <input checked="" type="checkbox"/> Structure <input type="checkbox"/> Object <input type="checkbox"/>		26. Local Contact Person or Organization CDA	
11. On National Register? Yes <input type="checkbox"/> No <input checked="" type="checkbox"/>		27. Other Surveys in Which Included	
12. Is it Eligible? Yes <input type="checkbox"/> No <input checked="" type="checkbox"/>			
13. Part of Estab. Hist. Dist.? Yes <input type="checkbox"/> No <input checked="" type="checkbox"/>			
14. District Potent'? Yes <input type="checkbox"/> No <input checked="" type="checkbox"/>			
15. Name of Established District			
42. Further Description of Important Features A vernacular structures based on the earlier federal style. Features include single entry in center in "mouse trap" style with walkout cast iron balcony above. Glazing is 2 over 2, wall treatment is red brick. Cornice is wood. Roof is gable broken by a pair of dormers.			
43. History and Significance City significance. An excellent example of its style and period.			
44. Description of Environment and Outbuildings Fronts directly on the street.			
45. Sources of Information		46. Prepared by K. Oestreich	
		47. Organization CDA	
		48. Date	
		49. Revision Date(s)	



State Historical Survey and Planning Office, State Capitol Building, Room B-25,
HISTORIC INVENTORY Jefferson City, Missouri 65101

1. No.		4. Present Name(s)			
2. County St. Louis		5. Other Name(s)			
3. Location of Negatives C.D.A.					
6. Specific Location 1925 Cherokee		16. Thematic Category Tenement		28. No. of Stories 2 1/2 1 1/2	
7. City or Town If Rural, Township & Vicinity St. Louis		17. Date(s) or Period c. 1880 1885		29. Basement? Yes <input checked="" type="checkbox"/> No <input type="checkbox"/>	
8. Site Plan with North Arrow Cherokee 		18. Style or Design Vernacular 49		30. Foundation Material Limestone 43	
		19. Architect or Engineer W. H. 30		31. Wall Construction Masonry 18	
		20. Contractor or Builder		32. Roof Type & Material Gable/tarpaper 6B	
		21. Original Use, if apparent Tenement DIB DCE		33. No. of Bays Front Side 99	
		22. Present Use Commercial		34. Wall Treatment Red Brick RC	
		23. Ownership Public <input type="checkbox"/> Private <input checked="" type="checkbox"/>		35. Plan Shape rectangular	
		24. Owner's Name & Address, if known		36. Changes (Explain in #42) Addition <input type="checkbox"/> Altered <input type="checkbox"/> Moved <input type="checkbox"/>	
9. Coordinates UTM Lat. Long.		25. Open to Public? Yes <input type="checkbox"/> No <input checked="" type="checkbox"/>		37. Condition Interior Exterior Good	
10. Site <input type="checkbox"/> Building <input checked="" type="checkbox"/> Structure <input type="checkbox"/> Object <input type="checkbox"/>		26. Local Contact Person or Organization CDA		38. Preservation Underway? Yes <input type="checkbox"/> No <input checked="" type="checkbox"/>	
11. On National Register? Yes <input type="checkbox"/> No <input checked="" type="checkbox"/>		27. Other Surveys in Which Included		39. Endangered? By What? Yes <input type="checkbox"/> No <input checked="" type="checkbox"/>	
12. Is it Eligible? Yes <input type="checkbox"/> No <input checked="" type="checkbox"/>				40. Visible from Public Road? Yes <input type="checkbox"/> No <input checked="" type="checkbox"/>	
13. Part of Estab. Hist. Dist.? Yes <input type="checkbox"/> No <input checked="" type="checkbox"/>				41. Distance from and Frontage on Road 0'/50'	
14. District Potent? Yes <input type="checkbox"/> No <input checked="" type="checkbox"/>					
15. Name of Established District					
42. Further Description of Important Features A vernacular building somewhat following the earlier federal style. Roof is gable with two dormers - both boarded. Ornate wood cornice. Glazing is 2 over 2. 1st floor is cast iron and glass store front. The store front and trim is orange and burnt sierra. Obviously being restored by someone who knows what they are doing.				 <p>Wrong photo see 1921-23</p>	
43. History and Significance City significance. A good example of its period.					
44. Description of Environment and Outbuildings Part of the Cherokee Street junk/antique district.					
45. Sources of Information		46. Prepared by K. Oestreich		47. Organization CDA	
		48. Date		49. Revision (Date(s))	



State Historical Survey and Planning Office, State Capitol Building, Room B-25,
HISTORIC INVENTORY Jefferson City, Missouri 65101

1. No.		4. Present Name(s) Life Tabernacle		2. County St. Louis		5. Other Name(s)		3. Location of Negatives C.D.A.	
6. Specific Location 1933- Cherokee 37		16. Thematic Category Tenement		28. No. of Stories 32½		29. Basement? Yes <input checked="" type="checkbox"/> No <input type="checkbox"/>		2. County St. Louis	
7. City or Town If Rural, Township & Vicinity St. Louis		17. Date(s) or Period C1885-90		30. Foundation Material Limestone 43		31. Wall Construction Masonry LB		3. Location of Negatives C.D.A.	
8. Site Plan with North Arrow 		18. Style or Design Victorian 10/69		32. Roof Type & Material Mansard/asphalt MNFA DP		33. No. of Bays Front Side 63 99		4. Other Name(s) Twp	
9. Coordinates UTM Lat. Long.		19. Architect or Engineer Other 30 59		34. Wall Treatment Red brick 30 59		35. Plan Shape Rect. 1		5. Other Name(s) Twp	
10. Site Building X Structure Object		20. Contractor or Builder 62		36. Changes (Explain in #42) Addition Altered Moved		37. Condition Interior Exterior poor		5. Other Name(s) Twp	
11. On National Register? Yes <input type="checkbox"/> No <input checked="" type="checkbox"/>		21. Original Use, if apparent Tenement		38. Preservation Underway? Yes <input type="checkbox"/> No <input checked="" type="checkbox"/>		39. Endangered? By What? Yes <input checked="" type="checkbox"/> No <input type="checkbox"/>		5. Other Name(s) Twp	
12. Is it Eligible? Yes <input type="checkbox"/> No <input checked="" type="checkbox"/>		22. Present Use Life Tabernacle		40. Visible from Public Road? Yes <input type="checkbox"/> No <input checked="" type="checkbox"/>		41. Distance from and Frontage on Road 0' 70'		5. Other Name(s) Twp	
13. Part of Estab. Hist. Dist.? Yes <input type="checkbox"/> No <input checked="" type="checkbox"/>		23. Ownership Public <input type="checkbox"/> Private <input checked="" type="checkbox"/>		42. Further Description of Important Features A Victorian style tenement building. Roof is mansard treated in asphalt. Single dormer. Red brick. Brick and cast iron storefront. Turns corner well. Prominant feature is large corner tower which is probably cast iron.		43. History and Significance City significance. A good example of a tenement style fairly common to St. Louis.		5. Other Name(s) Twp	
14. District Potent'ly? Yes <input type="checkbox"/> No <input checked="" type="checkbox"/>		24. Owner's Name & Address, if known Geneva Dosley 1933 Cherokee		44. Description of Environment and Outbuildings Located at a prominant corner location. Part of the Cherokee junk district.		45. Sources of Information		5. Other Name(s) Twp	
15. Name of Established District		25. Open to Public? Yes <input type="checkbox"/> No <input checked="" type="checkbox"/>		46. Prepared by K. Oestreich		47. Organization CDA		5. Other Name(s) Twp	
16. Local Contact Person or Organization CDA		26. Other Surveys in Which Included		48. Date		49. Revision Date(s)		5. Other Name(s) Twp	
17. Image 		27. Other Surveys in Which Included		50. Other		51. Other		5. Other Name(s) Twp	

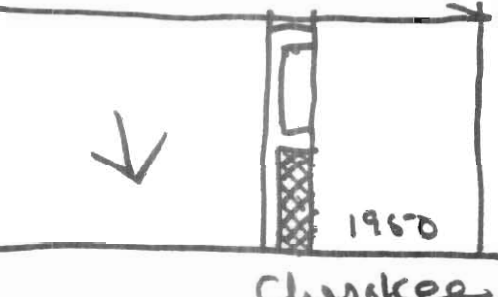

State Historical Survey and Planning Office, State Capitol Building, Room B-25, HISTORIC INVENTORY Jefferson City, Missouri 65101

1. No.		4. Present Name(s)		2. County		5. Other Name(s)	
				St. Louis			
3. Location of Negatives				C.D.A.			
6. Specific Location		16. Thematic Category		28. No. of Stories		2. County	
1933-35 Cherokee		Tenement		2 1/2		4. Present Name(s)	
7. City or Town If Rural, Township & Vicinity		17. Date(s) or Period		29. Basement?		Yes <input checked="" type="checkbox"/> No <input type="checkbox"/>	
St. Louis		C1885-90		30. Foundation Material			
8. Site Plan with North Arrow		18. Style or Design		31. Wall Construction			
		Victorian		32. Roof Type & Material			
		19. Architect or Engineer		33. No. of Bays			
		20. Contractor or Builder		Front Side			
		21. Original Use, if apparent		34. Wall Treatment			
		Tenement		Red brick			
		22. Present Use		35. Plan Shape			
		Comm./Res.		Rect.			
		23. Ownership		36. Changes			
		Public <input type="checkbox"/> Private <input checked="" type="checkbox"/>		(Explain in #42)			
		24. Owner's Name & Address, if known		37. Condition			
		Marie Shaw		Interior			
		1953 Cherokee		Exterior		Fair	
9. Coordinates		25. Open to Public?		38. Preservation Underway?			
UTM		Yes <input checked="" type="checkbox"/> No <input type="checkbox"/>		Yes <input type="checkbox"/> No <input checked="" type="checkbox"/>			
10. Site <input type="checkbox"/> Building <input checked="" type="checkbox"/>		26. Local Contact Person or Organization		39. Endangered? By What?			
Structure <input type="checkbox"/> Object <input type="checkbox"/>		CDA		Yes <input type="checkbox"/> No <input checked="" type="checkbox"/>			
11. On National Register? Yes <input type="checkbox"/> No <input checked="" type="checkbox"/>		27. Other Surveys in Which Included		40. Visible from Public Road?			
12. Is it Eligible? Yes <input type="checkbox"/> No <input checked="" type="checkbox"/>				Yes <input checked="" type="checkbox"/> No <input type="checkbox"/>			
13. Part of Estab. Hist. Dist.? Yes <input type="checkbox"/> No <input checked="" type="checkbox"/>				41. Distance from and Frontage on Road			
14. District Potent? Yes <input type="checkbox"/> No <input checked="" type="checkbox"/>				0' 55'			
15. Name of Established District							
42. Further Description of Important Features							
<p>An important example of a Victorian tenement building. 1st floor is cast iron and glass storefront. Above is a gaudy celebration in pressed brick and terra cotta. Cornice is pressed brick and cast iron. Glazing is 1 over 1.</p>							
							
43. History and Significance							
State significance. An important example of its style.							
44. Description of Environment and Outbuildings							
Part of the Cherokee Street junk/antique district.							
45. Sources of Information							
46. Prepared by							
K. Oestreich							
47. Organization							
CDA							
48. Date							
49. Revision Date(s)							

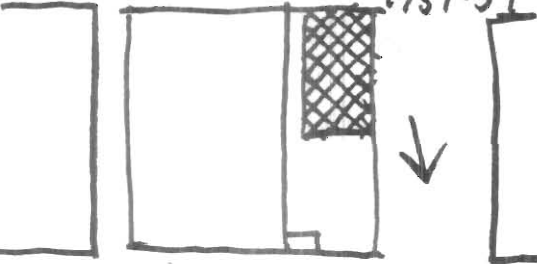

State Historical Survey and Planning Office, State Capitol Building, Room B-25,
HISTORIC INVENTORY Jefferson City, Missouri 65101

1. No.		4. Present Name(s)		2. County		5. Other Name(s)	
St. Louis							
3. Location of Negatives				6. Specific Location		16. Thematic Category	
C.D.A.				1934 Cherokee		Tenement	
				7. City or Town If Rural, Township & Vicinity		17. Date(s) or Period	
				St. Louis		c. 1875-80 c. 1890	
8. Site Plan with North Arrow		18. Style or Design		28. No. of Stories		29. Basement?	
		Mansard 40/69		3 2 1/2		Yes X No	
		19. Architect or Engineer		30. Foundation Material		31. Wall Construction	
				Limestone 43		Masonry LB	
		20. Contractor or Builder		32. Roof Type & Material		33. No. of Bays	
				Mansard/Slate MN FT		Front Side 45 99	
		21. Original Use, if apparent		34. Wall Treatment		35. Plan Shape	
		Tenement DIB		Red Brick 3D 59		Rect.	
		22. Present Use		36. Changes (Explain in #42)		Addition Altered Moved	
		Commercial/Residential					
		23. Ownership		37. Condition		38. Preservation	
		Public <input type="checkbox"/> Private <input checked="" type="checkbox"/>		Interior		Underway? Yes <input type="checkbox"/> No <input checked="" type="checkbox"/>	
		24. Owner's Name & Address, if known		Exterior		By What? Yes <input type="checkbox"/> No <input checked="" type="checkbox"/>	
		Mary M. Katsinas		Good		40. Visible from Public Road? Yes X No	
		1934 Cherokee				41. Distance from and Frontage on Road	
		25. Open to Public? Yes <input checked="" type="checkbox"/> No <input type="checkbox"/>				0' / 25'	
		26. Local Contact Person or Organization					
		CDA					
		27. Other Surveys in Which Included					
9. Coordinates UTM				42. Further Description of Important Features		5. Other Name(s)	
Lat. Long.				A mansard style tenement structure. 1st floor is now an antique store with residential space above. The mansard is treated in variegated gray slate and is broken by a single dormer. A superb brick cornice is its best feature - along with the cast iron storefront. Glazing is 2 over 2 set in segmental arches. Foundation is limestone. Alterations include a missing 2nd floor balcony on the east side of the structure and truncated chimneys.			
10. Site Building X Structure Object				43. History and Significance			
11. On National Register? Yes <input type="checkbox"/> No <input checked="" type="checkbox"/>		12. Is it Eligible? Yes <input type="checkbox"/> No <input checked="" type="checkbox"/>		City significance.			
13. Part of Estab. Hist. Dist.? Yes <input type="checkbox"/> No <input checked="" type="checkbox"/>		14. District Potent? Yes <input type="checkbox"/> No <input checked="" type="checkbox"/>					
15. Name of Established District				44. Description of Environment and Outbuildings			
				Typical Benton Park Streetscape.			
				45. Sources of Information		46. Prepared by	
						K. Oestreich	
						47. Organization	
						CDA	
						48. Date	
						49. Revision Date(s)	

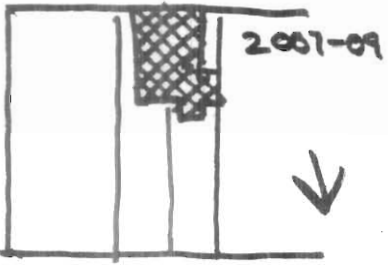

State Historical Survey and Planning Office, State Capitol Building, Room B-25,
HISTORIC INVENTORY Jefferson City, Missouri 65101

1. No.		4. Present Name(s)		1950 Cherokee bean 1884 49	
2. County		5. Other Name(s)		RC	
3. Location of Negatives					
C.D.A.					
6. Specific Location		16. Thematic Category		28. No. of Stories	
1950 Cherokee		Residential		2-1/2	
7. City or Town If Rural, Township & Vicinity		17. Date(s) or Period		29. Basement?	
St. Louis		c. 1875		Yes <input type="checkbox"/> No <input type="checkbox"/>	
8. Site Plan with North Arrow		18. Style or Design		30. Foundation Material	
		Mansard		Limestone 43	
		19. Architect or Engineer		31. Wall Construction	
		other 30		Masonry LB	
		20. Contractor or Builder		32. Roof Type & Material	
				Mansard/Slate MN ET DR	
		21. Original Use, if apparent		33. No. of Bays	
		Residential		Front Side 45 99	
		22. Present Use		34. Wall Treatment	
		Residential		Red brick 30	
		23. Ownership		35. Plan Shape Rectangular	
		Public <input type="checkbox"/> Private <input checked="" type="checkbox"/>			
		24. Owner's Name & Address, if known		36. Changes (Explain in #42)	
		Mary J. Roquerre		Addition <input type="checkbox"/> Altered <input type="checkbox"/> Moved <input type="checkbox"/>	
		1950 Cherokee		37. Condition	
				Interior <input type="checkbox"/> Exterior Good	
9. Coordinates		25. Open to Public?		38. Preservation Underway?	
UTM		Yes <input type="checkbox"/> No <input type="checkbox"/>		Yes <input type="checkbox"/> No <input checked="" type="checkbox"/>	
10. Site <input type="checkbox"/> Building <input checked="" type="checkbox"/>		26. Local Contact Person or Organization		39. Endangered? By What?	
Structure <input type="checkbox"/> Object <input type="checkbox"/>		CDA		Yes <input type="checkbox"/> No <input checked="" type="checkbox"/>	
11. On National Register? Yes <input type="checkbox"/> No <input checked="" type="checkbox"/>		27. Other Surveys in Which Included		40. Visible from Public Road?	
12. Is It Eligible? Yes <input type="checkbox"/> No <input checked="" type="checkbox"/>				Yes <input checked="" type="checkbox"/> No <input type="checkbox"/>	
13. Part of Estab. Hist. Dist.? Yes <input type="checkbox"/> No <input checked="" type="checkbox"/>				41. Distance from and Frontage on Road	
14. District Potent'l? Yes <input type="checkbox"/> No <input checked="" type="checkbox"/>				0' / 25'	
15. Name of Established District					
42. Further Description of Important Features					
A mansard style townhouse. The mansard is gray slate - broken by a single dormer. Best feature is the cornice which is pressed brick as well as a pair of string courses. Five pressed brick styles. The glazing is one over two which is unusual. Facade treatment is red brick while foundation is limestone.					
43. History and Significance					
City significance					
44. Description of Environment and Outbuildings					
Typical Benton Park-streetscape. This area is part of an antique/junk shop district.					
45. Sources of Information		46. Prepared by		K. Oestreich	
		47. Organization		CDA	
		48. Date		49. Revision Date(s)	

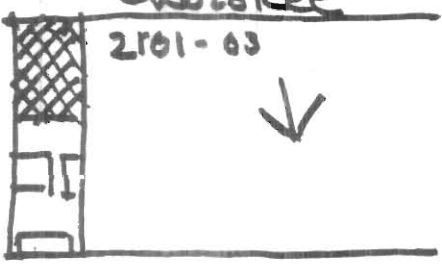

State Historical Survey and Planning Office, State Capitol Building, Room B-25,
HISTORIC INVENTORY Jefferson City, Missouri 65101

1. No.		4. Present Name(s)		1. No.	
2. County St. Louis		Swap Shop		2. County	
3. Location of Negatives C.D.A.		5. Other Name(s)		3. Location of Negatives	
6. Specific Location		16. Thematic Category Tenement		28. No. of Stories 3 2 1/2	
1957-59 Cherokee		17. Date(s) or Period C1885-90 1888		29. Basement? Yes <input checked="" type="checkbox"/> No <input type="checkbox"/>	
7. City or Town If Rural, Township & Vicinity St. Louis		18. Style or Design Mansard 40/67		30. Foundation Material Limestone 43	
8. Site Plan with North Arrow Cherokee 1957-59		19. Architect or Engineer other 20		31. Wall Construction Masonry LB	
		20. Contractor or Builder		32. Roof Type & Material MN 44	
9. Coordinates UTM Lat. Long.		21. Original Use, if apparent Tenement OJE OIB		33. No. of Bays Front Side 45 99	
10. Site <input type="checkbox"/> Building <input checked="" type="checkbox"/> Structure <input type="checkbox"/> Object <input type="checkbox"/>		22. Present Use Commercial		34. Wall Treatment Red Brick 30	
11. On National Register? Yes <input type="checkbox"/> No <input checked="" type="checkbox"/>		23. Ownership Public <input type="checkbox"/> Private <input checked="" type="checkbox"/>		35. Plan Shape Rect.	
12. Is it Eligible? Yes <input type="checkbox"/> No <input checked="" type="checkbox"/>		24. Owner's Name & Address, if known Lawrence Fornkohl 1957 Cherokee		36. Changes (Explain in #42) Addition <input type="checkbox"/> Altered <input type="checkbox"/> Moved <input type="checkbox"/>	
13. Part of Estab. Yes <input type="checkbox"/> Hist. Dist.? No <input checked="" type="checkbox"/>		25. Open to Public? Yes <input type="checkbox"/> No <input checked="" type="checkbox"/>		37. Condition Interior Exterior Fair	
14. District Potent? Yes <input type="checkbox"/> No <input checked="" type="checkbox"/>		26. Local Contact Person or Organization CDA		38. Preservation Underway? Yes <input type="checkbox"/> No <input checked="" type="checkbox"/>	
15. Name of Established District		27. Other Surveys in Which Included		39. Endangered? By What? Yes <input checked="" type="checkbox"/> No <input type="checkbox"/>	
42. Further Description of Important Features A large mansard style tenement building. A late variation of the style. Slate roof is broken by 3 dormers. Ornate wood cornice. Slate is gray. Trim is olive green. Red brick wall treatment. Glazing is 2 over 2. List floor storefront has been much abused and altered.		40. Visible from Public Road? Yes <input checked="" type="checkbox"/> No <input type="checkbox"/>		41. Distance from and Frontage on Road 0' 50'	
43. History and Significance City significance.		46. Prepared by K. Oestreich		5. Other Name(s)	
44. Description of Environment and Outbuildings Part of junk shop/antique strip.		47. Organization CDA			
45. Sources of Information		48. Date		49. Revision Date(s)	

State Historical Survey and Planning Office, State Capitol Building, Room B-25,
HISTORIC INVENTORY Jefferson City, Missouri 65101

1. No.		4. Present Name(s)		1. No
2. County St. Louis		5. Other Name(s)		
3. Location of Negatives C.D.A.				
6. Specific Location 2007-09 Cherokee		16. Thematic Category Res.		2. County
7. City or Town If Rural, Township & Vicinity St. Louis		17. Date(s) or Period C. 1895		
8. Site Plan with North Arrow 		18. Style or Design Mansard		
9. Coordinates Lat. _____ Long. _____		19. Architect or Engineer		3. Present Name(s)
10. Site Building X: _____ Structure Object _____		20. Contractor or Builder other 30 43 pndu RI		
11. On National Register? Yes <input type="checkbox"/> No <input checked="" type="checkbox"/>		21. Original Use, if apparent Res. 2 family		
12. Is it Eligible? Yes <input type="checkbox"/> No <input checked="" type="checkbox"/>		22. Present Use Res. 2 family		4. Present Name(s)
13. Part of Estab. Hist. Dist.? Yes <input type="checkbox"/> No <input checked="" type="checkbox"/>		23. Ownership Public <input type="checkbox"/> Private <input checked="" type="checkbox"/>		
14. District Potent'l? Yes <input type="checkbox"/> No <input checked="" type="checkbox"/>		24. Owner's Name & Address, if known Scott Pesselato		
15. Name of Established District		25. Open to Public? Yes <input type="checkbox"/> No <input checked="" type="checkbox"/>		5. Other Name(s)
42. Further Description of Important Features One of a pair of mansard style structures sharing a common party wall. The mansard is variegated gray slate. 2009 has a large central dormer, 2007 had one also but it has been removed. Poorly covered with asphalt shingles. The cornice is an outstanding example of pressed brick architecture. Glazing is 2 over 2 set into segmental brick arches. Those in front have limestone keystones and sills. Also a dressed limestone foundation in front. Central entry.		26. Local Contact Person or Organization CDA		
43. History and Significance A good example of its style. City significance.		27. Other Surveys in Which Included		
44. Description of Environment and Outbuildings Part of a declining commercial strip area.		28. No. of Stories 2 1/2		6. Other Name(s)
45. Sources of Information		29. Basement? Yes <input type="checkbox"/> No <input checked="" type="checkbox"/>		
46. Prepared by K. Oestreich		30. Foundation Material Limestone 43		
47. Organization CDA		31. Wall Construction Masonry LB		7. Other Name(s)
48. Date		32. Roof Type & Material Mansard/slate MN Ft.		
49. Revision Date(s)		33. No. of Bays Front Side 45 99 63		
		34. Wall Treatment Red brick 30		8. Other Name(s)
		35. Plan Shape Rect.		
		36. Changes (Explain in #42) Addition <input type="checkbox"/> Altered <input type="checkbox"/> Moved <input type="checkbox"/>		
		37. Condition Interior _____ Exterior Good		9. Other Name(s)
		38. Preservation Underway? Yes <input type="checkbox"/> No <input checked="" type="checkbox"/>		
		39. Endangered? By What? Yes <input type="checkbox"/> No <input checked="" type="checkbox"/>		
		40. Visible from Public Road? Yes <input checked="" type="checkbox"/> No <input type="checkbox"/>		10. Other Name(s)
		41. Distance from and Frontage on Road 0' 25'		
				

State Historical Survey and Planning Office, State Capitol Building, Room B-25,
HISTORIC INVENTORY Jefferson City, Missouri 65101

1. No.		4. Present Name(s)		2010 rev c. 1870	
2. County St. Louis		5. Other Name(s)		WU RC	
3. Location of Negatives C.D.A.					
6. Specific Location 2101-03 Cherokee		16. Thematic Category Tenement		28. No. of Stories 3 1/2	
7. City or Town If Rural, Township & Vicinity St. Louis		17. Date(s) or Period c. 1885 1890		29. Basement? Yes <input checked="" type="checkbox"/> No <input type="checkbox"/>	
8. Site Plan with North Arrow 		18. Style or Design Mansard 40/69		30. Foundation Material Limestone 43	
		19. Architect or Engineer other 20 43		31. Wall Construction Masonry LB	
		20. Contractor or Builder		32. Roof Type & Material Mansard/Slate MN FT.	
		21. Original Use, if apparent Tenement DDE DIB		33. No. of Bays Front Side 45 99	
		22. Present Use Commercial/Residential		34. Wall Treatment Red brick 30 59	
		23. Ownership Public <input type="checkbox"/> Private <input checked="" type="checkbox"/>		35. Plan Shape rectangular	
		24. Owner's Name & Address, if known William Fodar 2101 Cherokee		36. Changes (Explain in #42) Addition <input type="checkbox"/> Altered <input type="checkbox"/> Moved <input type="checkbox"/>	
9. Coordinates UTM Lat. Long.		25. Open to Public? Yes <input checked="" type="checkbox"/> No <input type="checkbox"/>		37. Condition Interior Exterior Good	
10. Site <input type="checkbox"/> Building <input checked="" type="checkbox"/> Structure <input type="checkbox"/> Object <input type="checkbox"/>		26. Local Contact Person or Organization CDA		38. Preservation Underway? Yes <input type="checkbox"/> No <input checked="" type="checkbox"/>	
11. On National Register? Yes <input type="checkbox"/> No <input checked="" type="checkbox"/>		27. Other Surveys in Which Included		39. Endangered? By What? Yes <input type="checkbox"/> No <input checked="" type="checkbox"/>	
12. Is It Eligible? Yes <input type="checkbox"/> No <input checked="" type="checkbox"/>				40. Visible from Public Road? Yes <input type="checkbox"/> No <input checked="" type="checkbox"/>	
13. Part of Estab. Hist. Dist.? Yes <input type="checkbox"/> No <input checked="" type="checkbox"/>				41. Distance from and Frontage on Road 0'/40'	
14. District Potent'ly? Yes <input type="checkbox"/> No <input checked="" type="checkbox"/>					
15. Name of Established District					
42. Further Description of Important Features A mansard style tenement now used as an antique store. The mansard is broken by 2 dormers. Slate roof. Its ornate wood cornice is painted light green. Glazing is 2 over 2. Carved lintels and stone sills. 1st floor is a cast iron store front. Some evidence of restoration.					
					
43. History and Significance City significance. A good example of this type of building.					
44. Description of Environment and Outbuildings Cherokee Avenue is something of an antique and junk shop strip.					
45. Sources of Information				46. Prepared by K. Oestreich	
				47. Organization CDA	
				48. Date	
				49. Revision Date(s)	

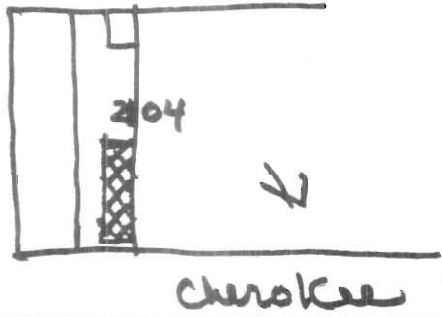
1. No.

2. County

3. Present Name(s)

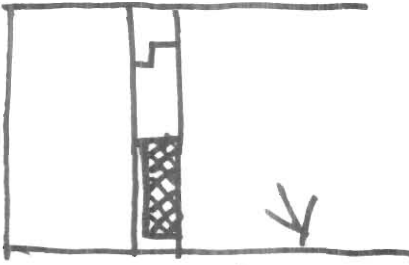

4. Other Name(s)

State Historical Survey and Planning Office, State Capitol Building, Room B-25,
HISTORIC INVENTORY Jefferson City, Missouri 65101

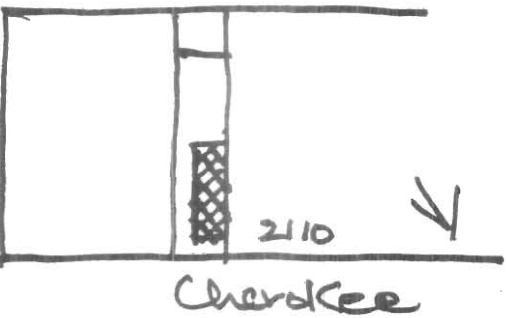

1. No.		4. Present Name(s)			
2. County St. Louis		5. Other Name(s)			
3. Location of Negatives C.D.A.					
6. Specific Location 2104 Cherokee		16. Thematic Category Residential		28. No. of Stories 3 2 1/2	
7. City or Town If Rural, Township & Vicinity St. Louis		17. Date(s) or Period c. 1880-85 1885		29. Basement? Yes <input type="checkbox"/> No <input checked="" type="checkbox"/>	
8. Site Plan with North Arrow 		18. Style or Design Mansard 40/49		30. Foundation Material Limestone 43	
		19. Architect or Engineer Other 30 43		31. Wall Construction Masonry 48	
		20. Contractor or Builder Porch Si		32. Roof Type & Material Mansard/Slate MN FT DR	
		21. Original Use, if apparent Residential DIA		33. No. of Bays Front 45 Side	
		22. Present Use Residential		34. Wall Treatment Red brick 30	
		23. Ownership Public <input type="checkbox"/> Private <input checked="" type="checkbox"/>		35. Plan Shape rectangular	
		24. Owner's Name & Address, if known		36. Changes (Explain in #42) Addition <input type="checkbox"/> Altered <input type="checkbox"/> Moved <input type="checkbox"/>	
9. Coordinates UTM Lat. Long.		25. Open to Public? Yes <input type="checkbox"/> No <input checked="" type="checkbox"/>		37. Condition Interior Exterior Good	
10. Site <input type="checkbox"/> Building <input checked="" type="checkbox"/> Structure <input type="checkbox"/> Object <input checked="" type="checkbox"/>		26. Local Contact Person or Organization CDA		38. Preservation Underway? Yes <input type="checkbox"/> No <input checked="" type="checkbox"/>	
11. On National Register? Yes <input type="checkbox"/> No <input checked="" type="checkbox"/>		27. Other Surveys in Which Included		39. Endangered? By What? Yes <input type="checkbox"/> No <input checked="" type="checkbox"/>	
12. Is it Eligible? Yes <input type="checkbox"/> No <input checked="" type="checkbox"/>				40. Visible from Public Road? Yes <input checked="" type="checkbox"/> No <input type="checkbox"/>	
13. Part of Estab. Hist. Dist.? Yes <input type="checkbox"/> No <input checked="" type="checkbox"/>				41. Distance from and Frontage on Road 5' / 25'	
14. District Potent? Yes <input type="checkbox"/> No <input checked="" type="checkbox"/>					
15. Name of Established District					
42. Further Description of Important Features A mansard style townhouse. Mansard is gray slate broken by a pair of dormers. Ornate wood cornice is an important feature. Facade is red brick. Dressed limestone foundation. Glazing is one over one set into brick segmental arches. Carved lintels and stone sills. Entry is on the east side of the structure.					
43. History and Significance City significance. A good example of its style and period.					
44. Description of Environment and Outbuildings Part of a very good blockscape.					
45. Sources of Information					
46. Prepared by K. Oestreich					
47. Organization CDA					
48. Date					
49. Revision Date(s)					



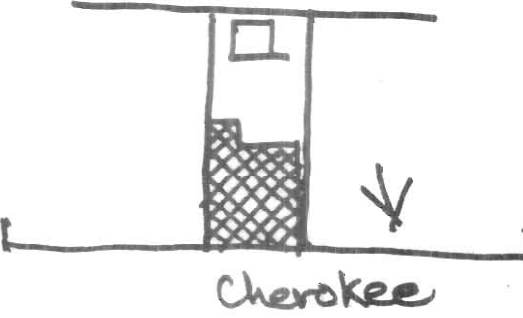
State Historical Survey and Planning Office, State Capitol Building, Room B-25,
HISTORIC INVENTORY Jefferson City, Missouri 65101

1. No.		4. Present Name(s)		2. County		5. Other Name(s)	
				St. Louis			
3. Location of Negatives				C.D.A.			
6. Specific Location		16. Thematic Category		28. No. of Stories		29. Basement?	
2106 Cherokee		Residential		3 2 1/2		Yes <input checked="" type="checkbox"/> No <input type="checkbox"/>	
7. City or Town If Rural, Township & Vicinity		17. Date(s) or Period		30. Foundation Material		31. Wall Construction	
St. Louis		c 1885-90 1893		Limestone 43		Masonry LB	
8. Site Plan with North Arrow		18. Style or Design		32. Roof Type & Material		33. No. of Bays	
		Mansard 40/49		Mansard/Slate MN Ft. DR		Front Side	
		19. Architect or Engineer		34. Wall Treatment		35. Plan Shape	
		other 30 43		Red brick 30		rectangular	
		20. Contractor or Builder		36. Changes (Explain in #42)		37. Condition	
		parch RI		Addition <input type="checkbox"/> Altered <input type="checkbox"/> Moved <input type="checkbox"/>		Interior <input type="checkbox"/> Exterior <input checked="" type="checkbox"/>	
		21. Original Use, if apparent		38. Preservation Underway?		39. Endangered? By What?	
		Residential 01A		Yes <input type="checkbox"/> No <input checked="" type="checkbox"/>		Yes <input type="checkbox"/> No <input checked="" type="checkbox"/>	
		22. Present Use		40. Visible from Public Road?		41. Distance from and Frontage on Road	
		Residential		Yes <input type="checkbox"/> No <input checked="" type="checkbox"/>		6' / 30'	
9. Coordinates UTM		23. Ownership		42. Further Description of Important Features		5. Other Name(s)	
Lat. Long.		Public <input type="checkbox"/> Private <input checked="" type="checkbox"/>		A mansard style townhouse. Mansard is treated in varigated gray slate, broken by a single gable. Glazing is 1 over 1 set into brick segmental arches. Simple brick cornice; limestone string course at 1st and 2nd floor sill levels. Entry recessed into right corner under a Richardsonian Arch. Dressed limestone foundation. Cast iron grills in arrow motif on basement windows.			
10. Site <input checked="" type="checkbox"/> Building <input checked="" type="checkbox"/> Structure <input type="checkbox"/> Object <input type="checkbox"/>		24. Owner's Name & Address, if known		43. History and Significance			
				City significance. A good example of its style and period.			
11. On National Register? Yes <input type="checkbox"/> No <input checked="" type="checkbox"/>		25. Local Contact Person or Organization		44. Description of Environment and Outbuildings			
12. Is it Eligible? Yes <input type="checkbox"/> No <input checked="" type="checkbox"/>		CDA					
13. Part of Estab. Hist. Dist.? Yes <input type="checkbox"/> No <input checked="" type="checkbox"/>		26. Other Surveys in Which Included		45. Sources of Information		46. Prepared by	
14. District Potent'ly? Yes <input type="checkbox"/> No <input checked="" type="checkbox"/>						K. Oestreich	
15. Name of Established District						47. Organization	
						CDA	
						48. Date	
						49. Revision Date(s)	

State Historical Survey and Planning Office, State Capitol Building, Room B-25,
HISTORIC INVENTORY Jefferson City, Missouri 65101



1. No.		4. Present Name(s)		1 to 4
2. County St. Louis		5. Other Name(s)		
3. Location of Negatives C.D.A.				
6. Specific Location 2110 Cherokee		16. Thematic Category Residential		2 to 4
7. City or Town If Rural, Township & Vicinity St. Louis		17. Date(s) or Period c. 1885 c. 1890		
8. Site Plan with North Arrow 		18. Style or Design Mansard 40/49		
9. Coordinates Lat. UTM Long.		19. Architect or Engineer other 30 43		4 Present Name(s)
10. Site Building X Structure Object		20. Contractor or Builder Porch		
11. On National Register? Yes <input type="checkbox"/> No <input checked="" type="checkbox"/>		21. Original Use, if apparent Residential DIA		
12. Is it Eligible? Yes <input type="checkbox"/> No <input checked="" type="checkbox"/>		22. Present Use Residential		4 Present Name(s)
13. Part of Estab. Hist. Dist.? Yes <input type="checkbox"/> No <input checked="" type="checkbox"/>		23. Ownership Public <input type="checkbox"/> Private <input checked="" type="checkbox"/>		
14. District Potent'l? Yes <input type="checkbox"/> No <input checked="" type="checkbox"/>		24. Owner's Name & Address, if known		
15. Name of Established District		25. Open to Public? Yes <input type="checkbox"/> No <input checked="" type="checkbox"/>		4 Present Name(s)
		26. Local Contact Person or Organization CDA		
		27. Other Surveys in Which Included		
42. Further Description of Important Features A mansard style single family home. The mansard is varigated gray slate broken by a pair of dormers. Ornate wood cornice. Glazing is 1 over 1 set into brick segmental arches carved lintels, stone sills, dressed limestone foundation. Entry is on the east side.		28. No. of Stories 3 2 1/2		5. Other Name(s)
		29. Basement? Yes <input checked="" type="checkbox"/> No <input type="checkbox"/>		
		30. Foundation Material Limestone 43		
		31. Wall Construction Masonry LB		5. Other Name(s)
		32. Roof Type & Material Mansard/Slate MD FT		
		33. No. of Bays Front 45 Side 97		
		34. Wall Treatment Red Brick 30		5. Other Name(s)
		35. Plan Shape rectangular		
		36. Changes (Explain in #42) Addition <input type="checkbox"/> Altered <input type="checkbox"/> Moved <input type="checkbox"/>		
		37. Condition Interior Exterior Good		5. Other Name(s)
		38. Preservation Underway? Yes <input type="checkbox"/> No <input checked="" type="checkbox"/>		
		39. Endangered? By What? Yes <input type="checkbox"/> No <input checked="" type="checkbox"/>		
		40. Visible from Public Road? Yes <input type="checkbox"/> No <input checked="" type="checkbox"/>		5. Other Name(s)
		41. Distance from and Frontage on Road 6' / 25'		
				
43. History and Significance City significance. A good example of its style and period.				
44. Description of Environment and Outbuildings Small yard with cast iron fence in front.				
45. Sources of Information				
46. Prepared by K. Oestreich				
47. Organization CDA				
48. Date 49. Revision Date(s)				

State Historical Survey and Planning Office, State Capitol Building, Room B-25,
HISTORIC INVENTORY Jefferson City, Missouri 65101

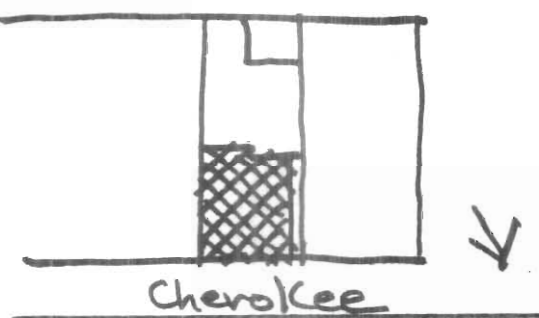

1. No.		4. Present Name(s)		2. County
2. County St. Louis		5. Other Name(s)		
3. Location of Negatives C.D.A.				
6. Specific Location 2112-14 Cherokee		16. Thematic Category Tenement		2. County
7. City or Town If Rural, Township & Vicinity St. Louis		17. Date(s) or Period c. 1885-90		
8. Site Plan with North Arrow 		18. Style or Design Victorian 40/67		
		19. Architect or Engineer alt. 30/59		4. Present Name(s)
		20. Contractor or Builder		
		21. Original Use, if apparent Tenement 00E 01B		
		22. Present Use Commercial		4. Present Name(s)
		23. Ownership Public <input type="checkbox"/> Private <input checked="" type="checkbox"/>		
		24. Owner's Name & Address, if known		
9. Coordinates UTM Lat. Long.		25. Open to Public? Partially Yes <input checked="" type="checkbox"/> No <input type="checkbox"/>		4. Present Name(s)
10. Site <input type="checkbox"/> Building <input checked="" type="checkbox"/> Structure <input type="checkbox"/> Object <input checked="" type="checkbox"/>		26. Local Contact Person or Organization CDA		
11. On National Register? Yes <input type="checkbox"/> No <input checked="" type="checkbox"/>		27. Other Surveys in Which Included		
12. Is it Eligible? Yes <input type="checkbox"/> No <input checked="" type="checkbox"/>				5. Other Name(s)
13. Part of Estab. Hist. Dist.? Yes <input type="checkbox"/> No <input checked="" type="checkbox"/>				
14. District Potent'l? Yes <input type="checkbox"/> No <input checked="" type="checkbox"/>				
15. Name of Established District				5. Other Name(s)
42. Further Description of Important Features A large Victorian tenement. Richardsonian influenced. The structure is notable for its substantial use of cast iron - cast iron cornice and finials. Also, cast iron store front. Wall treatment is red brick. Substantial use of pressed brick on upper floors now used as a food store and an antique store.		43. History and Significance City significance. Significant as an example of the use of cast iron in St. Louis architecture.		
44. Description of Environment and Outbuildings Part of the Cherokee junk district.		45. Sources of Information		
		46. Prepared by K. Oestreich		5. Other Name(s)
		47. Organization CDA		
		48. Date 49. Revision Date(s)		





State Historical Survey and Planning Office, State Capitol Building, Room B-25,
HISTORIC INVENTORY Jefferson City, Missouri 65101

1. No.		4. Present Name(s)		1. No.	2. County	3. Location of Negatives	4. Present Name(s)
2. County St. Louis		5. Other Name(s)					
3. Location of Negatives C.D.A.							
6. Specific Location 2115 Cherokee		16. Thematic Category Residential		28. No. of Stories 2		29. Basement? Yes <input checked="" type="checkbox"/> No <input type="checkbox"/>	
7. City or Town If Rural, Township & Vicinity St. Louis		17. Date(s) or Period c. 1885		30. Foundation Material Limestone 43		31. Wall Construction Masonry LB	
8. Site Plan with North Arrow Cherokee		18. Style or Design Vernacular 42/49		32. Roof Type & Material Flat with parapet FT PR		33. No. of Bays Front Side 99	
		19. Architect or Engineer other 20 30		34. Wall Treatment Red brick 30		35. Plan Shape I	
		20. Contractor or Builder pncr DB		36. Changes (Explain in #42) Addition <input type="checkbox"/> Altered <input type="checkbox"/> Moved <input type="checkbox"/>		37. Condition Interior _____ Exterior Good	
		21. Original Use, if apparent Residential 91A		38. Preservation Underway? Yes <input type="checkbox"/> No <input checked="" type="checkbox"/>		39. Endangered? By What? Yes <input type="checkbox"/> No <input checked="" type="checkbox"/>	
		22. Present Use Residential		40. Visible from Public Road? Yes <input checked="" type="checkbox"/> No <input type="checkbox"/>		41. Distance from and Frontage on Road 10' / 25'	
		23. Ownership Public <input type="checkbox"/> Private <input checked="" type="checkbox"/>		42. Further Description of Important Features A vernacular structure - owes something to the Italianate townhouse style. Features include flat roof with parapet, ornate wood cornice, also porch. Glazing is 1 over 1 in front and 2 over 2 elsewhere. Dressed limestone foundation.			
24. Owner's Name & Address, if known Grace A. Hoffman		43. History and Significance City significance. Handsome structure.					
9. Coordinates UTM Lat. _____ Long. _____		25. Open to Public? Yes <input type="checkbox"/> No <input checked="" type="checkbox"/>		44. Description of Environment and Outbuildings Cast iron fence in front.		45. Sources of Information	
10. Site <input type="checkbox"/> Building <input checked="" type="checkbox"/> Structure <input type="checkbox"/> Object <input type="checkbox"/>		26. Local Contact Person or Organization CDA		46. Prepared by K. Oestreich		47. Organization CDA	
11. On National Register? Yes <input type="checkbox"/> No <input checked="" type="checkbox"/>		27. Other Surveys in Which Included		48. Date		49. Revision Date(s)	
12. Is it Eligible? Yes <input type="checkbox"/> No <input checked="" type="checkbox"/>							
13. Part of Estab. Hist. Dist.? Yes <input type="checkbox"/> No <input checked="" type="checkbox"/>							
14. District Potent'l? Yes <input type="checkbox"/> No <input checked="" type="checkbox"/>							
15. Name of Established District							

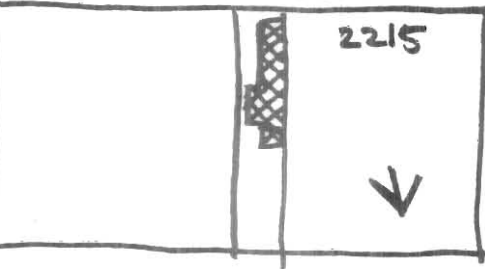

State Historical Survey and Planning Office, State Capitol Building, Room B-25,
HISTORIC INVENTORY Jefferson City, Missouri 65101

1. No.		4. Present Name(s)	
2. County St. Louis		5. Other Name(s)	
3. Location of Negatives C.D.A.			
6. Specific Location 2116-20 Cherokee		16. Thematic Category Tenement	
7. City or Town If Rural, Township & Vicinity St. Louis		17. Date(s) or Period c. 1885 1879	
8. Site Plan with North Arrow 		18. Style or Design Mansard 40/67	
		19. Architect or Engineer John 20	
		20. Contractor or Builder	
		21. Original Use, if apparent Tenement 02E 01B	
		22. Present Use Residential/Commercial	
		23. Ownership Public <input type="checkbox"/> Private <input checked="" type="checkbox"/>	
		24. Owner's Name & Address, if known Robert Heffner	
9. Coordinates UTM Lat. Long.		25. Open to Public? Partially Yes <input checked="" type="checkbox"/> No <input type="checkbox"/>	
10. Site <input type="checkbox"/> Building <input checked="" type="checkbox"/> Structure <input type="checkbox"/> Object <input type="checkbox"/>		26. Local Contact Person or Organization CDA	
11. On National Register? Yes <input type="checkbox"/> No <input checked="" type="checkbox"/>		27. Other Surveys in Which Included	
12. Is it Eligible? Yes <input type="checkbox"/> No <input checked="" type="checkbox"/>			
13. Part of Estab. Yes <input type="checkbox"/> Hist. Dist.? No <input checked="" type="checkbox"/>		28. No. of Stories 3 2 1/2	
14. District Potent? Yes <input type="checkbox"/> No <input checked="" type="checkbox"/>		29. Basement? Yes <input checked="" type="checkbox"/> No <input type="checkbox"/>	
15. Name of Established District		30. Foundation Material Limestone 43	
		31. Wall Construction Masonry LB	
		32. Roof Type & Material Mansard/Slate MN FT DR	
		33. No. of Bays Front 45 99 Side	
		34. Wall Treatment Red brick 30 59	
		35. Plan Shape rectangular	
		36. Changes (Explain in #42) Addition <input type="checkbox"/> Altered <input type="checkbox"/> Moved <input type="checkbox"/>	
		37. Condition Interior Good Exterior	
		38. Preservation Underway? Yes <input type="checkbox"/> No <input checked="" type="checkbox"/>	
		39. Endangered? By What? Yes <input type="checkbox"/> No <input checked="" type="checkbox"/>	
		40. Visible from Public Road? Yes <input checked="" type="checkbox"/> No <input type="checkbox"/>	
		41. Distance from and Frontage on Road 0' / 60'	
42. Further Description of Important Features A large mansard style tenement building. Mansard is varigated gray slate broken by 4 dormers. Ornate wooden cornice. Wall treatment is red brick. Glazing is 1 over 1 set into brick segmental arches. Store front is brick, glass and cast iron. It has been greatly altered. Now used an as antique store.			
43. History and Significance City significance.		5. Other Name(s)	
44. Description of Environment and Outbuildings Located directly on the street. Part of the Cherokee junk district.			
45. Sources of Information		46. Prepared by K. Oestreich	
		47. Organization CDA	
		48. Date 49. Revision Date(s)	



State Historical Survey and Planning Office, State Capitol Building, Room B-25,
HISTORIC INVENTORY Jefferson City, Missouri 65101

1. No.		4. Present Name(s)		1. No	
2. County St. Louis		5. Other Name(s)		2. County	
3. Location of Negatives C.D.A.				3. County	
6. Specific Location 2117-18 Cherokee		16. Thematic Category Residential		28. No. of Stories 3 2 1/2	
7. City or Town If Rural, Township & Vicinity St. Louis		17. Date(s) or Period c. 1885-90 C. 1890		29. Basement? Yes <input checked="" type="checkbox"/> No <input type="checkbox"/>	
8. Site Plan with North Arrow Cherokee		18. Style or Design Mansard 40/53		30. Foundation Material Limestone 43	
		19. Architect or Engineer other 30 43		31. Wall Construction Masonry LB	
		20. Contractor or Builder puch RI RI		32. Roof Type & Material Mansard/Asphalt shingle	
9. Coordinates UTM Lat. Long.		21. Original Use, if apparent Residential OIB		33. No. of Bays Front Side 63 99	
10. Site <input type="checkbox"/> Building <input checked="" type="checkbox"/> Structure <input type="checkbox"/> Object <input type="checkbox"/>		22. Present Use Residential		34. Wall Treatment Red brick	
11. On National Register? Yes <input type="checkbox"/> No <input checked="" type="checkbox"/>		23. Ownership Public <input type="checkbox"/> Private <input checked="" type="checkbox"/>		35. Plan Shape rectangular	
12. Is it Eligible? Yes <input type="checkbox"/> No <input checked="" type="checkbox"/>		24. Owner's Name & Address, if known Ernest Huskey 2117 Cherokee		36. Changes (Explain in #42) Addition <input type="checkbox"/> Altered <input type="checkbox"/> Moved <input type="checkbox"/>	
13. Part of Estab. Hist. Dist.? Yes <input type="checkbox"/> No <input checked="" type="checkbox"/>		25. Open to Public? Yes <input type="checkbox"/> No <input checked="" type="checkbox"/>		37. Condition Interior <input type="checkbox"/> Exterior <input checked="" type="checkbox"/> Good	
14. District Potent'ly? Yes <input type="checkbox"/> No <input checked="" type="checkbox"/>		26. Local Contact Person or Organization CDA		38. Preservation Underway? Yes <input type="checkbox"/> No <input checked="" type="checkbox"/>	
15. Name of Established District		27. Other Surveys in Which Included		39. Endangered? By What? Yes <input type="checkbox"/> No <input checked="" type="checkbox"/>	
42. Further Description of Important Features A large 4-family structure in the Mansard style. Mansard has been treated in asphalt shingles and the cornice removed - perhaps very recently. The glazing is 1 over 1 in front and 2 over 2 in the rear and sides - set into brick segmental arches. Carved lintels and stone sills. Wall treatment is red brick. Two separate entires are on either side.				40. Visible from Public Road? Yes <input checked="" type="checkbox"/> No <input type="checkbox"/>	
43. History and Significance City significance. Of questionable significance to me. The alterations may have occurred since the survey was made.				41. Distance from and Frontage on Road 5' / 50'	
44. Description of Environment and Outbuildings					
45. Sources of Information		46. Prepared by K. Oestreich		5. Other Name(s)	
		47. Organization CDA			
		48. Date		49. Revision Date(s)	


State Historical Survey and Planning Office, State Capitol Building, Room B-25,
HISTORIC INVENTORY Jefferson City, Missouri 65101

1. No.		4. Present Name(s)	
2. County St. Louis		5. Other Name(s)	
3. Location of Negatives C.D.A.			
6. Specific Location 2215 Cherokee		16. Thematic Category Res.	28. No. of Stories 3 2 1/2
7. City or Town If Rural, Township & Vicinity St. Louis		17. Date(s) or Period C1885-90 C.1890	29. Basement? Yes <input checked="" type="checkbox"/> No <input type="checkbox"/>
8. Site Plan with North Arrow Cherokee		18. Style or Design Mansard 40/49	30. Foundation Material Limestone 43
		19. Architect or Engineer pich 30 43	31. Wall Construction Masonry LB
		20. Contractor or Builder pich 30 43	32. Roof Type & Material Mansard/slate MNAF
9. Coordinates UTM Lat. Long.		21. Original Use, if apparent Res. DIA	33. No. of Bays Front Side 45 99
10. Site Building X Structure Object		22. Present Use Res.	34. Wall Treatment Red brick 30
11. On National Register? Yes <input type="checkbox"/> No <input checked="" type="checkbox"/>		23. Ownership Public <input type="checkbox"/> Private <input checked="" type="checkbox"/>	35. Plan Shape Rect.
12. Is it Eligible? Yes <input type="checkbox"/> No <input checked="" type="checkbox"/>		24. Owner's Name & Address, if known Michael W. Dunlop 2215 Cherokee	36. Changes (Explain in #42) Addition <input type="checkbox"/> Altered <input type="checkbox"/> Moved <input type="checkbox"/>
13. Part of Estab. Hist. Dist.? Yes <input type="checkbox"/> No <input checked="" type="checkbox"/>		25. Open to Public? Yes <input checked="" type="checkbox"/> No <input type="checkbox"/>	37. Condition Interior <input type="checkbox"/> Exterior Good
14. District Potent? Yes <input type="checkbox"/> No <input checked="" type="checkbox"/>		26. Local Contact Person or Organization CDA	38. Preservation Underway? Yes <input checked="" type="checkbox"/> No <input type="checkbox"/>
15. Name of Established District		27. Other Surveys in Which Included	39. Endangered? By What? Yes <input type="checkbox"/> No <input checked="" type="checkbox"/>
42. Further Description of Important Features A mansard style structure in very good condition. Shows signs of sensitive restoration. The mansard is gray slate with a single brick gable/dormer. Very handsome pressed brick cornice with six brick styles. Limestone sills, carved lintels. Glazing is one over one. Pressed brick string course runs above each story with window arches. Undressed limestone foundation. All trim painted light brown.		40. Visible from Public Road? Yes <input checked="" type="checkbox"/> No <input type="checkbox"/>	
43. History and Significance City significance.		41. Distance from and Frontage on Road 15' 25'	
44. Description of Environment and Outbuildings In excellent condition.			
45. Sources of Information		46. Prepared by K. Oestreich	
		47. Organization CDA	
		48. Date 49. Revision Date(s)	

State Historical Survey and Planning Office, State Capitol Building, Room B-25,
HISTORIC INVENTORY Jefferson City, Missouri 65101

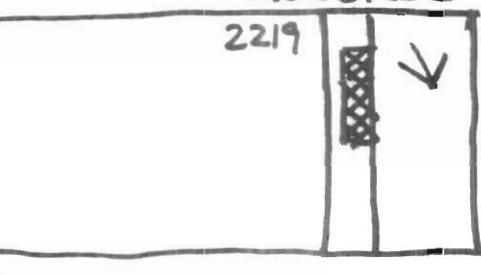

1. No.		4. Present Name(s) Gypsy Ltd.			
2. County St. Louis		5. Other Name(s)			
3. Location of Negatives C.D.A.					
6. Specific Location 2217 Cherokee		16. Thematic Category Residential		28. No. of Stories 1½	
7. City or Town If Rural, Township & Vicinity St. Louis		17. Date(s) or Period C1875-80 C.1880		29. Basement? Yes <input type="checkbox"/> No <input type="checkbox"/>	
8. Site Plan with North Arrow Cherokee		18. Style or Design Vernacular/fed. influ. 49		30. Foundation Material Limestone 43	
		19. Architect or Engineer other 20 30		31. Wall Construction Masonry LB	
		20. Contractor or Builder Puch RI		32. Roof Type & Material 68 Gable/asphalt single	
		21. Original Use, if apparent Residential DIA		33. No. of Bays Front Side 63	
		22. Present Use Commercial		34. Wall Treatment Red brick 30	
9. Coordinates UTM Lat. Long.		23. Ownership Public <input type="checkbox"/> Private <input checked="" type="checkbox"/>		35. Plan Shape Rect.	
10. Site Building <input checked="" type="checkbox"/> Structure <input type="checkbox"/> Object <input type="checkbox"/>		24. Owner's Name & Address, if known Myrtle Richardson 2217 Cherokee		36. Changes (Explain in #42) Addition <input type="checkbox"/> Moved <input type="checkbox"/>	
11. On National Register? Yes <input type="checkbox"/> No <input checked="" type="checkbox"/>		25. Open to Public? Yes <input type="checkbox"/> No <input type="checkbox"/>		37. Condition Interior <input type="checkbox"/> Exterior Good	
12. Is it Eligible? Yes <input type="checkbox"/> No <input checked="" type="checkbox"/>		26. Local Contact Person or Organization CDA		38. Preservation Underway? Yes <input checked="" type="checkbox"/> No <input type="checkbox"/>	
13. Part of Estab. Hist. Dist.? Yes <input type="checkbox"/> No <input checked="" type="checkbox"/>		27. Other Surveys in Which Included		39. Endangered? By What? Yes <input type="checkbox"/> No <input checked="" type="checkbox"/>	
14. District Potent'l? Yes <input type="checkbox"/> No <input checked="" type="checkbox"/>				40. Visible from Public Road? Yes <input checked="" type="checkbox"/> No <input type="checkbox"/>	
15. Name of Established District				41. Distance from and Frontage on Road 3' 25'	
42. Further Description of Important Features Another vernacular structure - also has strong federal style influences. Gable roof treated in gray asphalt shingles and broken with the narrow dormer common to this style. Cornice is wood. Entry is recessed painted gray. Red brick facade is painted a brownish-red. A very good color combination. Glazing is one over one.					
43. History and Significance City significance. A good example of its style and a good restoration.					
44. Description of Environment and Outbuildings					
45. Sources of Information				46. Prepared by K. Oestreich	
				47. Organization CDA	
				48. Date	
				49. Revision Date(s)	

State Historical Survey and Planning Office, State Capitol Building, Room B-25,
HISTORIC INVENTORY Jefferson City, Missouri 65101



1. No.		4. Present Name(s)		1. No.	
2. County St. Louis		5. Other Name(s)		2. County	
3. Location of Negatives C.D.A.				4. Present Name(s)	
6. Specific Location 2218 Cherokee 22		16. Thematic Category Tenement		28. No. of Stories 2	
7. City or Town If Rural, Township & Vicinity St. Louis		17. Date(s) or Period c. 1890-1900 1912		29. Basement? Yes <input type="checkbox"/> No <input checked="" type="checkbox"/>	
8. Site Plan with North Arrow also 2220, 2222 		18. Style or Design 40167		30. Foundation Material Limestone 43	
9. Coordinates UTM Lat. Long.		19. Architect or Engineer		31. Wall Construction Masonry LB	
10. Site Building XI Structure Object II		20. Contractor or Builder		32. Roof Type & Material Ft PR 99	
11. On National Register? Yes <input type="checkbox"/> No <input checked="" type="checkbox"/>		21. Original Use, if apparent Tenement 02E 01B		33. No. of Bays Front Side	
12. Is it Eligible? Yes <input type="checkbox"/> No <input checked="" type="checkbox"/>		22. Present Use Residential/Commercial		34. Wall Treatment Red brick 30 59	
13. Part of Estab. Hist. Dist.? Yes <input type="checkbox"/> No <input checked="" type="checkbox"/>		23. Ownership Public <input type="checkbox"/> Private <input checked="" type="checkbox"/>		35. Plan Shape Rectangular	
14. District Potent'l? Yes <input type="checkbox"/> No <input checked="" type="checkbox"/>		24. Owner's Name & Address, if known Jerry Patterson 2218 Cherokee		36. Changes (Explain in #42) Addition <input type="checkbox"/> Altered <input type="checkbox"/> Moved <input type="checkbox"/>	
15. Name of Established District		25. Open to Public? Partially Yes <input checked="" type="checkbox"/> No <input type="checkbox"/>		37. Condition Interior Exterior Good	
16. Further Description of Important Features Similar to its neighbors on either side. Again, this is a late Victorian commercial building. Glazing is 1 over 1 set into jack arches. Facade is red brick. Best feature is the cast iron storefront which is in fairly good shape.		26. Local Contact Person or Organization CDA		38. Preservation Underway? Yes <input type="checkbox"/> No <input checked="" type="checkbox"/>	
17. History and Significance City significance. A good example of its style and period.		27. Other Surveys in Which included		39. Endangered? By What? Yes <input type="checkbox"/> No <input checked="" type="checkbox"/>	
18. Description of Environment and Outbuildings Part of a series of antique/junk shops on Cherokee.		28. Visible from Public Road? Yes <input type="checkbox"/> No <input checked="" type="checkbox"/>		40. Distance from and Frontage on Road 0'/25'	
19. Sources of Information		46. Prepared by K. Oestreich		5. Other Name(s)	
		47. Organization CDA			
		48. Date		49. Revision Date(s)	





State Historical Survey and Planning Office, State Capitol Building, Room B-25,
HISTORIC INVENTORY Jefferson City, Missouri 65101

1. No.		4. Present Name(s)	
2. County St. Louis		5. Other Name(s)	
3. Location of Negatives C.D.A.			
6. Specific Location 2219 Cherokee		16. Thematic Category Residential	28. No. of Stories <u>1½</u>
7. City or Town If Rural, Township & Vicinity St. Louis		17. Date(s) or Period C1870-75 <u>1879</u>	29. Basement? Yes <input type="checkbox"/> No <input type="checkbox"/>
8. Site Plan with North Arrow 		18. Style or Design Vernacular-federal infl. <u>49</u>	30. Foundation Material Limestone <u>43</u>
		19. Architect or Engineer <u>sch</u> <u>30</u>	31. Wall Construction Masonry <u>LB</u>
		20. Contractor or Builder <u>rich</u> <u>R. AW</u>	32. Roof Type & Material <u>GB</u> Gable/asphalt shingle
		21. Original Use, if apparent Residential	33. No. of Bays Front Side <u>63</u>
		22. Present Use Residential	34. Wall Treatment Red brick <u>30</u>
		23. Ownership Public <input type="checkbox"/> Private <input checked="" type="checkbox"/>	35. Plan Shape Rect.
		24. Owner's Name & Address, if known Stella Armstrong & Irma Williams	36. Changes (Explain in #42) Addition <input type="checkbox"/> Altered <input type="checkbox"/> Moved <input type="checkbox"/>
9. Coordinates UTM Lat. Long.		25. Open to Public? Yes <input type="checkbox"/> No <input checked="" type="checkbox"/>	37. Condition Interior <u> </u> Exterior <u>Good</u>
10. Site <input type="checkbox"/> Building <input checked="" type="checkbox"/> Structure <input type="checkbox"/> Object <input type="checkbox"/>		26. Local Contact Person or Organization CDA	38. Preservation Underway? Yes <input type="checkbox"/> No <input checked="" type="checkbox"/>
11. On National Register? Yes <input type="checkbox"/> No <input checked="" type="checkbox"/>	12. Is it Eligible? Yes <input type="checkbox"/> No <input checked="" type="checkbox"/>	27. Other Surveys in Which Included	39. Endangered? By What? Yes <input type="checkbox"/> No <input checked="" type="checkbox"/>
13. Part of Estab. Hist. Dist.? Yes <input type="checkbox"/> No <input checked="" type="checkbox"/>	14. District Potent'l? Yes <input type="checkbox"/> No <input checked="" type="checkbox"/>		40. Visible from Public Road? Yes <input checked="" type="checkbox"/> No <input type="checkbox"/>
15. Name of Established District			41. Distance from and Frontage on Road 12' 25'
42. Further Description of Important Features A small vernacular structure with gable roof. The roof is treated in green asphalt shingles with a single narrow dormer. The glazing in the dormer is 2 over 2. The other glazing has been altered. Facade is treated in red brick. Simple brick cornice painted white. Entry to right. The stairs, entry door and aluminium awnings are alterations.			
43. History and Significance A good example of its style and period. City significance.			
44. Description of Environment and Outbuildings A well maintained property.			
45. Sources of Information		46. Prepared by K. Oestreich	
		47. Organization CDA	
		48. Date	49. Revision Date(s)



State Historical Survey and Planning Office, State Capitol Building, Room B-25,
HISTORIC INVENTORY Jefferson City, Missouri 65101

1. No.		4. Present Name(s)		2. County	
2. County		5. Other Name(s)		3. Location of Negatives	
St. Louis				C.D.A.	
3. Location of Negatives		6. Specific Location		16. Thematic Category	
C.D.A.		2221-23 Cherokee		Res.	
6. Specific Location		17. Date(s) or Period		28. No. of Stories	
2221-23 Cherokee		C1885 1887		3 2 1/2	
7. City or Town If Rural, Township & Vicinity		18. Style or Design		29. Basement?	
St. Louis		Mansard 40/53		Yes <input checked="" type="checkbox"/> No <input type="checkbox"/>	
8. Site Plan with North Arrow		19. Architect or Engineer		30. Foundation Material	
Cherokee		other 20 43		Limestone 43	
221-8		20. Contractor or Builder		31. Wall Construction	
		pach BA		Masonry LB	
9. Coordinates		21. Original Use, if apparent		32. Roof Type & Material	
UTM		Res. 01B		Mansard/slate MW ft DR	
Lat.		22. Present Use		33. No. of Bays	
Long.		Res.		Front Side 45 99	
10. Site Building <input checked="" type="checkbox"/> Structure Object <input type="checkbox"/>		23. Ownership		34. Wall Treatment	
		Public <input type="checkbox"/> Private <input checked="" type="checkbox"/>		Red brick 30	
11. On National Register? Yes <input type="checkbox"/> No <input checked="" type="checkbox"/>		24. Owner's Name & Address, if known		35. Plan Shape	
12. Is it Eligible? Yes <input type="checkbox"/> No <input checked="" type="checkbox"/>		Andy Kern		Rect.	
13. Part of Estab. Yes <input type="checkbox"/> Hist. Dist.? No <input checked="" type="checkbox"/>		2223 Cherokee		36. Changes (Explain in #42)	
14. District Potent? Yes <input type="checkbox"/> No <input checked="" type="checkbox"/>		25. Open to Public? Yes <input type="checkbox"/> No <input checked="" type="checkbox"/>		Addition <input type="checkbox"/> Altered <input type="checkbox"/> Moved <input type="checkbox"/>	
15. Name of Established District		26. Local Contact Person or Organization		37. Condition	
		CDA		Interior <input type="checkbox"/> Exterior <input checked="" type="checkbox"/>	
16. Further Description of Important Features		27. Other Surveys in Which Included		38. Preservation Underway? Yes <input type="checkbox"/> No <input checked="" type="checkbox"/>	
A mansard style structure - either a 4 or 6 family. An outstanding mansard structure. Roof is varigated gray slate broken by a pair of dormers. Ornate wood cornice. Glazing is 2 over 2. Limestone sills and carved lintels. One the 2nd floor is a large cast iron balcony. Three entries - all original - each with a separate set of limestone steps. Dressed limestone foundation.				39. Endangered? By What? Yes <input type="checkbox"/> No <input checked="" type="checkbox"/>	
43. History and Significance		40. Visible from Public Road? Yes <input checked="" type="checkbox"/> No <input type="checkbox"/>		41. Distance from and Frontage on Road	
An important example of its style. Outstanding cornice and cast iron balcony. State significance.		10' 40'			
44. Description of Environment and Outbuildings		46. Prepared by		5. Other Name(s)	
Cast iron fence in front of structure.		K. Oestreich			
45. Sources of Information		47. Organization			
		CDA			
		48. Date		49. Revision Date(s)	

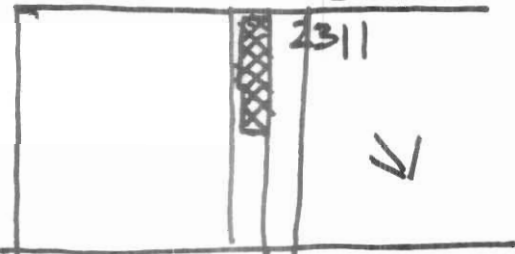
State Historical Survey and Planning Office, State Capitol Building, Room B-25,
HISTORIC INVENTORY Jefferson City, Missouri 65101

1. No.		4. Present Name(s)	
2. County St. Louis		5. Other Name(s)	
3. Location of Negatives C.D.A.			
6. Specific Location 2224 Cherokee		16. Thematic Category Tenement	28. No. of Stories 2½
7. City or Town If Rural, Township & Vicinity St. Louis		17. Date(s) or Period c. 1890 1900	29. Basement? Yes <input checked="" type="checkbox"/> No <input type="checkbox"/>
8. Site Plan with North Arrow 		18. Style or Design Victorian Commercial 40/63	30. Foundation Material Limestone 43
		19. Architect or Engineer Other 30	31. Wall Construction Masonry LB
		20. Contractor or Builder And	32. Roof Type & Material Gable/Flat GB FT
		21. Original Use, if apparent Tenement CDE OIB	33. No. of Bays Front 45 Side 99
		22. Present Use Commercial	34. Wall Treatment Red Brick 30
		23. Ownership Public <input type="checkbox"/> Private <input checked="" type="checkbox"/>	35. Plan Shape Rect.
		24. Owner's Name & Address, if known William R. Fellenz 2224 Cherokee	36. Changes (Explain in #42) Addition <input type="checkbox"/> Altered <input type="checkbox"/> Moved <input type="checkbox"/>
9. Coordinates UTM Lat. Long.		25. Open to Public? Yes <input checked="" type="checkbox"/> No <input type="checkbox"/>	37. Condition Interior Exterior Good
10. Site Building <input checked="" type="checkbox"/> Structure Object <input type="checkbox"/>		26. Local Contact Person or Organization CDA	38. Preservation Underway? Yes <input type="checkbox"/> No <input checked="" type="checkbox"/>
11. On National Register? Yes <input type="checkbox"/> No <input checked="" type="checkbox"/>	12. Is it Eligible? Yes <input type="checkbox"/> No <input checked="" type="checkbox"/>	27. Other Surveys in Which Included	39. Endangered? By What? Yes <input type="checkbox"/> No <input checked="" type="checkbox"/>
13. Part of Estab. Hist. Dist.? Yes <input type="checkbox"/> No <input checked="" type="checkbox"/>	14. District Potent? Yes <input type="checkbox"/> No <input checked="" type="checkbox"/>		40. Visible from Public Road? Yes <input checked="" type="checkbox"/> No <input type="checkbox"/>
15. Name of Established District			41. Distance from and Frontage on Road 0'/40'
42. Further Description of Important Features An outstanding victorian commercial building. Roof is a combination gable and flat. The gable portion is treated in slate. A strongly vertical gable rises through the northwest corner. Some pressed brick. 1st floor storefront has been altered.			
43. History and Significance A very good example of its style and period....except for the unfortunate alterations.			
44. Description of Environment and Outbuildings Part of the Cherokee antique/junk shop district.			
45. Sources of Information		46. Prepared by K. Oestreich	
		47. Organization CDA	
		48. Date	49. Revision Date(s)

State Historical Survey and Planning Office, State Capitol Building, Room B-25,
HISTORIC INVENTORY Jefferson City, Missouri 65101



1. No.		4. Present Name(s)	
2. County St. Louis		5. Other Name(s)	
3. Location of Negatives C.D.A.			
6. Specific Location 2307 Cherokee		16. Thematic Category Tenement	
7. City or Town If Rural, Township & Vicinity St. Louis		17. Date(s) or Period C1885 C. 1891	
8. Site Plan with North Arrow Cherokee 		18. Style or Design Mansard 40/64	
		19. Architect or Engineer Behan 30	
		20. Contractor or Builder	
		21. Original Use, if apparent Tenement CSE DIA	
		22. Present Use Commercial	
		23. Ownership Public <input type="checkbox"/> Private <input checked="" type="checkbox"/>	
9. Coordinates UTM Lat. Long.		24. Owner's Name & Address, if known Eugene Thal 2307 Cherokee	
10. Site <input type="checkbox"/> Building <input checked="" type="checkbox"/> Structure <input type="checkbox"/> Object <input type="checkbox"/>		25. Open to Public? Yes <input type="checkbox"/> No <input checked="" type="checkbox"/>	
11. On National Register? Yes <input type="checkbox"/> No <input checked="" type="checkbox"/>		26. Local Contact Person or Organization CDA	
12. Is it Eligible? Yes <input type="checkbox"/> No <input checked="" type="checkbox"/>		27. Other Surveys in Which Included	
13. Part of Estab. Hist. Dist.? Yes <input type="checkbox"/> No <input checked="" type="checkbox"/>		28. No. of Stories 3 1/2	
14. District Potent'l? Yes <input type="checkbox"/> No <input checked="" type="checkbox"/>		29. Basement? Yes <input type="checkbox"/> No <input checked="" type="checkbox"/>	
15. Name of Established District		30. Foundation Material Limestone 43	
		31. Wall Construction Masonry LB	
		32. Roof Type & Material Mansard slate HW # DR	
		33. No. of Bays Front Side 45 99	
		34. Wall Treatment Red brick RC	
		35. Plan Shape Rect.	
		36. Changes (Explain in #42) Addition <input type="checkbox"/> Altered <input type="checkbox"/> Moved <input type="checkbox"/>	
		37. Condition Interior <input type="checkbox"/> Exterior Good	
		38. Preservation Underway? Yes <input type="checkbox"/> No <input checked="" type="checkbox"/>	
		39. Endangered? By What? Yes <input type="checkbox"/> No <input checked="" type="checkbox"/>	
		40. Visible from Public Road? Yes <input checked="" type="checkbox"/> No <input type="checkbox"/>	
		41. Distance from and Frontage on Road 0' 25'	
42. Further Description of Important Features A mansard style tenement building. Now used for shoe repair and sale. The mansard is in variegated gray slate broken by a single dormer. A handsome pressed brick and cast iron cornice is its best feature. The glazing is 1 over 1 set in segmental brick arches. Also limestone sills. The 1st floor storefront is largely brick and glass. Very little cast iron.			
43. History and Significance A good example of 1880's commercial architecture. The pressed brick and cast iron cornice is also important. City significance.		5. Other Name(s)	
44. Description of Environment and Outbuildings Part of a declining commercial district on Cherokee.			
45. Sources of Information		46. Prepared by K. Oestreich	
		47. Organization CDA	
		48. Date	
		49. Revision Date(s)	

State Historical Survey and Planning Office, State Capitol Building, Room B-25,
HISTORIC INVENTORY Jefferson City, Missouri 65101


1. No.		4. Present Name(s)	
2. County St. Louis		Jeanie's Tavern	
3. Location of Negatives C.D.A.		5. Other Name(s)	
6. Specific Location 2311 Cherokee		16. Thematic Category Tenement	
7. City or Town If Rural, Township & Vicinity St. Louis		17. Date(s) or Period c. 1882 C.1915	
8. Site Plan with North Arrow Cherokee 2311 IND. 		18. Style or Design Mansard 40/64	
9. Coordinates UTM Lat. Long.		19. Architect or Engineer other 30 43	
10. Site Structure Building X Object		20. Contractor or Builder pwr	
11. On National Register? Yes No X		21. Original Use, if apparent Tenement DIB	
12. Is It Eligible? Yes No X		22. Present Use Commercial/Residential	
13. Part of Estab. Hist. Dist.? Yes No X		23. Ownership Public Private X	
14. District Potent'ly? Yes No X		24. Owner's Name & Address, if known	
15. Name of Established District		25. Open to Public? Yes No	
42. Further Description of Important Features A mansard style tenement building now used as a tavern. Residential presumably is above. The mansard is slate in the fishscale pattern painted green - broken by a pair of dormers. Very ornate wooden cornice. Glazing is 2 over 2 set in segmental brick arches with limestone keystone carved in floral motif. Also has limestone sills. Red brick facade. The 1st floor store front has been ruined with alterations.		26. Local Contact Person or Organization CDA	
43. History and Significance A good example of its style except for the altered store front. City significance.		27. Other Surveys in Which Included	
44. Description of Environment and Outbuildings Part of a declining commercial strip.		28. No. of Stories 3 2 1/2	
45. Sources of Information		29. Basement? Yes X No	
		30. Foundation Material Limestone 43	
		31. Wall Construction Masonry LB	
		32. Roof Type & Material Mansard/Slate NN Ft. DR	
		33. No. of Bays Front Side 45 99	
		34. Wall Treatment Red Brick 30	
		35. Plan Shape rectangular	
		36. Changes Addition Altered Moved (Explain in #42)	
		37. Condition Interior Exterior Good	
		38. Preservation Underway? Yes No X	
		39. Endangered? By What? Yes No X	
		40. Visible from Public Road? Yes X No	
		41. Distance from and Frontage on Road 0'/25'	
		46. Prepared by K. Oestreich	
		47. Organization CDA	
		48. Date 49. Revision Date(s)	
		5. Other Name(s)	




State Historical Survey and Planning Office, State Capitol Building, Room B-25,
HISTORIC INVENTORY Jefferson City, Missouri 65101

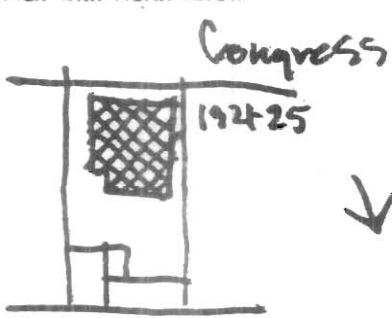

1. No.		4. Present Name(s)	
2. County St. Louis		5. Other Name(s)	
3. Location of Negatives C.D.A.			
6. Specific Location 1907-09 Congress		16. Thematic Category Residential	28. No. of Stories 2 3
7. City or Town If Rural, Township & Vicinity St. Louis		17. Date(s) or Period c. 1885 1896	29. Basement? Yes <input checked="" type="checkbox"/> No <input type="checkbox"/>
8. Site Plan with North Arrow 		18. Style or Design Mansard 40/52	30. Foundation Material Masonry 43
		19. Architect or Engineer other 30	31. Wall Construction Masonry 43
		20. Contractor or Builder pnd R-1	32. Roof Type & Material Mansard Slate MN FT DE
		21. Original Use, if apparent Residential - 2 family	33. No. of Bays Front Side 45 99
		22. Present Use Residential - 2 family	34. Wall Treatment Red Brick
		23. Ownership Public <input type="checkbox"/> Private <input checked="" type="checkbox"/>	35. Plan Shape rect.
		24. Owner's Name & Address, if known Gary & Barbara Croy 1907 Congress	36. Changes (Explain in #42) Addition <input type="checkbox"/> Altered <input type="checkbox"/> Moved <input type="checkbox"/>
9. Coordinates 151941680 UTM 4275100 Lat. 151741900 14276520 Long. 151742000 14275480 751742200 14276645		25. Open to Public? Yes <input type="checkbox"/> No <input type="checkbox"/>	37. Condition Interior <input type="checkbox"/> Exterior Fair
10. Site <input type="checkbox"/> Structure <input type="checkbox"/> Building <input checked="" type="checkbox"/> Object <input type="checkbox"/>		26. Local Contact Person or Organization CDA	38. Preservation Underway? Yes <input type="checkbox"/> No <input checked="" type="checkbox"/>
11. On National Register? Yes <input type="checkbox"/> No <input checked="" type="checkbox"/>		27. Other Surveys in Which Included	39. Endangered? By What? Yes <input type="checkbox"/> No <input checked="" type="checkbox"/>
12. Is it Eligible? Yes <input type="checkbox"/> No <input checked="" type="checkbox"/>			40. Visible from Public Road? Yes <input checked="" type="checkbox"/> No <input type="checkbox"/>
13. Part of Estab. Yes <input type="checkbox"/> Hist. Dist.? No <input checked="" type="checkbox"/>			41. Distance from and Frontage on Road 3' / 50'
14. District Potent? Yes <input type="checkbox"/> No <input checked="" type="checkbox"/>			
15. Name of Established District			
42. Further Description of Important Features A mansard style 2 family. Mansard is variegated gray slate broken by 2 dormers. Simple pressed brick cornice. Wall treatment is red brick. Entry and front facade windows are set into circular arches. 1 over 1 glazing. Limestone facade is not dressed.			
43. History and Significance City significance. The circular arches on this style are unusual.			
44. Description of Environment and Outbuildings			
45. Sources of Information		46. Prepared by K. Oestreich	
		47. Organization CDA	
		48. Date	49. Revision Date(s)

State Historical Survey and Planning Office, State Capitol Building, Room B-25,
HISTORIC INVENTORY Jefferson City, Missouri 65101

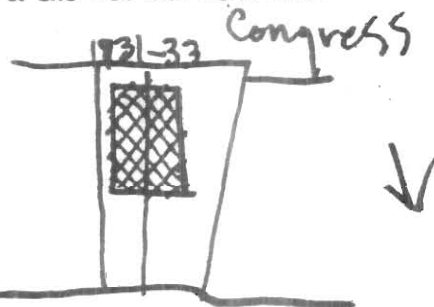


1. No.		4. Present Name(s)	
2. County St. Louis		5. Other Name(s)	
3. Location of Negatives C.D.A.			
6. Specific Location 1917-19 Congress		16. Thematic Category Residential	
7. City or Town If Rural, Township & Vicinity St. Louis		17. Date(s) or Period c. 1880-85 <i>c. 1890</i>	
8. Site Plan with North Arrow 		18. Style or Design Mansard <i>40/52</i>	
		19. Architect or Engineer <i>other 30</i>	
		20. Contractor or Builder <i>poth 31 51</i>	
		21. Original Use, if apparent Residential - 2 family	
		22. Present Use Residential - 2 family	
		23. Ownership Public <input checked="" type="checkbox"/> Private <input checked="" type="checkbox"/>	
9. Coordinates UTM Lat. Long.		24. Owner's Name & Address, if known Bernard H. Hankap 1917 Congress	
10. Site <input checked="" type="checkbox"/> Building <input checked="" type="checkbox"/> Structure <input checked="" type="checkbox"/> Object <input checked="" type="checkbox"/>		25. Open to Public? Yes <input checked="" type="checkbox"/> No <input checked="" type="checkbox"/>	
11. On National Register? Yes <input checked="" type="checkbox"/> No <input checked="" type="checkbox"/>		26. Local Contact Person or Organization CDA	
12. Is it Eligible? Yes <input checked="" type="checkbox"/> No <input checked="" type="checkbox"/>		27. Other Surveys in Which Included	
13. Part of Estab. Hist. Dist.? Yes <input checked="" type="checkbox"/> No <input checked="" type="checkbox"/>		28. No. of Stories <i>2 1/2</i> 3	
14. District Potent? Yes <input checked="" type="checkbox"/> No <input checked="" type="checkbox"/>		29. Basement? Yes <input checked="" type="checkbox"/> No <input checked="" type="checkbox"/>	
15. Name of Established District		30. Foundation Material Masonry	
		31. Wall Construction Masonry	
		32. Roof Type & Material Mansard/Slate <i>MN FH</i>	
		33. No. of Bays Front Side <i>45 99</i>	
		34. Wall Treatment Red Brick	
		35. Plan Shape rect.	
		36. Changes (Explain in #42) Addition <input checked="" type="checkbox"/> Altered <input checked="" type="checkbox"/> Moved <input checked="" type="checkbox"/>	
		37. Condition Interior <input checked="" type="checkbox"/> Exterior <input checked="" type="checkbox"/> Good	
		38. Preservation Underway? Yes <input checked="" type="checkbox"/> No <input checked="" type="checkbox"/>	
		39. Endangered? By What? Yes <input checked="" type="checkbox"/> No <input checked="" type="checkbox"/>	
		40. Visible from Public Road? Yes <input checked="" type="checkbox"/> No <input checked="" type="checkbox"/>	
		41. Distance from and Frontage on Road 6' / 45'	
42. Further Description of Important Features A mansard style 2-family. Mansard is varigated gray slate in the fishscale pattern broken by a pair of dormers. Excellent pressed brick cornice - also pressed brick hoods over windows. Foundation is dressed limestone in front. Glazing is 1 over 1 set in brick segmental arches. Entry on either side of structure.			
43. History and Significance City significance. A good example of its style.			
44. Description of Environment and Outbuildings Part of a fairly good streetscape on Congress.			
45. Sources of Information			
46. Prepared by K. Oestreich			
47. Organization CDA			
48. Date 49. Revision Date(s)			



State Historical Survey and Planning Office, State Capitol Building, Room B-25,
HISTORIC INVENTORY Jefferson City, Missouri 65101

1. No.		4. Present Name(s)	
2. County St. Louis		5. Other Name(s)	
3. Location of Negatives C.D.A.			
6. Specific Location 1921-25 Congress		16. Thematic Category Residential	
7. City or Town If Rural, Township & Vicinity St. Louis		17. Date(s) or Period c. 1885 c. 1895	
8. Site Plan with North Arrow 		18. Style or Design Vernacular/Mansard 50/50	
9. Coordinates UTM Lat. Long.		19. Architect or Engineer 30	
10. Site I: Building X: Structure I: Object I:		20. Contractor or Builder pr.	
11. On National Register? Yes I: No X:		21. Original Use, if apparent Residential - 2-family	
12. Is it Eligible? Yes I: No X:		22. Present Use Residential - 2-family	
13. Part of Estab. Hist. Dist.? Yes I: No X:		23. Ownership Public I: Private X:	
14. District Potent? Yes I: No X:		24. Owner's Name & Address, if known Joseph Pottebaum 1921 Congress	
15. Name of Established District		25. Open to Public? Yes I: No I:	
42. Further Description of Important Features A large 2-family structure with modified mansard roof. Large gable breaks center with dormer to either side. Mansard is treated in variegated gray slate. Superb pressed brick cornice. Wrought iron grills on basement windows. Dressed limestone foundation.		26. Local Contact Person or Organization CDA	
43. History and Significance City significance.		27. Other Surveys in Which Included	
44. Description of Environment and Outbuildings Typical Benton Park streetscape.		28. No. of Stories 2 3	
45. Sources of Information		29. Basement? Yes X: No I:	
		30. Foundation Material Masonry 4-3	
		31. Wall Construction Masonry LB	
		32. Roof Type & Material Mansard/Slate MN FT	
		33. No. of Bays Front Side 45 99	
		34. Wall Treatment Red Brick	
		35. Plan Shape rect.	
		36. Changes (Explain in #42) Addition I: Altered I: Moved I:	
		37. Condition Interior Fair Exterior Fair	
		38. Preservation Underway? Yes I: No X:	
		39. Endangered? By What? Yes I: No X:	
		40. Visible from Public Road? Yes X: No I:	
		41. Distance from and Frontage on Road 15'/60'	
			
		46. Prepared by K. Oestreich	
		47. Organization CDA	
		48. Date 49. Revision Date(s)	

State Historical Survey and Planning Office, State Capitol Building, Room B-25,
HISTORIC INVENTORY Jefferson City, Missouri 65101

1. No.		4. Present Name(s)	
2. County St. Louis		5. Other Name(s)	
3. Location of Negatives C.D.A.			
6. Specific Location 1931-33 Congress		16. Thematic Category Residential	
7. City or Town If Rural, Township & Vicinity St. Louis		17. Date(s) or Period c. 1890 1896	
8. Site Plan with North Arrow 		18. Style or Design Vernacular 50/52	
		19. Architect or Engineer Other 30	
		20. Contractor or Builder Pach R. R.	
		21. Original Use, if apparent Residential - 2-family	
		22. Present Use Residential - 2-family	
		23. Ownership Public <input type="checkbox"/> Private <input checked="" type="checkbox"/>	
		24. Owner's Name & Address, if known Fred W. Lohmann 1931 Congress	
9. Coordinates UTM Lat. Long.		25. Open to Public? Yes <input type="checkbox"/> No <input type="checkbox"/>	
10. Site <input type="checkbox"/> Building <input checked="" type="checkbox"/> Structure <input type="checkbox"/> Object <input type="checkbox"/>		26. Local Contact Person or Organization CDA	
11. On National Register? Yes <input type="checkbox"/> No <input checked="" type="checkbox"/>		27. Other Surveys in Which Included	
12. Is it Eligible? Yes <input type="checkbox"/> No <input checked="" type="checkbox"/>			
13. Part of Estab. Hist. Dist.? Yes <input type="checkbox"/> No <input checked="" type="checkbox"/>			
14. District Potent? Yes <input type="checkbox"/> No <input checked="" type="checkbox"/>			
15. Name of Established District		28. No. of Stories 2 1/2	
		29. Basement? Yes <input checked="" type="checkbox"/> No <input type="checkbox"/>	
		30. Foundation Material Masonry 43	
		31. Wall Construction Masonry	
		32. Roof Type & Material Flat w/parapet Ft PR	
		33. No. of Bays Front Side 99	
		34. Wall Treatment Red Brick	
		35. Plan Shape rect.	
		36. Changes (Explain in #42) Addition <input type="checkbox"/> Altered <input type="checkbox"/> Moved <input type="checkbox"/>	
		37. Condition Interior Exterior Good	
		38. Preservation Underway? Yes <input type="checkbox"/> No <input checked="" type="checkbox"/>	
		39. Endangered? By What? Yes <input type="checkbox"/> No <input checked="" type="checkbox"/>	
		40. Visible from Public Road? Yes <input checked="" type="checkbox"/> No <input type="checkbox"/>	
		41. Distance from and Frontage on Road 15' / 60'	
42. Further Description of Important Features A large vernacular 2-family notable for its elaborate use of pressed brick. Roof flat with parapet. Wall treatment red brick. Double entires recessed into center. Glazing is 1 over 1. Dressed limestone foundation.			
43. History and Significance City significance.			
44. Description of Environment and Outbuildings Typical Benton Park streetscape.			
45. Sources of Information		46. Prepared by K. Oestreich	
		47. Organization CDA	
		48. Date	
		49. Revision Date(s)	

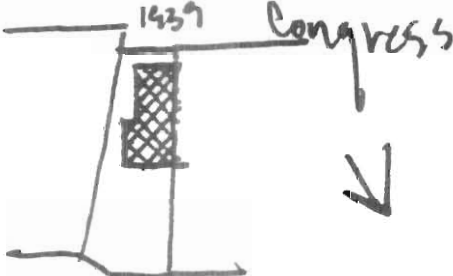
110

2. Copy

4. Present Name(s)

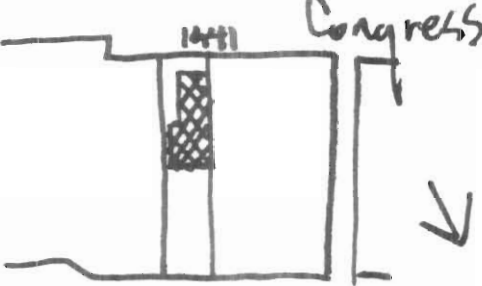
5. Other Name(s)

State Historical Survey and Planning Office, State Capitol Building, Room B-25,
HISTORIC INVENTORY Jefferson City, Missouri 65101

1. No.		4. Present Name(s)	
2. County St. Louis		5. Other Name(s)	
3. Location of Negatives C.D.A.			
6. Specific Location 1939 Congress		16. Thematic Category Residential	
7. City or Town If Rural, Township & Vicinity St. Louis		17. Date(s) or Period c. 1890 1894	
8. Site Plan with North Arrow 		18. Style or Design Vernacular 50/19	
		19. Architect or Engineer other 30 42	
		20. Contractor or Builder pnck R1	
		21. Original Use, if apparent Residential DIA	
		22. Present Use Residential	
		23. Ownership Public <input type="checkbox"/> Private <input checked="" type="checkbox"/>	
		24. Owner's Name & Address, if known Noah W. Bone 1939 Congress	
9. Coordinates UTM Lat. Long.		25. Open to Public? Yes <input type="checkbox"/> No <input checked="" type="checkbox"/>	
10. Site Building X Structure Object X		26. Local Contact Person or Organization CDA	
11. On National Register? Yes <input type="checkbox"/> No <input checked="" type="checkbox"/>		27. Other Surveys in Which Included	
12. Is it Eligible? Yes <input type="checkbox"/> No <input checked="" type="checkbox"/>			
13. Part of Estab. Hist. Dist.? Yes <input type="checkbox"/> No <input checked="" type="checkbox"/>		28. No. of Stories 2	
14. District Potent? Yes <input type="checkbox"/> No <input checked="" type="checkbox"/>		29. Basement? Yes <input checked="" type="checkbox"/> No <input type="checkbox"/>	
15. Name of Established District		30. Foundation Material Limestone	
		31. Wall Construction Masonry	
		32. Roof Type & Material Flat w. parapet Ft 12	
		33. No. of Bays Front Side 99	
		34. Wall Treatment Red Brick	
		35. Plan Shape Rect.	
		36. Changes (Explain in #42) Addition <input type="checkbox"/> Altered <input type="checkbox"/> Moved <input type="checkbox"/>	
		37. Condition Interior <input type="checkbox"/> Exterior Good	
		38. Preservation Underway? Yes <input type="checkbox"/> No <input checked="" type="checkbox"/>	
		39. Endangered? By What? Yes <input checked="" type="checkbox"/> No <input type="checkbox"/> Neighborhood	
		40. Visible from Public Road? Yes <input checked="" type="checkbox"/> No <input type="checkbox"/>	
		41. Distance from and Frontage on Road 15'/25'/30'	
42. Further Description of Important Features A vernacular structure. Roof is flat with parapet. Wall treatment is red brick. Dressed limestone foundation in front, undressed sides and rear. The structure is important because of its outstanding pressed brick, which appears on the cornice and outlining all front facade doors and windows. Entry recessed under left corner. Set under a large sandstone lintel. Window above is treated similarly. A pair of doors lead off the very narrow entry.			
43. History and Significance City significance - a good example of the use of pressed brick in St. Louis architecture.			
44. Description of Environment and Outbuildings			
45. Sources of Information			
46. Prepared by K. Oestreich			
47. Organization CDA			
48. Date		49. Revision Date(s)	

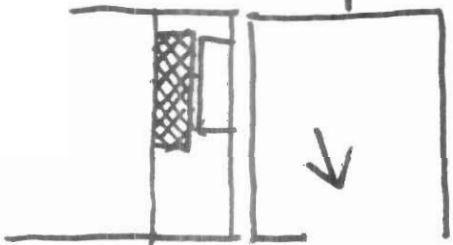



State Historical Survey and Planning Office, State Capitol Building, Room B-25,
HISTORIC INVENTORY Jefferson City, Missouri 65101

1. No.		4. Present Name(s)	
2. County St. Louis		5. Other Name(s)	
3. Location of Negatives C.D.A.			
6. Specific Location 1941 Congress		16. Thematic Category Residential	
7. City or Town If Rural, Township & Vicinity St. Louis		17. Date(s) or Period c. 1880 1889	
8. Site Plan with North Arrow 		18. Style or Design Mansard 40/19	
		19. Architect or Engineer alter 20 43	
		20. Contractor or Builder pnch si	
		21. Original Use, if apparent Residential	
		22. Present Use Residential	
		23. Ownership Public <input type="checkbox"/> Private <input checked="" type="checkbox"/>	
		24. Owner's Name & Address, if known Catharine M. Stelloh 1941 Congress	
9. Coordinates UTM Lat. Long.		25. Open to Public? Yes <input type="checkbox"/> No <input checked="" type="checkbox"/>	
10. Site <input type="checkbox"/> Building <input checked="" type="checkbox"/> Structure <input type="checkbox"/> Object <input type="checkbox"/>		26. Local Contact Person or Organization CDA	
11. On National Register? Yes <input type="checkbox"/> No <input checked="" type="checkbox"/>		27. Other Surveys in Which Included	
12. Is It Eligible? Yes <input type="checkbox"/> No <input checked="" type="checkbox"/>			
13. Part of Estab. Hist. Dist.? Yes <input type="checkbox"/> No <input checked="" type="checkbox"/>			
14. District Potent'l? Yes <input type="checkbox"/> No <input checked="" type="checkbox"/>			
15. Name of Established District		28. No. of Stories 3 2 1/2	
		29. Basement? Yes <input type="checkbox"/> No <input checked="" type="checkbox"/>	
		30. Foundation Material Limestone	
		31. Wall Construction Masonry	
		32. Roof Type & Material Mansard Slate MN FT	
		33. No. of Bays Front Side 45 99	
		34. Wall Treatment Red Brick	
		35. Plan Shape Rect.	
		36. Changes (Explain in #42) Addition <input type="checkbox"/> Altered <input type="checkbox"/> Moved <input type="checkbox"/>	
		37. Condition Interior Exterior Rect.	
		38. Preservation Underway? Yes <input type="checkbox"/> No <input checked="" type="checkbox"/>	
		39. Endangered? By What? Yes <input type="checkbox"/> No <input checked="" type="checkbox"/>	
		40. Visible from Public Road? Yes <input checked="" type="checkbox"/> No <input type="checkbox"/>	
		41. Distance from and Frontage on Road 20' / 25'	
42. Further Description of Important Features A mansard style townhouse. Wall treatment is red brick. Mansard in varigated gray slate broken by a single dormer. Handsome, ornate wooden cornice. Glazing is unusual 3 over 1, set into brick segmental arches. Lintels are carved. Limestone sills and foundation. Walkway up right side of house to entry on the east facade.			
43. History and Significance City significance.			
44. Description of Environment and Outbuildings Chain link fence in front. Built on a slight hill.			
45. Sources of Information		46. Prepared by K. Oestreich	
		47. Organization CDA	
		48. Date 49. Revision Date(s)	

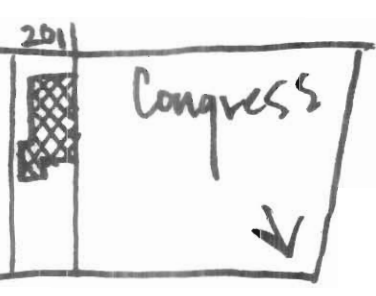





State Historical Survey and Planning Office, State Capitol Building, Room B-25,
HISTORIC INVENTORY Jefferson City, Missouri 65101

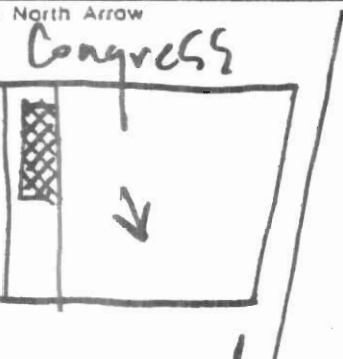
1. No.		4. Present Name(s)	
2. County St. Louis		5. Other Name(s)	
3. Location of Negatives C.D.A.			
6. Specific Location 1945 Congress		16. Thematic Category Residential	
7. City or Town If Rural, Township & Vicinity St. Louis		17. Date(s) or Period c. 1895	
8. Site Plan with North Arrow 		18. Style or Design Queen Anne Townhouse 50119	
		19. Architect or Engineer CDA 30	
		20. Contractor or Builder	
		21. Original Use, if apparent Residential	
		22. Present Use Residential	
		23. Ownership Public <input type="checkbox"/> Private <input checked="" type="checkbox"/>	
		24. Owner's Name & Address, if known Corrine Peters Caroline Houser	
9. Coordinates UTM Lat. Long.		25. Open to Public? Yes <input type="checkbox"/> No <input checked="" type="checkbox"/>	
10. Site <input type="checkbox"/> Building <input checked="" type="checkbox"/> Structure <input type="checkbox"/> Object <input type="checkbox"/>		26. Local Contact: Person or Organization CDA	
11. On National Register? Yes <input type="checkbox"/> No <input checked="" type="checkbox"/>		27. Other Surveys in Which Included	
12. Is It Eligible? Yes <input type="checkbox"/> No <input checked="" type="checkbox"/>			
13. Part of Estab. Hist. Dist.? Yes <input type="checkbox"/> No <input checked="" type="checkbox"/>		28. No. of Stories 2 1/2	
14. District Potent'ly? Yes <input type="checkbox"/> No <input checked="" type="checkbox"/>		29. Basement? Yes <input checked="" type="checkbox"/> No <input type="checkbox"/>	
15. Name of Established District		30. Foundation Material Limestone FB	
		31. Wall Construction Masonry LB	
		32. Roof Type & Material Mod. Mansard Slate 40	
		33. No. of Bays Front Side 45 99	
		34. Wall Treatment Red Brick 30	
		35. Plan Shape Rect.	
		36. Changes (Explain in #42) Addition <input type="checkbox"/> Altered <input type="checkbox"/> Moved <input type="checkbox"/>	
		37. Condition Interior Exterior Fair	
		38. Preservation Underway? Yes <input type="checkbox"/> No <input checked="" type="checkbox"/>	
		39. Endangered? By What? Yes <input type="checkbox"/> No <input checked="" type="checkbox"/>	
		40. Visible from Public Road? Yes <input checked="" type="checkbox"/> No <input type="checkbox"/>	
		41. Distance from and Frontage on Road 20' / 25'	
42. Further Description of Important Features A Queen Anne townhouse. The roof is a modified mansard treated in variegated gray slate. Single dormer to the left and gable rises thru the right side. Coupled Romanesque windows at gable peak. Excellent cornice in pressed brick. Entry at left front corner and large window on gable at 2nd floor flat headed with pressed brick hood. Large 1st floor window on gable is set in Romanesque arch as is window above entry. Glazing is 1 over 1.			
43. History and Significance Wrought iron above entry - also used as grates on basement windows. Undressed limestone foundation. Adjoining structure to the east has been torn down. Large porch on rear. City significance. A good example of its style.			
44. Description of Environment and Outbuildings			
45. Sources of Information			
46. Prepared by K. Oestreich			
47. Organization CDA			
48. Date 49. Revision Date(s)			



State Historical Survey and Planning Office, State Capitol Building, Room B-25,
HISTORIC INVENTORY Jefferson City, Missouri 65101


1. No.		4. Present Name(s)	
2. County St. Louis		5. Other Name(s)	
3. Location of Negatives C.D.A.			
6. Specific Location 2011 Congress		16. Thematic Category Residential	
7. City or Town If Rural, Township & Vicinity St. Louis		17. Date(s) or Period c. 1890 1895	
8. Site Plan with North Arrow 		18. Style or Design Queen Anne Townhouse 45/19	
		19. Architect or Engineer altan 30 42	
		20. Contractor or Builder pich R1	
		21. Original Use, if apparent Residential 21A	
		22. Present Use Residential	
		23. Ownership Public <input type="checkbox"/> Private <input checked="" type="checkbox"/>	
		24. Owner's Name & Address, if known James E. Lott 2011 Congress	
9. Coordinates UTM Lat. Long.		25. Open to Public? Yes <input type="checkbox"/> No <input checked="" type="checkbox"/>	
10. Site <input type="checkbox"/> Building <input checked="" type="checkbox"/> Structure <input type="checkbox"/> Object <input type="checkbox"/>		26. Local Contact Person or Organization CDA	
11. On National Register? Yes <input type="checkbox"/> No <input checked="" type="checkbox"/>		27. Other Surveys in Which Included	
12. Is it Eligible? Yes <input type="checkbox"/> No <input checked="" type="checkbox"/>			
13. Part of Estab. Hist. Dist.? Yes <input type="checkbox"/> No <input checked="" type="checkbox"/>		28. No. of Stories 3 2 1/2	
14. District Potent? Yes <input type="checkbox"/> No <input checked="" type="checkbox"/>		29. Basement? Yes <input checked="" type="checkbox"/> No <input type="checkbox"/>	
15. Name of Established District		30. Foundation Material Limestone 93	
		31. Wall Construction Masonry LB	
		32. Roof Type & Material Mod. Mansard/Slate HN FT	
		33. No. of Bays Front Side 45 99	
		34. Wall Treatment Red Brick 30	
		35. Plan Shape Rect.	
		36. Changes (Explain in #42) Addition <input type="checkbox"/> Altered <input type="checkbox"/> Moved <input type="checkbox"/>	
		37. Condition Interior Fair Exterior Fair	
		38. Preservation Underway? Yes <input type="checkbox"/> No <input checked="" type="checkbox"/>	
		39. Endangered? By What? Yes <input type="checkbox"/> No <input checked="" type="checkbox"/>	
		40. Visible from Public Road? Yes <input checked="" type="checkbox"/> No <input type="checkbox"/>	
		41. Distance from and Frontage on Road 10' / 40'	
42. Further Description of Important Features A Queen Anne style townhouse. Gable rises thru right side of building. Mansard roof is treated in varigated gray slate in fishscale pattern, broken by a single dormer. At gable peek is a coupled set of Romanesque arched windows. Entry to left front corner is recessed, under a large Romanesque arch supported by paired columns with carved sandstone capitals. Large set of windows to the right of the entry is also set into similar arch. Wall treatment is red brick. Limestone foundation.			
43. History and Significance City significance. A good example of the Queen Anne townhouse style.			
44. Description of Environment and Outbuildings Much of this area is declining.			
45. Sources of Information			
			
		46. Prepared by K. Oestreich	
		47. Organization CDA	
		48. Date 49. Revision Date(s)	



State Historical Survey and Planning Office, State Capitol Building, Room B-25,
HISTORIC INVENTORY Jefferson City, Missouri 65101

1. No.		4. Present Name(s)		10 County
2. County St. Louis		5. Other Name(s)		
3. Location of Negatives C.D.A.				
6. Specific Location 2013 Congress		16. Thematic Category Residential		2 City
7. City or Town If Rural, Township & Vicinity St. Louis		17. Date(s) or Period c. 1885 1887		
8. Site Plan with North Arrow 		18. Style or Design Mansard 40/49		
9. Coordinates UTM Lat. Long.		19. Architect or Engineer other 20		4 Present Name(s)
		20. Contractor or Builder Porch SI		
		21. Original Use, if apparent Residential DIA		
10. Site <input type="checkbox"/> Building <input checked="" type="checkbox"/> Structure <input type="checkbox"/> Object <input type="checkbox"/>		22. Present Use Residential		5 Other Name(s)
11. On National Register? Yes <input type="checkbox"/> No <input checked="" type="checkbox"/>		23. Ownership Public <input type="checkbox"/> Private <input checked="" type="checkbox"/>		
12. Is it Eligible? Yes <input type="checkbox"/> No <input checked="" type="checkbox"/>		24. Owner's Name & Address, if known Rose M. O'Shea 2013 Congress		
13. Part of Estab. Hist. Dist.? Yes <input type="checkbox"/> No <input checked="" type="checkbox"/>		25. Open to Public? Yes <input type="checkbox"/> No <input checked="" type="checkbox"/>		6 Other Name(s)
14. District Potent'ly? Yes <input type="checkbox"/> No <input checked="" type="checkbox"/>		26. Local Contact Person or Organization CDA		
15. Name of Established District		27. Other Surveys in Which Included		
42. Further Description of Important Features A mansard style townhouse. Mansard is slate in fishscale pattern with a single dormer. Painted silver. Foundation is limestone - undressed. Entry is on the east side of the house. Wall treatment is red brick. Cornice is a good feature - fairly ornate wood. Glazing is 1 over 1 set into brick segmental arches.		28. No. of Stories 3 2 1/2		7 Other Name(s)
43. History and Significance City significance. A good example of style and period.		29. Basement? Yes <input checked="" type="checkbox"/> No <input type="checkbox"/>		
		30. Foundation Material Limestone 93		
44. Description of Environment and Outbuildings Chain link fence in front.		31. Wall Construction Masonry LB		8 Other Name(s)
		32. Roof Type & Material Mansard/Slate HNEF		
45. Sources of Information		33. No. of Bays Front Side 45 99		
46. Prepared by K. Oestreich		34. Wall Treatment Red Brick		
		35. Plan Shape Rect.		
47. Organization CDA		36. Changes (Explain in #42) Addition <input type="checkbox"/> Altered <input type="checkbox"/> Moved <input type="checkbox"/>		
		37. Condition Interior <input type="checkbox"/> Exterior <input checked="" type="checkbox"/> Good		
48. Date		38. Preservation Underway? Yes <input type="checkbox"/> No <input checked="" type="checkbox"/>		
		39. Endangered? By What? Yes <input type="checkbox"/> No <input checked="" type="checkbox"/>		
49. Revision Date(s)		40. Visible from Public Road? Yes <input checked="" type="checkbox"/> No <input type="checkbox"/>		
		41. Distance from and Frontage on Road 10'/25'		

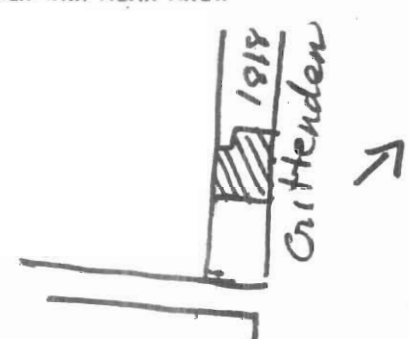
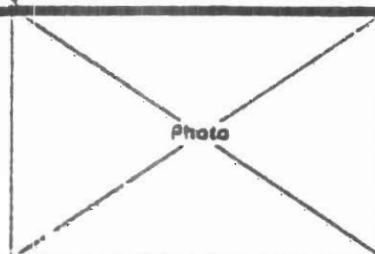


State Historical Survey and Planning Office, State Capitol Building, Room B-25,
HISTORIC INVENTORY Jefferson City, Missouri 65101

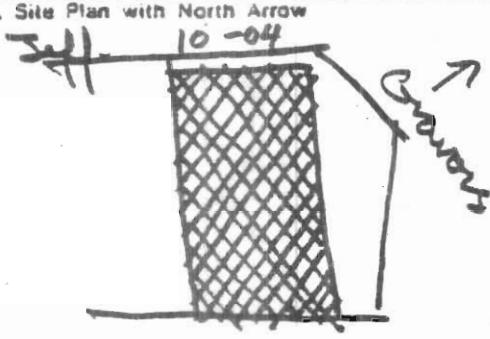
1. No.		4. Present Name(s)	
2. County St. Louis		5. Other Name(s)	
3. Location of Negatives C.D.A.			
6. Specific Location 202 nd Congress		16. Thematic Category Residential	
7. City or Town If Rural, Township & Vicinity St. Louis		17. Date(s) or Period c. 1885	
8. Site Plan with North Arrow 		18. Style or Design Mansard 40199	
		19. Architect or Engineer OCH 30	
		20. Contractor or Builder Pichu Si	
		21. Original Use, if apparent Residential DIA	
		22. Present Use Residential	
		23. Ownership Public <input type="checkbox"/> Private <input checked="" type="checkbox"/>	
		24. Owner's Name & Address, if known William L. Rogers Nancy J. Todd	
9. Coordinates UTM Lat. Long.		25. Open to Public? Yes <input type="checkbox"/> No <input checked="" type="checkbox"/>	
10. Site <input type="checkbox"/> Building <input checked="" type="checkbox"/> Structure <input type="checkbox"/> Object <input type="checkbox"/>		26. Local Contact Person or Organization CDA	
11. On National Register? Yes <input type="checkbox"/> No <input checked="" type="checkbox"/>		27. Other Surveys in Which Included	
12. Is it Eligible? Yes <input type="checkbox"/> No <input checked="" type="checkbox"/>			
13. Part of Estab. Hist. Dist.? Yes <input type="checkbox"/> No <input checked="" type="checkbox"/>			
14. District Potent'l? Yes <input type="checkbox"/> No <input checked="" type="checkbox"/>			
15. Name of Established District		28. No. of Stories 2 1/2 3	
		29. Basement? Yes <input checked="" type="checkbox"/> No <input type="checkbox"/>	
		30. Foundation Material Limestone 93	
		31. Wall Construction Masonry LB	
		32. Roof Type & Material Mansard/Slate MN FF 2R	
		33. No. of Bays Front 45 Side 99	
		34. Wall Treatment Red Brick	
		35. Plan Shape Rect.	
		36. Changes (Explain in #42) Addition <input type="checkbox"/> Altered <input type="checkbox"/> Moved <input type="checkbox"/>	
		37. Condition Interior Fair Exterior Fair	
		38. Preservation Underway? Yes <input type="checkbox"/> No <input checked="" type="checkbox"/>	
		39. Endangered? By What? Yes <input type="checkbox"/> No <input checked="" type="checkbox"/>	
		40. Visible from Public Road? Yes <input type="checkbox"/> No <input type="checkbox"/>	
		41. Distance from and Frontage on Road	
42. Further Description of Important Features A mansard style townhouse. Wall treatment is red brick. Mansard is varigated gray slate broken by a single dormer. Trim painted gray. Good pressed brick cornice. Glazing is 2 over 2 set into brick segmental arches. Limestone foundation. Two bays wide in front. Entry is on the east side of the building.			
43. History and Significance City significance. A good example of the mansard townhouse style.			
44. Description of Environment and Outbuildings This section of Congress is typical of the entire Benton Park neighborhood.			
45. Sources of Information			
46. Prepared by K. Oestreich			
47. Organization CDA			
48. Date 49. Revision Date(s)			



State Historical Survey and Planning Office, State Capitol Building, Room B-25,
HISTORIC INVENTORY Jefferson City, Missouri 65101

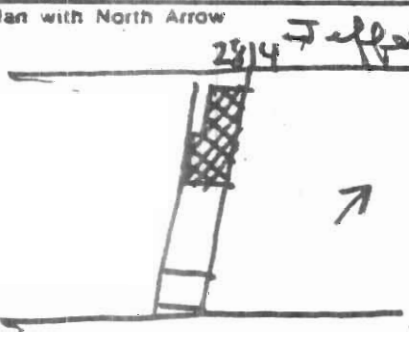
1. No.		4. Present Name(s)	
2. County St. Louis		5. Other Name(s)	
3. Location of Negatives C.D.A.			
6. Specific Location 1818 Crittenden		16. Thematic Category Residential	
7. City or Town If Rural, Township & Vicinity St. Louis		17. Date(s) or Period c. 1875-80 C.1890	
8. Site Plan with North Arrow 		18. Style or Design Mansard 40/49	
9. Coordinates UTM Lat. Long.		19. Architect or Engineer other 20 13	
10. Site <input type="checkbox"/> Building <input checked="" type="checkbox"/> Structure <input type="checkbox"/> Object <input type="checkbox"/>		20. Contractor or Builder porch	
11. On National Register? Yes <input type="checkbox"/> No <input checked="" type="checkbox"/>		21. Original Use, if apparent Residential DIA	
12. Is it Eligible? Yes <input type="checkbox"/> No <input checked="" type="checkbox"/>		22. Present Use Residential	
13. Part of Estab. Yes <input type="checkbox"/> Hist. Dist.? No <input checked="" type="checkbox"/>		23. Ownership Public <input type="checkbox"/> Private <input checked="" type="checkbox"/>	
14. District Potent? Yes <input type="checkbox"/> No <input checked="" type="checkbox"/>		24. Owner's Name & Address, if known	
15. Name of Established District		25. Open to Public? Yes <input type="checkbox"/> No <input checked="" type="checkbox"/>	
42. Further Description of Important Features A mansard structure. Wall treatment is red brick. Mansard is slate in the fishscale pattern and broken by a pair of dormers. Ornate wooden cornice in poor repair and in danger of being lost. Glazing is 2 over 2 set in brick segmental arches. Carved lintels and stone sills. Limestone foundation. Entry is on west side of house.		26. Local Contact Person or Organization CDA	
43. History and Significance City significance. A good example of period and style.		27. Other Surveys in Which Included	
44. Description of Environment and Outbuildings Located directly on the street.		28. No. of Stories 3 2 1/2	
45. Sources of Information		29. Basement? Yes <input type="checkbox"/> No <input checked="" type="checkbox"/>	
		30. Foundation Material Masonry - 43	
		31. Wall Construction Masonry LB	
		32. Roof Type & Material Mansard Slate MN Ft	
		33. No. of Bays 45 99 Front Side	
		34. Wall Treatment Red Brick 30	
		35. Plan Shape rect.	
		36. Changes (Explain in #42) Addition <input type="checkbox"/> Altered <input type="checkbox"/> Moved <input type="checkbox"/>	
		37. Condition Interior <input type="checkbox"/> Exterior Fair	
		38. Preservation Underway? Yes <input type="checkbox"/> No <input checked="" type="checkbox"/>	
		39. Endangered? By What? Yes <input type="checkbox"/> No <input checked="" type="checkbox"/>	
		40. Visible from Public Road? Yes <input checked="" type="checkbox"/> No <input type="checkbox"/>	
		41. Distance from and Frontage on Road 0'/40'	
		46. Photo 	
		47. Organization CDA	
		48. Date	
		49. Revision Date(s)	

State Historical Survey and Planning Office, State Capitol Building, Room B-25,
HISTORIC INVENTORY Jefferson City, Missouri 65101

1. No.		4. Present Name(s)	
2. County St. Louis		JEFFERSON GRAVOIS BANK	
3. Location of Negatives C.D.A.		5. Other Name(s)	
6. Specific Location 2604-10 2701 Jefferson		16. Thematic Category Institutional	
7. City or Town If Rural, Township & Vicinity St. Louis		17. Date(s) or Period 1926 1925	
8. Site Plan with North Arrow 		18. Style or Design Classical Revival 02/69	
9. Coordinates 15/141680UTM 42 75100 Lat. 151741900 14276520 Long. 151742000 14275480 151742280 14276645		19. Architect or Engineer	
10. Site: Building XI Structure: Object II		20. Contractor or Builder	
11. On National Register? Yes II No XI		21. Original Use, if apparent 02D Bank	
12. Is it Eligible? Yes II No XI		22. Present Use Bank	
13. Part of Estab. Yes II Hist. Dist.? No XI		23. Ownership Public II Private XI	
14. District Potent? Yes II No XI		24. Owner's Name & Address, if known Jefferson Gravois Bank 2701 S. Jefferson	
15. Name of Established District		25. Open to Public? Yes XI No II	
42. Further Description of Important Features Typical 1920's Classical Revival. Six bays wide. Right front 2 bays have a drive-up facility underneath. It all appears original - at least as far as the building features go. Entry is framed by a giant order (engaged) of Greek Doric Columns. Facade is treated undressed limestone. Front rear and side brick painted white. Dressed up with some modest stone carving. It appears an adjoining structure has become its parking lot.		26. Local Contact Person or Organization CDA	
43. History and Significance		27. Other Surveys in Which Included	
44. Description of Environment and Outbuildings Prominent corner location at Gravois and Jefferson.		28. No. of Stories 3-1	
45. Sources of Information		29. Basement? Yes XI No II	
		30. Foundation Material Concrete 65	
		31. Wall Construction Masonry 413	
		32. Roof Type & Material Flat w/parapet 77 PR FT	
		33. No. of Bays Front 6 Side	
		34. Wall Treatment 43 Dressed Limestone	
		35. Plan Shape Rect.	
		36. Changes (Explain in #42) Addition II Altered II Moved I	
		37. Condition Interior Good Exterior Good	
		38. Preservation Underway? Yes II No XI	
		39. Endangered? By What? Yes II No XI	
		40. Visible from Public Road? Yes XI No II	
		41. Distance from and Frontage on Road	
		46. Prepared by K. Oestreich	
		47. Organization CDA	
		48. Date	
		49. Revision Date(s)	

Photo

State Historical Survey and Planning Office, State Capitol Building, Room B-25,
HISTORIC INVENTORY Jefferson City, Missouri 65101

1. No.		4. Present Name(s)	
2. County St. Louis		5. Other Name(s)	
3. Location of Negatives C.D.A.			
6. Specific Location 2814 Jefferson		16. Thematic Category Residence	
7. City or Town If Rural, Township & Vicinity St. Louis		17. Date(s) or Period c. 1890 1888	
8. Site Plan with North Arrow 		18. Style or Design Mansard 70/49	
		19. Architect or Engineer other 30	
		20. Contractor or Builder Pich OB	
		21. Original Use, if apparent Residential OIA	
		22. Present Use Residential	
9. Coordinates UTM Lat. Long.		23. Ownership Public <input type="checkbox"/> Private <input checked="" type="checkbox"/>	
10. Site <input type="checkbox"/> Building <input checked="" type="checkbox"/> Structure <input type="checkbox"/> Object <input type="checkbox"/>		24. Owner's Name & Address, if known James E. Jackson 2814 Jefferson	
11. On National Register? Yes <input type="checkbox"/> No <input checked="" type="checkbox"/>		25. Open to Public? Yes <input type="checkbox"/> No <input checked="" type="checkbox"/>	
12. Is it Eligible? Yes <input type="checkbox"/> No <input checked="" type="checkbox"/>		26. Local Contact Person or Organization CDA	
13. Part of Estab. Hist. Dist.? Yes <input type="checkbox"/> No <input checked="" type="checkbox"/>		27. Other Surveys in Which Included	
14. District Potent? Yes <input type="checkbox"/> No <input checked="" type="checkbox"/>		28. No. of Stories 2 1/2	
15. Name of Established District		29. Basement? Yes <input checked="" type="checkbox"/> No <input type="checkbox"/>	
		30. Foundation Material Masonry 43	
		31. Wall Construction Masonry 43	
		32. Roof Type & Material Mansard/Slate MN FT	
		33. No. of Bays Front 45 Side 99	
		34. Wall Treatment Red Brick 30	
		35. Plan Shape Rect.	
		36. Changes (Explain in #42) Addition <input type="checkbox"/> Altered <input type="checkbox"/> Moved <input type="checkbox"/>	
		37. Condition Interior Exterior	
		38. Preservation Underway? Yes <input type="checkbox"/> No <input checked="" type="checkbox"/>	
		39. Endangered? By What? Yes <input type="checkbox"/> No <input checked="" type="checkbox"/>	
		40. Visible from Public Road? Yes <input checked="" type="checkbox"/> No <input type="checkbox"/>	
		41. Distance from and Frontage on Road 20' / 40'	
42. Further Description of Important Features A Mansard style vernacular building. Features include a Mansard roof treated in gray slate painted white. Superb pressed brick cornice - also pressed brick hoods over windows. Glazing is one over one. Small Victorian porch and entry at left front corner. Major feature is basket arch on 1st floor with art glass for light. Cast iron window grills in arrow motif on basement. Foundation is limestone.		43. History and Significance City significance.	
44. Description of Environment and Outbuildings Located on busy Jefferson Avenue.		45. Sources of Information	
		46. Prepared by K. Oestreich	
		47. Organization CDA	
		48. Date	
		49. Revision Date(s)	

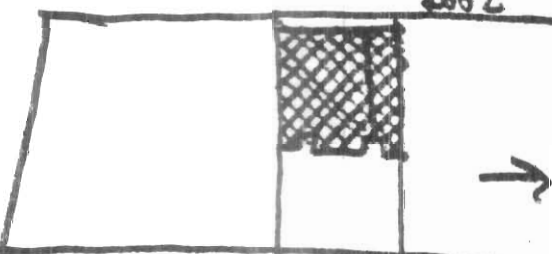

10

2 Copy



4 Present Name(s)

5. Other Name(s)

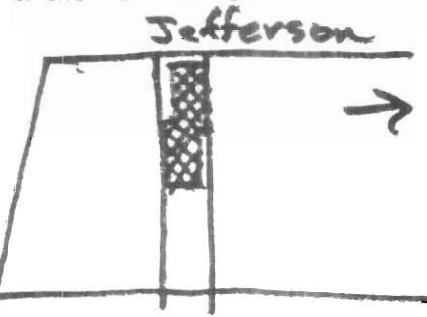
State Historical Survey and Planning Office, State Capitol Building, Room B-25,
HISTORIC INVENTORY Jefferson City, Missouri 65101

1. No.		4. Present Name(s)	
2. County St. Louis		5. Other Name(s)	
3. Location of Negatives C.D.A.			
6. Specific Location 2852 S. Jefferson -59 56		16. Thematic Category Res. Rowhouse	28. No. of Stories 2½
7. City or Town If Rural, Township & Vicinity St. Louis		17. Date(s) or Period C 1880-85 1885	29. Basement? Yes <input checked="" type="checkbox"/> No <input type="checkbox"/>
8. Site Plan with North Arrow Jefferson 2852		18. Style or Design Mansard 40/59	30. Foundation Material Limestone 43
		19. Architect or Engineer Vernacular 20	31. Wall Construction Masonry 4B
		20. Contractor or Builder Puch R1	32. Roof Type & Material Mansard/slate 4W ft
9. Coordinates UTM Lat. Long.		21. Original Use, if apparent Res.	33. No. of Bays Front Side 45 99
10. Site Building X Structure Object		22. Present Use Res.	34. Wall Treatment Red brick 30
11. On National Register? Yes <input type="checkbox"/> No <input checked="" type="checkbox"/>		23. Ownership Public <input type="checkbox"/> Private <input checked="" type="checkbox"/>	35. Plan Shape Rect.
12. Is it Eligible? Yes <input type="checkbox"/> No <input checked="" type="checkbox"/>		24. Owner's Name & Address, if known Vincent Anterhaus 2852 S. Jefferson	36. Changes (Explain in #42) Addition <input type="checkbox"/> Altered <input type="checkbox"/> Moved <input type="checkbox"/>
13. Part of Estab. Hist. Dist.? Yes <input type="checkbox"/> No <input checked="" type="checkbox"/>		25. Open to Public? Yes <input type="checkbox"/> No <input checked="" type="checkbox"/>	37. Condition Interior Exterior Good
14. District Potent? Yes <input type="checkbox"/> No <input checked="" type="checkbox"/>		26. Local Contact Person or Organization CDA	38. Preservation Underway? Yes <input type="checkbox"/> No <input checked="" type="checkbox"/>
15. Name of Established District		27. Other Surveys in Which Included	39. Endangered? By What? Yes <input type="checkbox"/> No <input checked="" type="checkbox"/>
42. Further Description of Important Features A residential rowhouse. This is one of three units. Mansard roof in varigated gray slate in fish scale pattern. Dormer over each unit. Ornate heavily bracketed wood cornice. All glazing is set into brick, segmental arches and is two over two. Mousetrap door. Wall treatment is red brick painted red also.			
43. History and Significance A very good example of its style. City significance. Excellent example of rowhouse construction.		5. Other Name(s)	
44. Description of Environment and Outbuildings On Jefferson Avenue, one of the City's major arteries.		46. Prepared by K. Oestreich	
45. Sources of Information		47. Organization CDA	
		48. Date 49. Revision Question	

State Historical Survey and Planning Office, State Capitol Building, Room B-25,
HISTORIC INVENTORY Jefferson City, Missouri 65101



1. No.		4. Present Name(s) Speed Queen Service Center		2. County St. Louis		5. Other Name(s)		3. Location of Negatives C.D.A.	
6. Specific Location 2858-62 S. Jefferson				16. Thematic Category Tenement		28. No. of Stories 3		29. Basement? Yes <input type="checkbox"/> No <input checked="" type="checkbox"/>	
7. City or Town If Rural, Township & Vicinity St. Louis				17. Date(s) or Period c. 1890 1785		30. Foundation Material Limestone		31. Wall Construction Masonry	
8. Site Plan with North Arrow Jefferson 2858-62				18. Style or Design Vernacular 40/59		32. Roof Type & Material Flat w. parapet HN FT		33. No. of Bays Front Side 43 99	
				19. Architect or Engineer W.H. 43		34. Wall Treatment Red brick		35. Plan Shape rectangular	
				20. Contractor or Builder		36. Changes (Explain in #42) Addition Altered Moved		37. Condition Interior Exterior Good	
9. Coordinates UTM Lat. Long.				21. Original Use, if apparent Tenement		38. Preservation Underway? Yes <input type="checkbox"/> No <input checked="" type="checkbox"/>		39. Endangered? By What? Yes <input type="checkbox"/> No <input checked="" type="checkbox"/>	
10. Site Building X Structure Object				22. Present Use Commercial/Residential		40. Visible from Public Road? Yes <input checked="" type="checkbox"/> No <input type="checkbox"/>		41. Distance from and Frontage on Road 0'/40'	
11. On National Register? Yes <input type="checkbox"/> No <input checked="" type="checkbox"/>		12. Is it Eligible? Yes <input type="checkbox"/> No <input checked="" type="checkbox"/>		23. Ownership Public <input type="checkbox"/> Private <input checked="" type="checkbox"/>		42. Further Description of Important Features A vernacular tenement - its notable feature is pressed brick and cast iron cornice. Combination string course, window hoods at 2nd and 3rd floor sill level. Glazing is 1 over 1 - limestone sills. Storefront is cast iron and brick - fairly uninspired.			
13. Part of Estab. Hist. Dist.? Yes <input type="checkbox"/> No <input checked="" type="checkbox"/>		14. District Potent? Yes <input checked="" type="checkbox"/> No <input type="checkbox"/>		24. Owner's Name & Address, if known Wilford Myers		43. History and Significance City significance.			
15. Name of Established District				25. Open to Public? Yes <input type="checkbox"/> No <input checked="" type="checkbox"/>		44. Description of Environment and Outbuildings		45. Sources of Information	
16. Local Contact Person or Organization CDA				26. Other Surveys in Which Included		46. Prepared by K. Oestreich		47. Organization CDA	
48. Date				49. Revision Date(s)					

State Historical Survey and Planning Office, State Capitol Building, Room B-25,
HISTORIC INVENTORY Jefferson City, Missouri 65101

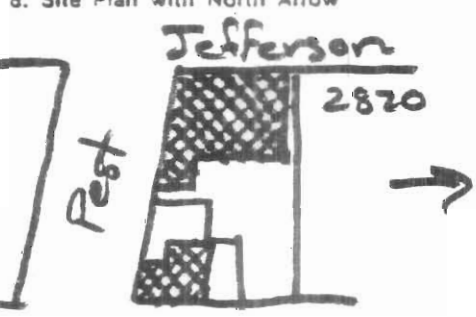

1. No.		4. Present Name(s)		3. County	
2. County St. Louis		5. Other Name(s)		3. Location of Negatives C.D.A.	
6. Specific Location 2862 S. Jefferson		16. Thematic Category Residential		28. No. of Stories 2½	
7. City or Town If Rural, Township & Vicinity St. Louis		17. Date(s) or Period c. 1885-90		29. Basement? Yes <input checked="" type="checkbox"/> No <input type="checkbox"/>	
8. Site Plan with North Arrow 		18. Style or Design Mansard		30. Foundation Material Limestone	
9. Coordinates UTM Lat. Long.		19. Architect or Engineer		31. Wall Construction Masonry	
10. Site <input type="checkbox"/> Building <input checked="" type="checkbox"/> Structure <input type="checkbox"/> Object <input type="checkbox"/>		20. Contractor or Builder		32. Roof Type & Material	
11. On National Register? Yes <input type="checkbox"/> No <input checked="" type="checkbox"/>		21. Original Use, if apparent Residential		33. No. of Bays Front Side	
12. Is it Eligible? Yes <input type="checkbox"/> No <input checked="" type="checkbox"/>		22. Present Use Beauty Parlor		34. Wall Treatment Red brick	
13. Part of Estab. Yes <input type="checkbox"/> Hist. Dist.? No <input checked="" type="checkbox"/>		23. Ownership Public <input type="checkbox"/> Private <input checked="" type="checkbox"/>		35. Plan Shape rectangular	
14. District Potent'ly? Yes <input checked="" type="checkbox"/> No <input type="checkbox"/>		24. Owner's Name & Address, if known William Baker		36. Changes (Explain in #42) Addition <input type="checkbox"/> Altered <input type="checkbox"/> Moved <input type="checkbox"/>	
15. Name of Established District		25. Open to Public? Yes <input type="checkbox"/> No <input checked="" type="checkbox"/>		37. Condition Interior _____ Exterior Good	
42. Further Description of Important Features A mansard style structure with gray slate mansard roof. Slate is in fishscale pattern. Single dormer. Cornice is pressed brick - the building's best feature. Windows are 1 over 1 set into brick segmental arches carved lintels. Foundation is limestone. Entry recessed into N/W corner. Front facade is painted red.		26. Local Contact Person or Organization CDA		38. Preservation Underway? Yes <input type="checkbox"/> No <input checked="" type="checkbox"/>	
43. History and Significance A good example of its style and period. City significance.		27. Other Surveys in Which Included		39. Endangered? By What? Yes <input type="checkbox"/> No <input checked="" type="checkbox"/>	
44. Description of Environment and Outbuildings Located on busy Jefferson Avenue.		40. Visible from Public Road? Yes <input checked="" type="checkbox"/> No <input type="checkbox"/>		41. Distance from and Frontage on Road 0' / 25'	
45. Sources of Information		46. Prepared by K. Oestreich		47. Organization CDA	
		48. Date		49. Revision Date(s)	




State Historical Survey and Planning Office, State Capitol Building, Room B-25,
HISTORIC INVENTORY Jefferson City, Missouri 65101

1. No.		4. Present Name(s)		10
2. County St. Louis		5. Other Name(s)		
3. Location of Negatives C.D.A.				
6. Specific Location 2858-2860 S. Jefferson -62		16. Thematic Category Residential		2
7. City or Town If Rural, Township & Vicinity St. Louis		17. Date(s) or Period c. 1885-90		
8. Site Plan with North Arrow 		18. Style or Design Mansard		
9. Coordinates UTM Lat. Long.		19. Architect or Engineer		4
10. Site Building XI Structure II Object II		20. Contractor or Builder		
11. On National Register? Yes II No XI		21. Original Use, if apparent Residential		
12. Is it Eligible? Yes II No XI		22. Present Use		4
13. Part of Estab. Hist. Dist.? Yes II No XI		23. Ownership Public II Private XI		
14. District Potent'l? Yes XI No II		24. Owner's Name & Address, if known Oscar E. Powell, Wm. Baker, Hollis E. Hunt		
15. Name of Established District		25. Open to Public? Yes II No XI		4
		26. Local Contact Person or Organization CDA		
		27. Other Surveys in Which Included		
42. Further Description of Important Features A two family structure with mansard roof in fishscale. Slate broken by a pair of dormers. Cornice is pressed brick - very handsome. All glazing is set into segmental brick arches and is 1 over 1. Entry is recessed into S/W corner. Foundation is dressed limestone.		28. No. of Stories 2½		5
		29. Basement? Yes X No II		
		30. Foundation Material Limestone		
		31. Wall Construction Brick		4
		32. Roof Type & Material Mansard Slate		
		33. No. of Bays Front Side		
		34. Wall Treatment Red brick		4
		35. Plan Shape rectangular		
		36. Changes (Explain in #42) Addition II Altered I Moved I		
		37. Condition Interior Good Exterior Good		4
		38. Preservation Underway? Yes II No XI		
		39. Endangered? By What? Yes II No XI		
		40. Visible from Public Road? Yes X No II		5
		41. Distance from and Frontage on Road 0'/50'		
				
43. History and Significance City significance. A good example of both its period and style as well as St. Louis brick construction.				5
44. Description of Environment and Outbuildings On Jefferson Avenue which certainly is not conducive to residential use.				
45. Sources of Information				
46. Prepared by K. Oestreich				
47. Organization CDA				
48. Date		49. Revision: Date(s)		

State Historical Survey and Planning Office, State Capitol Building, Room B-25,
HISTORIC INVENTORY Jefferson City, Missouri 65101

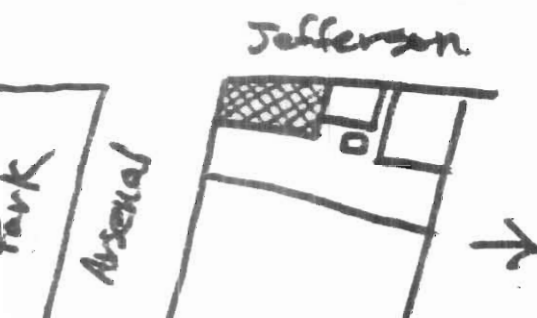
1. No.		4. Present Name(s) Longhorn Bar and Grill	
2. County St. Louis		5. Other Name(s)	
3. Location of Negatives C.D.A.			
6. Specific Location 66- 2870 S. Jefferson		16. Thematic Category Tenement	
7. City or Town If Rural, Township & Vicinity St. Louis		17. Date(s) or Period c. 1885 1889	
8. Site Plan with North Arrow 		18. Style or Design Mansard 40/67	
		19. Architect or Engineer Other 30	
		20. Contractor or Builder	
		21. Original Use, if apparent Tenement ODE DIB	
		22. Present Use Bar/Restaurant?	
		23. Ownership Public <input type="checkbox"/> Private <input checked="" type="checkbox"/>	
		24. Owner's Name & Address, if known William Heithaus	
9. Coordinates UTM Lat. Long.		25. Open to Public? Yes <input checked="" type="checkbox"/> No <input type="checkbox"/>	
10. Site <input type="checkbox"/> Building <input checked="" type="checkbox"/> Structure <input type="checkbox"/> Object <input checked="" type="checkbox"/>		26. Local Contact Person or Organization CDA	
11. On National Register? Yes <input type="checkbox"/> No <input checked="" type="checkbox"/>		27. Other Surveys in Which Included	
12. Is It Eligible? Yes <input type="checkbox"/> No <input checked="" type="checkbox"/>			
13. Part of Estab. Hist. Dist.? Yes <input type="checkbox"/> No <input checked="" type="checkbox"/>		28. No. of Stories 3 2 1/2	
14. District Potent'l? Yes <input type="checkbox"/> No <input checked="" type="checkbox"/>		29. Basement? Yes <input checked="" type="checkbox"/> No <input type="checkbox"/>	
15. Name of Established District		30. Foundation Material Limestone 43	
		31. Wall Construction Masonry 48	
		32. Roof Type & Material Mansard slate MN ft. DR	
		33. No. of Bays Front Side	
		34. Wall Treatment Red Brick 30 59	
		35. Plan Shape rectangular	
		36. Changes (Explain in #42) Addition <input type="checkbox"/> Altered <input type="checkbox"/> Moved <input type="checkbox"/>	
		37. Condition Interior <input type="checkbox"/> Exterior Good	
		38. Preservation Underway? Yes <input type="checkbox"/> No <input checked="" type="checkbox"/>	
		39. Endangered? By What? Yes <input type="checkbox"/> No <input checked="" type="checkbox"/>	
		40. Visible from Public Road? Yes <input checked="" type="checkbox"/> No <input type="checkbox"/>	
		41. Distance from and Frontage on Road 0'/70'	
42. Further Description of Important Features A mansard style tenement building. Mansard is gray slate painted white (fishscale pattern) pierced by large central dormer and 2 smaller flanking (front) single dormer on south facade with pair of chimnies. Pressed brick cornice. Glazing is 1 over 1. 1st floor storefront is combination brick and cast iron. Storefront has a single column and a series of pilasters. Composite order derived from Corinthian. Structure turns corner well. Now used as combination bar and pool hall and barber shop.			
43. History and Significance City significance. Good example of style.			
44. Description of Environment and Outbuildings Located on busy Jefferson Avenue.			
45. Sources of Information		46. Prepared by K. Oestreich	
		47. Organization CDA	
		48. Date 49. Revision Date(s)	

State Historical Survey and Planning Office, State Capitol Building, Room B-25,
HISTORIC INVENTORY Jefferson City, Missouri 65101

1. No.		4. Present Name(s)	
2. County St. Louis		5. Other Name(s)	
3. Location of Negatives C.D.A.			
6. Specific Location 18- 3020 S. Jefferson		16. Thematic Category Tenement	
7. City or Town If Rural, Township & Vicinity St. Louis		17. Date(s) or Period c. 1845 40/69	
8. Site Plan with North Arrow 		18. Style or Design Mansard	
9. Coordinates UTM Lat. Long.		19. Architect or Engineer other 30	
10. Site Building Structure Object		20. Contractor or Builder PND R1	
11. On National Register? Yes <input type="checkbox"/> No <input checked="" type="checkbox"/>		21. Original Use, if apparent Residential/Commercial	
12. Is it Eligible? Yes <input type="checkbox"/> No <input checked="" type="checkbox"/>		22. Present Use	
13. Part of Estab. Hist. Dist.? Yes <input type="checkbox"/> No <input checked="" type="checkbox"/>		23. Ownership Public <input checked="" type="checkbox"/> Private <input checked="" type="checkbox"/>	
14. District Potent? Yes <input type="checkbox"/> No <input checked="" type="checkbox"/>		24. Owner's Name & Address, if known /Artie White 3020 S. Jefferson	
15. Name of Established District		25. Open to Public? Partially Yes <input checked="" type="checkbox"/> No <input type="checkbox"/>	
		26. Local Contact Person or Organization CDA	
		27. Other Surveys in Which Included	
42. Further Description of Important Features A mansard style tenement building. The commercial 1st floor is now a laudromat. Mansard is varigated gray slate in fishscale pattern. Roof is broken by 2 most unusual dormers. Cornice is pressed brick. 2nd floor windows are circular headed - topped with pressed brick woods. Glazing is 1 over 1. Storefront is cast iron with central entry. Entry at left corridor leads to 2nd floor residential space which appears to be in use.		28. No. of Stories 3	
		29. Basement? Yes <input type="checkbox"/> No <input checked="" type="checkbox"/>	
		30. Foundation Material Limestone 43	
		31. Wall Construction Brick - LB	
		32. Roof Type & Material Mansard Slate 44 FT	
		33. No. of Bays Front 45 Side 99	
		34. Wall Treatment Red brick 30 59	
		35. Plan Shape Rectangular	
		36. Changes (Explain in #42) Addition Altered Moved	
		37. Condition Interior Exterior Good	
		38. Preservation Underway? Yes <input type="checkbox"/> No <input checked="" type="checkbox"/>	
		39. Endangered? By What? Yes <input type="checkbox"/> No <input checked="" type="checkbox"/>	
		40. Visible from Public Road? Yes <input checked="" type="checkbox"/> No <input type="checkbox"/>	
		41. Distance from and Frontage on Road 0'/50'	
43. History and Significance City significance - A good example of tenement style.		46. Prepared by K. Oestreich	
44. Description of Environment and Outbuildings Located in a series of commercial structures on Jefferson Avenue.		47. Organization CDA	
45. Sources of Information		48. Date	
		49. Revision Date(s)	

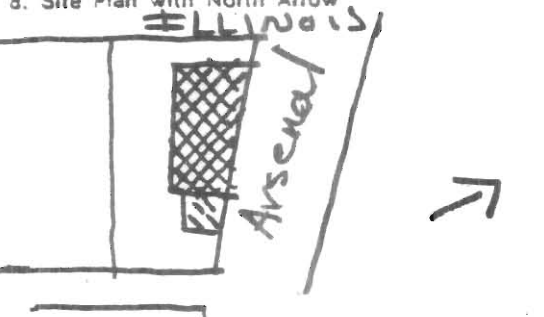



State Historical Survey and Planning Office, State Capitol Building, Room B-25,
HISTORIC INVENTORY Jefferson City, Missouri 65101

1. No.		4. Present Name(s)	
2. County St. Louis		5. Other Name(s)	
3. Location of Negatives C.D.A.			
6. Specific Location 3030 S. Jefferson		16. Thematic Category Tenement	
7. City or Town If Rural, Township & Vicinity St. Louis		17. Date(s) or Period c. 1885	
8. Site Plan with North Arrow 		18. Style or Design Mansard	
9. Coordinates Lat. _____ Long. _____ UTM		19. Architect or Engineer O'Day 20	
10. Site II Building XI Structure II Object II		20. Contractor or Builder	
11. On National Register? Yes II No XI		21. Original Use, if apparent Tenement	
12. Is it Eligible? Yes II No XI		22. Present Use Tavern/Restaurant?	
13. Part of Estab. Hist. Dist.? Yes II No XI		23. Ownership Public I Private XI	
14. District Potent? Yes II No XI		24. Owner's Name & Address, if known	
15. Name of Established District		25. Open to Public? Partially Yes XI No II	
		26. Local Contact Person or Organization CDA	
		27. Other Surveys in Which Included	
42. Further Description of Important Features This is an exceptional tenement style structure with mansard roof. Mansard is slate in fishscale pattern painted blue. The cornice is wood - fairly ornate on front facade brick on the Jefferson Ave. side. 2 bays wide on front - 4 bays wide on Jefferson. Limestone foundation. All glazing is 2 over 2 set into segmental brick arches. The structure's best feature is its cast iron storefront. Set of columns derived from Corinthian.		28. No. of Stories 2 3	
		29. Basement? Yes XI No I	
		30. Foundation Material Limestone	
		31. Wall Construction Masonry LB	
		32. Roof Type & Material Mansard/Slate	
		33. No. of Bays Front Side	
		34. Wall Treatment Red Brick 30 59	
		35. Plan Shape rect.	
		36. Changes (Explain in #42) Addition: _____ Altered: _____ Moved: _____	
		37. Condition Interior _____ Exterior Good	
		38. Preservation Underway? Yes I No XI	
		39. Endangered? By What? Yes I No XI	
		40. Visible from Public Road? Yes XI No I	
		41. Distance from and Frontage on Road 0' / 70'	
43. History and Significance City significance. An excellent example of cast iron storefronts.		46. Prepared by K. Oestreich	
44. Description of Environment and Outbuildings Located on Arsenal and Jefferson next to Benton Park.		47. Organization CDA	
45. Sources of Information		48. Date	
		49. Revision Date(s)	

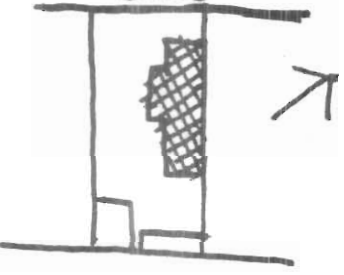


State Historical Survey and Planning Office, State Capitol Building, Room B-25,
HISTORIC INVENTORY Jefferson City, Missouri 65101

1. No.		4. Present Name(s) TOM'S PLACE	
2. County St. Louis		5. Other Name(s)	
3. Location of Negatives C.D.A.			
6. Specific Location 3100 Illinois <i>See Arsenal St.</i>		16. Thematic Category Tenement	28. No. of Stories 2½
7. City or Town If Rural, Township & Vicinity St. Louis		17. Date(s) or Period c. 1885	29. Basement? Yes <input type="checkbox"/> No <input checked="" type="checkbox"/>
8. Site Plan with North Arrow 		18. Style or Design Mansard	30. Foundation Material Limestone
9. Coordinates Lat. _____ Long. _____		19. Architect or Engineer Vernacular	31. Wall Construction Masonry
10. Site Building <input checked="" type="checkbox"/> Structure <input type="checkbox"/> Object <input type="checkbox"/>		20. Contractor or Builder	32. Roof Type & Material Mansard/Slate
11. On National Register? Yes <input type="checkbox"/> No <input checked="" type="checkbox"/>		21. Original Use, if apparent Tenement	33. No. of Bays Front _____ Side _____
12. Is it Eligible? Yes <input type="checkbox"/> No <input checked="" type="checkbox"/>		22. Present Use Commercial/Residential	34. Wall Treatment Red Brick
13. Part of Estab. Yes <input type="checkbox"/> Hist. Dist.? No <input checked="" type="checkbox"/>		23. Ownership Public <input type="checkbox"/> Private <input checked="" type="checkbox"/>	35. Plan Shape Rect.
14. District Potent? Yes <input type="checkbox"/> No <input checked="" type="checkbox"/>		24. Owner's Name & Address, if known Howard J. Day, Jr. 3100 Illinois	36. Changes (Explain in #42) Addition <input type="checkbox"/> Altered <input type="checkbox"/> Moved <input type="checkbox"/>
15. Name of Established District		25. Open to Public? Yes <input type="checkbox"/> No <input checked="" type="checkbox"/>	37. Condition Interior _____ Exterior <u>Fair</u>
16. Further Description of Important Features A large tenement structure - commercial 1st floor, with residential above. Mansard in style. Fish-scale pattern slate painted light blue broken by several dormers. Tall paneled chimneys are a good feature. Red brick facade painted gray. The glazing of the windows has been changed. Several 1st floor windows and board.		26. Local Contact Person or Organization CDA	38. Preservation Underway? Yes <input type="checkbox"/> No <input checked="" type="checkbox"/>
17. History and Significance City significance; this is a very good example of its style.		27. Other Surveys in Which Included	39. Endangered? By What? Yes <input checked="" type="checkbox"/> No <input type="checkbox"/> Lack of upkeep
18. Description of Environment and Outbuildings Fronts on Arsenal and Illinois next to the Park.		40. Visible from Public Road? Yes <input checked="" type="checkbox"/> No <input type="checkbox"/>	
19. Sources of Information		41. Distance from and Frontage on Road 0'/80'	
20. Prepared by K. Oestreich		42. Organization CDA	
21. Date		43. Revision Date(s)	





State Historical Survey and Planning Office, State Capitol Building, Room B-25,
HISTORIC INVENTORY Jefferson City, Missouri 65101

1. No.		4. Present Name(s)	
2. County St. Louis		5. Other Name(s)	
3. Location of Negatives C.D.A.			
6. Specific Location 3108 Illinois		16. Thematic Category Residential - two family	
7. City or Town If Rural, Township & Vicinity St. Louis		17. Date(s) or Period c. 1880 1890	
8. Site Plan with North Arrow 3108 		18. Style or Design Mansard 40/52	
		19. Architect or Engineer Vernacular 30	
		20. Contractor or Builder	
		21. Original Use, if apparent Residential - two family	
		22. Present Use Residential - two family	
		23. Ownership Public <input type="checkbox"/> Private <input checked="" type="checkbox"/>	
		24. Owner's Name & Address, if known Frank Mitas 3108 Illinois	
9. Coordinates UTM Lat. Long.		25. Open to Public? Yes <input type="checkbox"/> No <input checked="" type="checkbox"/>	
10. Site <input type="checkbox"/> Building <input checked="" type="checkbox"/> Structure <input type="checkbox"/> Object <input type="checkbox"/>		26. Local Contact Person or Organization CDA	
11. On National Register? Yes <input type="checkbox"/> No <input checked="" type="checkbox"/>		27. Other Surveys in Which Included	
12. Is it Eligible? Yes <input type="checkbox"/> No <input checked="" type="checkbox"/>			
13. Part of Estab. Hist. Dist.? Yes <input type="checkbox"/> No <input checked="" type="checkbox"/>		28. No. of Stories 2 1/2	
14. District Potent? Yes <input type="checkbox"/> No <input checked="" type="checkbox"/>		29. Basement? Yes <input checked="" type="checkbox"/> No <input type="checkbox"/>	
15. Name of Established District		30. Foundation Material Limestone	
		31. Wall Construction Masonry	
		32. Roof Type & Material Mansard/Slate MN FF DR	
		33. No. of Bays Front Side	
		34. Wall Treatment Red Brick	
		35. Plan Shape Rect.	
		36. Changes (Explain in #42) Addition <input type="checkbox"/> Altered <input type="checkbox"/> Moved <input type="checkbox"/>	
		37. Condition Interior Exterior Good	
		38. Preservation Underway? Yes <input type="checkbox"/> No <input type="checkbox"/>	
		39. Endangered? By What? Yes <input type="checkbox"/> No <input checked="" type="checkbox"/>	
		40. Visible from Public Road? Yes <input checked="" type="checkbox"/> No <input type="checkbox"/>	
		41. Distance from and Frontage on Road 20' / 35'	
42. Further Description of Important Features A handsome mansard style building. Gray slate roof in fishscale pattern. Broken by front dormer. Superb brick cornice. Also pressed brick window hoods and string course on both floors front. Limestone window sills. Glazing is 1 over 1. Large double entry to left front - original oak doors, entry. Limestone steps, dressed limestone foundation. Pressed brick hood over entry.			
43. History and Significance City significance.			
44. Description of Environment and Outbuildings Fronts onto park from Illinois. Overlooks the lake.			
45. Sources of Information			
46. Prepared by K. Oestreich			
47. Organization CDA			
48. Date		49. Revision Date(s)	





State Historical Survey and Planning Office, State Capitol Building, Room B-25,
HISTORIC INVENTORY Jefferson City, Missouri 65101

1. No.		4. Present Name(s)	
2. County St. Louis		5. Other Name(s)	
3. Location of Negatives C.D.A.			
6. Specific Location 3114 Illinois		16. Thematic Category Residential	
7. City or Town If Rural, Township & Vicinity St. Louis		17. Date(s) or Period c. 1880 1889	
8. Site Plan with North Arrow 		18. Style or Design Vernacular 47/21	
9. Coordinates UTM Lat. Long.		19. Architect or Engineer	
10. Site: Building X Structure: Object: I		20. Contractor or Builder	
11. On National Register? Yes <input type="checkbox"/> No <input checked="" type="checkbox"/>		21. Original Use, if apparent Residential	
12. Is it Eligible? Yes <input type="checkbox"/> No <input checked="" type="checkbox"/>		22. Present Use Residential	
13. Part of Estab. Hist. Dist.? Yes <input type="checkbox"/> No <input checked="" type="checkbox"/>		23. Ownership Public <input type="checkbox"/> Private <input checked="" type="checkbox"/>	
14. District Potent? Yes <input type="checkbox"/> No <input checked="" type="checkbox"/>		24. Owner's Name & Address, if known Jeffery L. Hicks 3114 Illinois	
15. Name of Established District		25. Open to Public? Yes <input type="checkbox"/> No <input checked="" type="checkbox"/>	
		26. Local Contact Person or Organization CDA	
		27. Other Surveys in Which Included	
42. Further Description of Important Features A very large structure but apparently single family. It has more of a Victorian feel than most of the nearby structures. Mansard roof in front - flat with parapet elsewhere. Large central dormer. Good brick cornice. Limestone sills. All glazing is 1 over 1. Segmental arches over windows and entry. Massive limestone foundation. Pressed brick hood over entry which is recessed - handsome woodwork and		28. No. of Stories 2½	
		29. Basement? Yes <input checked="" type="checkbox"/> No <input type="checkbox"/>	
		30. Foundation Material Limestone	
		31. Wall Construction Masonry	
		32. Roof Type & Material Mansard/Asphalt	
		33. No. of Bays Front Side 63	
		34. Wall Treatment Red Brick	
		35. Plan Shape Rect.	
		36. Changes (Explain in #42) Addition <input type="checkbox"/> Altered <input type="checkbox"/> Moved <input type="checkbox"/>	
		37. Condition Interior Exterior Good	
		38. Preservation Underway? Yes <input type="checkbox"/> No <input type="checkbox"/>	
		39. Endangered? By What? Yes <input type="checkbox"/> No <input type="checkbox"/>	
		40. Visible from Public Road? Yes <input checked="" type="checkbox"/> No <input type="checkbox"/>	
		41. Distance from and Frontage on Road 20' / 40'	
43. History and Significance transome are painted white however. City significance.		46. Prepared by K. Oestreich	
44. Description of Environment and Outbuildings Fronts on Benton Park - overlooking the lake.		47. Organization CDA	
45. Sources of Information		48. Date	
		49. Revision Date(s)	

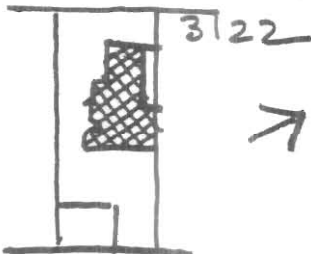




State Historical Survey and Planning Office, State Capitol Building, Room B-25,
HISTORIC INVENTORY Jefferson City, Missouri 65101

1. No.		4. Present Name(s)	
2. County St. Louis		5. Other Name(s)	
3. Location or Negatives C.D.A.			
6. Specific Location 3118 Illinois		16. Thematic Category <u>Residential</u>	
7. City or Town If Rural, Township & Vicinity St. Louis		17. Date(s) or Period c. 1885-90 1889	
8. Site Plan with North Arrow 		18. Style or Design <u>Victorian</u> 47/01	
		19. Architect or Engineer 30 93	
		20. Contractor or Builder OB DL	
		21. Original Use, if apparent <u>Residential</u>	
		22. Present Use <u>Residential - Vacant</u>	
		23. Ownership Public <input type="checkbox"/> Private <input checked="" type="checkbox"/>	
		24. Owner's Name & Address, if known Randall L. Comfort	
9. Coordinates UTM Lat. Long.		25. Open to Public? Yes <input type="checkbox"/> No <input checked="" type="checkbox"/>	
10. Site Building X Structure Object		26. Local Contact Person or Organization CDA	
11. On National Register? Yes <input type="checkbox"/> No <input checked="" type="checkbox"/>		27. Other Surveys in Which Included	
12. Is it Eligible? Yes <input type="checkbox"/> No <input checked="" type="checkbox"/>			
13. Part of Estab. Hist. Dist.? Yes <input type="checkbox"/> No <input checked="" type="checkbox"/>		28. No. of Stories 2 1/2	
14. District Potent? Yes <input type="checkbox"/> No <input checked="" type="checkbox"/>		29. Basement? Yes <input checked="" type="checkbox"/> No <input type="checkbox"/>	
15. Name of Established District		30. Foundation Material <u>Limestone</u>	
		31. Wall Construction <u>Masonry</u>	
		32. Roof Type & Material <u>Hipped/Asphalt CM</u>	
		33. No. of Bays Front Side 63	
		34. Wall Treatment <u>Red Brick</u>	
		35. Plan Shape Mod. Rect.	
		36. Changes (Explain in #42) Addition <input type="checkbox"/> Altered <input type="checkbox"/> Moved <input type="checkbox"/>	
		37. Condition Interior <u>Good</u> Exterior <u>Good</u>	
		38. Preservation Underway? Yes <input type="checkbox"/> No <input checked="" type="checkbox"/>	
		39. Endangered? By What? Yes <input checked="" type="checkbox"/> No <input type="checkbox"/>	
		40. Visible from Public Road? Yes <input checked="" type="checkbox"/> No <input type="checkbox"/>	
		41. Distance from and Frontage on Road 20' / 40'	
42. Further Description of Important Features A superb Victorian structure that is now vacant and boarded. I believe it was purchased from the City for rehab at auction. There are some signs of rehabilitation. The roof is hipped and now treated with brown asphalt shingles - original was slate. Has a little Queen Anne. Actually, a touch of just about everything. Brick cornice. Large projecting gable rises through house - contains porch and entry recessed below it. Entry set into a massive Richardsonian arch set on short robust columns with carved limestone capitals. A second large arch contained windows - now boarded up. Also, has large carved limestone end blocks - limestone			
43. History and Significance sills - foundation. Projecting bay on southwest corner - walkout above is missing what was probably a wrought iron balcony. Additional wrought iron grill work still decorates the entry. City significance.			
44. Description of Environment and Outbuildings Impressive limestone wall is to the front of the property.			
45. Sources or Information			
46. Prepared by K. Oestreich			
47. Organization CDA			
48. Date		49. Revision Date(s)	

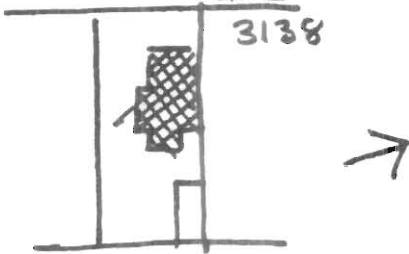



State Historical Survey and Planning Office, State Capitol Building, Room B-25,
HISTORIC INVENTORY Jefferson City, Missouri 65101

1. No.		4. Present Name(s)	
2. County St. Louis		5. Other Name(s)	
3. Location of Negatives C.D.A.			
6. Specific Location 3122 Illinois		16. Thematic Category Residential	
7. City or Town If Rural, Township & Vicinity St. Louis		17. Date(s) or Period c. 1885-1890 1889	
8. Site Plan with North Arrow ILL. 		18. Style or Design Late Victorian 4719	
		19. Architect or Engineer 30	
		20. Contractor or Builder R1 DK	
		21. Original Use, if apparent Residential	
		22. Present Use Residential	
		23. Ownership Public <input type="checkbox"/> Private <input checked="" type="checkbox"/>	
		24. Owner's Name & Address, if known Dennis Shackelford 3122 Illinois	
9. Coordinates UTM Lat. Long.		25. Open to Public? Yes <input type="checkbox"/> No <input checked="" type="checkbox"/>	
10. Site <input type="checkbox"/> Building <input checked="" type="checkbox"/> Structure <input type="checkbox"/> Object <input type="checkbox"/>		26. Local Contact Person or Organization CDA	
11. On National Register? Yes <input type="checkbox"/> No <input checked="" type="checkbox"/>		27. Other Surveys in Which Included	
12. Is it Eligible? Yes <input type="checkbox"/> No <input checked="" type="checkbox"/>			
13. Part of Estab. Hist. Dist.? Yes <input type="checkbox"/> No <input checked="" type="checkbox"/>			
14. District Potentially? Yes <input type="checkbox"/> No <input checked="" type="checkbox"/>			
15. Name of Established District			
42. Further Description of Important Features An outstanding building which deserves a higher rating.		28. No. of Stories 2 1/2	
		29. Basement? Yes <input checked="" type="checkbox"/> No <input type="checkbox"/>	
		30. Foundation Material Limestone	
		31. Wall Construction Masonry	
		32. Roof Type & Material Varied/Slate HP FT	
		33. No. of Bays Front Side 45 99	
		34. Wall Treatment Red Brick TW	
		35. Plan Shape Mod. Rect.	
		36. Changes (Explain in #42) Addition <input type="checkbox"/> Altered <input type="checkbox"/> Moved <input type="checkbox"/>	
		37. Condition Interior Exterior Good	
		38. Preservation Underway? Yes <input type="checkbox"/> No <input checked="" type="checkbox"/>	
		39. Endangered? By What? Yes <input type="checkbox"/> No <input checked="" type="checkbox"/>	
		40. Visible from Public Road? Yes <input checked="" type="checkbox"/> No <input type="checkbox"/>	
		41. Distance from and Frontage on Road 20' / 40'	
43. History and Significance		46. Prepared by K. Oestreich	
44. Description of Environment and Outbuildings		47. Organization CDA	
		48. Date	
		49. Revision Date(s)	

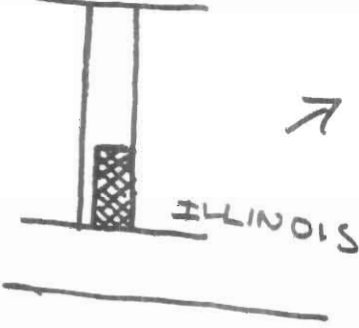



State Historical Survey and Planning Office, State Capitol Building, Room B-25,
HISTORIC INVENTORY Jefferson City, Missouri 65101

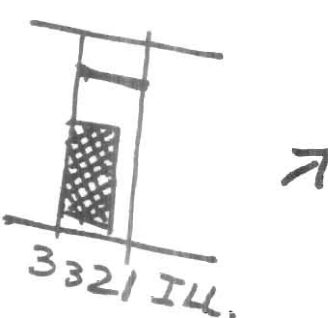
1. No.		4. Present Name(s)			
2. County St. Louis		5. Other Name(s)			
3. Location of Negatives C.D.A.					
6. Specific Location 3138 Illinois		16. Thematic Category Residential		28. No. of Stories 2½	
7. City or Town If Rural, Township & Vicinity St. Louis		17. Date(s) or Period c. 1905 1890		29. Basement? Yes <input checked="" type="checkbox"/> No <input type="checkbox"/>	
8. Site Plan with North Arrow ILL. 3138 		18. Style or Design Late Victorian 40/61		30. Foundation Material Limestone	
		19. Architect or Engineer F.W.		31. Wall Construction Masonry	
		20. Contractor or Builder 30		32. Roof Type & Material Hipped/asphalt HP DR	
		21. Original Use, if apparent Residential		33. No. of Bays Front Side 63	
		22. Present Use Residential		34. Wall Treatment Red Brick	
		23. Ownership Public <input type="checkbox"/> Private <input checked="" type="checkbox"/>		35. Plan Shape Rect.	
		24. Owner's Name & Address, if known Adrian S. Aguada 3138 Illinois		36. Changes (Explain in #42) Addition <input type="checkbox"/> Altered <input type="checkbox"/> Moved <input type="checkbox"/>	
9. Coordinates UTM Lat. Long.		25. Open to Public? Yes <input type="checkbox"/> No <input checked="" type="checkbox"/>		37. Condition Interior Exterior Good	
10. Site Building X Structure Object		26. Local Contact Person or Organization CDA		38. Preservation Underway? Yes <input type="checkbox"/> No <input checked="" type="checkbox"/>	
11. On National Register? Yes <input type="checkbox"/> No <input checked="" type="checkbox"/>		27. Other Surveys in Which Included		39. Endangered? By What? Yes <input type="checkbox"/> No <input checked="" type="checkbox"/>	
12. Is it Eligible? Yes <input type="checkbox"/> No <input checked="" type="checkbox"/>				40. Visible from Public Road? Yes <input checked="" type="checkbox"/> No <input type="checkbox"/>	
13. Part of Estab. Hist. Dist.? Yes <input type="checkbox"/> No <input checked="" type="checkbox"/>				41. Distance from and Frontage on Road 20' / 20'	
14. District Potent? Yes <input type="checkbox"/> No <input checked="" type="checkbox"/>					
15. Name of Established District					
42. Further Description of Important Features This is a structure - late Victorian in style with hipped roof now covered with gray asphalt shingles. Has 1 Richardsonian dormer. Red brick. Simple cornice. 2nd floor windows are circular headed with pressed brick hoods. 1st floor windows have large sandstone lintels - also over entry. Glazing is 1 over 1. Several outstanding art glass windows on the south facade. Most likely the interior woodwork is superb.					
43. History and Significance Good example of style and period. City significance.					
44. Description of Environment and Outbuildings Opposite Benton Park.					
45. Sources of Information		46. Prepared by K. Oestreich		47. Organization CDA	
		48. Date		49. Revision Date(s)	

1. No.		4. Present Name(s)	
2. County St. Louis		5. Other Name(s)	
3. Location of Negatives C.D.A.			
6. Specific Location 3146 Illinois 3146 Ukkabius		16. Thematic Category Residential	
7. City or Town If Rural, Township & Vicinity St. Louis		17. Date(s) or Period c. 1902	
8. Site Plan with North Arrow ILLINOIS 3146 3 7		18. Style or Design Victorian 40/19	
9. Coordinates UTM Lat. Long.		19. Architect or Engineer 30	
10. Site I: Building XI Structure I: Object I:		20. Contractor or Builder	
11. On National Register? Yes I: No XI		21. Original Use, if apparent Residential	
12. Is It Eligible? Yes I: No XI		22. Present Use Residential	
13. Part of Estab. Hist. Dist.? Yes I: No XI		23. Ownership Public I: Private XI	
14. District Potent'l? Yes I: No XI		24. Owner's Name & Address, if known Mark S. Fineberg 3146 Illinois	
15. Name of Established District		25. Open to Public? Yes I: No XI	
42. Further Description of Important Features A late Victorian structure dating from the turn of the century. The roof is hipped with a single dormer - treated in asphalt shingles. Exceptional use of pressed brick in cornice and stringcourses. Entry and windows are set into basket arches. Undressed limestone foundation with cast iron window grills. Something of a bastard building.		26. Local Contact Person or Organization CDA	
43. History and Significance City significance. An unusual combination of stylistic features.		27. Other Surveys in Which Included	
44. Description of Environment and Outbuildings Opposite Benton Park at the corner of Wyoming and Illinois.		28. No. of Stories 2 1/2	
45. Sources of Information		29. Basement? Yes X No I	
		30. Foundation Material Limestone	
		31. Wall Construction Masonry	
		32. Roof Type & Material Hipped/asphalt	
		33. No. of Bays Front Side	
		34. Wall Treatment Red brick	
		35. Plan Shape Rect.	
		36. Changes (Explain in #42) Addition Altered Moved	
		37. Condition Interior Exterior Good	
		38. Preservation Underway? Yes I: No XI	
		39. Endangered? By What? Yes I: No XI	
		40. Visible from Public Road? Yes X No I	
		41. Distance from and Frontage on Road 20' / 35'	
		46. Prepared by K. Oestreich	
		47. Organization CDA	
		48. Date 49. Revision Date(s)	

State Historical Survey and Planning Office, State Capitol Building, Room B-25,
HISTORIC INVENTORY Jefferson City, Missouri 65101

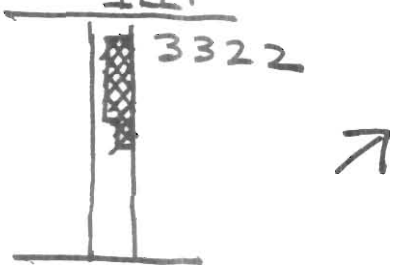
1. No.		4. Present Name(s)			
2. County St. Louis		5. Other Name(s)			
3. Location of Negatives C.D.A.					
6. Specific Location 3319 Illinois		16. Thematic Category Residence		28. No. of Stories 2 1/2	
7. City or Town If Rural, Township & Vicinity St. Louis		17. Date(s) or Period c. 1885 1889		29. Basement? Yes <input type="checkbox"/> No <input checked="" type="checkbox"/>	
8. Site Plan with North Arrow 		18. Style or Design Mansard 40/49		30. Foundation Material Limestone	
		19. Architect or Engineer 30		31. Wall Construction Masonry	
		20. Contractor or Builder		32. Roof Type & Material Mansard/Slate MASF	
		21. Original Use, if apparent Residential		33. No. of Bays Front Side	
		22. Present Use Residential		34. Wall Treatment Red Brick	
		23. Ownership Public <input type="checkbox"/> Private <input checked="" type="checkbox"/>		35. Plan Shape Rect.	
		24. Owner's Name & Address, if known Orestes Pesslato 3319 Illinois		36. Changes (Explain in #42) Addition <input type="checkbox"/> Moved <input type="checkbox"/>	
9. Coordinates UTM Lat. Long.		25. Open to Public? Yes <input type="checkbox"/> No <input checked="" type="checkbox"/>		37. Condition Interior Exterior Good	
10. Site <input type="checkbox"/> Building <input checked="" type="checkbox"/> Structure <input type="checkbox"/> Object <input type="checkbox"/>		26. Local Contact Person or Organization CDA		38. Preservation Underway? Yes <input type="checkbox"/> No <input checked="" type="checkbox"/>	
11. On National Register? Yes <input type="checkbox"/> No <input checked="" type="checkbox"/>		27. Other Surveys in Which Included		39. Endangered? By What? Yes <input type="checkbox"/> No <input checked="" type="checkbox"/>	
12. Is It Eligible? Yes <input type="checkbox"/> No <input checked="" type="checkbox"/>				40. Visible from Public Road? Yes <input checked="" type="checkbox"/> No <input type="checkbox"/>	
13. Part of Estab. Hist. Dist.? Yes <input type="checkbox"/> No <input checked="" type="checkbox"/>				41. Distance from and Frontage on Road 15' / 25'	
14. District Potent'? Yes <input type="checkbox"/> No <input checked="" type="checkbox"/>					
15. Name of Established District					
42. Further Description of Important Features A 1-1/2 story Mansard style structure. The mansard is gray slate broken by a pair of dormers. Pressed brick cornice. Glazing is 1 over 1. Wall treatment is red brick, front facade is painted red also. The foundation is undressed limestone.					
43. History and Significance City significance. A good example of the mansard style.					
44. Description of Environment and Outbuildings Typical Benton Park Streetscape.					
45. Sources of Information		46. Prepared by K. Oestreich		47. Organization CDA	
		48. Date		49. Revision Date(s)	

State Historical Survey and Planning Office, State Capitol Building, Room B-25,
HISTORIC INVENTORY Jefferson City, Missouri 65101

1. No.		4. Present Name(s)	
2. County St. Louis		5. Other Name(s)	
3. Location of Negatives C.D.A.			
6. Specific Location 3321 Illinois		16. Thematic Category Residence	
7. City or Town If Rural, Township & Vicinity St. Louis		17. Date(s) or Period c. 1895 1889	
8. Site Plan with North Arrow 		18. Style or Design Vernacular 40/49	
		19. Architect or Engineer 30 43	
		20. Contractor or Builder R1	
		21. Original Use, if apparent Residential	
		22. Present Use Residential	
		23. Ownership Public <input type="checkbox"/> Private <input checked="" type="checkbox"/>	
		24. Owner's Name & Address, if known Conway & Mary M. Pate 3321 Illinois	
9. Coordinates UTM Lat. Long.		25. Open to Public? Yes <input type="checkbox"/> No <input type="checkbox"/>	
10. Site <input type="checkbox"/> Building <input checked="" type="checkbox"/> Structure <input type="checkbox"/> Object <input type="checkbox"/>		26. Local Contact Person or Organization CDA	
11. On National Register? Yes <input type="checkbox"/> No <input checked="" type="checkbox"/>		27. Other Surveys in Which Included	
12. Is it Eligible? Yes <input type="checkbox"/> No <input checked="" type="checkbox"/>			
13. Part of Estab. Hist. Dist.? Yes <input type="checkbox"/> No <input checked="" type="checkbox"/>		28. No. of Stories 2	
14. District Potent?? Yes <input type="checkbox"/> No <input checked="" type="checkbox"/>		29. Basement? Yes <input checked="" type="checkbox"/> No <input type="checkbox"/>	
15. Name of Established District		30. Foundation Material Limestone	
		31. Wall Construction Masonry	
		32. Roof Type & Material Flat w parapet	
		33. No. of Bays Front Side	
		34. Wall Treatment Red Brick	
		35. Plan Shape rect.	
		36. Changes (Explain in #42) Addition <input type="checkbox"/> Altered <input type="checkbox"/> Moved <input type="checkbox"/>	
		37. Condition Interior Exterior Good	
		38. Preservation Underway? Yes <input type="checkbox"/> No <input checked="" type="checkbox"/>	
		39. Endangered? By What? Yes <input type="checkbox"/> No <input checked="" type="checkbox"/>	
		40. Visible from Public Road? Yes <input checked="" type="checkbox"/> No <input type="checkbox"/>	
		41. Distance from and Frontage on Road 15'/30'	
42. Further Description of Important Features A red brick structure. Extensively uses pressed brick. The 2nd floor windows are set into basket arches. 1st Floor windows are circular headed. Entry is recessed into the right, front corner under 1 of the two 1st floor arches. Wrought iron on entry. Stone stringcourse at 1st and 2nd floor sill levels - probably limestone. Undressed limestone foundation.			
43. History and Significance City significance.			
44. Description of Environment and Outbuildings Typical Benton Park streetscape.			
45. Sources of Information			
46. Prepared by K. Oestreich			
47. Organization CDA			
48. Date		49. Revision Date(s)	

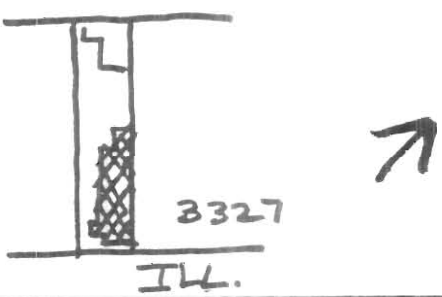



State Historical Survey and Planning Office, State Capitol Building, Room B-25,
HISTORIC INVENTORY Jefferson City, Missouri 65101

1. No.		4. Present Name(s)	
2. County St. Louis		5. Other Name(s)	
3. Location of Negatives C.D.A.			
6. Specific Location 3322 Illinois		16. Thematic Category Residential	
7. City or Town If Rural, Township & Vicinity St. Louis		17. Date(s) or Period c. 1880-85 1897	
8. Site Plan with North Arrow 		18. Style or Design Mansard 40/99	
9. Coordinates UTM Lat. Long.		19. Architect or Engineer	
10. Site Building Structure Object Building X		20. Contractor or Builder	
11. On National Register? Yes <input type="checkbox"/> No <input checked="" type="checkbox"/>		21. Original Use, if apparent Residential	
12. Is it Eligible? Yes <input type="checkbox"/> No <input checked="" type="checkbox"/>		22. Present Use Residential	
13. Part of Estab. Hist. Dist.? Yes <input type="checkbox"/> No <input checked="" type="checkbox"/>		23. Ownership Public <input type="checkbox"/> Private <input checked="" type="checkbox"/>	
14. District Potent? Yes <input type="checkbox"/> No <input checked="" type="checkbox"/>		24. Owner's Name & Address, if known Clifford Wideman 3322 Illinois	
15. Name of Established District		25. Open to Public? Yes <input type="checkbox"/> No <input checked="" type="checkbox"/>	
		26. Local Contact Person or Organization CDA	
		27. Other Surveys in Which Included	
		28. No. of Stories 2 1/2	
		29. Basement? Yes <input type="checkbox"/> No <input checked="" type="checkbox"/>	
		30. Foundation Material Limestone	
		31. Wall Construction Masonry	
		32. Roof Type & Material Mansard/Slate M/N Ft DR	
		33. No. of Bays Front Side 45 99	
		34. Wall Treatment Red Brick	
		35. Plan Shape Rect.	
		36. Changes (Explain in #42) Addition <input type="checkbox"/> Altered <input type="checkbox"/> Moved <input type="checkbox"/>	
		37. Condition Interior Exterior Fair	
		38. Preservation Underway? Yes <input type="checkbox"/> No <input checked="" type="checkbox"/>	
		39. Endangered? By What? Yes <input type="checkbox"/> No <input checked="" type="checkbox"/>	
		40. Visible from Public Road? Yes <input checked="" type="checkbox"/> No <input type="checkbox"/>	
		41. Distance from and Frontage on Road 0' / 25'	
42. Further Description of Important Features A mansard style townhouse that appears to have been broken into apartments. The mansard is slate and broken by a single dormer. The structure is important because of its lavish use of pressed brick. Other features include a limestone foundation, 2 over 2 glazing and a red brick facade. A large crack runs through the front which needs to be attended to very quickly.			
43. History and Significance City significance. Important as an example of use of pressed brick.			
44. Description of Environment and Outbuildings Typical Benton Park Streetscape.			
45. Sources of Information			
46. Prepared by K. Oestreich			
47. Organization CDA			
48. Date 49. Revision Date(s)			

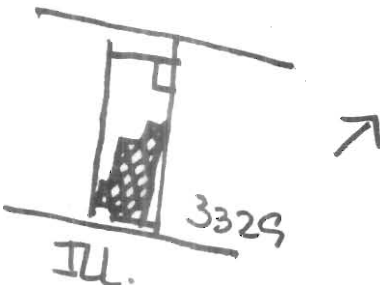



State Historical Survey and Planning Office, State Capitol Building, Room B-25,
HISTORIC INVENTORY Jefferson City, Missouri 65101

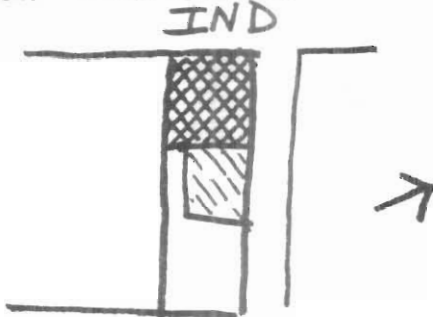
1. No.		4. Present Name(s)		1. No.	
2. County St. Louis		5. Other Name(s)			2. County
3. Location of Negatives C.D.A.					
6. Specific Location 3327 Illinois		16. Thematic Category Residence		3. No. of Stories 2	
7. City or Town If Rural, Township & Vicinity St. Louis		17. Date(s) or Period c. 1890 1894			29. Basement? Yes <input checked="" type="checkbox"/> No <input type="checkbox"/>
8. Site Plan with North Arrow 		18. Style or Design Vernacular 50/49			
		19. Architect or Engineer 30		31. Wall Construction Masonry	
		20. Contractor or Builder Si			32. Roof Type & Material Flat w. parapet Ft. Pl.
		21. Original Use, if apparent Residential			
		22. Present Use Residential		34. Wall Treatment Red Brick	
		23. Ownership Public <input type="checkbox"/> Private <input checked="" type="checkbox"/>			35. Plan Shape Rect.
		24. Owner's Name & Address, if known Michael M. Adams 3327 Illinois			
		25. Open to Public? Yes <input type="checkbox"/> No <input type="checkbox"/>		37. Condition Interior _____ Exterior Good	
		26. Local Contact Person or Organization CDA			38. Preservation Underway? Yes <input type="checkbox"/> No <input checked="" type="checkbox"/>
		27. Other Surveys in Which Included			
				40. Visible from Public Road? Yes <input checked="" type="checkbox"/> No <input type="checkbox"/>	
					41. Distance from and Frontage on Road 6' / 30'
				5. Other Name(s)	
9. Coordinates UTM Lat. _____ Long. _____		10. Site <input type="checkbox"/> Building <input checked="" type="checkbox"/> Structure <input type="checkbox"/> Object <input type="checkbox"/>			42. Further Description of Important Features Very similar to its neighbor, 3329. This again is a vernacular structure. Roof is flat with parapet. The cornice and windowhoods are pressed brick. The pressed brick, of course, is the building's important feature. The glazing is 1 over 1 and set into brick segmental arches. The entry is to the side (south). The foundation is undressed limestone.
11. On National Register? Yes <input type="checkbox"/> No <input checked="" type="checkbox"/>		12. Is It Eligible? Yes <input type="checkbox"/> No <input checked="" type="checkbox"/>		43. History and Significance City significance. Important as an example of pressed brick architecture.	
13. Part of Estab. Hist. Dist.? Yes <input type="checkbox"/> No <input checked="" type="checkbox"/>		14. District Potent? Yes <input type="checkbox"/> No <input checked="" type="checkbox"/>			
15. Name of Established District					
44. Description of Environment and Outbuildings				46. Prepared by K. Oestreich	
					47. Organization CDA
45. Sources of Information		48. Date		49. Revision Date(s)	



State Historical Survey and Planning Office, State Capitol Building, Room B-25,
HISTORIC INVENTORY Jefferson City, Missouri 65101

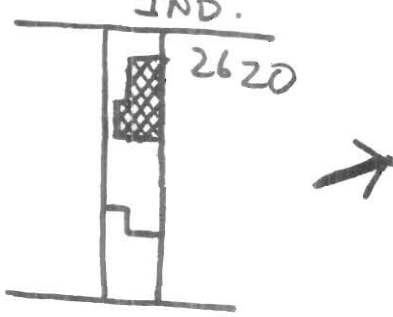

1. No.		4. Present Name(s)	
2. County St. Louis		5. Other Name(s)	
3. Location of Negatives C.D.A.			
6. Specific Location 3329 Illinois		16. Thematic Category Residence	
7. City or Town If Rural, Township & Vicinity St. Louis		17. Date(s) or Period c. 1890 1896	
8. Site Plan with North Arrow 		18. Style or Design Vernacular 50/49	
		19. Architect or Engineer 30	
		20. Contractor or Builder SI	
		21. Original Use, if apparent Residential	
		22. Present Use Residential	
		23. Ownership Public <input type="checkbox"/> Private <input checked="" type="checkbox"/>	
		24. Owner's Name & Address, if known James Anderson 3329 Illinois	
9. Coordinates UTM Lat. Long.		25. Open to Public? Yes <input type="checkbox"/> No <input checked="" type="checkbox"/>	
10. Site <input type="checkbox"/> Building <input checked="" type="checkbox"/> Structure <input type="checkbox"/> Object <input type="checkbox"/>		26. Local Contact Person or Organization CDA	
11. On National Register? Yes <input type="checkbox"/> No <input checked="" type="checkbox"/>		27. Other Surveys in Which Included	
12. Is it Eligible? Yes <input type="checkbox"/> No <input checked="" type="checkbox"/>			
13. Part of Estab. Hist. Dist.? Yes <input type="checkbox"/> No <input checked="" type="checkbox"/>			
14. District Potent? Yes <input type="checkbox"/> No <input checked="" type="checkbox"/>			
15. Name of Established District		28. No. of Stories 2	
		29. Basement? Yes <input checked="" type="checkbox"/> No <input type="checkbox"/>	
		30. Foundation Material Limestone	
		31. Wall Construction Masonry	
		32. Roof Type & Material Flat w parapet	
		33. No. of Bays Front Side	
		34. Wall Treatment Red Brick	
		35. Plan Shape rect.	
		36. Changes (Explain in #42) Addition <input type="checkbox"/> Altered <input type="checkbox"/> Moved <input type="checkbox"/>	
		37. Condition Interior Exterior Good	
		38. Preservation Underway? Yes <input type="checkbox"/> No <input checked="" type="checkbox"/>	
		39. Endangered? By What? Yes <input type="checkbox"/> No <input checked="" type="checkbox"/>	
		40. Visible from Public Road? Yes <input checked="" type="checkbox"/> No <input type="checkbox"/>	
		41. Distance from and Frontage on Road 6'/30'	
42. Further Description of Important Features A vernacular building important because of its extensive use of pressed brick. Pressed brick cornice and window hoods. The wall treatment is red brick. The glazing is 1 over 1 set into brick segmental arches. Foundation is limestone. The entry is to the right (south) side.			
43. History and Significance City significance. Important because of its exceptional pressed brick.			
44. Description of Environment and Outbuildings Typical Benton Park streetscape.			
45. Sources of Information		46. Prepared by K. Oestreich	
		47. Organization CDA	
		48. Date 49. Revision Date(s)	

State Historical Survey and Planning Office, State Capitol Building, Room B-25,
HISTORIC INVENTORY Jefferson City, Missouri 65101

1. No.		4. Present Name(s)	
2. County St. Louis		5. Other Name(s)	
3. Location of Negatives C.D.A.			
6. Specific Location 2616 Indiana		16. Thematic Category Residential	
7. City or Town If Rural, Township & Vicinity St. Louis		17. Date(s) or Period c. 1885 1889	
8. Site Plan with North Arrow 		18. Style or Design Mansard 52 other 20	
9. Coordinates UTM Lat. Long.		19. Architect or Engineer 43	
10. Site Building X Structure Object		20. Contractor or Builder Porch RS	
11. On National Register? Yes <input type="checkbox"/> No <input checked="" type="checkbox"/>		21. Original Use, if apparent Residential - 2family	
12. Is it Eligible? Yes <input type="checkbox"/> No <input checked="" type="checkbox"/>		22. Present Use Residential - 2family	
13. Part of Estab. Hist. Dist.? Yes <input type="checkbox"/> No <input checked="" type="checkbox"/>		23. Ownership Public <input type="checkbox"/> Private <input checked="" type="checkbox"/>	
14. District Potent'l? Yes <input type="checkbox"/> No <input checked="" type="checkbox"/>		24. Owner's Name & Address, if known	
15. Name of Established District		25. Open to Public? Yes <input type="checkbox"/> No <input checked="" type="checkbox"/>	
		26. Local Contact Person or Organization CDA	
		27. Other Surveys in Which Included	
		28. No. of Stories 2 1/2 - 2	
		29. Basement? Yes <input type="checkbox"/> No <input checked="" type="checkbox"/>	
		30. Foundation Material Limestone 43	
		31. Wall Construction Masonry LB	
		32. Roof Type & Material Mansard/Slate MN 45	
		33. No. of Bays Front Side	
		34. Wall Treatment Red Brick 30	
		35. Plan Shape Rect.	
		36. Changes (Explain in #42) Addition <input type="checkbox"/> Altered <input type="checkbox"/> Moved <input type="checkbox"/>	
		37. Condition Interior Exterior Fair	
		38. Preservation Underway? Yes <input type="checkbox"/> No <input checked="" type="checkbox"/>	
		39. Endangered? By What? Yes <input type="checkbox"/> No <input checked="" type="checkbox"/>	
		40. Visible from Public Road? Yes <input checked="" type="checkbox"/> No <input type="checkbox"/>	
		41. Distance from and Frontage on Road 0'/50'	
42. Further Description of Important Features A Mansard style 2-family. Parapet wall and chimney on either side. Mansard is treated in variegated gray slate. The roof is unusual in that it has no dormers. The cornice has been altered - most of it remains however. Glazing is 2 over 2 set into segmental brick arches. The sills are limestone. Foundation is dressed limestone on front, undressed sides and rear. Largely gallery porch in rear provides entry to both units.			
43. History and Significance City significance.			
44. Description of Environment and Outbuildings Fronts directly on the street.			
45. Sources of Information			
46. Prepared by K. Oestreich			
47. Organization CDA			
48. Date		49. Revision Date(s)	



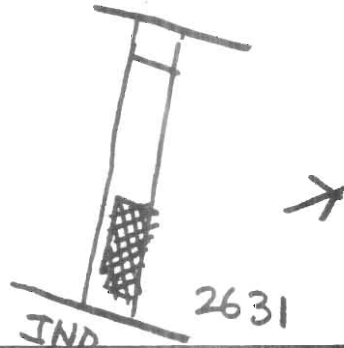

State Historical Survey and Planning Office, State Capitol Building, Room B-25,
HISTORIC INVENTORY Jefferson City, Missouri 65101

1. No.		4. Present Name(s)	
2. County St. Louis		5. Other Name(s)	
3. Location of Negatives C.D.A.			
6. Specific Location 2620 Indiana <i>front</i>		16. Thematic Category Residential	
7. City or Town If Rural, Township & Vicinity St. Louis		17. Date(s) or Period c. 1875 <i>1882</i>	
8. Site Plan with North Arrow <i>IND.</i> 		18. Style or Design Vernacular <i>49</i>	
9. Coordinates UTM Lat. Long.		19. Architect or Engineer <i>Other 30 43</i>	
10. Site I: Building XI Structure I: Object I:		20. Contractor or Builder <i>Arch 31</i>	
11. On National Register? Yes I: No <i>X</i>		21. Original Use, if apparent Residential	
12. Is it Eligible? Yes I: No <i>X</i>		22. Present Use Residential	
13. Part of Estab. Yes I: Hist. Dist.? No XI		23. Ownership Public I: Private <i>X</i>	
14. District Potent'? Yes I: No XI		24. Owner's Name & Address, if known Richard Brinker	
15. Name of Established District		25. Open to Public? Yes I: No <i>X</i>	
		26. Local Contact Person or Organization CDA	
		27. Other Surveys in Which Included	
		28. No. of Stories <i>2 1/2</i>	
		29. Basement? Yes X No	
		30. Foundation Material Limestone <i>43</i>	
		31. Wall Construction Masonry <i>LB</i>	
		32. Roof Type & Material Gable/Tarpaper <i>GB 9A DK</i>	
		33. No. of Bays Front Side	
		34. Wall Treatment Red Brick <i>30</i>	
		35. Plan Shape Rect.	
		36. Changes (Explain in #42) Addition: Moved:	
		37. Condition Interior: Exterior: <i>Poor</i>	
		38. Preservation Underway? Yes I: No <i>X</i>	
		39. Endangered? By What? Yes I: No <i>X</i>	
		40. Visible from Public Road? Yes <i>X</i> No	
		41. Distance from and Frontage on Road <i>0' / 20'</i>	
42. Further Description of Important Features A vernacular structure in the style based loosely on the earlier federal style. Features include a gable roof treated in tarpaper with a single narrow dormer. The dormer is boarded. The cornice is brick - very restrained. The glazing is 2 over 2 - altered to 1 over 1 in some 2nd floor windows. Sills are limestone. Limestone foundation. The entry is to the side (south).			
43. History and Significance A good example of its style and period. City significance.			
44. Description of Environment and Outbuildings Fronts directly on the street.			
45. Sources of Information		46. Prepared by K. Oestreich	
		47. Organization CDA	
		48. Date 49. Revision Date(s)	


State Historical Survey and Planning Office, State Capitol Building, Room 8-25,
HISTORIC INVENTORY Jefferson City, Missouri 65101

1. No.		4. Present Name(s)	
2. County St. Louis		5. Other Name(s)	
3. Location of Negatives C.D.A.			
6. Specific Location 2627 Indiana		16. Thematic Category Residential	
7. City or Town If Rural, Township & Vicinity St. Louis		17. Date(s) or Period c. 1895 1884	
8. Site Plan with North Arrow 		18. Style or Design Victorian 40/19	
		19. Architect or Engineer other 30 43 pnd	
		20. Contractor or Builder	
		21. Original Use, if apparent Residential	
		22. Present Use Residential	
		23. Ownership Public <input type="checkbox"/> Private <input checked="" type="checkbox"/>	
		24. Owner's Name & Address, if known Robert E. Sloan	
9. Coordinates UTM Lat. Long.		25. Open to Public? Yes <input type="checkbox"/> No <input checked="" type="checkbox"/>	
10. Site <input type="checkbox"/> Building <input checked="" type="checkbox"/> Structure <input type="checkbox"/> Object <input checked="" type="checkbox"/>		26. Local Contact Person or Organization CDA	
11. On National Register? Yes <input type="checkbox"/> No <input checked="" type="checkbox"/>		27. Other Surveys in Which Included	
12. Is it Eligible? Yes <input type="checkbox"/> No <input checked="" type="checkbox"/>			
13. Part of Estab. Hist. Dist.? Yes <input type="checkbox"/> No <input checked="" type="checkbox"/>		28. No. of Stories 2 1/2	
14. District Potent'l? Yes <input type="checkbox"/> No <input checked="" type="checkbox"/>		29. Basement? Yes <input checked="" type="checkbox"/> No <input type="checkbox"/>	
15. Name of Established District		30. Foundation Material Limestone 43	
		31. Wall Construction Masonry CB	
		32. Roof Type & Material Flat with parapet 7/10	
		33. No. of Bays Front Side 99	
		34. Wall Treatment Red Brick 30	
		35. Plan Shape Rect.	
		36. Changes (Explain in #42) Addition <input type="checkbox"/> Altered <input type="checkbox"/> Moved <input type="checkbox"/>	
		37. Condition Interior <input type="checkbox"/> Exterior Fair	
		38. Preservation Underway? Yes <input type="checkbox"/> No <input checked="" type="checkbox"/>	
		39. Endangered? By What? Yes <input type="checkbox"/> No <input checked="" type="checkbox"/>	
		40. Visible from Public Road? Yes <input checked="" type="checkbox"/> No <input type="checkbox"/>	
		41. Distance from and Frontage on Road 5'/30'	
42. Further Description of Important Features A Victorian structure notable for its exhuberant pressed brick which is used lavishly on the front gable, and as windowhoods over all front facade windows. Wall treatment is red brick. Front facade is also painted red. The end blocks of the windowhoods appear to be carved limestone. Entry to right front. Roof is flat with parapet walls.			
43. History and Significance An outstanding example of brick architecture. City significance.			
44. Description of Environment and Outbuildings Part of a group of three excellent homes.			
45. Sources or Information		46. Prepared by K. Oestreich	
		47. Organization CDA	
		48. Date 49. Revision Date(s)	

State Historical Survey and Planning Office, State Capitol Building, Room B-25,
HISTORIC INVENTORY Jefferson City, Missouri 65101

1. No.		4. Present Name(s)		1. No	
2. County St. Louis		5. Other Name(s)			2. County
3. Location of Negatives C.D.A.					
6. Specific Location 2631 Indiana		16. Thematic Category Res.		3. No. of Stories 32½	
7. City or Town If Rural, Township & Vicinity St. Louis		17. Date(s) or Period C 1890 1894			29. Basement? Yes <input checked="" type="checkbox"/> No <input type="checkbox"/>
8. Site Plan with North Arrow 		18. Style or Design Victorian 40/49			
		19. Architect or Engineer other 30		31. Wall Construction Masonry 43	
		20. Contractor or Builder			32. Roof Type & Material Mansard slate 40 ft DR
		21. Original Use, if apparent Res. DIA			
		22. Present Use Res.		34. Wall Treatment Red brick 30	
		23. Ownership Public <input type="checkbox"/> Private <input checked="" type="checkbox"/>			35. Plan Shape L
		24. Owner's Name & Address, if known William J. Gutweiler 2631 Indiana			
		25. Open to Public? Yes <input type="checkbox"/> No <input checked="" type="checkbox"/>		37. Condition Interior _____ Exterior Good	
		26. Local Contact Person or Organization CDA			38. Preservation Underway? Yes <input type="checkbox"/> No <input checked="" type="checkbox"/>
		27. Other Surveys in Which Included			
				40. Visible from Public Road? Yes <input checked="" type="checkbox"/> No <input type="checkbox"/>	
					41. Distance from and Frontage on Road 5' 35'
9. Coordinates Lat. _____ Long. _____ UTM				4. Present Name(s)	
10. Site <input type="checkbox"/> Building <input checked="" type="checkbox"/> Structure <input type="checkbox"/> Object <input type="checkbox"/>					
11. On National Register? Yes <input type="checkbox"/> No <input checked="" type="checkbox"/> 12. Is it Eligible? Yes <input type="checkbox"/> No <input checked="" type="checkbox"/>					
13. Part of Estab. Hist. Dist.? Yes <input type="checkbox"/> No <input checked="" type="checkbox"/> 14. District Potent'l? Yes <input type="checkbox"/> No <input checked="" type="checkbox"/>				5. Other Name(s)	
15. Name of Established District					
42. Further Description of Important Features A Victorian structure with mansard roof treated in variegated gray slate in fish scale pattern. Roof has a single Richardson style dormer. Cornice is pressed brick - also has pressed brick hoods above the front facade windows. All windows are set into segmental brick arches. Glazing is 1 over 1. Facade is red brick. Foundation is limestone. The entry is on the south side facade.					
43. History and Significance City example of St. Louis brick architecture. City significance.					
44. Description of Environment and Outbuildings					
45. Sources of Information					
46. Prepared by K. Oestreich					
47. Organization CDA					
48. Date		49. Revision Date(s)			

State Historical Survey and Planning Office, State Capitol Building, Room 8-25,
HISTORIC INVENTORY Jefferson City, Missouri 65101

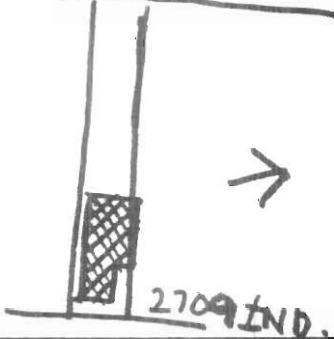
1. No.		4. Present Name(s)	
2. County St. Louis		5. Other Name(s)	
3. Location of Negatives C.D.A.			
6. Specific Location 2633 Indiana		16. Thematic Category Residential	
7. City or Town If Rural, Township & Vicinity St. Louis		17. Date(s) or Period c. 1895	
8. Site Plan with North Arrow 		18. Style or Design Victorian 40/52	
9. Coordinates Lat. UTM Long.		19. Architect or Engineer other 30 43	
10. Site II Building XI Structure II Object II		20. Contractor or Builder DB Arch AD	
11. On National Register? Yes <input type="checkbox"/> No <input checked="" type="checkbox"/>		21. Original Use, if apparent Residence - 2 family	
12. Is it Eligible? Yes <input type="checkbox"/> No <input checked="" type="checkbox"/>		22. Present Use Residence - 2 family	
13. Part of Estab. Hist. Dist.? Yes <input type="checkbox"/> No <input checked="" type="checkbox"/>		23. Ownership Public <input type="checkbox"/> Private <input checked="" type="checkbox"/>	
14. District Potent? Yes <input type="checkbox"/> No <input checked="" type="checkbox"/>		24. Owner's Name & Address, if known Mary K. Seidel	
15. Name of Established District		25. Open to Public? Yes <input type="checkbox"/> No <input checked="" type="checkbox"/>	
		26. Local Contact Person or Organization CDA	
		27. Other Surveys in Which Included	
		28. No. of Stories 2 1/2	
		29. Basement? Yes <input checked="" type="checkbox"/> No <input type="checkbox"/>	
		30. Foundation Material Limestone 43	
		31. Wall Construction Masonry 48	
		32. Roof Type & Material GB 48	
		33. No. of Bays Front Side 63	
		34. Wall Treatment Brick 30	
		35. Plan Shape Rect.	
		36. Changes (Explain in #42) Addition <input type="checkbox"/> Altered <input type="checkbox"/> Moved <input type="checkbox"/>	
		37. Condition Interior <input type="checkbox"/> Exterior Good	
		38. Preservation Underway? Yes <input checked="" type="checkbox"/> No <input type="checkbox"/>	
		39. Endangered? By What? Yes <input type="checkbox"/> No <input checked="" type="checkbox"/>	
		40. Visible from Public Road? Yes <input checked="" type="checkbox"/> No <input type="checkbox"/>	
		41. Distance from and Frontage on Road 2' / 30'	
42. Further Description of Important Features A 2-family flat - late Victorian in style probably dating from around 1895. The roof is gable treated in asphalt shingles. A sharply vertical gable projects thru right side of structure. A single Richardsonian dormer breaks the roof. A single chimney at either end gable. The front facade is buff brick. Sides and rear are red brick. The entry is set into a large Ramanesque arch with two windows to the left also set into Romanesque arches. Sills are limestone as is the foundation. Restrained pressed brick over windows as hoods and at cornice. Glazing is 1 over 1. Incurious awning.			
43. History and Significance Unusual example of its style.			
44. Description of Environment and Outbuildings Very well maintained, handsome structures. Cast iron fence fronts property.			
45. Sources of Information		46. Prepared by K. Oestreich	
		47. Organization CDA	
		48. Date	
		49. Revision Date(s)	



State Historical Survey and Planning Office, State Capitol Building, Room B-25,
HISTORIC INVENTORY Jefferson City, Missouri 65101

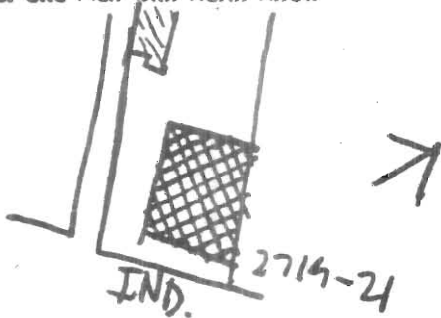
1. No.		4. Present Name(s)	
2. County St. Louis		5. Other Name(s)	
3. Location of Negatives C.D.A.			
6. Specific Location 2707 Indiana		16. Thematic Category Residential	
7. City or Town If Rural, Township & Vicinity St. Louis		17. Date(s) or Period c. 1870 1891	
8. Site Plan with North Arrow 		18. Style or Design Mansard 40, 59	
		19. Architect or Engineer 30 43	
		20. Contractor or Builder PR 21	
		21. Original Use, if apparent Residential	
		22. Present Use Residential	
		23. Ownership Public <input type="checkbox"/> Private <input checked="" type="checkbox"/>	
		24. Owner's Name & Address, if known Eugene J. Schmidt & Billy H. Austin	
9. Coordinates Lat. UTM Long.		25. Open to Public? Yes <input type="checkbox"/> No <input checked="" type="checkbox"/>	
10. Site <input type="checkbox"/> Building <input checked="" type="checkbox"/> Structure <input type="checkbox"/> Object <input type="checkbox"/>		26. Local Contact Person or Organization CDA	
11. On National Register? Yes <input type="checkbox"/> No <input checked="" type="checkbox"/>		27. Other Surveys in Which Included	
12. Is <input type="checkbox"/> Eligible? Yes <input type="checkbox"/> No <input checked="" type="checkbox"/>			
13. Part of Estab. Hist. Dist.? Yes <input type="checkbox"/> No <input checked="" type="checkbox"/>			
14. District Potent'l? Yes <input type="checkbox"/> No <input checked="" type="checkbox"/>			
15. Name of Established District		28. No. of Stories 2 1/2	
		29. Basement? Yes <input checked="" type="checkbox"/> No <input type="checkbox"/>	
		30. Foundation Material Limestone	
		31. Wall Construction Masonry	
		32. Roof Type & Material Mansard/Slate 40 59	
		33. No. of Bays Front 45 Side 99	
		34. Wall Treatment Red Brick	
		35. Plan Shape Rect.	
		36. Changes (Explain in #42) Addition <input type="checkbox"/> Altered <input type="checkbox"/> Moved <input type="checkbox"/>	
		37. Condition Interior _____ Exterior Good	
		38. Preservation Underway? Yes <input type="checkbox"/> No <input checked="" type="checkbox"/>	
		39. Endangered? By What? Yes <input type="checkbox"/> No <input checked="" type="checkbox"/>	
		40. Visible from Public Road? Yes <input checked="" type="checkbox"/> No <input type="checkbox"/>	
		41. Distance from and Frontage on Road 6' / 25'	
42. Further Description of Important Features A vernacular structure with mansard roof. The mansard is slate in the fishscale pattern, painted green, and broken by a pair of dormers. Cavetto cornice. All glazing is 2 over 2. Windows are set into segmental arches and have carving on the lintels. Limestone sills. Also limestone foundation (dressed). The entry has been altered. The building's most unusual feature is a gangway in the Soulard "mouse trap" style passing through to the rear. This is most unusual.			
43. History and Significance City significance. Gangway treatment is an unusual development.			
44. Description of Environment and Outbuildings			
45. Sources of Information		46. Prepared by K. Oestreich	
		47. Organization CDA	
		48. Date 49. Revision Date(s)	


State Historical Survey and Planning Office, State Capitol Building, Room B-25,
HISTORIC INVENTORY Jefferson City, Missouri 65101

1. No.		4. Present Name(s)		6. County
2. County St. Louis		5. Other Name(s)		
3. Location of Negatives C.D.A.				
6. Specific Location 2709 Indiana		16. Thematic Category Residential		7. County
7. City or Town If Rural, Township & Vicinity St. Louis		17. Date(s) or Period c. 1880 1891		
8. Site Plan with North Arrow 		18. Style or Design Mansard 40/49		
9. Coordinates UTM Lat. Long.		19. Architect or Engineer Guth 30 43		8. Present Name(s)
10. Site Structure Object Building X		20. Contractor or Builder Pich RI		
11. On National Register? Yes <input type="checkbox"/> No <input checked="" type="checkbox"/>		21. Original Use, if apparent Residential		
12. Is It Eligible? Yes <input type="checkbox"/> No <input checked="" type="checkbox"/>		22. Present Use Residential		9. Present Name(s)
13. Part of Estab. Hist. Dist.? Yes <input type="checkbox"/> No <input checked="" type="checkbox"/>		23. Ownership Public <input type="checkbox"/> Private <input checked="" type="checkbox"/>		
14. District Potent? Yes <input type="checkbox"/> No <input checked="" type="checkbox"/>		24. Owner's Name & Address, if known Eugene J. Schmidt 2709 Indiana		
15. Name of Established District		25. Open to Public? Yes <input type="checkbox"/> No <input checked="" type="checkbox"/>		10. Present Name(s)
		26. Local Contact Person or Organization CDA		
		27. Other Surveys in Which Included		
42. Further Description of Important Features A red brick, vernacular structure with mansard roof - gray slate in the fishscale pattern - broken by a pair of dormers. The facade is treated in red brick. The glazing is 2 over 2. The windows are set into segmental arches and are topped with carved wooden lintels. Stone sills. Also dressed limestone foundation (front) undressed (sides and rear). The entry and gangway through to the rear have both been altered. The gang-		28. No. of Stories 3 2 1/2		11. Present Name(s)
		29. Basement? Yes <input checked="" type="checkbox"/> No <input type="checkbox"/>		
		30. Foundation Material Limestone 43		
		31. Wall Construction Masonry LB		12. Present Name(s)
		32. Roof Type & Material Mansard/Slate MN FT		
		33. No. of Bays Front Side 45 99		
		34. Wall Treatment Red Brick 30		13. Present Name(s)
		35. Plan Shape Rect.		
		36. Changes (Explain in #42) Addition <input type="checkbox"/> Moved <input type="checkbox"/>		
		37. Condition Interior Exterior Good		14. Present Name(s)
		38. Preservation Underway? Yes <input type="checkbox"/> No <input checked="" type="checkbox"/>		
		39. Endangered? By What? Yes <input type="checkbox"/> No <input checked="" type="checkbox"/>		
		40. Visible from Public Road? Yes <input checked="" type="checkbox"/> No <input type="checkbox"/>		15. Present Name(s)
		41. Distance from and Frontage on Road 12' / 35'		
43. History and Significance way on a mansard style structure is unusual.		46. Prepared by K. Oestreich		16. Present Name(s)
City significance.		47. Organization CDA		
44. Description of Environment and Outbuildings Part of a good blockscape.		48. Date 49. Revision Date(s)		
45. Sources of Information				





State Historical Survey and Planning Office, State Capitol Building, Room B-25,
HISTORIC INVENTORY Jefferson City, Missouri 65101

1. No.		4. Present Name(s)	
2. County St. Louis		5. Other Name(s)	
3. Location of Negatives C.D.A.			
6. Specific Location 2719-21 Indiana		16. Thematic Category Residential	28. No. of Stories 3 1/2
7. City or Town If Rural, Township & Vicinity St. Louis		17. Date(s) or Period c. 1880 1880	29. Basement? Yes <input checked="" type="checkbox"/> No <input type="checkbox"/>
8. Site Plan with North Arrow 		18. Style or Design Mansard 40/52	30. Foundation Material Masonry 43
9. Coordinates UTM Lat. Long.		19. Architect or Engineer 20 43	31. Wall Construction Masonry 4B
10. Site <input type="checkbox"/> Building <input checked="" type="checkbox"/> Structure <input type="checkbox"/> Object <input type="checkbox"/>		20. Contractor or Builder	32. Roof Type & Material Mansard/Slate 4W F+
11. On National Register? Yes <input type="checkbox"/> No <input checked="" type="checkbox"/>		21. Original Use, if apparent Residential - 2-family	33. No. of Bays Front 45 Side 99
12. Is it Eligible? Yes <input type="checkbox"/> No <input checked="" type="checkbox"/>		22. Present Use Residential - multi-family	34. Wall Treatment Red Brick
13. Part of Estab. Hist. Dist.? Yes <input type="checkbox"/> No <input checked="" type="checkbox"/>		23. Ownership Public <input type="checkbox"/> Private <input checked="" type="checkbox"/>	35. Plan Shape rect.
14. District Potent? Yes <input checked="" type="checkbox"/> No <input type="checkbox"/>		24. Owner's Name & Address, if known	36. Changes (Explain in #42) Addition <input type="checkbox"/> Altered <input type="checkbox"/> Moved <input type="checkbox"/>
15. Name of Established District		25. Open to Public? Yes <input type="checkbox"/> No <input checked="" type="checkbox"/>	37. Condition Interior Exterior Good
		26. Local Contact Person or Organization CDA	38. Preservation Underway? Yes <input type="checkbox"/> No <input checked="" type="checkbox"/>
		27. Other Surveys in Which Included	39. Endangered? By What? Yes <input type="checkbox"/> No <input checked="" type="checkbox"/>
			40. Visible from Public Road? Yes <input type="checkbox"/> No <input checked="" type="checkbox"/>
			41. Distance from and Frontage on Road 15'/40'
42. Further Description of Important Features A large 2-family with mansard roof. The mansard is gray slate in the fishscale pattern. A very good cornice is the building's best feature. Limestone sills and foundation. The windows are set into segmental arches. Carving on the lintels. The glazing is 2 over 2. A pair of entries, both in the center, have both been altered.			
43. History and Significance City significance. A good example of period and style.			
44. Description of Environment and Outbuildings			
45. Sources of Information			
46. Prepared by K. Oestreich			
47. Organization CDA			
48. Date 49. Revision Date(s)			

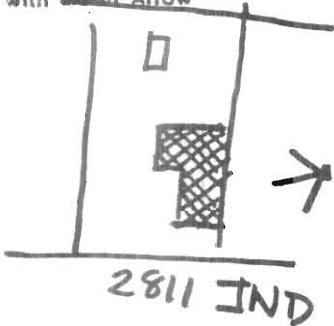



State Historical Survey and Planning Office, State Capitol Building, Room B-25,
HISTORIC INVENTORY Jefferson City, Missouri 65101

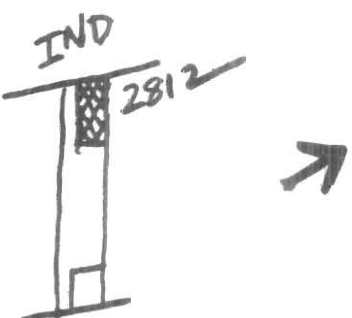
1. No.		4. Present Name(s)	
2. County St. Louis		5. Other Name(s)	
3. Location of Negatives C.D.A.			
6. Specific Location 2720 Indiana		16. Thematic Category Residential	
7. City or Town If Rural, Township & Vicinity St. Louis		17. Date(s) or Period c. 1885 40/59	
8. Site Plan with North Arrow 		18. Style or Design Mansard	
9. Coordinates UTM Lat. Long.		19. Architect or Engineer athen 20	
10. Site I: Building XI Structure I: Object I:		20. Contractor or Builder	
11. On National Register? Yes <input type="checkbox"/> No <input checked="" type="checkbox"/>		21. Original Use, if apparent Residential OIB	
12. Is it Eligible? Yes <input type="checkbox"/> No <input checked="" type="checkbox"/>		22. Present Use Residential	
13. Part of Estab. Hist. Dist.? Yes <input type="checkbox"/> No <input checked="" type="checkbox"/>		23. Ownership Public <input type="checkbox"/> Private <input checked="" type="checkbox"/>	
14. District Potent? Yes <input type="checkbox"/> No <input checked="" type="checkbox"/>		24. Owner's Name & Address, if known Richard Brinker 2722 Indiana	
15. Name of Established District		25. Open to Public? Yes <input type="checkbox"/> No <input checked="" type="checkbox"/>	
42. Further Description of Important Features A mansard style structures. Most of the windows are boarded up yet it has a gigantic antenna of some sort on the roof. It may or may not be occupied. The mansard is varigated gray slate in the fishscale pattern - broken by two unusual dormers. They open as full length doors - probably altered somewhat. The cornice is in poor condition - it is wood - very orante. Red Brick - front facade is painted red.		26. Local Contact Person or Organization CDA	
43. History and Significance Stone sills on windows - set into segmental brick arches with limestone keystones. The foundation is limestone. Entry is the side of the house (north side). City significance.		27. Other Surveys in Which Included	
44. Description of Environment and Outbuildings The structure fronts directly on the street. It has a very large side yard.		28. No. of Stories 3 2 1/2	
45. Sources of Information		29. Basement? Yes <input checked="" type="checkbox"/> No <input type="checkbox"/>	
		30. Foundation Material Limestone 93	
		31. Wall Construction Masonry LB	
		32. Roof Type & Material Mansard/Slate MN FT DR	
		33. No. of Bays Front Side 45 99	
		34. Wall Treatment Red Brick 30	
		35. Plan Shape Rect.	
		36. Changes (Explain in #42) Addition Altered Moved	
		37. Condition Interior Exterior Poor	
		38. Preservation Underway? Yes <input type="checkbox"/> No <input checked="" type="checkbox"/>	
		39. Endangered? By What? Yes <input checked="" type="checkbox"/> No <input type="checkbox"/>	
		40. Visible from Public Road? Yes <input checked="" type="checkbox"/> No <input type="checkbox"/>	
		41. Distance from and Frontage on Road 0' / 30'	
		46. Prepared by K. Oestreich	
		47. Organization CDA	
		48. Date 49. Revision Date(s)	



State Historical Survey and Planning Office, State Capitol Building, Room B-25,
HISTORIC INVENTORY Jefferson City, Missouri 65101

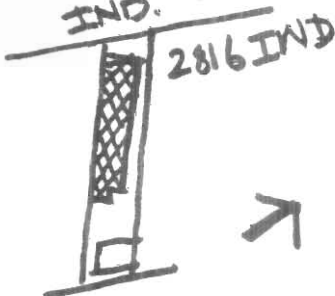

1. No.		4. Present Name(s)		1 to 4 County Present Name(s)
2. County St. Louis		5. Other Name(s)		
3. Location of Negatives C.D.A.				
6. Specific Location 2811 Indiana <i>front</i>		16. Thematic Category Residential		2 to 4 County Present Name(s)
7. City or Town If Rural, Township & Vicinity St. Louis		17. Date(s) or Period c. 1875 <i>c. 1880, 1885</i>		
8. Site Plan with North Arrow 		18. Style or Design Mansard <i>40/49</i>		
		19. Architect or Engineer Vernacular <i>30 43</i>		
		20. Contractor or Builder		
		21. Original Use, if apparent Residential		
		22. Present Use Residential		
		23. Ownership Public <input type="checkbox"/> Private <input checked="" type="checkbox"/>		
		24. Owner's Name & Address, if known Robert G. Crone 2811 Indiana		
		25. Open to Public? Yes <input type="checkbox"/> No <input checked="" type="checkbox"/>		
9. Coordinates UTM Lat. Long.		26. Local Contact Person or Organization CDA		5. Other Name(s)
10. Site Building X Structure Object		27. Other Surveys in Which Included		
11. On National Register? Yes <input type="checkbox"/> No <input checked="" type="checkbox"/>		38. Preservation Underway? Yes <input type="checkbox"/> No <input checked="" type="checkbox"/>		
12. Is It Eligible? Yes <input type="checkbox"/> No <input checked="" type="checkbox"/>		39. Endangered? By What? Yes <input type="checkbox"/> No <input checked="" type="checkbox"/>		
13. Part of Estab. Hist. Dist.? Yes <input type="checkbox"/> No <input checked="" type="checkbox"/>		40. Visible from Public Road? Yes <input checked="" type="checkbox"/> No <input type="checkbox"/>		
14. District Potent? Yes <input type="checkbox"/> No <input checked="" type="checkbox"/>		41. Distance from and Frontage on Road		
15. Name of Established District				
42. Further Description of Important Features A very handsome house. "L" shaped and topped with mansard roofs. Treated in slate which is painted blue. A set of 3 dormers break the main front facade - 2 dormers are on the L section. Glazing in the front of the house is 1 over 1 - while it is 2 over 2 and 6 over 6 on the sides. Limestone sills and lintels. The windows are flat headed - somewhat unusual for a mansard structure here. Main entry to right front. A second				
43. History and Significance entrance is at the junction of the L. Limestone foundation. The wood front porch is in poor condition. City significance. Good example of style.				
44. Description of Environment and Outbuildings Nice cast iron fence (arrow motif) is in front of the house.				
45. Sources of Information		46. Prepared by K. Oestreich		
		47. Organization CDA		
		48. Date		
		49. Revision Date(s)		

State Historical Survey and Planning Office, State Capitol Building, Room B-25,
HISTORIC INVENTORY Jefferson City, Missouri 65101

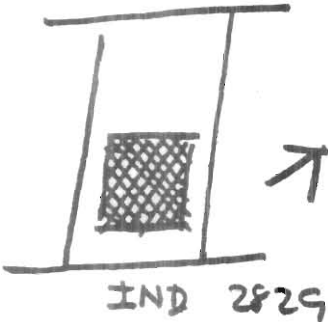

1. No.		4. Present Name(s)	
2. County St. Louis		5. Other Name(s)	
3. Location of Negatives C.D.A.			
6. Specific Location 2812 Indiana		16. Thematic Category Residential	28. No. of Stories 2½
7. City or Town If Rural, Township & Vicinity St. Louis		17. Date(s) or Period c. 1870	29. Basement? Yes <input checked="" type="checkbox"/> No <input type="checkbox"/>
8. Site Plan with North Arrow 		18. Style or Design Vernacular	30. Foundation Material Limestone
		19. Architect or Engineer	31. Wall Construction Masonry
		20. Contractor or Builder	32. Roof Type & Material Gable/Tarpaper
		21. Original Use, if apparent Residential	33. No. of Bays Front Side
		22. Present Use Residential	34. Wall Treatment Red Brick
		23. Ownership Public <input type="checkbox"/> Private <input checked="" type="checkbox"/>	35. Plan Shape Rect.
		24. Owner's Name & Address, if known Harold L. Raymo 2812 Indiana	36. Changes (Explain in #42) Addition <input type="checkbox"/> Altered <input type="checkbox"/> Moved <input type="checkbox"/>
9. Coordinates UTM Lat. Long.		25. Open to Public? Yes <input type="checkbox"/> No <input checked="" type="checkbox"/>	37. Condition Interior Exterior Good
10. Site Building X Structure Object		26. Local Contact Person or Organization CDA	38. Preservation Underway? Yes <input type="checkbox"/> No <input checked="" type="checkbox"/>
11. On National Register? Yes <input type="checkbox"/> No <input checked="" type="checkbox"/>	12. Is It Eligible? Yes <input type="checkbox"/> No <input checked="" type="checkbox"/>	27. Other Surveys in Which Included	39. Endangered? By What? Yes <input type="checkbox"/> No <input checked="" type="checkbox"/>
13. Part of Estab. Hist. Dist.? Yes <input type="checkbox"/> No <input checked="" type="checkbox"/>	14. District Potent'l? Yes <input type="checkbox"/> No <input checked="" type="checkbox"/>		40. Visible from Public Road? Yes <input checked="" type="checkbox"/> No <input type="checkbox"/>
15. Name of Established District			41. Distance from and Frontage on Road 0' / 20'
42. Further Description of Important Features A Vernacular structure with gable roof treated in tarpaper. No dormers. Two chimnies on north parapet wall. Restrained brick cornice. A red brick structure painted red. The glazing is 2 over 2 set into segmental brick arches. Limestone foundation. It sits directly on the street. 1st and 2nd floor entries are on the south side of the structure.			
43. History and Significance City significance. Probably among the area's earlier structures.			
44. Description of Environment and Outbuildings Fronts directly on the street.			
45. Sources of Information		46. Prepared by K. Oestreich	
		47. Organization CDA	
		48. Date	49. Revision Date(s)



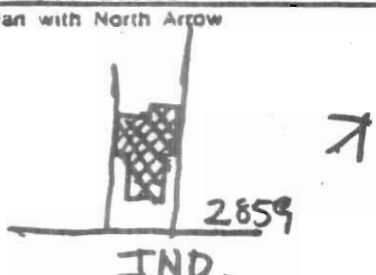
State Historical Survey and Planning Office, State Capitol Building, Room B-25,
HISTORIC INVENTORY Jefferson City, Missouri 65101

1. No.		4. Present Name(s)	
2. County St. Louis		5. Other Name(s)	
3. Location of Negatives C.D.A.			
6. Specific Location 2816 Indiana		16. Thematic Category Residential	
7. City or Town If Rural, Township & Vicinity St. Louis		17. Date(s) or Period c. 1880	
8. Site Plan with North Arrow 		18. Style or Design Vernacular	
		19. Architect or Engineer order 93	
		20. Contractor or Builder arch 51	
		21. Original Use, if apparent Residential	
		22. Present Use Residential	
		23. Ownership Public <input type="checkbox"/> Private <input checked="" type="checkbox"/>	
		24. Owner's Name & Address, if known Mary J. Roverre 2816 Indiana	
9. Coordinates UTM Lat. Long.		25. Open to Public? Yes <input type="checkbox"/> No <input checked="" type="checkbox"/>	
10. Site Structure Building X1 Object 11		26. Local Contact Person or Organization CDA	
11. On National Register? Yes <input type="checkbox"/> No <input checked="" type="checkbox"/>		27. Other Surveys in Which Included	
12. Is It Eligible? Yes <input type="checkbox"/> No <input checked="" type="checkbox"/>			
13. Part of Estab. Yes <input type="checkbox"/> No <input checked="" type="checkbox"/>			
14. District Potent? Yes <input type="checkbox"/> No <input checked="" type="checkbox"/>			
15. Name of Established District		28. No. of Stories 2 1/2	
		29. Basement? Yes <input checked="" type="checkbox"/> No <input type="checkbox"/>	
		30. Foundation Material Limestone	
		31. Wall Construction Masonry	
		32. Roof Type & Material Gable/Tarpaper GB 99 LR	
		33. No. of Bays Front Side	
		34. Wall Treatment Red Brick	
		35. Plan Shape Rect.	
		36. Changes Addition Altered Moved (Explain in #42)	
		37. Condition Interior Exterior Poor	
		38. Preservation Underway? Yes <input type="checkbox"/> No <input checked="" type="checkbox"/>	
		39. Endangered? By What? Yes <input type="checkbox"/> No <input checked="" type="checkbox"/>	
		40. Visible from Public Road? Yes <input checked="" type="checkbox"/> No <input type="checkbox"/>	
		41. Distance from and Frontage on Road 0' / 35'	
42. Further Description of Important Features. A Vernacular structure with gable roof treated in tarpaper. The roof has a single dormer on the right corner. Glazing is 2 over 2 set in segmental brick arches. Sills and foundation are painted black but are probably limestone. The red brick is painted gray. The structure appears to be vacant. Painted hideously. Entry is off the north side facade.			
43. History and Significance City significance.			
44. Description of Environment and Outbuildings The structure is almost directly on the street. The yard is approximately one yard deep.			
45. Sources of Information		46. Prepared by K. Oestreich	
		47. Organization CDA	
		48. Date 49. Revision Date(s)	

State Historical Survey and Planning Office, State Capitol Building, Room B-25,
HISTORIC INVENTORY Jefferson City, Missouri 65101

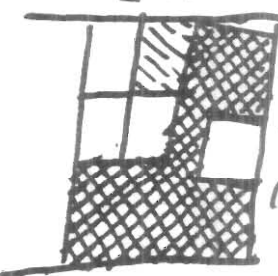
1. No.		4. Present Name(s)		1 to 4
2. County St. Louis		5. Other Name(s)		
3. Location of Negatives C.D.A.				
6. Specific Location 2819 Indiana		16. Thematic Category Residential	28. No. of Stories 2 1/2	2. County 4. Present Name(s)
7. City or Town If Rural, Township & Vicinity St. Louis		17. Date(s) or Period c. 1860 C. 1870	29. Basement? Yes <input checked="" type="checkbox"/> No <input type="checkbox"/>	
8. Site Plan with North Arrow 		18. Style or Design Vernacular OO	30. Foundation Material Limestone	
		19. Architect or Engineer	31. Wall Construction Masonry	
		20. Contractor or Builder Eiken 30	32. Roof Type & Material PR Gable/asphalt GB 63	
		21. Original Use, if apparent Residential	33. No. of Bays Front Side	
		22. Present Use Residential	34. Wall Treatment Red Brick	
		23. Ownership Public <input type="checkbox"/> Private <input checked="" type="checkbox"/>	35. Plan Shape Rect.	
		24. Owner's Name & Address, if known Arther L. Hedrick 2819 Indiana	36. Changes (Explain in #42) Addition <input type="checkbox"/> Altered <input type="checkbox"/> Moved <input type="checkbox"/>	
		25. Open to Public? Yes <input type="checkbox"/> No <input checked="" type="checkbox"/>	37. Condition Interior Fair Exterior Fair	
9. Coordinates UTM Lat. Long.		26. Local Contact Person or Organization CDA	38. Preservation Underway? Yes <input type="checkbox"/> No <input checked="" type="checkbox"/>	5. Other Name(s)
10. Site <input type="checkbox"/> Building <input checked="" type="checkbox"/> Structure <input type="checkbox"/> Object <input type="checkbox"/>		27. Other Surveys in Which Included	39. Endangered? By What? Yes <input type="checkbox"/> No <input checked="" type="checkbox"/>	
11. On National Register? Yes <input type="checkbox"/> No <input checked="" type="checkbox"/>			40. Visible from Public Road? Yes <input checked="" type="checkbox"/> No <input type="checkbox"/>	
12. Is it Eligible? Yes <input type="checkbox"/> No <input checked="" type="checkbox"/>			41. Distance from and Frontage on Road 18' / 30'	
13. Part of Estab. Hist. Dist.? Yes <input type="checkbox"/> No <input checked="" type="checkbox"/>				
14. District Potent'l? Yes <input type="checkbox"/> No <input checked="" type="checkbox"/>				
15. Name of Established District				
42. Further Description of Important Features A vernacular building loosely following the earlier National Federal style. It is no doubt old, but has been altered by lopping off all 4 chimneys and the addition of a concrete porch. Windows are flat headed with 6 over 6 glazing. The front facade is painted red, while the foundation is painted gray. Neighboring 2829 and 2832 are both fine buildings and should also be protected.				
43. History and Significance Probably one of the earliest homes in the neighborhood.				
44. Description of Environment and Outbuildings A deep set back off the street which is about 5 feet lower. A large stone wall (undressed limestone) fronts the property.				
45. Sources of Information		46. Prepared by K. Oestreich		
		47. Organization CDA		
		48. Date	49. Revision Date(s)	

State Historical Survey and Planning Office, State Capitol Building, Room B-25,
HISTORIC INVENTORY Jefferson City, Missouri 65101

1. No.		4. Present Name(s)	
2. County St. Louis		5. Other Name(s)	
3. Location of Negatives C.D.A.			
6. Specific Location 2859 Indiana		16. Thematic Category Residential	
7. City or Town If Rural, Township & Vicinity St. Louis		17. Date(s) or Period c. 1890 1905	
8. Site Plan with North Arrow 		18. Style or Design Vernacular 40/49	
		19. Architect or Engineer other 30	
		20. Contractor or Builder pach BA	
		21. Original Use, if apparent Residential	
		22. Present Use Residential	
9. Coordinates UTM Lat. Long.		23. Ownership Public <input type="checkbox"/> Private <input checked="" type="checkbox"/>	
10. Site <input type="checkbox"/> Building <input checked="" type="checkbox"/> Structure <input type="checkbox"/> Object <input type="checkbox"/>		24. Owner's Name & Address, if known Lucille Schnierle 2859 Indiana	
11. On National Register? Yes <input type="checkbox"/> No <input checked="" type="checkbox"/>		25. Open to Public? Yes <input type="checkbox"/> No <input checked="" type="checkbox"/>	
12. Is it Eligible? Yes <input type="checkbox"/> No <input checked="" type="checkbox"/>		26. Local Contact Person or Organization CDA	
13. Part of Estab. Hist. Dist.? Yes <input type="checkbox"/> No <input checked="" type="checkbox"/>		27. Other Surveys in Which Included	
14. District Potent? Yes <input checked="" type="checkbox"/> No <input type="checkbox"/>		28. No. of Stories 2	
15. Name of Established District		29. Basement? Yes <input checked="" type="checkbox"/> No <input type="checkbox"/>	
		30. Foundation Material Masonry 43	
		31. Wall Construction Masonry LB	
		32. Roof Type & Material Flat w/parapet F+PR	
		33. No. of Bays Front Side 99	
		34. Wall Treatment Red Brick	
		35. Plan Shape rectangular	
		36. Changes (Explain in #42) Addition <input type="checkbox"/> Altered <input type="checkbox"/> Moved <input type="checkbox"/>	
		37. Condition Interior Exterior Poor	
		38. Preservation Underway? Yes <input type="checkbox"/> No <input type="checkbox"/>	
		39. Endangered? By What? Yes <input type="checkbox"/> No <input type="checkbox"/>	
		40. Visible from Public Road? Yes <input checked="" type="checkbox"/> No <input type="checkbox"/>	
		41. Distance from and Frontage on Road 20' / 30'	
42. Further Description of Important Features A vernacular 2 story structure with strong Richardsonian influences - particularly in the entry which is set into a Romanesque arch - also coupled Romanesque arch over the set of 1st floor windows. The roof is flat with parapet. Some pressed brick. The outstanding feature of this house is a pair of wrought iron balconies on the left side of the house on the 1st and 2nd floors.			
43. History and Significance Good wrought iron balconies make this important.			
44. Description of Environment and Outbuildings The building and grounds are in fairly poor condition.			
45. Sources of Information			
46. Prepared by K. Oestreich			
47. Organization CDA			
48. Date		49. Revision Date(s)	





State Historical Survey and Planning Office, State Capitol Building, Room B-25,
HISTORIC INVENTORY Jefferson City, Missouri 65101

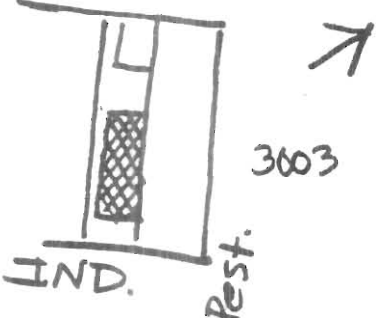
1. No.		4. Present Name(s)	
2. County St. Louis		GENERAL SAFETY AND SECURITY	
3. Location of Negatives C.D.A.		5. Other Name(s)	
6. Specific Location 2900-Indiana 02		16. Thematic Category Tenement	
7. City or Town If Rural, Township & Vicinity St. Louis		17. Date(s) or Period c. 1885 1896	
8. Site Plan with North Arrow JND Pesta/0331 		18. Style or Design Mansard 40/67	
		19. Architect or Engineer Oster 30	
		20. Contractor or Builder	
		21. Original Use, if apparent Residential/Commercial	
		22. Present Use Commercial	
9. Coordinates UTM Lat. Long.		23. Ownership Public <input type="checkbox"/> Private <input checked="" type="checkbox"/>	
10. Site <input type="checkbox"/> Building <input checked="" type="checkbox"/> Structure <input type="checkbox"/> Object <input type="checkbox"/>		24. Owner's Name & Address, if known Karen E. Grace 2900 Indiana	
11. On National Register? Yes <input type="checkbox"/> No <input checked="" type="checkbox"/>		25. Open to Public? Yes <input type="checkbox"/> No <input checked="" type="checkbox"/>	
12. Is it Eligible? Yes <input type="checkbox"/> No <input checked="" type="checkbox"/>		26. Local Contact Person or Organization CDA	
13. Part of Estab. Hist. Dist.? Yes <input type="checkbox"/> No <input checked="" type="checkbox"/>		27. Other Surveys in Which Included	
14. District Potent? Yes <input type="checkbox"/> No <input checked="" type="checkbox"/>			
15. Name of Established District		28. No. of Stories 5 2 1/2	
		29. Basement? Yes <input checked="" type="checkbox"/> No <input type="checkbox"/>	
		30. Foundation Material Limestone 43	
		31. Wall Construction Masonry LB	
		32. Roof Type & Material Mansard/Slate MN Ft 4X	
		33. No. of Bays Front Side 45 99	
		34. Wall Treatment Red Brick 99	
		35. Plan Shape Rect.	
		36. Changes (Explain in #42) Addition <input type="checkbox"/> Altered <input type="checkbox"/> Moved <input checked="" type="checkbox"/>	
		37. Condition Interior _____ Exterior Good	
		38. Preservation Underway? Yes <input checked="" type="checkbox"/> No <input type="checkbox"/>	
		39. Endangered? By What? Yes <input type="checkbox"/> No <input checked="" type="checkbox"/>	
		40. Visible from Public Road? Yes <input checked="" type="checkbox"/> No <input type="checkbox"/>	
		41. Distance from and Frontage on Road 0'/100'	
42. Further Description of Important Features A Mansard style tenement building. It has now been taken over by an company. Not all of their improvements (the building is in good shape) are pluses. Among the worst are an altered entry - 1st floor, front permastone and aluminum awnings. The mansard is varigated gray slate - broken by 4 dormers. Its best feature is a superb pressed brick cornice. Glazing is 1 over 1 in the front windows - 2 over 2 in side and rear windows. The foundation is limestone.			
43. History and Significance City signficance. The building remains a good, if altered, example of its style.			
44. Description of Environment and Outbuildings Prominant corner location.			
45. Sources of Information			
46. Prepared by K. Oestreich			
47. Organization CDA			
48. Date		49. Revision Date(s)	



State Historical Survey and Planning Office, State Capitol Building, Room B-25,
HISTORIC INVENTORY Jefferson City, Missouri 65101

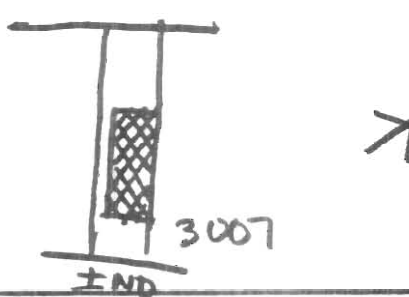

1. No.		4. Present Name(s)	
2. County St. Louis		5. Other Name(s)	
3. Location of Negatives C.D.A.			
6. Specific Location 3001 Indiana		16. Thematic Category Residence	
7. City or Town If Rural, Township & Vicinity St. Louis		17. Date(s) or Period c. 1890 1897	
8. Site Plan with North Arrow 		18. Style or Design Vernacular 50/52	
9. Coordinates UTM Lat. Long.		19. Architect or Engineer Other 2030	
10. Site Building X Structure Object		20. Contractor or Builder R1 43	
11. On National Register? Yes <input type="checkbox"/> No <input checked="" type="checkbox"/>		21. Original Use, if apparent Residential	
12. Is it Eligible? Yes <input type="checkbox"/> No <input checked="" type="checkbox"/>		22. Present Use Residential	
13. Part of Estab. Hist. Dist.? Yes <input type="checkbox"/> No <input checked="" type="checkbox"/>		23. Ownership Public <input type="checkbox"/> Private <input checked="" type="checkbox"/>	
14. District Potent? Yes <input type="checkbox"/> No <input checked="" type="checkbox"/>		24. Owner's Name & Address, if known Walter F. Thompson 3001 Indiana	
15. Name of Established District		25. Open to Public? Yes <input type="checkbox"/> No <input checked="" type="checkbox"/>	
		26. Local Contact Person or Organization CDA	
		27. Other Surveys in Which Included	
		28. No. of Stories 2	
		29. Basement? Yes <input checked="" type="checkbox"/> No <input type="checkbox"/>	
		30. Foundation Material Limestone	
		31. Wall Construction Masonry	
		32. Roof Type & Material Flat w/parapet	
		33. No. of Bays Front Side	
		34. Wall Treatment Red Brick	
		35. Plan Shape Rect.	
		36. Changes (Explain in #42) Addition <input type="checkbox"/> Altered <input type="checkbox"/> Moved <input type="checkbox"/>	
		37. Condition Interior <input type="checkbox"/> Exterior Good	
		38. Preservation Underway? Yes <input type="checkbox"/> No <input checked="" type="checkbox"/>	
		39. Endangered? By What? Yes <input type="checkbox"/> No <input checked="" type="checkbox"/>	
		40. Visible from Public Road? Yes <input checked="" type="checkbox"/> No <input type="checkbox"/>	
		41. Distance from and Frontage on Road 20'/25'	
42. Further Description of Important Features A vernacular structure - part of an entire block built later than is usual in Benton Park. The building is 2 stories with flat roof. Richardsonian influences are clear not just in this structure but in the entire block. This is the corner property completing this series of eight structures. Again, it has the limestone sills, foundation and stairs.			
			
43. History and Significance City significance. No doubt these were all done at the same time, probably by the same builder.			
44. Description of Environment and Outbuildings One of a series of structures creating a very strong blockscape. Has a good cast iron fence.			
45. Sources of Information		46. Prepared by K. Oestreich	
		47. Organization CDA	
		48. Date	
		49. Revision Date(s)	

State Historical Survey and Planning Office, State Capitol Building, Room B-25,
HISTORIC INVENTORY Jefferson City, Missouri 65101

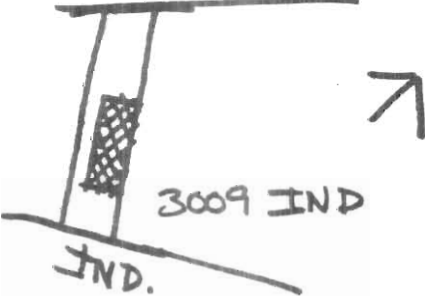
1. No.		4. Present Name(s)	
2. County St. Louis		5. Other Name(s)	
3. Location of Negatives C.D.A.			
6. Specific Location 3003 Indiana		16. Thematic Category Residence	28. No. of Stories 2
7. City or Town If Rural, Township & Vicinity St. Louis		17. Date(s) or Period c. 1890 1897	29. Basement? Yes <input checked="" type="checkbox"/> No <input type="checkbox"/>
8. Site Plan with North Arrow 		18. Style or Design Vernacular 50/52	30. Foundation Material Limestone
		19. Architect or Engineer Other 30 43	31. Wall Construction Masonry
		20. Contractor or Builder RI	32. Roof Type & Material Flat w/parapet
		21. Original Use, if apparent Residential	33. No. of Bays Front Side
		22. Present Use Residential	34. Wall Treatment Red Brick
		23. Ownership Public <input type="checkbox"/> Private <input checked="" type="checkbox"/>	35. Plan Shape Rect.
		24. Owner's Name & Address, if known John L. Davis Wm. Davis	36. Changes (Explain in #42) Addition <input type="checkbox"/> Altered <input type="checkbox"/> Moved <input type="checkbox"/>
9. Coordinates UTM Lat. Long.		25. Open to Public? Yes <input type="checkbox"/> No <input checked="" type="checkbox"/>	37. Condition Interior Exterior Good
10. Site <input type="checkbox"/> Building <input checked="" type="checkbox"/> Structure <input type="checkbox"/> Object <input type="checkbox"/>		26. Local Contact Person or Organization CDA	38. Preservation Underway? Yes <input type="checkbox"/> No <input type="checkbox"/>
11. On National Register? Yes <input type="checkbox"/> No <input checked="" type="checkbox"/>		27. Other Surveys in Which Included	39. Endangered? By What? Yes <input type="checkbox"/> No <input checked="" type="checkbox"/>
12. Is it Eligible? Yes <input type="checkbox"/> No <input checked="" type="checkbox"/>			40. Visible from Public Road? Yes <input checked="" type="checkbox"/> No <input type="checkbox"/>
13. Part of Estab. Hist. Dist.? Yes <input type="checkbox"/> No <input checked="" type="checkbox"/>			41. Distance from and Frontage on Road 20' / 25'
14. District Potent'l? Yes <input type="checkbox"/> No <input checked="" type="checkbox"/>			
15. Name of Established District			
42. Further Description of Important Features A vernacular structure - part of an entire block built later than is usual in Benton Park. The building is 2 stories with flat roof. Richardsonian influences are clear not just in this structure but in the entire block. Again, the strong Richardsonian influences are evident in the entry and in the coupled Romanesque 1st floor windows. Limestone stringcourse at the 2nd floor sill level. Also limestone foundation and stairs. Handsome wrought iron window grates.			
43. History and Significance City significance. No doubt these were all done at the same time, probably by the same builder.			
44. Description of Environment and Outbuildings One of a series of structures creating a very strong blockscape. Has a good cast iron fence.			
45. Sources of Information		46. Prepared by K. Oestreich	
		47. Organization CDA	
		48. Date	49. Revision Date(s)




State Historical Survey and Planning Office, State Capitol Building, Room B-25,
HISTORIC INVENTORY Jefferson City, Missouri 65101

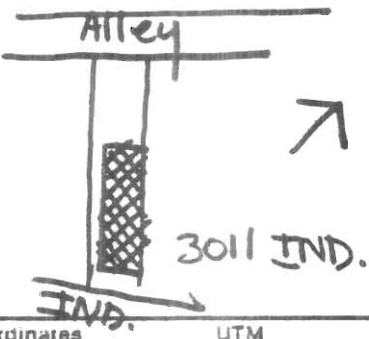

1. No.		4. Present Name(s)		1. No.	
2. County St. Louis		5. Other Name(s)		2. County	
3. Location of Negatives C.D.A.				3. County	
6. Specific Location 3007 Indiana		16. Thematic Category Residence		28. No. of Stories 2	
7. City or Town If Rural, Township & Vicinity St. Louis		17. Date(s) or Period c. 1890 1897		29. Basement? Yes <input checked="" type="checkbox"/> No <input type="checkbox"/>	
8. Site Plan with North Arrow		18. Style or Design Vernacular 50/50		30. Foundation Material Limestone	
		19. Architect or Engineer other 20 30		31. Wall Construction Masonry	
		20. Contractor or Builder R1		32. Roof Type & Material Flat w/parapet	
		21. Original Use, if apparent Residential		33. No. of Bays Front Side	
		22. Present Use Residential		34. Wall Treatment Red Brick	
9. Coordinates UTM Lat. Long.		23. Ownership Public <input type="checkbox"/> Private <input checked="" type="checkbox"/>		35. Plan Shape Rect.	
10. Site <input type="checkbox"/> Building <input checked="" type="checkbox"/> Structure <input type="checkbox"/> Object <input type="checkbox"/>		24. Owner's Name & Address, if known John M. Ban 3007 Indiana		36. Changes (Explain in #42) Addition <input type="checkbox"/> Altered <input type="checkbox"/> Moved <input type="checkbox"/>	
11. On National Register? Yes <input type="checkbox"/> No <input checked="" type="checkbox"/>		25. Open to Public? Yes <input type="checkbox"/> No <input checked="" type="checkbox"/>		37. Condition Interior _____ Exterior Good	
12. Is it Eligible? Yes <input type="checkbox"/> No <input checked="" type="checkbox"/>		26. Local Contact Person or Organization CDA		38. Preservation Underway? Yes <input type="checkbox"/> No <input checked="" type="checkbox"/>	
13. Part of Estab. Hist. Dist.? Yes <input type="checkbox"/> No <input checked="" type="checkbox"/>		27. Other Surveys in Which Included		39. Endangered? By What? Yes <input type="checkbox"/> No <input checked="" type="checkbox"/>	
14. District Potent'ly? Yes <input type="checkbox"/> No <input checked="" type="checkbox"/>				40. Visible from Public Road? Yes <input checked="" type="checkbox"/> No <input type="checkbox"/>	
15. Name of Established District				41. Distance from and Frontage on Road 20' / 25'	
42. Further Description of Important Features A vernacular structure - part of an entire block built later than is usual in Benton Park. The building is 2 stories with flat roof. Richardsonian influences are clear, not just in this structure but in the entire block. Strong Richardsonian influences in the entry (large Romanesque arch). Also coupled Romanesque arches over the pair of 1st floor windows. The pressed brick is its best feature.					
43. History and Significance City significance. No doubt, these were all done at the same time, probably by the same builder.				5. Other Name(s)	
44. Description of Environment and Outbuildings One of a series of structures creating a very strong blockscape.					
45. Sources of Information		46. Prepared by K. Oestreich			
		47. Organization CDA			
		48. Date		49. Revision Date(s)	

State Historical Survey and Planning Office, State Capitol Building, Room B-25,
HISTORIC INVENTORY Jefferson City, Missouri 65101

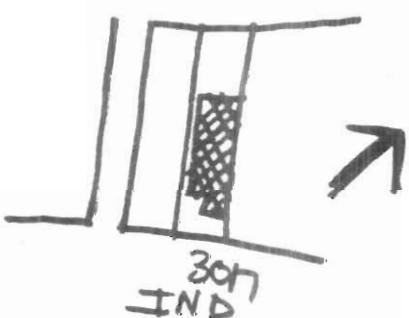
1. No.		4. Present Name(s)	
2. County St. Louis		5. Other Name(s)	
3. Location of Negatives C.D.A.			
6. Specific Location 3009 Indiana		16. Thematic Category Residence	
7. City or Town If Rural, Township & Vicinity St. Louis		17. Date(s) or Period C 1890 1897	
8. Site Plan with North Arrow 		18. Style or Design Vernacular 50/52	
		19. Architect or Engineer 203043	
		20. Contractor or Builder R1	
		21. Original Use, if apparent Residential	
		22. Present Use Residential	
		23. Ownership Public <input type="checkbox"/> Private <input checked="" type="checkbox"/>	
		24. Owner's Name & Address, if known Julius Schneider 3009 Indiana	
9. Coordinates UTM Lat. Long.		25. Open to Public? Yes <input type="checkbox"/> No <input checked="" type="checkbox"/>	
10. Site <input type="checkbox"/> Building <input checked="" type="checkbox"/> Structure <input type="checkbox"/> Object <input type="checkbox"/>		26. Local Contact Person or Organization CDA	
11. On National Register? Yes <input type="checkbox"/> No <input checked="" type="checkbox"/>		27. Other Surveys in Which Included	
12. Is it Eligible? Yes <input type="checkbox"/> No <input checked="" type="checkbox"/>			
13. Part of Estab. Hist. Dist.? Yes <input type="checkbox"/> No <input checked="" type="checkbox"/>			
14. District Potent'ly? Yes <input type="checkbox"/> No <input checked="" type="checkbox"/>			
15. Name of Established District		28. No. of Stories 2	
		29. Basement? Yes <input checked="" type="checkbox"/> No <input type="checkbox"/>	
		30. Foundation Material Masonry	
		31. Wall Construction Masonry	
		32. Roof Type & Material Flat w/parapet	
		33. No. of Bays Front Side	
		34. Wall Treatment Red brick	
		35. Plan Shape Rect.	
		36. Changes (Explain in #42) Addition <input type="checkbox"/> Altered <input type="checkbox"/> Moved <input type="checkbox"/>	
		37. Condition Interior Exterior Good	
		38. Preservation Underway? Yes <input type="checkbox"/> No <input checked="" type="checkbox"/>	
		39. Endangered? By What? Yes <input type="checkbox"/> No <input checked="" type="checkbox"/>	
		40. Visible from Public Road? Yes <input type="checkbox"/> No <input checked="" type="checkbox"/>	
		41. Distance from and Frontage on Road 20' 25'	
42. Further Description of Important Features A vernacular structure - part of an entire block built later than is usual in Benton Park. The building is 2 stories with flat roof. Richardsonian influences are clear not just in this structure but in the entire block. Again, good pressed brick. The 2nd floor is distinguished by a set of three coupled Romanesque arches. The entry is also set within a Romanesque arch. The doors have been altered (it is a two family). Limestone string course on the 1st and 2nd floor sill		46. Prepared by K. Oestreich	
43. History and Significance level. Also limestone stains wrought iron window grill		47. Organization CDA	
44. Description of Environment and Outbuildings One of a series of structures creating a very strong block scape.		48. Date 49. Revision Date(s)	
45. Sources of Information			



State Historical Survey and Planning Office, State Capitol Building, Room B-25,
HISTORIC INVENTORY Jefferson City, Missouri 65101

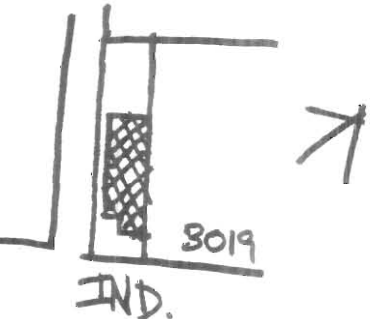
1. No.		4. Present Name(s)		1. No
2. County St. Louis		5. Other Name(s)		
3. Location of Negatives C.D.A.				
6. Specific Location 3011 Indiana		16. Thematic Category Residence		2. County
7. City or Town If Rural, Township & Vicinity St. Louis		17. Date(s) or Period C 1890 1897		
8. Site Plan with North Arrow 		18. Style or Design Vernacular 50/52		
9. Coordinates Lat. _____ Long. _____		19. Architect or Engineer 20 30 43		3. Present Name(s)
10. Site II Building XI Structure II Object II		20. Contractor or Builder R1		
11. On National Register? Yes II No <input checked="" type="checkbox"/> XI		21. Original Use, if apparent Residential		
12. Is it Eligible? Yes II No <input checked="" type="checkbox"/> XI		22. Present Use Residential		4. Present Name(s)
13. Part of Estab. Hist. Dist.? Yes II No XI		23. Ownership Public <input type="checkbox"/> Private <input checked="" type="checkbox"/> XI		
14. District Potent'l? Yes II No XI		24. Owner's Name & Address, if known Emil Barr 3011 Indiana		
15. Name of Established District		25. Open to Public? Yes II No II		5. Other Name(s)
		26. Local Contact Person or Organization CDA		
		27. Other Surveys in Which Included		
42. Further Description of Important Features A vernacular structure -part of an entire block build later than is usual in Benton Park. The building is 2 stories with flat roof. Richardsonian influences are clear not just in this structure but in the entire block. This house is a 2-family. Excellent set of oak doors recessed into a large Romanesque arch. A large basket arch tops the pair of windows to the left of the door. Dressed limestone foundation with wrought iron grills over the basement windows. Something		28. No. of Stories 2		
43. History and Significance of a hybrid. City significance. No doubt these were all done at the same time, probably by the same builder.		29. Basement? Yes <input checked="" type="checkbox"/> No <input type="checkbox"/>		
		30. Foundation Material Masonry		
44. Description of Environment and Outbuildings One of a series of structures creating a very strong block scape.		31. Wall Construction Masonry		
		32. Roof Type & Material Flat w/parapet		
		33. No. of Bays Front Side		
45. Sources of Information		34. Wall Treatment Red brick		
		35. Plan Shape Rect.		
		36. Changes (Explain in #42) Addition Altered Moved		
		37. Condition Interior _____ Exterior Good		
		38. Preservation Underway? Yes II No II		
		39. Endangered? By What? Yes II No II		
		40. Visible from Public Road? Yes II No II		
		41. Distance from and Frontage on Road 20' 25'		
		46. Prepared by K. Oestreich		
		47. Organization CDA		
		48. Date 49. Revision Date(s)		

State Historical Survey and Planning Office, State Capitol Building, Room B-25,
HISTORIC INVENTORY Jefferson City, Missouri 65101

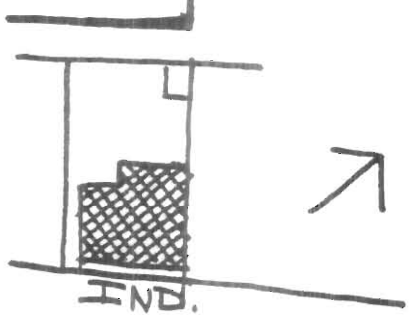

1. No.		4. Present Name(s)		6. County St. Louis	5. Other Name(s)
2. County					
3. Location of Negatives					
C.D.A.					
6. Specific Location		16. Thematic Category		28. No. of Stories	
3017 Indiana		Residence		2	
7. City or Town If Rural, Township & Vicinity		17. Date(s) or Period		29. Basement?	
St. Louis		C 1890 1897		Yes <input checked="" type="checkbox"/> No <input type="checkbox"/>	
8. Site Plan with North Arrow		18. Style or Design		30. Foundation Material	
		Vernacular 50/50		Masonry	
		19. Architect or Engineer		31. Wall Construction	
		30 43		Masonry	
		20. Contractor or Builder		32. Roof Type & Material	
		OB		Flat w/parapet	
		21. Original Use, if apparent		33. No. of Bays	
		Residential		Front Side	
		22. Present Use		34. Wall Treatment	
		Residential		Red brick	
		23. Ownership		35. Plan Shape	
		Public <input type="checkbox"/> Private <input checked="" type="checkbox"/>		Rect.	
		24. Owner's Name & Address, if known		36. Changes (Explain in #42)	
		Ronald J. Raffell.		Addition <input type="checkbox"/> Altered <input type="checkbox"/> Moved <input type="checkbox"/>	
		Emil Barr		37. Condition	
		25. Open to Public?		Interior	
		Yes <input type="checkbox"/> No <input checked="" type="checkbox"/>		Exterior Good	
		26. Local Contact Person or Organization		38. Preservation Underway?	
		CDA		Yes <input type="checkbox"/> No <input checked="" type="checkbox"/>	
		27. Other Surveys in Which Included		39. Endangered? By What?	
				Yes <input type="checkbox"/> No <input checked="" type="checkbox"/>	
				40. Visible from Public Road?	
				Yes <input type="checkbox"/> No <input checked="" type="checkbox"/>	
				41. Distance from and Frontage on Road	
				20' 25'	
9. Coordinates UTM					
Lat.					
Long.					
10. Site Building X		Structure Object			
11. On National Register? Yes <input type="checkbox"/> No <input checked="" type="checkbox"/>		12. Is it Eligible? Yes <input type="checkbox"/> No <input checked="" type="checkbox"/>			
13. Part of Estab. Hist. Dist.? Yes <input type="checkbox"/> No <input checked="" type="checkbox"/>		14. District Potent? Yes <input type="checkbox"/> No <input checked="" type="checkbox"/>			
15. Name of Established District					
42. Further Description of Important Features					
A vernacular structure - part of an entire block built later than is usual in Benton Park. The building is 2 stories with flat roof. Richardsonian influences are clear not just in this structure but in the entire block. Very similar to its neighbor but lacks the Romanesque arches. Again we see the liberal use of pressed brick - the important feature of the building. Excellent classical front porch. Limestone foundation (dressed). Wrought iron grills on					
43. History and Significance		basement windows.			
City significance. No doubt these were all done at the same time, probably by the same builder.					
44. Description of Environment and Outbuildings					
One of a series of structures creating a very strong block scape.					
45. Sources of Information					
				46. Prepared by	
				K. Oestreich	
				47. Organization	
				CDA	
				48. Date	
				49. Revision Date(s)	



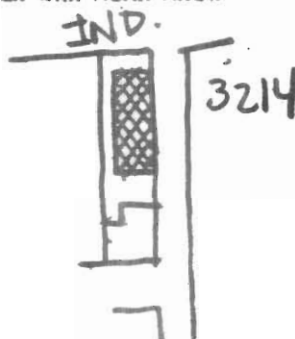

State Historical Survey and Planning Office, State Capitol Building, Room B-25,
HISTORIC INVENTORY Jefferson City, Missouri 65101

1. No.		4. Present Name(s)	
2. County St. Louis		5. Other Name(s)	
3. Location of Negatives C.D.A.			
6. Specific Location 3019 Indiana		16. Thematic Category Residence	
7. City or Town If Rural, Township & Vicinity St. Louis		17. Date(s) or Period c. 1890-95 1897	
8. Site Plan with North Arrow 		18. Style or Design Vernacular 50/52	
		19. Architect or Engineer 30 43	
		20. Contractor or Builder OB	
		21. Original Use, if apparent Residential	
		22. Present Use Residential	
9. Coordinates UTM Lat. Long.		23. Ownership Public <input type="checkbox"/> Private <input checked="" type="checkbox"/>	
10. Site <input type="checkbox"/> Building <input checked="" type="checkbox"/> Structure <input type="checkbox"/> Object <input type="checkbox"/>		24. Owner's Name & Address, if known Joan Ann Maserany 3019 Indiana	
11. On National Register? Yes <input type="checkbox"/> No <input checked="" type="checkbox"/>		25. Open to Public? Yes <input type="checkbox"/> No <input checked="" type="checkbox"/>	
12. Is it Eligible? Yes <input type="checkbox"/> No <input checked="" type="checkbox"/>		26. Local Contact Person or Organization CDA	
13. Part of Estab. Hist. Dist.? Yes <input type="checkbox"/> No <input checked="" type="checkbox"/>		27. Other Surveys in Which Included	
14. District Potent'ly? Yes <input type="checkbox"/> No <input checked="" type="checkbox"/>			
15. Name of Established District		28. No. of Stories 2	
		29. Basement? Yes <input checked="" type="checkbox"/> No <input type="checkbox"/>	
		30. Foundation Material Masonry	
		31. Wall Construction Masonry	
		32. Roof Type & Material Flat w/parapet	
		33. No. of Bays Front Side	
		34. Wall Treatment Red Brick	
		35. Plan Shape Rect.	
		36. Changes (Explain in #42) Addition <input type="checkbox"/> Altered <input type="checkbox"/> Moved <input type="checkbox"/>	
		37. Condition Interior <input type="checkbox"/> Exterior <input checked="" type="checkbox"/> Good	
		38. Preservation Underway? Yes <input type="checkbox"/> No <input checked="" type="checkbox"/>	
		39. Endangered? By What? Yes <input type="checkbox"/> No <input checked="" type="checkbox"/>	
		40. Visible from Public Road? Yes <input checked="" type="checkbox"/> No <input type="checkbox"/>	
		41. Distance from and Frontage on Road 20'/25'	
42. Further Description of Important Features A vernacular structure - part of an entire block built later than is usual in Benton Park. The building is 2 stories with flat roof. Richardsonian influences are clear not just in this structure but in the entire block. Romanesque arches over all upper floor windows. Superb pressed brick both on these arches and on the cornice. Another good feature is the Victorian porch supported by a set of Ionic columns. Art glass is			
43. History and Significance in the top pane of each of the 2nd floor front windows. City significance. No doubt these were all done at the same time, probably by the same builder.			
44. Description of Environment and Outbuildings One of a series of structures creating a very strong blockscape.			
45. Sources of Information		46. Prepared by K. Oestreich	
		47. Organization CDA	
		48. Date 49. Revision Date(s)	

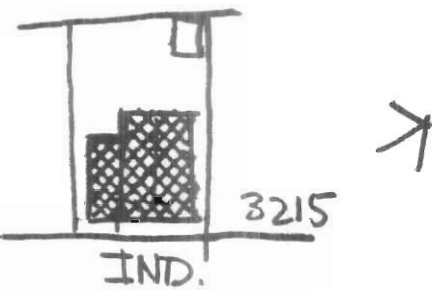
State Historical Survey and Planning Office, State Capitol Building, Room B-25,
HISTORIC INVENTORY Jefferson City, Missouri 65101

1. No.		4. Present Name(s)	
2. County St. Louis		5. Other Name(s)	
3. Location of Negatives C.D.A.			
6. Specific Location 3213 Indiana		16. Thematic Category Residential	28. No. of Stories 2
7. City or Town if Rural, Township & Vicinity St. Louis		17. Date(s) or Period c. 1880-85 1893	29. Basement? Yes <input checked="" type="checkbox"/> No <input type="checkbox"/>
8. Site Plan with North Arrow 		18. Style or Design Vernacular 40/50	30. Foundation Material Limestone 43
		19. Architect or Engineer 30 59	31. Wall Construction Masonry 48
		20. Contractor or Builder	32. Roof Type & Material Flat w/parapet FT PR
		21. Original Use, if apparent Residential DIA	33. No. of Bays Front Side 99
		22. Present Use Residential	34. Wall Treatment Red Brick 30
		23. Ownership Public <input type="checkbox"/> Private <input checked="" type="checkbox"/>	35. Plan Shape Rect.
		24. Owner's Name & Address, if known Alfred N. May	36. Changes (Explain in #42) Addition <input type="checkbox"/> Altered <input type="checkbox"/> Moved <input type="checkbox"/>
9. Coordinates UTM Lat. Long.		25. Open to Public? Yes <input type="checkbox"/> No <input type="checkbox"/>	37. Condition Interior Exterior Good
10. Site <input type="checkbox"/> Building <input checked="" type="checkbox"/> Structure <input type="checkbox"/> Object <input type="checkbox"/>		26. Local Contact Person or Organization CDA	38. Preservation Underway? Yes <input type="checkbox"/> No <input checked="" type="checkbox"/>
11. On National Register? Yes <input type="checkbox"/> No <input checked="" type="checkbox"/>	12. Is it Eligible? Yes <input type="checkbox"/> No <input checked="" type="checkbox"/>	27. Other Surveys in Which Included	39. Endangered? By What? Yes <input type="checkbox"/> No <input checked="" type="checkbox"/>
13. Part of Estab. Hist. Dist.? Yes <input type="checkbox"/> No <input checked="" type="checkbox"/>	14. District Potent? Yes <input type="checkbox"/> No <input checked="" type="checkbox"/>		40. Visible from Public Road? Yes <input checked="" type="checkbox"/> No <input type="checkbox"/>
15. Name of Established District			41. Distance from and Frontage on Road 15' / 75'
42. Further Description of Important Features A large vernacular style structure broken into a series of 4 rowhouses. The structure's important feature is its cornice which lavishly uses pressed brick and cast iron. Other features include a limestone foundation, 1 over 1 glazing and cast iron cresting topping the pair of gables rising thru the structure.			
43. History and Significance City significance.			
44. Description of Environment and Outbuildings Near Benton Park.			
45. Sources of Information		46. Prepared by K. Oestreich	
		47. Organization CDA	
		48. Date	49. Revision Date(s)

State Historical Survey and Planning Office, State Capitol Building, Room B-25,
HISTORIC INVENTORY Jefferson City, Missouri 65101

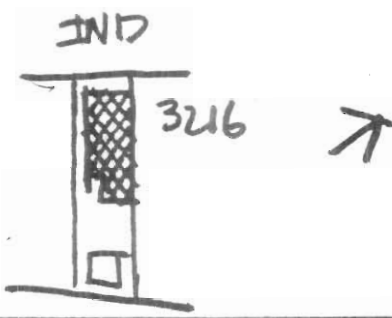

1. No.		4. Present Name(s)	
2. County St. Louis		5. Other Name(s)	
3. Location of Negatives C.D.A.			
6. Specific Location 3214 Indiana		16. Thematic Category residence	
7. City or Town If Rural, Township & Vicinity St. Louis		17. Date(s) or Period c. 1895 1899	
8. Site Plan with North Arrow 		18. Style or Design vernacular 50/52	
		19. Architect or Engineer	
		20. Contractor or Builder other 30	
		21. Original Use, if apparent residential R1	
		22. Present Use residential	
		23. Ownership Public <input type="checkbox"/> Private <input checked="" type="checkbox"/>	
		24. Owner's Name & Address, if known Johanna V. Ganter 3214 Indiana	
9. Coordinates UTM Lat. Long.		25. Open to Public? Yes <input type="checkbox"/> No <input checked="" type="checkbox"/>	
10. Site <input type="checkbox"/> Building <input checked="" type="checkbox"/> Structure <input type="checkbox"/> Object <input type="checkbox"/>		26. Local Contact Person or Organization CDA	
11. On National Register? Yes <input type="checkbox"/> No <input checked="" type="checkbox"/>		27. Other Surveys in Which Included	
12. Is it Eligible? Yes <input type="checkbox"/> No <input checked="" type="checkbox"/>			
13. Part of Estab. Hist. Dist.? Yes <input type="checkbox"/> No <input checked="" type="checkbox"/>			
14. District Potant? Yes <input type="checkbox"/> No <input checked="" type="checkbox"/>			
15. Name of Established District		28. No. of Stories 2	
		29. Basement? Yes <input type="checkbox"/> No <input type="checkbox"/>	
		30. Foundation Material limestone	
		31. Wall Construction Masonry	
		32. Roof Type & Material F+P flat w parapet	
		33. No. of Bays Front Side 99	
		34. Wall Treatment red brick	
		35. Plan Shape rect.	
		36. Changes (Explain in #42) Addition <input type="checkbox"/> Altered <input type="checkbox"/> Moved <input type="checkbox"/>	
		37. Condition Interior Exterior good	
		38. Preservation Underway? Yes <input type="checkbox"/> No <input checked="" type="checkbox"/>	
		39. Endangered? By What? Yes <input type="checkbox"/> No <input checked="" type="checkbox"/>	
		40. Visible from Public Road? Yes <input checked="" type="checkbox"/> No <input type="checkbox"/>	
		41. Distance from and Frontage on Road 8' / 30'	
42. Further Description of Important Features A vernacular structure notable for its cast iron cornice. It is a two family with a pair of handsome doors probably oak opening off the entry which is located in the left hand corner. Other than these features the building is fairly plain. Red brick facade. Glazing is 1 over 1.		4. Present Name(s)	
43. History and Significance City significance - an important example of the use of cast iron cornices in St. Louis architecture		5. Other Name(s)	
44. Description of Environment and Outbuildings Typical Benton Park Streetscape		Photo 	
45. Sources of Information		46. Prepared by K. Oestreich	
		47. Organization CDA	
		48. Date 49. Revision Date(s)	

State Historical Survey and Planning Office, State Capitol Building, Room B-25,
HISTORIC INVENTORY Jefferson City, Missouri 65101

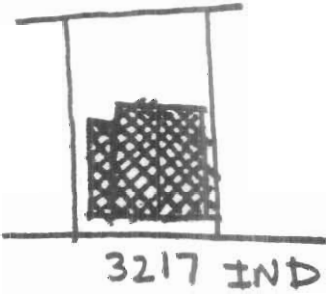
1. No.		4. Present Name(s)	
2. County St. Louis		5. Other Name(s)	
3. Location of Negatives C.D.A.			
6. Specific Location 3215 Indiana		16. Thematic Category Residential	28. No. of Stories 2
7. City or Town If Rural, Township & Vicinity St. Louis		17. Date(s) or Period c. 1880-85 1899	29. Basement? Yes <input checked="" type="checkbox"/> No <input type="checkbox"/>
8. Site Plan with North Arrow 		18. Style or Design Vernacular 60/52	30. Foundation Material Limestone
9. Coordinates UTM Lat. Long.		19. Architect or Engineer 30 59	31. Wall Construction Masonry
10. Site Building X Structure Object		20. Contractor or Builder R1	32. Roof Type & Material Flat w/parapet F+PR
11. On National Register? Yes <input type="checkbox"/> No <input checked="" type="checkbox"/>		21. Original Use, if apparent Residential	33. No. of Bays Front Side 99
12. Is it Eligible? Yes <input type="checkbox"/> No <input checked="" type="checkbox"/>		22. Present Use Residential	34. Wall Treatment Red Brick
13. Part of Estab. Hist. Dist.? Yes <input type="checkbox"/> No <input checked="" type="checkbox"/>		23. Ownership Public <input type="checkbox"/> Private <input checked="" type="checkbox"/>	35. Plan Shape Rect.
14. District Potent'l? Yes <input type="checkbox"/> No <input checked="" type="checkbox"/>		24. Owner's Name & Address, if known Alfred N. May	36. Changes (Explain in #42) Addition <input type="checkbox"/> Altered <input type="checkbox"/> Moved <input type="checkbox"/>
15. Name of Established District		25. Open to Public? Yes <input type="checkbox"/> No <input checked="" type="checkbox"/>	37. Condition Interior Exterior Good
42. Further Description of Important Features A large vernacular style structure broken into a series of 4 row-houses. The structure's important feature is its cornice which lavishly uses pressed brick and cast iron. Other features include a limestone foundation, 1 over 1 glazing and cast iron cresting topping the pair of gables rising thru the structure.		26. Local Contact Person or Organization CDA	38. Preservation Underway? Yes <input type="checkbox"/> No <input checked="" type="checkbox"/>
43. History and Significance City significance.		27. Other Surveys in Which Included	39. Endangered? By What? Yes <input type="checkbox"/> No <input checked="" type="checkbox"/>
44. Description of Environment and Outbuildings Near Benton Park.		40. Visible from Public Road? Yes <input checked="" type="checkbox"/> No <input type="checkbox"/>	
45. Sources of Information		41. Distance from and Frontage on Road 15'/75'	
		46. Prepared by K. Oestreich	
		47. Organization CDA	
		48. Date	49. Revision Date(s)



State Historical Survey and Planning Office, State Capitol Building, Room B-25,
HISTORIC INVENTORY Jefferson City, Missouri 65101

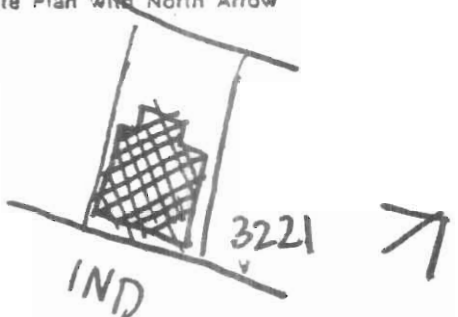
1. No.		4. Present Name(s)	
2. County St. Louis		5. Other Name(s)	
3. Location of Negatives C.D.A.			
6. Specific Location 3216 Indiana		16. Thematic Category residence	28. No. of Stories 2
		17. Date(s) or Period c. 1895 1899	29. Basement? Yes <input checked="" type="checkbox"/> No <input type="checkbox"/>
7. City or Town If Rural, Township & Vicinity St. Louis		18. Style or Design vernacular 50/52	30. Foundation Material limestone
8. Site Plan with North Arrow 		19. Architect or Engineer 30 59	31. Wall Construction Masonry.
		20. Contractor or Builder R1	32. Roof Type & Material FL PR flat w parapet
		21. Original Use, if apparent residential	33. No. of Bays Front Side 99
		22. Present Use residential	34. Wall Treatment red brick
		23. Ownership Public <input type="checkbox"/> Private <input checked="" type="checkbox"/>	35. Plan Shape rect.
		24. Owner's Name & Address, if known Peter W. Mans 3216 Indiana	36. Changes (Explain in #42) Addition <input type="checkbox"/> Altered <input type="checkbox"/> Moved <input type="checkbox"/>
9. Coordinates UTM Lat. Long.		25. Open to Public? Yes <input type="checkbox"/> No <input checked="" type="checkbox"/>	37. Condition Interior Exterior good
10. Site <input type="checkbox"/> Building <input checked="" type="checkbox"/> Structure <input type="checkbox"/> Object <input type="checkbox"/>		26. Local Contact Person or Organization CDA	38. Preservation Underway? Yes <input type="checkbox"/> No <input checked="" type="checkbox"/>
11. On National Register? Yes <input type="checkbox"/> No <input checked="" type="checkbox"/>	12. Is it Eligible? Yes <input type="checkbox"/> No <input checked="" type="checkbox"/>	27. Other Surveys in Which Included	39. Endangered? By What? Yes <input type="checkbox"/> No <input checked="" type="checkbox"/>
13. Part of Estab. Hist. Dist.? Yes <input type="checkbox"/> No <input checked="" type="checkbox"/>	14. District Potent? Yes <input type="checkbox"/> No <input checked="" type="checkbox"/>		40. Visible from Public Road? Yes <input checked="" type="checkbox"/> No <input type="checkbox"/>
15. Name of Established District			41. Distance from and Frontage on Road 8' / 30'
42. Further Description of Important Features A vernacular structure with two important features-a cast iron cornice and pressed brick particularly lavishly used as window hoods. Entry and 1st floor glazing set in Romanesque arches and flat headed on the 2nd floor. Cast iron grills in arrow motif on basement windows.			
43. History and Significance City significance - important for its use of cast iron in the cornice and pressed brick			
44. Description of Environment and Outbuildings			
45. Sources of Information		46. Prepared by K. Oestreich	
		47. Organization CDA	
		48. Date	49. Revision Date(s)

State Historical Survey and Planning Office, State Capitol Building, Room B-25,
HISTORIC INVENTORY Jefferson City, Missouri 65101

1. No.		4. Present Name(s)	
2. County St. Louis		5. Other Name(s)	
3. Location of Negatives C.D.A.			
6. Specific Location 3217 Indiana		16. Thematic Category Residential	
7. City or Town If Rural, Township & Vicinity St. Louis		17. Date(s) or Period c. 1880-85 1893	
8. Site Plan with North Arrow 		18. Style or Design Vernacular 90/50	
		19. Architect or Engineer 30 59	
		20. Contractor or Builder R1	
		21. Original Use, if apparent Residential	
		22. Present Use Residential	
		23. Ownership Public <input type="checkbox"/> Private <input checked="" type="checkbox"/>	
		24. Owner's Name & Address, if known Alfred N. May	
9. Coordinates UTM Lat. Long.		25. Open to Public? Yes <input type="checkbox"/> No <input type="checkbox"/>	
10. Site <input type="checkbox"/> Building <input checked="" type="checkbox"/> Structure <input type="checkbox"/> Object <input type="checkbox"/>		26. Local Contact Person or Organization CDA	
11. On National Register? Yes <input type="checkbox"/> No <input checked="" type="checkbox"/>		27. Other Surveys in Which Included	
12. Is It Eligible? Yes <input type="checkbox"/> No <input checked="" type="checkbox"/>			
13. Part of Estab. Hist. Dist.? Yes <input type="checkbox"/> No <input checked="" type="checkbox"/>		28. No. of Stories 2	
14. District Potent'l? Yes <input type="checkbox"/> No <input checked="" type="checkbox"/>		29. Basement? Yes <input checked="" type="checkbox"/> No <input type="checkbox"/>	
15. Name of Established District		30. Foundation Material Limestone	
		31. Wall Construction Masonry	
		32. Roof Type & Material Flat w/parapet	
		33. No. of Bays Front Side	
		34. Wall Treatment Red Brick	
		35. Plan Shape Rect.	
		36. Changes (Explain in #42) Addition <input type="checkbox"/> Altered <input type="checkbox"/> Moved <input type="checkbox"/>	
		37. Condition Interior Good Exterior Good	
		38. Preservation Underway? Yes <input type="checkbox"/> No <input checked="" type="checkbox"/>	
		39. Endangered? By What? Yes <input type="checkbox"/> No <input checked="" type="checkbox"/>	
		40. Visible from Public Road? Yes <input checked="" type="checkbox"/> No <input type="checkbox"/>	
		41. Distance from and Frontage on Road 15'/75'	
42. Further Description of Important Features A large vernacular style structure broken into a series of 4 row-houses. The structure's important feature is its cornice which lavishly uses pressed brick and cast iron. Other features include a limestone foundation, 1 over 1 glazing and cast iron cresting topping the pair of gables rising thru the structure.			
43. History and Significance City significance.			
44. Description of Environment and Outbuildings Near Benton Park.			
45. Sources of Information		46. Prepared by K. Oestreich	
		47. Organization CDA	
		48. Date 49. Revision Date(s)	



State Historical Survey and Planning Office, State Capitol Building, Room B-25,
HISTORIC INVENTORY Jefferson City, Missouri 65101

1. No.		4. Present Name(s)	
2. County St. Louis		5. Other Name(s)	
3. Location of Negatives C.D.A.			
6. Specific Location 3221 Indiana 53		16. Thematic Category Residential	
7. City or Town If Rural, Township & Vicinity St. Louis		17. Date(s) or Period c. 1880-85 1905	
8. Site Plan with North Arrow 		18. Style or Design 65/53	
		19. Architect or Engineer 30 59	
		20. Contractor or Builder R-1 R-1	
		21. Original Use, if apparent Residential	
		22. Present Use Residential	
		23. Ownership Public <input type="checkbox"/> Private <input checked="" type="checkbox"/>	
		24. Owner's Name & Address, if known Alfred N. May	
9. Coordinates UTM Lat. Long.		25. Open to Public? Yes <input type="checkbox"/> No <input type="checkbox"/>	
10. Site <input type="checkbox"/> Building <input checked="" type="checkbox"/> Structure <input type="checkbox"/> Object <input type="checkbox"/>		26. Local Contact Person or Organization CDA	
11. On National Register? Yes <input type="checkbox"/> No <input checked="" type="checkbox"/>		27. Other Surveys in Which Included	
12. Is it Eligible? Yes <input type="checkbox"/> No <input checked="" type="checkbox"/>			
13. Part of Estab. Hist. Dist.? Yes <input type="checkbox"/> No <input checked="" type="checkbox"/>			
14. District Potent'ly? Yes <input type="checkbox"/> No <input checked="" type="checkbox"/>			
15. Name of Established District		28. No. of Stories 2	
		29. Basement? Yes <input checked="" type="checkbox"/> No <input type="checkbox"/>	
		30. Foundation Material Limestone	
		31. Wall Construction Masonry	
		32. Roof Type & Material Flat w. parapet ft. PR	
		33. No. of Bays Front Side 99	
		34. Wall Treatment Red Brick	
		35. Plan Shape Rect.	
		36. Changes (Explain in #42) Addition <input type="checkbox"/> Altered <input type="checkbox"/> Moved <input type="checkbox"/>	
		37. Condition Interior <input type="checkbox"/> Exterior <input checked="" type="checkbox"/> Good	
		38. Preservation Underway? Yes <input type="checkbox"/> No <input checked="" type="checkbox"/>	
		39. Endangered? By What? Yes <input type="checkbox"/> No <input checked="" type="checkbox"/>	
		40. Visible from Public Road? Yes <input checked="" type="checkbox"/> No <input type="checkbox"/>	
		41. Distance from and Frontage on Road 15'/75'	
42. Further Description of Important Features A large vernacular style structure broken into a series of 4 row houses. The structure's important feature is its cornice which lavishly uses pressed brick and cast iron. Other features include a limestone foundation, 1 over 1 glazing and cast iron cresting topping the pair of gables rising thru the structure.			
43. History and Significance City significance.			
44. Description of Environment and Outbuildings Near Benton Park			
45. Sources or Information		46. Prepared by K. Oestreich	
		47. Organization CDA	
		48. Date	
		49. Revision Date(s)	



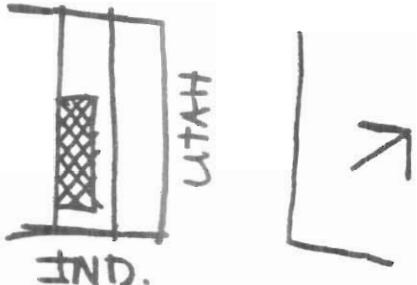
State Historical Survey and Planning Office, State Capitol Building, Room B-25,
HISTORIC INVENTORY Jefferson City, Missouri 65101

1. No.		4. Present Name(s)	
2. County St. Louis		5. Other Name(s)	
3. Location of Negatives C.D.A.			
6. Specific Location 3231 Indiana		16. Thematic Category Residential	
7. City or Town If Rural, Township & Vicinity St. Louis		17. Date(s) or Period c. 1905 1904	
8. Site Plan with North Arrow 		18. Style or Design Late Victorian 40/49	
		19. Architect or Engineer 30	
		20. Contractor or Builder R1	
		21. Original Use, if apparent Residential	
		22. Present Use Residential	
		23. Ownership Public <input type="checkbox"/> Private <input checked="" type="checkbox"/>	
		24. Owner's Name & Address, if known Gary L. Wolff 3231 Indiana	
9. Coordinates UTM Lat. Long.		25. Open to Public? Yes <input type="checkbox"/> No <input checked="" type="checkbox"/>	
10. Site Building XI Structure Object II		26. Local Contact Person or Organization CDA	
11. On National Register? Yes <input type="checkbox"/> No <input checked="" type="checkbox"/>		27. Other Surveys in Which Included	
12. Is It Eligible? Yes <input type="checkbox"/> No <input checked="" type="checkbox"/>			
13. Part of Estab. Hist. Dist.? Yes <input type="checkbox"/> No <input checked="" type="checkbox"/>		28. No. of Stories 1 1/2	
14. District Potent'l? Yes <input type="checkbox"/> No <input checked="" type="checkbox"/>		29. Basement? Yes <input checked="" type="checkbox"/> No <input type="checkbox"/>	
15. Name of Established District		30. Foundation Material Limestone	
		31. Wall Construction Masonry	
		32. Roof Type & Material HP 63 Gable/asphalt shingles	
		33. No. of Bays Front Side 63	
		34. Wall Treatment Red Brick	
		35. Plan Shape Rect.	
		36. Changes (Explain in #42) Addition: <input type="checkbox"/> Altered: <input type="checkbox"/> Moved: <input type="checkbox"/>	
		37. Condition Interior <input type="checkbox"/> Exterior Good	
		38. Preservation Underway? Yes <input type="checkbox"/> No <input checked="" type="checkbox"/>	
		39. Endangered? By What? Yes <input type="checkbox"/> No <input checked="" type="checkbox"/>	
		40. Visible from Public Road? Yes <input type="checkbox"/> No <input checked="" type="checkbox"/>	
		41. Distance from and Frontage on Road 10' / 50'	
42. Further Description of Important Features A very unusual structure combining late victorian architecture with Chicago School influences. Red brick, gable roof. Breaks away from the vertical emphasis of other Benton Park structures.			
43. History and Significance City significance. Important for its stylistic differences.			
44. Description of Environment and Outbuildings Typical Benton Park Streetscape.			
45. Sources of Information			
46. Prepared by K. Oestreich			
47. Organization CDA			
48. Date 49. Revision Date(s)			



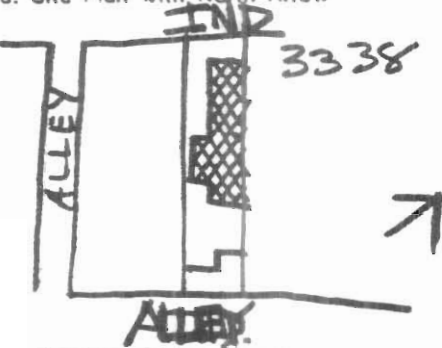

wrong photo

State Historical Survey and Planning Office, State Capitol Building, Room B-25,
HISTORIC INVENTORY Jefferson City, Missouri 65101

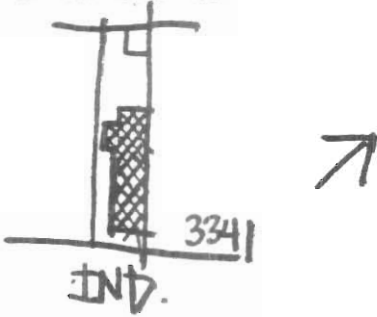
1. No.		4. Present Name(s)	
2. County St. Louis		5. Other Name(s)	
3. Location of Negatives C.D.A.			
6. Specific Location 3303 Indiana		16. Thematic Category Residential	
7. City or Town If Rural, Township & Vicinity St. Louis		17. Date(s) or Period c. 1875 C. 1890	
8. Site Plan with North Arrow 		18. Style or Design Vernacular 92199	
9. Coordinates UTM Lat. Long.		19. Architect or Engineer	
10. Site I: Building X: Structure I: Object I:		20. Contractor or Builder	
11. On National Register? Yes I: No X:		21. Original Use, if apparent Residential	
12. Is It Eligible? Yes I: No X:		22. Present Use Residential	
13. Part of Estab. Hist. Dist.? Yes I: No X:		23. Ownership Public I: Private X:	
14. District Potent'l? Yes I: No X:		24. Owner's Name & Address, if known Eva Ellsperman 3303 Indiana	
15. Name of Established District		25. Open to Public? Yes I: No X:	
		26. Local Contact Person or Organization CDA	
		27. Other Surveys in Which Included	
		28. No. of Stories 1 1/2	
		29. Basement? Yes X: No I:	
		30. Foundation Material Limestone 43	
		31. Wall Construction Masonry LB	
		32. Roof Type & Material Gable/asphalt shingles	
		33. No. of Bays Front Side	
		34. Wall Treatment Red Brick	
		35. Plan Shape Rect.	
		36. Changes (Explain in #42) Addition I: Altered I: Moved I:	
		37. Condition Interior Exterior Good	
		38. Preservation Underway? Yes I: No X:	
		39. Endangered? By What? Yes I: No X:	
		40. Visible from Public Road? Yes X: No I:	
		41. Distance from and Frontage on Road	
42. Further Description of Important Features A vernacular structure with gable roof. It somewhat follows the earlier federal style. Features include a narrow dormer, wooden cornice, 2 over 2 glazing, limestone foundation. The facade is red brick. The entry is recessed into the right front corner and has a set of inner and outer doors.			
43. History and Significance City significance. A good example of its style and also one of the area's oldest buildings.			
44. Description of Environment and Outbuildings Typical Benton Park Streetscape.			
45. Sources of Information			
46. Prepared by K. Oestreich			
47. Organization CDA			
48. Date 49. Revision Date(s)			




State Historical Survey and Planning Office, State Capitol Building, Room B-25,
HISTORIC INVENTORY Jefferson City, Missouri 65101


1. No.		4. Present Name(s)		10
2. County St. Louis		5. Other Name(s)		
3. Location of Negatives C.D.A.				
6. Specific Location 3338 Indiana		16. Thematic Category Residential		2
7. City or Town If Rural, Township & Vicinity St. Louis		17. Date(s) or Period c. 1875-80 C. 1890		
8. Site Plan with North Arrow 		18. Style or Design Mansard 40/49		
9. Coordinates UTM Lat. Long.		19. Architect or Engineer 30 43		4
		20. Contractor or Builder		
		21. Original Use, if apparent Residential		
		22. Present Use Residential		
10. Site Building Structure Object		23. Ownership Public <input type="checkbox"/> Private <input checked="" type="checkbox"/>		4
11. On National Register? Yes <input type="checkbox"/> No <input checked="" type="checkbox"/>		24. Owner's Name & Address, if known		
12. Is it Eligible? Yes <input type="checkbox"/> No <input checked="" type="checkbox"/>		25. Open to Public? Yes <input type="checkbox"/> No <input checked="" type="checkbox"/>		
13. Part of Estab. Hist. Dist.? Yes <input type="checkbox"/> No <input checked="" type="checkbox"/>		26. Local Contact Person or Organization CDA		
14. District Potent'l? Yes <input type="checkbox"/> No <input checked="" type="checkbox"/>		27. Other Surveys in Which Included		5
15. Name of Established District		38. Preservation Underway? Yes <input type="checkbox"/> No <input checked="" type="checkbox"/>		
		39. Endangered? By What? Yes <input type="checkbox"/> No <input checked="" type="checkbox"/>		
		40. Visible from Public Road? Yes <input checked="" type="checkbox"/> No <input type="checkbox"/>		
42. Further Description of Important Features A mansard style structure. The mansard is treated in variegated gray slate and is broken by a pair of dormers. The facade treatment is red brick. The pressed brick cornice is the building's best important feature. Glazing is 1 over 1 set into brick segmental arches. Stonesills and carved lintels. Limestone foundation.		41. Distance from and Frontage on Road 10' / 25'		
43. History and Significance City significance.				
44. Description of Environment and Outbuildings Typical Benton Park Streetscape.				
45. Sources of Information		46. Prepared by K. Oestreich		
		47. Organization CDA		4
		48. Date 49. Revision Date(s)		

State Historical Survey and Planning Office, State Capitol Building, Room B-25,
HISTORIC INVENTORY Jefferson City, Missouri 65101

1. No.		4. Present Name(s)	
2. County St. Louis		5. Other Name(s)	
3. Location of Negatives C.D.A.			
6. Specific Location 3341 Indiana		16. Thematic Category Residential	
7. City or Town If Rural, Township & Vicinity St. Louis		17. Date(s) or Period c. 1875 C. 1890	
8. Site Plan with North Arrow 		18. Style or Design Vernacular 90/99	
9. Coordinates UTM Lat. Long.		19. Architect or Engineer 30	
10. Site I: Building XI Structure I: Object I:		20. Contractor or Builder	
11. On National Register? Yes <input type="checkbox"/> No <input checked="" type="checkbox"/>		21. Original Use, if apparent Residential	
12. Is it Eligible? Yes <input type="checkbox"/> No <input checked="" type="checkbox"/>		22. Present Use Residential	
13. Part of Estab. Hist. Dist.? Yes <input type="checkbox"/> No <input checked="" type="checkbox"/>		23. Ownership Public <input type="checkbox"/> Private <input checked="" type="checkbox"/>	
14. District Potent'l? Yes <input type="checkbox"/> No <input checked="" type="checkbox"/>		24. Owner's Name & Address, if known Juan Gomez 3341 Indiana	
15. Name of Established District		25. Open to Public? Yes <input type="checkbox"/> No <input checked="" type="checkbox"/>	
		26. Local Contact Person or Organization CDA	
		27. Other Surveys in Which Included	
		28. No. of Stories 2	
		29. Basement? Yes <input type="checkbox"/> No <input checked="" type="checkbox"/>	
		30. Foundation Material Limestone	
		31. Wall Construction Masonry	
		32. Roof Type & Material Flat w. parapet	
		33. No. of Bays Front Side	
		34. Wall Treatment Red Brick	
		35. Plan Shape Rect.	
		36. Changes (Explain in #42) Addition <input type="checkbox"/> Altered <input type="checkbox"/> Moved <input type="checkbox"/>	
		37. Condition Interior Fair Exterior Fair	
		38. Preservation Underway? Yes <input type="checkbox"/> No <input checked="" type="checkbox"/>	
		39. Endangered? By What? Yes <input type="checkbox"/> No <input checked="" type="checkbox"/>	
		40. Visible from Public Road? Yes <input checked="" type="checkbox"/> No <input type="checkbox"/>	
		41. Distance from and Frontage on Road 15' / 30'	
42. Further Description of Important Features <p>A vernacular structure notable for its excellent pressed brick. The cornice and a pair of stringcourses used as window hoods are pressed brick - 5 different kinds of brick. The facade is red brick. Roof is flat. Glazing 1 over 1. Foundation is limestone. A side entry has been bricked in. Alterations also to the front entry.</p>			
43. History and Significance <p>City significance - an excellent example of the use of pressed brick in vernacular St. Louis architecture.</p>			
44. Description of Environment and Outbuildings <p>Typical Benton Park Streetscape.</p>			
45. Sources of Information			
46. Prepared by K. Oestreich			
47. Organization CDA			
48. Date		49. Revision Date(s)	

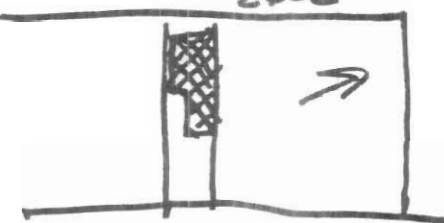


State Historical Survey and Planning Office, State Capitol Building, Room B-25,
HISTORIC INVENTORY Jefferson City, Missouri 65101

1. No.		4. Present Name(s)	
2. County St. Louis		5. Other Name(s)	
3. Location of Negatives C.D.A.			
6. Specific Location 3345-43 Indiana		16. Thematic Category Residential	
7. City or Town If Rural, Township & Vicinity St. Louis		17. Date(s) or Period c. 1895 1898	
8. Site Plan with North Arrow 		18. Style or Design Vernacular 40/52	
		19. Architect or Engineer 30 59	
		20. Contractor or Builder R1	
		21. Original Use, if apparent Residential - 2 family	
		22. Present Use Residential - 2 family	
		23. Ownership Public <input type="checkbox"/> Private <input checked="" type="checkbox"/>	
		24. Owner's Name & Address, if known Juanita Limbert 3345 Indiana	
9. Coordinates 15/74/680JTM 4275100 Lat. 15/74/900 4276520 Long. 15/74/200 4275480 15/742280 4276645		25. Open to Public? Yes <input type="checkbox"/> No <input checked="" type="checkbox"/>	
10. Site Building XI Structure II Object II		26. Local Contact Person or Organization CDA	
11. On National Register? Yes <input type="checkbox"/> No <input checked="" type="checkbox"/>		27. Other Surveys in Which Included	
12. Is it Eligible? Yes <input type="checkbox"/> No <input checked="" type="checkbox"/>			
13. Part of Estab. Hist. Dist.? Yes <input type="checkbox"/> No <input checked="" type="checkbox"/>		28. No. of Stories 2	
14. District Potent'l? Yes <input type="checkbox"/> No <input checked="" type="checkbox"/>		29. Basement? Yes <input type="checkbox"/> No <input checked="" type="checkbox"/>	
15. Name of Established District		30. Foundation Material Limestone	
		31. Wall Construction Masonry	
		32. Roof Type & Material Flat w. parapet	
		33. No. of Bays Front Side	
		34. Wall Treatment Red Brick	
		35. Plan Shape Rect.	
		36. Changes (Explain in #42) Addition <input type="checkbox"/> Altered <input type="checkbox"/> Moved <input type="checkbox"/>	
		37. Condition Interior <input type="checkbox"/> Exterior Good	
		38. Preservation Underway? Yes <input type="checkbox"/> No <input checked="" type="checkbox"/>	
		39. Endangered? By What? Yes <input type="checkbox"/> No <input checked="" type="checkbox"/>	
		40. Visible from Public Road? Yes <input checked="" type="checkbox"/> No <input type="checkbox"/>	
		41. Distance from and Frontage on Road 15'/50'	
42. Further Description of Important Features A vernacular style 2 family structure. The roof is flat with parapet. Cornice is pressed brick and cast iron. Central entry with 2 doors leading into the house. Foundation is limestone.			
43. History and Significance City significance.			
44. Description of Environment and Outbuildings Typical Benton Park Streetscape.			
45. Sources of Information			
46. Prepared by K. Oestreich			
47. Organization CDA			
48. Date 49. Revision Date(s)			

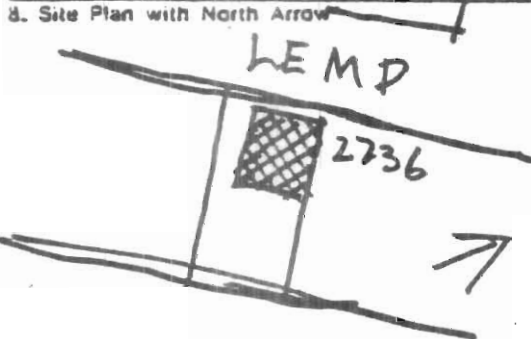


State Historical Survey and Planning Office, State Capitol Building, Room B-25,
HISTORIC INVENTORY Jefferson City, Missouri 65101

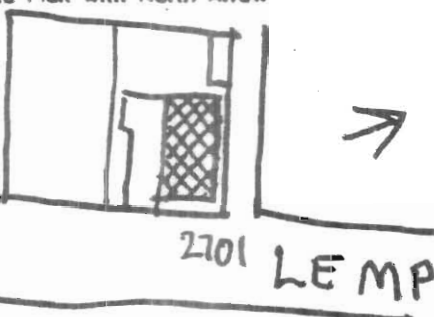
1. No.		4. Present Name(s)	
2. County St. Louis		5. Other Name(s)	
3. Location of Negatives C.D.A.			
6. Specific Location 222 Lemp		16. Thematic Category Residential	
7. City or Town If Rural, Township & Vicinity St. Louis		17. Date(s) or Period c. 1880 C. 1885	
8. Site Plan with North Arrow 		18. Style or Design Mansard 70/19	
		19. Architect or Engineer Vernacular 20	
		20. Contractor or Builder AW	
9. Coordinates UTM Lat. Long.		21. Original Use, if apparent Residential	
10. Site Building Structure Object Building X		22. Present Use Residential	
11. On National Register? Yes <input type="checkbox"/> No <input checked="" type="checkbox"/>		23. Ownership Public <input type="checkbox"/> Private <input checked="" type="checkbox"/>	
12. Is it Eligible? Yes <input type="checkbox"/> No <input checked="" type="checkbox"/>		24. Owner's Name & Address, if known	
13. Part of Estab. Hist. Dist.? Yes <input type="checkbox"/> No <input checked="" type="checkbox"/>		25. Open to Public? Yes <input type="checkbox"/> No <input checked="" type="checkbox"/>	
14. District Potent? Yes <input type="checkbox"/> No <input checked="" type="checkbox"/>		26. Local Contact Person or Organization CDA	
15. Name of Established District		27. Other Surveys in Which Included	
42. Further Description of Important Features A superb vernacular structure. Good mansard roof-treated is slate, painted gray, broken by a pair of dormers. One of the best cornices I've seen. It has a light, airy quality. Very ornate. Carving also on window heads. Glazing is one over one. Limestone sills. Dressed limestone foundation. Recessed entry with modern front built over it. Limestone steps.		28. No. of Stories 2 1-1/2	
		29. Basement? Yes <input checked="" type="checkbox"/> No <input type="checkbox"/>	
		30. Foundation Material Limestone	
		31. Wall Construction Masonry	
		32. Roof Type & Material Mansard/Slate HW FT	
		33. No. of Bays Front Side 45 99	
		34. Wall Treatment Red brick	
		35. Plan Shape Rectangular	
		36. Changes (Explain in #42) Addition: Moved:	
		37. Condition Interior: Exterior: Good	
		38. Preservation Underway? Yes <input type="checkbox"/> No <input checked="" type="checkbox"/>	
		39. Endangered? By What? Yes <input type="checkbox"/> No <input checked="" type="checkbox"/>	
		40. Visible from Public Road? Yes <input checked="" type="checkbox"/> No <input type="checkbox"/>	
		41. Distance from and Frontage on Road 5' / 35'	
43. History and Significance City significance.		46. Prepared by K. Oestreich	
44. Description of Environment and Outbuildings		47. Organization CDA	
45. Sources of Information		48. Date	
		49. Revision Date(s)	




State Historical Survey and Planning Office, State Capitol Building, Room B-25,
HISTORIC INVENTORY Jefferson City, Missouri 65101

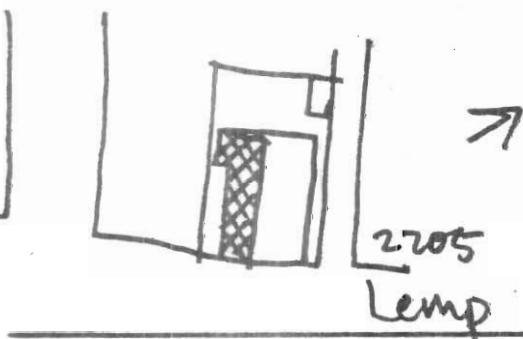
1. No.		4. Present Name(s)	
2. County St. Louis		5. Other Name(s)	
3. Location of Negatives C.D.A.			
6. Specific Location 39- 2636 2736 Lemp		16. Thematic Category Residential	
7. City or Town If Rural, Township & Vicinity St. Louis		17. Date(s) or Period c. 1885	
8. Site Plan with North Arrow 		18. Style or Design Mansard	
9. Coordinates UTM Lat. Long.		19. Architect or Engineer Vernacular	
10. Site I: Building Xi Structure I: Object I:		20. Contractor or Builder	
11. On National Register? Yes I: No Xi		21. Original Use, if apparent Residential	
12. Is it Eligible? Yes I: No Xi		22. Present Use Residential	
13. Part of Estab. Yes I: Hist. Dist.? No Xi		23. Ownership Public I: Private Xi	
14. District Potent? Yes I: No Xi		24. Owner's Name & Address, if known	
15. Name of Established District		25. Open to Public? Yes I: No Xi	
		26. Local Contact Person or Organization CDA.	
		27. Other Surveys in Which Included	
42. Further Description of Important Features A large structure with mansard roof. Roof treated in varigated slate in fishscale pattern broken by two dormers. Ornate, heavily bracketed cornice is good feature. Single central entry recessed under segmental brick arch with carved limestone keystone. The windows are treated the same. Limestone sills. Glazing is 1 over 1. Dressed limestone foundation front - undressed sides. Cast iron windowguards.		28. No. of Stories 2 1/2	
		29. Basement? Yes X: No I:	
		30. Foundation Material Masonry	
		31. Wall Construction Masonry	
		32. Roof Type & Material Mansard/Slate	
		33. No. of Bays Front Side	
		34. Wall Treatment Red Brick	
		35. Plan Shape rect.	
		36. Changes (Explain in #42) Addition I: Altered I: Moved I:	
		37. Condition Interior Exterior Good	
		38. Preservation Underway? Yes I: No I:	
		39. Endangered? By What? Yes I: No Xi	
		40. Visible from Public Road? Yes Xi: No I:	
		41. Distance from and Frontage on Road 5' / 40'	
43. History and Significance City significance.		5. Other Name(s) Photo	
44. Description of Environment and Outbuildings Short set back. Excellent cast iron fence.			
45. Sources of Information		46. Prepared by K. Oestreich	
		47. Organization CDA	
		48. Date	
		49. Revision Date(s)	


State Historical Survey and Planning Office, State Capitol Building, Room B-25,
HISTORIC INVENTORY Jefferson City, Missouri 65101

1. No.		4. Present Name(s)	
2. County St. Louis		5. Other Name(s)	
3. Location of Negatives C.D.A.			
6. Specific Location 2701 Lemp		16. Thematic Category Residential	
7. City or Town If Rural, Township & Vicinity St. Louis		17. Date(s) or Period c. 1885	
8. Site Plan with North Arrow 		18. Style or Design Mansard	
		19. Architect or Engineer 30	
		20. Contractor or Builder	
		21. Original Use, if apparent Residential 2 family	
		22. Present Use Residential 2 family	
		23. Ownership Public <input type="checkbox"/> Private <input checked="" type="checkbox"/>	
		24. Owner's Name & Address, if known	
9. Coordinates 151741880 UTM 4275100 Lat. 151744900 14276520 Long. 151742000 14275480 151742280 14276645		25. Open to Public? Yes <input type="checkbox"/> No <input checked="" type="checkbox"/>	
10. Site <input type="checkbox"/> Building <input checked="" type="checkbox"/> Structure <input type="checkbox"/> Object <input checked="" type="checkbox"/>		26. Local Contact Person or Organization CDA	
11. On National Register? Yes <input type="checkbox"/> No <input checked="" type="checkbox"/>		27. Other Surveys in Which Included	
12. Is it Eligible? Yes <input type="checkbox"/> No <input checked="" type="checkbox"/>			
13. Part of Estab. Hist. Dist.? Yes <input type="checkbox"/> No <input checked="" type="checkbox"/>		28. No. of Stories 32 1/2	
14. District Potent? Yes <input type="checkbox"/> No <input checked="" type="checkbox"/>		29. Basement? Yes <input checked="" type="checkbox"/> No <input type="checkbox"/>	
15. Name of Established District		30. Foundation Material Masonry 43	
		31. Wall Construction Masonry LB	
		32. Roof Type & Material Mansard/Slate 40 ft	
		33. No. of Bays Front Side 45 99	
		34. Wall Treatment Red Brick 30	
		35. Plan Shape rect. RC	
		36. Changes (Explain in #42) Addition <input type="checkbox"/> Altered <input type="checkbox"/> Moved <input type="checkbox"/>	
		37. Condition Interior Fair Exterior Fair	
		38. Preservation Underway? Yes <input type="checkbox"/> No <input checked="" type="checkbox"/>	
		39. Endangered? By What? Yes <input type="checkbox"/> No <input checked="" type="checkbox"/>	
		40. Visible from Public Road? Yes <input checked="" type="checkbox"/> No <input type="checkbox"/>	
		41. Distance from and Frontage on Road 3' / 35'	
42. Further Description of Important Features A mansard style two family structure. Very similar to the adjoining structure to the south which shares a common wall with it. The mansard is variegated gray slate in the fishscale pattern pierced by a pair of dormers. An outstanding pressed brick cornice is its best feature. Wall treatment is red brick. Glazing is 1 over 1 set into brick segmental arches. The front foundation is dressed limestone. A pair of entries lead to			
43. History and Significance the 2 units. City significance. A good example of the high quality of St. Louis brick work.			
44. Description of Environment and Outbuildings Good cast iron fence in front.			
45. Sources of Information		46. Prepared by K. Oestreich	
		47. Organization CDA	
		48. Date 49. Revision Date(s)	




State Historical Survey and Planning Office, State Capitol Building, Room B-25,
HISTORIC INVENTORY Jefferson City, Missouri 65101

1. No.		4. Present Name(s)	
2. County St. Louis		5. Other Name(s)	
3. Location of Negatives C.D.A.			
6. Specific Location 2705 Lemp		16. Thematic Category Residential	
7. City or Town If Rural, Township & Vicinity St. Louis		17. Date(s) or Period c. 1875	
8. Site Plan with North Arrow 		18. Style or Design Mansard	
		19. Architect or Engineer 30	
		20. Contractor or Builder Si	
		21. Original Use, if apparent Residential	
		22. Present Use Residential	
		23. Ownership Public <input type="checkbox"/> Private <input checked="" type="checkbox"/>	
		24. Owner's Name & Address, if known Irvin Sprou 2705 Lemp	
9. Coordinates UTM Lat. Long.		25. Open to Public? Yes <input type="checkbox"/> No <input type="checkbox"/>	
10. Site <input type="checkbox"/> Building <input checked="" type="checkbox"/> Structure <input type="checkbox"/> Object <input type="checkbox"/>		26. Local Contact Person or Organization CDA	
11. On National Register? Yes <input type="checkbox"/> No <input checked="" type="checkbox"/>		27. Other Surveys in Which Included:	
12. Is it Eligible? Yes <input type="checkbox"/> No <input checked="" type="checkbox"/>			
13. Part of Estab. Hist. Dist.? Yes <input type="checkbox"/> No <input checked="" type="checkbox"/>		28. No. of Stories 3 2 1/2	
14. District Potent? Yes <input type="checkbox"/> No <input checked="" type="checkbox"/>		29. Basement? Yes <input checked="" type="checkbox"/> No <input type="checkbox"/>	
15. Name of Established District		30. Foundation Material Masonry	
		31. Wall Construction Masonry-LB	
		32. Roof Type & Material Mansard/Slate MN Ft	
		33. No. of Bays Front Side 45 99	
		34. Wall Treatment Red Brick	
		35. Plan Shape rect.	
		36. Changes (Explain in #42) Addition <input type="checkbox"/> Altered <input type="checkbox"/> Moved <input type="checkbox"/>	
		37. Condition Interior Fair Exterior Fair	
		38. Preservation Underway? Yes <input type="checkbox"/> No <input checked="" type="checkbox"/>	
		39. Endangered? By What? Yes <input type="checkbox"/> No <input checked="" type="checkbox"/>	
		40. Visible from Public Road? Yes <input checked="" type="checkbox"/> No <input type="checkbox"/>	
		41. Distance from and Frontage on Road 0' / 25'	
42. Further Description of Important Features. A red brick structure in the mansard style. The mansard is treated in variegated gray slate in the fishscale style. The roof is pierced by a large central dormer. The building's cornice is its best feature - it is an exuberant example of pressed brick architecture. Glazing is 1 over 1 and set into segmental brick arches. The foundation in front is dressed limestone. The entry is on the southside of the building.			
43. History and Significance A good example of the mansard style and St. Louis brick architecture. City significance.			
44. Description of Environment and Outbuildings Fronts directly on the street. It shares a party wall with the adjoining south 2-family.			
45. Sources of Information			
46. Prepared by K. Oestreich			
47. Organization CDM			
48. Date		49. Revision (Date(s))	





State Historical Survey and Planning Office, State Capitol Building, Room B-25,
HISTORIC INVENTORY Jefferson City, Missouri 65101

1. No.		4. Present Name(s)	
2. County St. Louis		5. Other Name(s)	
3. Location of Negatives C.D.A.			
6. Specific Location 2708-2710 Lemp		16. Thematic Category Residential	
7. City or Town If Rural, Township & Vicinity St. Louis		17. Date(s) or Period c. 1880 1889	
8. Site Plan with North Arrow 		18. Style or Design Mansard/Slate 40/52	
		19. Architect or Engineer 30	
		20. Contractor or Builder	
		21. Original Use, if apparent Residential - 2-family	
		22. Present Use Residential - 2-family	
		23. Ownership Public <input type="checkbox"/> Private <input checked="" type="checkbox"/>	
		24. Owner's Name & Address, if known	
9. Coordinates UTM Lat. Long.		25. Open to Public? Yes <input type="checkbox"/> No <input checked="" type="checkbox"/>	
10. Site <input type="checkbox"/> Building <input checked="" type="checkbox"/> Structure <input type="checkbox"/> Object <input type="checkbox"/>		26. Local Contact Person or Organization CDA	
11. On National Register? Yes <input type="checkbox"/> No <input checked="" type="checkbox"/>		27. Other Surveys in Which Included	
12. Is it Eligible? Yes <input type="checkbox"/> No <input checked="" type="checkbox"/>			
13. Part of Estab. Hist. Dist.? Yes <input type="checkbox"/> No <input checked="" type="checkbox"/>			
14. District Potent? Yes <input type="checkbox"/> No <input checked="" type="checkbox"/>			
15. Name of Established District		28. No. of Stories 3 2 1/2	
		29. Basement? Yes <input type="checkbox"/> No <input checked="" type="checkbox"/>	
		30. Foundation Material Masonry 43	
		31. Wall Construction Masonry LB	
		32. Roof Type & Material Mansard/Slate MN FT DR	
		33. No. of Bays 45 99 Front Side	
		34. Wall Treatment Brick	
		35. Plan Shape rect.	
		36. Changes (Explain in #42) Addition <input type="checkbox"/> Altered <input type="checkbox"/> Moved <input type="checkbox"/>	
		37. Condition Interior Fair Exterior Fair	
		38. Preservation Underway? Yes <input type="checkbox"/> No <input checked="" type="checkbox"/>	
		39. Endangered? By What? Yes <input type="checkbox"/> No <input checked="" type="checkbox"/>	
		40. Visible from Public Road? Yes <input checked="" type="checkbox"/> No <input type="checkbox"/>	
		41. Distance from and Frontage on Road 4' / 35'	
42. Further Description of Important Features A mansard style vernacular building. The roof is slate, painted gray in the fishscale pattern. Handsome brick cornice. Also pressed brick under sills. Glazing is 1 over 1, set into segmental arches - as is the pair of central entires. Limestone foundation and steps. A pair of pressed brick stringcourses at 1st and 2nd floor sill levels. Original doors remain behind aluminum storms.			
43. History and Significance City significance.			
44. Description of Environment and Outbuildings Very short set back.			
45. Sources of Information		46. Prepared by K. Oestreich	
		47. Organization CDA	
		48. Date 49. Revision Date(s)	



State Historical Survey and Planning Office, State Capitol Building, Room B-25,
HISTORIC INVENTORY Jefferson City, Missouri 65101

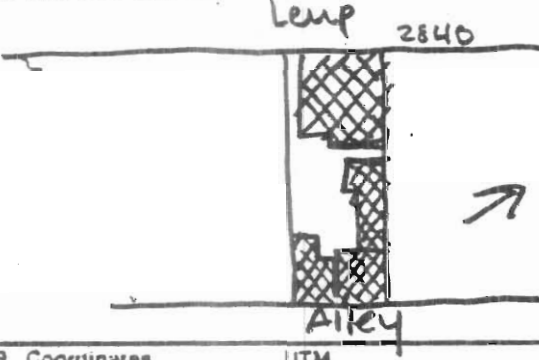
1. No.		4. Present Name(s)	
2. County St. Louis		5. Other Name(s)	
3. Location of Negatives C.D.A.			
6. Specific Location 2712-14 Lemp		16. Thematic Category Residential	
		17. Date(s) or Period c. 1880 1890	
7. City or Town If Rural, Township & Vicinity St. Louis		18. Style or Design Mansard 40/52	
8. Site Plan with North Arrow		19. Architect or Engineer Vernacular 20	
		20. Contractor or Builder	
		21. Original Use, if apparent Residential - 2-family	
9. Coordinates UTM Lat. Long.		22. Present Use Residential - 2-family	
10. Site: Building X Structure: Object		23. Ownership Public <input type="checkbox"/> Private <input checked="" type="checkbox"/>	
11. On National Register? Yes <input type="checkbox"/> No <input checked="" type="checkbox"/>		24. Owner's Name & Address, if known	
12. Is it Eligible? Yes <input type="checkbox"/> No <input checked="" type="checkbox"/>		25. Open to Public? Yes <input type="checkbox"/> No <input checked="" type="checkbox"/>	
13. Part of Estab. Hist. Dist.? Yes <input type="checkbox"/> No <input checked="" type="checkbox"/>		26. Local Contact Person or Organization CDA	
14. District Potent? Yes <input type="checkbox"/> No <input checked="" type="checkbox"/>		27. Other Surveys in Which Included	
15. Name of Established District		28. No. of Stories 2 1/2	
		29. Basement? Yes <input type="checkbox"/> No <input checked="" type="checkbox"/>	
		30. Foundation Material Masonry	
		31. Wall Construction Masonry	
		32. Roof Type & Material Mansard/Slate MN Ft	
		33. No. of Bays Front Side 45 99	
		34. Wall Treatment Brick	
		35. Plan Shape rect.	
		36. Changes (Explain in #42) Addition <input type="checkbox"/> Altered <input type="checkbox"/> Moved <input type="checkbox"/>	
		37. Condition Interior Exterior Good	
		38. Preservation Underway? Yes <input type="checkbox"/> No <input checked="" type="checkbox"/>	
		39. Endangered? By What? Yes <input type="checkbox"/> No <input checked="" type="checkbox"/>	
		40. Visible from Public Road? Yes <input type="checkbox"/> No <input checked="" type="checkbox"/>	
		41. Distance from and Frontage on Road 3' / 40'	
42. Further Description of Important Features Vernacular building with mansard roof. No dormers. Ornate cornice is its best feature. Treated in brick, painted yellow ochre with brown trim. Limestone foundation with cast iron windowguards in arrow motif. Glazing is 2 over 2. Still has original doors behind aluminum storm doors.			
			
43. History and Significance City significance.			
44. Description of Environment and Outbuildings Fronts almost on street. Neighborhood is rough. Wood picket fence.			
45. Sources of Information		46. Prepared by K. Oestreich	
		47. Organization CDA	
		48. Date 49. Revision Date(s)	


State Historical Survey and Planning Office, State Capitol Building, Room B-25,
HISTORIC INVENTORY Jefferson City, Missouri 65101

1. No.		4. Present Name(s)	
2. County St. Louis		5. Other Name(s)	
3. Location of Negatives C.D.A.			
6. Specific Location 2840-Lemp 42		16. Thematic Category Residential	
7. City or Town If Rural, Township & Vicinity St. Louis		17. Date(s) or Period c. 1870	
8. Site Plan with North Arrow Lemp 2840		18. Style or Design Vernacular 42/52	
		19. Architect or Engineer 30	
		20. Contractor or Builder	
		21. Original Use, if apparent Residential	
		22. Present Use Residential	
		23. Ownership Public <input type="checkbox"/> Private <input checked="" type="checkbox"/>	
		24. Owner's Name & Address, if known R.P.C. Service, Inc.	
9. Coordinates Lat. UTM Long.		25. Open to Public? Yes <input type="checkbox"/> No <input checked="" type="checkbox"/>	
10. Site <input type="checkbox"/> Building <input checked="" type="checkbox"/> Structure <input type="checkbox"/> Object <input type="checkbox"/>		26. Local Contact Person or Organization CDA	
11. On National Register? Yes <input type="checkbox"/> No <input checked="" type="checkbox"/>		27. Other Surveys in Which Included	
12. Is it Eligible? Yes <input type="checkbox"/> No <input checked="" type="checkbox"/>			
13. Part of Estab. Hist. Dist.? Yes <input type="checkbox"/> No <input checked="" type="checkbox"/>			
14. District Potent? Yes <input checked="" type="checkbox"/> No <input type="checkbox"/>			
15. Name of Established District		28. No. of Stories 2 1/2	
		29. Basement? Yes <input checked="" type="checkbox"/> No <input type="checkbox"/>	
		30. Foundation Material Masonry 13	
		31. Wall Construction Masonry 18	
		32. Roof Type & Material Gable/Tarpaper 68	
		33. No. of Bays Front Side 99	
		34. Wall Treatment Red Brick	
		35. Plan Shape rect.	
		36. Changes (Explain in #42) Addition <input type="checkbox"/> Altered <input type="checkbox"/> Moved <input type="checkbox"/>	
		37. Condition Interior Fair Exterior Fair	
		38. Preservation Underway? Yes <input type="checkbox"/> No <input checked="" type="checkbox"/>	
		39. Endangered? By What? Yes <input type="checkbox"/> No <input checked="" type="checkbox"/>	
		40. Visible from Public Road? Yes <input checked="" type="checkbox"/> No <input type="checkbox"/>	
		41. Distance from and Frontage on Road 0'/25'	
42. Further Description of Important Features A vernacular structure. Something of a derivative of the earlier Federal style. Red brick, painted red. Gable roof with shallow pitch and single dormers. All glazing is 2 over 2. Window frames, doors, trim are all painted green. Sills may be stone, but cannot be sure. Segmental brick arches over all openings, with carved lintels. Roof is treated in tarpaper. House is part of a group of two. Fronts directly on the street.			
43. History and Significance			
44. Description of Environment and Outbuildings Directly on street. Sidewalk is brick.			
45. Sources of Information			
46. Prepared by K. Oestreich			
47. Organization CDA			
48. Date 49. Revision Date(s)			

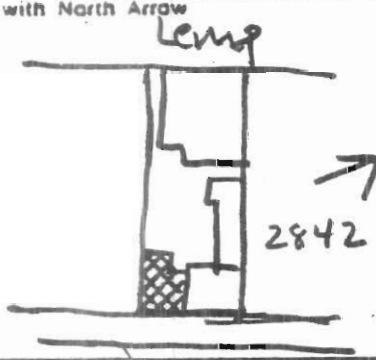


State Historical Survey and Planning Office, State Capitol Building, Room B-25,
HISTORIC INVENTORY Jefferson City, Missouri 65101

1. No.		4. Present Name(s)	
2. County St. Louis		5. Other Name(s)	
3. Location of Negatives C.D.A.			
6. Specific Location Alley House 2840 Lemp		16. Thematic Category Alley house	
7. City or Town If Rural, Township & Vicinity St. Louis		17. Date(s) or Period c. 1870 c. 1875	
8. Site Plan with North Arrow 		18. Style or Design Vernacular 49	
9. Coordinates Lat. UTM Long.		19. Architect or Engineer	
10. Site I: Building XI Structure I: Object I:		20. Contractor or Builder	
11. On National Register? Yes I: No X		21. Original Use, if apparent Residential	
12. Is it Eligible? Yes I: No X		22. Present Use Residential	
13. Part of Estab. Hist. Dist.? Yes I: No XI		23. Ownership Public I: Private X	
14. District Potent? Yes I: No X		24. Owner's Name & Address, if known RPC Service, Inc. 2840 Lemp	
15. Name of Established District		25. Open to Public? Yes I: No I	
42. Further Description of Important Features Red brick structure with limestone foundation. Glazing is 2 over 2 et in brick segmental arches. Roof is flat with parapet. Simple brick cornice. Very simple vernacular building. One of the City's relatively few remaining alley houses.		26. Local Contact Person or Organization CDA	
43. History and Significance City significance.		27. Other Surveys in Which Included	
44. Description of Environment and Outbuildings		28. No. of Stories 2	
45. Sources of Information		29. Basement? Yes X: No I	
		30. Foundation Material Limestone	
		31. Wall Construction Masonry	
		32. Roof Type & Material Flat parapet	
		33. No. of Bays Front Side	
		34. Wall Treatment Red Brick	
		35. Plan Shape rect.	
		36. Changes (Explain in #42) Addition I: Altered I: Moved I:	
		37. Condition Interior Exterior Fair	
		38. Preservation Underway? Yes I: No X	
		39. Endangered? By What? Yes I: No X	
		40. Visible from Public Road? Yes X: No I	
		41. Distance from and Frontage on Road 0'/25'	
		46. Prepared by K. Oestreich	
		47. Organization CDA	
		48. Date 49. Revision Date(s)	

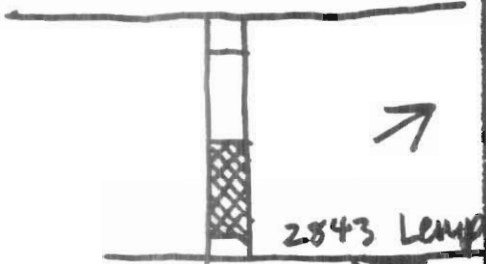



State Historical Survey and Planning Office, State Capitol Building, Room B-25,
HISTORIC INVENTORY Jefferson City, Missouri 65101

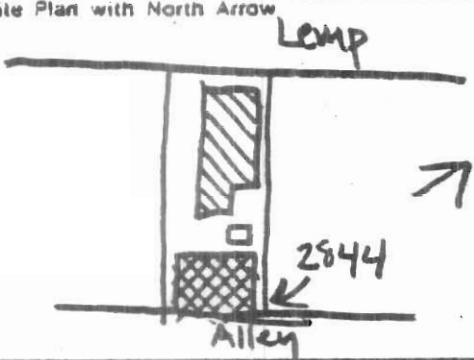
1. No.		4. Present Name(s)	
2. County St. Louis		5. Other Name(s)	
3. Location of Negatives C.D.A.			
6. Specific Location Alley House behind 2842 Lem		16. Thematic Category Alley House	
7. City or Town If Rural, Township & Vicinity St. Louis		17. Date(s) or Period c. 1870	
8. Site Plan with North Arrow 		18. Style or Design Vernacular	
9. Coordinates Lat. UTM Long.		19. Architect or Engineer	
10. Site I: Building X Structure I: Object I		20. Contractor or Builder	
11. On National Register? Yes I No X		21. Original Use, if apparent Residential	
12. Is it Eligible? Yes I No X		22. Present Use Residential	
13. Part of Estab. Hist. Dist.? Yes I No X		23. Ownership Public I Private X	
14. District Potent? Yes I No X		24. Owner's Name & Address, if known	
15. Name of Established District		25. Open to Public? Yes I No I	
		26. Local Contact Person or Organization CDA	
		27. Other Surveys in Which Included	
42. Further Description of Important Features A vernacular building treated in red brick. Glazing is 2 over 2 set in brick segmental arches. Undressed limestone foundation. On north side is overhanging frame structure covered in asphalt shingles. Perhaps a built over porch. One of the City's few remaining alley houses.		28. No. of Stories 2	
		29. Basement? Yes X No I	
		30. Foundation Material Limestone	
		31. Wall Construction Masonry	
		32. Roof Type & Material Half Gable	
		33. No. of Bays Front Side	
		34. Wall Treatment Red Brick	
		35. Plan Shape rect.	
		36. Changes (Explain in #42) Addition: Altered: Moved:	
		37. Condition Interior Fair	
		38. Preservation Underway? Yes I No X	
		39. Endangered? By What? Yes I No X	
		40. Visible from Public Road? Yes X No I	
		41. Distance from and Frontage on Road 0'/30'	
43. History and Significance City significance.		46. Prepared by K. Oestreich	
44. Description of Environment and Outbuildings		47. Organization CDA	
45. Sources of Information		48. Date	
		49. Revision Date(s)	



State Historical Survey and Planning Office, State Capitol Building, Room B-25,
HISTORIC INVENTORY Jefferson City, Missouri 65101



1. No.		4. Present Name(s)		1 to 4 Copy Present Name(s)
2. County St. Louis		5. Other Name(s)		
3. Location of Negatives C.D.A.				
6. Specific Location 2843 Lemp		16. Thematic Category Res.	28. No. of Stories 2 1/2	5. Other Name(s)
7. City or Town If Rural, Township & Vicinity St. Louis		17. Date(s) or Period C. 1880-85 1889	29. Basement? Yes <input checked="" type="checkbox"/> No <input type="checkbox"/>	
8. Site Plan with North Arrow 		18. Style or Design Mansard	30. Foundation Material Masonry	
		19. Architect or Engineer Mansard	31. Wall Construction Masonry	
		20. Contractor or Builder 30	32. Roof Type & Material Mansard/Slate	
		21. Original Use, if apparent Res.	33. No. of Bays Front Side	
		22. Present Use Res.	34. Wall Treatment Red brick	
		23. Ownership Public <input type="checkbox"/> Private <input checked="" type="checkbox"/>	35. Plan Shape Rect.	
		24. Owner's Name & Address, if known Helen Phelps 2843 Lemp	36. Changes (Explain in #42) Addition <input type="checkbox"/> Altered <input type="checkbox"/> Moved <input type="checkbox"/>	
		25. Open to Public? Yes <input type="checkbox"/> No <input checked="" type="checkbox"/>	37. Condition Interior _____ Exterior <u>Good</u>	
9. Coordinates UTM Lat. _____ Long. _____		26. Local Contact Person or Organization CDA	38. Preservation Underway? Yes <input type="checkbox"/> No <input type="checkbox"/>	5. Other Name(s)
10. Site Building X Structure Object		27. Other Surveys in Which Included	39. Endangered? By What? Yes <input type="checkbox"/> No <input type="checkbox"/>	
11. On National Register? Yes <input type="checkbox"/> No <input checked="" type="checkbox"/>			40. Visible from Public Road? Yes <input checked="" type="checkbox"/> No <input type="checkbox"/>	
12. Is it Eligible? Yes <input type="checkbox"/> No <input checked="" type="checkbox"/>			41. Distance from and Frontage on Road 8' / 20'	
13. Part of Estab. Yes <input type="checkbox"/> Hist. Dist.? No <input type="checkbox"/>				
14. District Potent? Yes <input checked="" type="checkbox"/> No <input type="checkbox"/>				
15. Name of Established District				
42. Further Description of Important Features A vernacular structure treated in red brick with variegated gray slate Mansard roof. Roof is in fishscale pattern and broken by a single dormer. The building's best feature is a very good pressed brick cornice. Windows and entry set into segmental arches with pressed brick and blocks. Limestone sills. Dressed limestone foundation (front). Glazing is one over one. No apparent alterations		Photo 		
43. History and Significance City Significance.				
44. Description of Environment and Outbuildings This is an exception - street is unlike most St. Louis Streets. It has a slight curve to it giving a clear panorama of the block.				
45. Sources of Information		46. Prepared by K. Oestreich		
		47. Organization CDA		
		48. Date		
		49. Revision Date(s)		

State Historical Survey and Planning Office, State Capitol Building, Room B-25,
HISTORIC INVENTORY Jefferson City, Missouri 65101

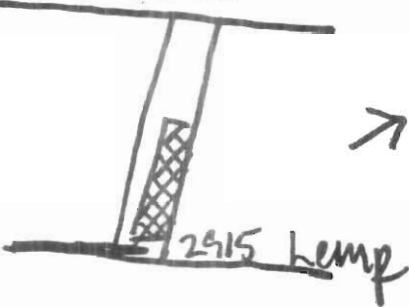
1. No.		4. Present Name(s)	
2. County St. Louis		5. Other Name(s)	
3. Location of Negatives C.D.A.			
6. Specific Location Alley house behind 2844 Lemp		16. Thematic Category Alley House	28. No. of Stories 2½
7. City or Town If Rural, Township & Vicinity St. Louis		17. Date(s) or Period c. 1870-75 C. 1885	29. Basement? Yes <input checked="" type="checkbox"/> No <input type="checkbox"/>
8. Site Plan with North Arrow 		18. Style or Design Vernacular 49	30. Foundation Material Masonry
9. Coordinates Lat. UTM Long.		19. Architect or Engineer	31. Wall Construction Masonry
10. Site <input type="checkbox"/> Building <input checked="" type="checkbox"/> Structure <input type="checkbox"/> Object <input type="checkbox"/>		20. Contractor or Builder	32. Roof Type & Material Mansard
11. On National Register? Yes <input type="checkbox"/> No <input checked="" type="checkbox"/>		21. Original Use, if apparent Residential	33. No. of Bays Front Side
12. Is it Eligible? Yes <input type="checkbox"/> No <input checked="" type="checkbox"/>		22. Present Use Residential	34. Wall Treatment Red Brick
13. Part of Estab. Hist. Dist.? Yes <input type="checkbox"/> No <input checked="" type="checkbox"/>		23. Ownership Public <input type="checkbox"/> Private <input checked="" type="checkbox"/>	35. Plan Shape rect.
14. District Potent? Yes <input type="checkbox"/> No <input checked="" type="checkbox"/>		24. Owner's Name & Address, if known William Rittinger 2844 Lemp	36. Changes (Explain in #42) Addition <input type="checkbox"/> Altered <input type="checkbox"/> Moved <input type="checkbox"/>
15. Name of Established District		25. Open to Public? Yes <input type="checkbox"/> No <input checked="" type="checkbox"/>	37. Condition Interior Exterior Fair
42. Further Description of Important Features A large vernacular structure with mansard roof. Located on the alley behind 2844 Lemp. Mansard roof. Wall treatment is red brick. Undressed limestone foundation. Glazing is 2 over 2 set in brick segmental arches. Facade is painted light green. One of the City's few remaining alley houses.		26. Local Contact Person or Organization CDA	38. Preservation Underway? Yes <input type="checkbox"/> No <input checked="" type="checkbox"/>
43. History and Significance City significance.		27. Other Surveys in Which Included	39. Endangered? By What? Yes <input type="checkbox"/> No <input checked="" type="checkbox"/>
44. Description of Environment and Outbuildings		40. Visible from Public Road? Yes <input type="checkbox"/> No <input checked="" type="checkbox"/>	
45. Sources of Information		41. Distance from and Frontage on Road 0'/40'	
46. Prepared by K. Oestreich		47. Organization CDA	
48. Date		49. Revision Date(s)	




State Historical Survey and Planning Office, State Capitol Building, Room B-25,
HISTORIC INVENTORY Jefferson City, Missouri 65101

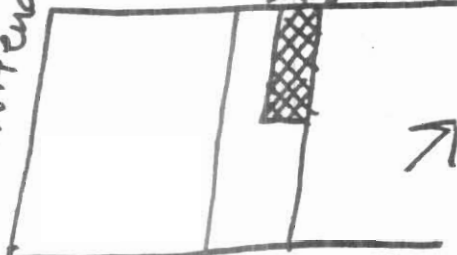
1. No.		4. Present Name(s)		2. County	3. Location of Negatives	5. Other Name(s)
2. County						
3. Location of Negatives						
6. Specific Location		16. Thematic Category		28. No. of Stories		2. Copy
2901 Lemp		Res.		29. Basement? Yes <input checked="" type="checkbox"/> No <input type="checkbox"/>		
7. City or Town If Rural, Township & Vicinity		17. Date(s) or Period		30. Foundation Material		
St. Louis		C. 1870 C. 1880		Masonry		4. Present Name(s)
8. Site Plan with North Arrow		18. Style or Design		31. Wall Construction		
		Vernacular 42/49		Masonry		
9. Coordinates		19. Architect or Engineer		32. Roof Type & Material		4. Present Name(s)
Lat. UTM		20. Contractor or Builder		gable/asphalt		
Long.		21. Original Use, if apparent		33. No. of Bays		
10. Site <input type="checkbox"/> Building <input checked="" type="checkbox"/>		22. Present Use		34. Wall Treatment		4. Present Name(s)
Structure <input type="checkbox"/> Object <input type="checkbox"/>		Res.		Red brick		
11. On National Register? Yes <input type="checkbox"/> No <input checked="" type="checkbox"/>		23. Ownership		35. Plan Shape		
12. Is it Eligible? Yes <input type="checkbox"/> No <input checked="" type="checkbox"/>		Public <input type="checkbox"/> Private <input checked="" type="checkbox"/>		Rect.		4. Present Name(s)
13. Part of Estab. Hist. Dist.? Yes <input type="checkbox"/> No <input checked="" type="checkbox"/>		24. Owner's Name & Address, if known		36. Changes (Explain in #42)		
14. District Potent? Yes <input checked="" type="checkbox"/> No <input checked="" type="checkbox"/>		Jay T. Wand 2901 Lemp		Addition <input type="checkbox"/> Altered <input type="checkbox"/> Moved <input type="checkbox"/>		
15. Name of Established District		25. Open to Public? Yes <input type="checkbox"/> No <input checked="" type="checkbox"/>		37. Condition		4. Present Name(s)
		26. Local Contact Person or Organization		Interior		
		CDA		Exterior Fair		
42. Further Description of Important Features		27. Other Surveys in Which Included		38. Preservation Underway? Yes <input type="checkbox"/> No <input checked="" type="checkbox"/>		5. Other Name(s)
A vernacular adaptation of the earlier National Federal Style. Gable roof - no dormers. Superb cornice is its best feature. Also notable is a second floor cast iron balcony. The glazing is two over two, set in segmental arches. Limestone sills. Also dressed limestone foundation. Window grates are cast iron in spear motif. Limestone steps have been replaced by concrete. Federal Style entry has been altered				39. Endangered? By What? Yes <input type="checkbox"/> No <input checked="" type="checkbox"/>		
43. History and Significance				40. Visible from Public Road? Yes <input checked="" type="checkbox"/> No <input type="checkbox"/>		
Aluminum awnings over entry and 1st floor windows. Large rear porch. Two badly leaning chimneys.				41. Distance from and Frontage on Road		5. Other Name(s)
City Significance.				15' / 25'		
44. Description of Environment and Outbuildings						
Corner location - chain link fence in front.						5. Other Name(s)
45. Sources of Information				46. Prepared by		
				K. Oestreich		
				47. Organization		5. Other Name(s)
				CDA		
				48. Date		
				49. Revision Date(s)		5. Other Name(s)

State Historical Survey and Planning Office, State Capitol Building, Room B-25,
HISTORIC INVENTORY Jefferson City, Missouri 65101

1. No.		4. Present Name(s)		1. No.	
2. County St. Louis		5. Other Name(s)		2. County	
3. Location of Negatives C.D.A.				3. County	
6. Specific Location 2915 Lemp		16. Thematic Category Res		28. No. of Stories 3 2 1	
7. City or Town If Rural, Township & Vicinity St. Louis		17. Date(s) or Period C.1880 C.1890		29. Basement? Yes <input type="checkbox"/> No <input checked="" type="checkbox"/>	
8. Site Plan with North Arrow 		18. Style or Design Mansard 40/49		30. Foundation Material Masonry	
		19. Architect or Engineer 20 43		31. Wall Construction Masonry	
		20. Contractor or Builder		32. Roof Type & Material Mansard/Slate	
		21. Original Use, if apparent Res.		33. No. of Bays Front Side	
		22. Present Use Res.		34. Wall Treatment Red Brick	
		23. Ownership Public <input type="checkbox"/> Private <input checked="" type="checkbox"/>		35. Plan Shape Rect	
		24. Owner's Name & Address, if known Thomas P. Scanlon 2915 Lemp		36. Changes (Explain in #42) Addition <input type="checkbox"/> Altered <input type="checkbox"/> Moved <input type="checkbox"/>	
9. Coordinates UTM Lat. Long.		25. Open to Public? Yes <input type="checkbox"/> No <input checked="" type="checkbox"/>		37. Condition Interior <input type="checkbox"/> Exterior <input checked="" type="checkbox"/>	
10. Site <input type="checkbox"/> Building <input checked="" type="checkbox"/> Structure <input type="checkbox"/> Object <input type="checkbox"/>		26. Local Contact Person or Organization CDA		38. Preservation Underway? Yes <input type="checkbox"/> No <input type="checkbox"/>	
11. On National Register? Yes <input type="checkbox"/> No <input checked="" type="checkbox"/>		27. Other Surveys in Which Included		39. Endangered? By What? Yes <input type="checkbox"/> No <input type="checkbox"/>	
12. Is it Eligible? Yes <input type="checkbox"/> No <input checked="" type="checkbox"/>				40. Visible from Public Road? Yes <input checked="" type="checkbox"/> No <input type="checkbox"/>	
13. Part of Estab. Hist. Dist.? Yes <input type="checkbox"/> No <input checked="" type="checkbox"/>				41. Distance from and Frontage on Road 10' / 20'	
14. District Potent? Yes <input type="checkbox"/> No <input checked="" type="checkbox"/>					
15. Name of Established District					
42. Further Description of Important Features A superb structure with Mansard roof. Variegated gray slate in fishscale pattern broken by a single dormer. Red brick facade. Segmented arches over windows. Glazing is one over one on the front of the house, and two over two, sides and rear. Limestone foundation (dressed), also limestone sills. Carving on front lintels. Exceptionally good cornice. The building is in only fair condition but someone is working on the cornice.					
43. History and Significance City significance.					
44. Description of Environment and Outbuildings Located in mid-block.					
45. Sources of Information					
46. Prepared by K. Oestreich					
47. Organization CDA					
48. Date 49. Revision Date(s)					

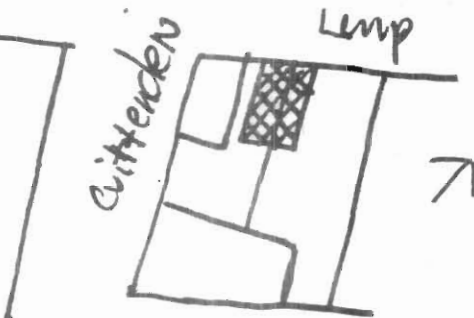



State Historical Survey and Planning Office, State Capitol Building, Room B-25,
HISTORIC INVENTORY Jefferson City, Missouri 65101

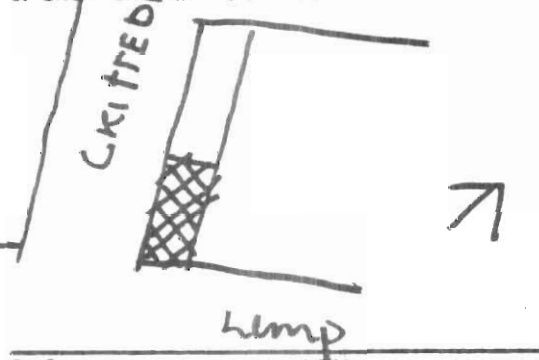
1. No.		4. Present Name(s)	
2. County St. Louis		5. Other Name(s)	
3. Location of Negatives C.D.A.			
6. Specific Location 2918 Lemp		16. Thematic Category Residential	
7. City or Town If Rural, Township & Vicinity St. Louis		17. Date(s) or Period c. 1875	
8. Site Plan with North Arrow 		18. Style or Design Mansard	
9. Coordinates Lat. UTM Long.		19. Architect or Engineer 30 43	
10. Site II Building XI Structure II Object II		20. Contractor or Builder	
11. On National Register? Yes II No XI		21. Original Use, if apparent Residential	
12. Is it Eligible? Yes II No XI		22. Present Use Residential	
13. Part of Estab. Hist. Dist.? Yes II No XI		23. Ownership Public II Private XI	
14. District Potent? Yes II No XI		24. Owner's Name & Address, if known Robert Oarpewter 2918 Lemp	
15. Name of Established District		25. Open to Public? Yes II No XI	
42. Further Description of Important Features A mansard style structure - mansard is varigated gray slate in the fishscale pattern - broken by a large central dormer. Stepped parapet wall with chimney on either side. The building's best feature by far is its superb brick cornice - it has at least 5 different kinds of brick - glazing is 1 over 1. Stone sills and carved lintels. Large entry to left front of house set into circular headed, recessed entry which is		26. Local Contact Person or Organization CDA	
43. History and Significance unusual. Entry is outlined with pressed brick hood. on the street. Limestone foundation.		27. Other Surveys in Which Included	
44. Description of Environment and Outbuildings Fronts directly on the street. The neighborhood has seen better days.		28. No. of Stories 3 2 1/2	
45. Sources of Information		29. Basement? Yes IX No I	
		30. Foundation Material Masonry	
		31. Wall Construction Masonry	
		32. Roof Type & Material Mansard/Slate	
		33. No. of Bays Front Side	
		34. Wall Treatment Red Brick	
		35. Plan Shape Rect.	
		36. Changes (Explain in #42) Addition Altered Moved	
		37. Condition Interior Exterior Good	
		38. Preservation Underway? Yes II No IX	
		39. Endangered? By What? Yes II No IX	
		40. Visible from Public Road? Yes IX No I	
		41. Distance from and Frontage on Road 0' / 30'	
		46. Prepared by K. Oestreich	
		47. Organization CDA	
		48. Date 49. Revision Date(s)	



State Historical Survey and Planning Office, State Capitol Building, Room B-25,
HISTORIC INVENTORY Jefferson City, Missouri 65101

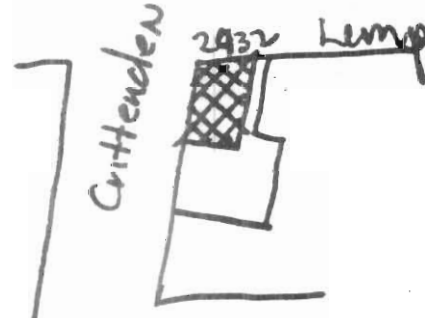

1. No.		4. Present Name(s)	
2. County St. Louis		5. Other Name(s)	
3. Location of Negatives C.D.A.			
6. Specific Location 2928-30 Lemp		16. Thematic Category Residential	28. No. of Stories 3 2½
7. City or Town If Rural, Township & Vicinity St. Louis		17. Date(s) or Period c. 1880 1887	29. Basement? Yes <input checked="" type="checkbox"/> No <input type="checkbox"/>
8. Site Plan with North Arrow		18. Style or Design Mansard 40/52	30. Foundation Material Mansard
		19. Architect or Engineer 30 43	31. Wall Construction Masonry
		20. Contractor or Builder RS	32. Roof Type & Material Mansard Slate
9. Coordinates UTM Lat. Long.		21. Original Use, if apparent Two-Family Residential	33. No. of Bays Front Side
10. Site <input type="checkbox"/> Building <input checked="" type="checkbox"/> Structure <input type="checkbox"/> Object <input checked="" type="checkbox"/>		22. Present Use Two-Family Residential	34. Wall Treatment Red Brick
11. On National Register? Yes <input type="checkbox"/> No <input checked="" type="checkbox"/>	12. Is it Eligible? Yes <input type="checkbox"/> No <input checked="" type="checkbox"/>	23. Ownership Public <input type="checkbox"/> Private <input checked="" type="checkbox"/>	35. Plan Shape rect.
13. Part of Estab. Yes <input type="checkbox"/> Hist. Dist.? No <input checked="" type="checkbox"/>	14. District Potent? Yes <input type="checkbox"/> No <input checked="" type="checkbox"/>	24. Owner's Name & Address, if known Neal Kalishman	36. Changes (Explain in #42) Addition <input type="checkbox"/> Altered <input type="checkbox"/> Moved <input type="checkbox"/>
15. Name of Established District		25. Open to Public? Yes <input type="checkbox"/> No <input checked="" type="checkbox"/>	37. Condition Interior <input type="checkbox"/> Exterior <input checked="" type="checkbox"/> Good
		26. Local Contact Person or Organization CDA	38. Preservation Underway? Yes <input type="checkbox"/> No <input checked="" type="checkbox"/>
		27. Other Surveys in Which Included	39. Endangered? By What? Yes <input type="checkbox"/> No <input checked="" type="checkbox"/>
			40. Visible from Public Road? Yes <input type="checkbox"/> No <input checked="" type="checkbox"/>
			41. Distance from and Frontage on Road 0'/40'
42. Further Description of Important Features This is one of a pair of two identical 2-family structures. Both are in the mansard style. Mansard in variegated gray slate in the fishscale pattern. Roof broken by a pair of dormers. Red brick facade with cavetto brick cornice. Windows and doors set into brick segmental arches with limestone keystone. Limestone sills, foundation and entry stairs. All glazing is 2 over 2. Large rear porch. A pair of entry doors			
43. History and Significance in center of structure.		5. Other Name(s)	
44. Description of Environment and Outbuildings Front directly on the street. Identical to its neighbor.			
45. Sources of Information		46. Prepared by K. Oestreich	
		47. Organization CDA	
		48. Date	49. Revision Date(s)

State Historical Survey and Planning Office, State Capitol Building, Room B-25, HISTORIC INVENTORY Jefferson City, Missouri 65101

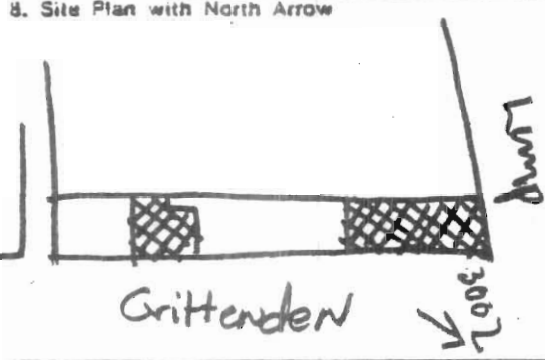
1. No.		4. Present Name(s)		mo-86-00051 152-405-	
2. County St. Louis		5. Other Name(s)			
3. Location of Negatives C.D.A.					
6. Specific Location 2931 Lemp		16. Thematic Category Tenement		28. No. of Stories 3 2 1/2	
7. City or Town If Rural, Township & Vicinity St. Louis		17. Date(s) or Period c. 1880-85		29. Basement? Yes <input checked="" type="checkbox"/> No <input type="checkbox"/>	
8. Site Plan with North Arrow 		18. Style or Design Mansard		30. Foundation Material Limestone	
9. Coordinates Lat. UTM Long.		19. Architect or Engineer 40/63 30 43 BA		31. Wall Construction Masonry	
10. Site Building X Structure Object		20. Contractor or Builder		32. Roof Type & Material Slate/Mansard	
11. On National Register? Yes <input type="checkbox"/> No <input checked="" type="checkbox"/>		21. Original Use, if apparent Residential/Commercial		33. No. of Bays Front Side	
12. Is it Eligible? Yes <input type="checkbox"/> No <input checked="" type="checkbox"/>		22. Present Use Residential/Tavern		34. Wall Treatment Red Brick	
13. Part of Estab. Hist. Dist.? Yes <input type="checkbox"/> No <input checked="" type="checkbox"/>		23. Ownership Public <input type="checkbox"/> Private <input checked="" type="checkbox"/>		35. Plan Shape Mod. Rect.	
14. District Potent? Yes <input type="checkbox"/> No <input checked="" type="checkbox"/>		24. Owner's Name & Address, if known Ray Wand 2931 Lemp		36. Changes (Explain in #42) Addition <input type="checkbox"/> Altered <input type="checkbox"/> Moved <input type="checkbox"/>	
15. Name of Established District		25. Open to Public? Partially Yes <input checked="" type="checkbox"/> No <input type="checkbox"/>		37. Condition Interior Fair Exterior Fair	
42. Further Description of Important Features An outstanding corner commercial building. 1st floor tavern - upstairs is residential. Turns corner very well. Second floor cast iron balcony and walk out. Red brick facade. Very little cast iron on the storefront. Exceptional pressed brick, however. Also a very good pressed brick cornice. Cast iron grills on 1st floor windows in arrow motif. Main door at corner. 2nd door on Crittenden. The mansard is gray slate alternating in		26. Local Contact Person or Organization CDA		38. Preservation Underway? Yes <input type="checkbox"/> No <input checked="" type="checkbox"/>	
43. History and Significance the fishscale and rectangular pattern. Six dormers break the roof. Very unusual style. Two on Crittenden have chimnies ran through the center. City significance.		27. Other Surveys in Which Included		39. Endangered? By What? Yes <input type="checkbox"/> No <input checked="" type="checkbox"/>	
44. Description of Environment and Outbuildings Fronts directly on the street corner location.		46. Prepared by K. Oestreich		40. Visible from Public Road? Yes <input checked="" type="checkbox"/> No <input type="checkbox"/>	
45. Sources of Information		47. Organization CDA		41. Distance from and Frontage on Road 0' / 70'	
		48. Date		49. Revision (Date)	



State Historical Survey and Planning Office, State Capitol Building, Room B-25,
HISTORIC INVENTORY Jefferson City, Missouri 65101

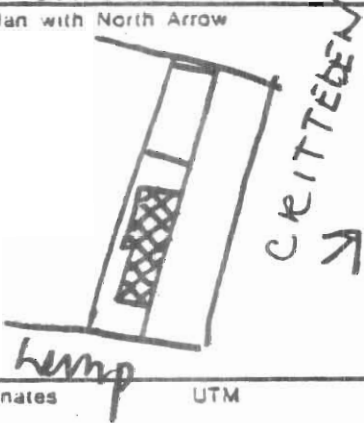

1. No.		4. Present Name(s)		2. County
2. County St. Louis		5. Other Name(s)		
3. Location of Negatives C.D.A.				
6. Specific Location 2932 Lemp		16. Thematic Category Residential	28. No. of Stories 2½	3. Locality
7. City or Town If Rural, Township & Vicinity St. Louis		17. Date(s) or Period c. 1880 1887	29. Basement? Yes <input checked="" type="checkbox"/> No <input type="checkbox"/>	
8. Site Plan with North Arrow 		18. Style or Design Mansard 40/50	30. Foundation Material Mansard	
		19. Architect or Engineer 30 43	31. Wall Construction Masonry	4. Present Name(s)
		20. Contractor or Builder	32. Roof Type & Material Mansard/Slate	
		21. Original Use, if apparent Two-Family Residential	33. No. of Bays Front Side	
		22. Present Use Two-Family Residential	34. Wall Treatment Red Brick	5. Other Name(s)
		23. Ownership Public <input type="checkbox"/> Private <input checked="" type="checkbox"/>	35. Plan Shape rect.	
		24. Owner's Name & Address, if known Neal Kalishman	36. Changes (Explain in #42) Addition <input type="checkbox"/> Altered <input type="checkbox"/> Moved <input type="checkbox"/>	
9. Coordinates Lat. UTM Long.		25. Open to Public? Yes <input type="checkbox"/> No <input checked="" type="checkbox"/>	37. Condition Interior Exterior Good	
10. Site <input type="checkbox"/> Building <input checked="" type="checkbox"/> Structure <input type="checkbox"/> Object <input type="checkbox"/>		26. Local Contact Person or Organization CDA	38. Preservation Underway? Yes <input type="checkbox"/> No <input checked="" type="checkbox"/>	
11. On National Register? Yes <input type="checkbox"/> No <input checked="" type="checkbox"/>		27. Other Surveys in Which Included	39. Endangered? By What? Yes <input type="checkbox"/> No <input checked="" type="checkbox"/>	
12. Is it Eligible? Yes <input type="checkbox"/> No <input checked="" type="checkbox"/>			40. Visible from Public Road? Yes <input checked="" type="checkbox"/> No <input type="checkbox"/>	
13. Part of Estab. Hist. Dist.? Yes <input type="checkbox"/> No <input checked="" type="checkbox"/>			41. Distance from and Frontage on Road 0' / 40'	
14. District Potent? Yes <input checked="" type="checkbox"/> No <input type="checkbox"/>				
15. Name of Established District				
42. Further Description of Important Features This is one of a pair of two identical 2-family structures. Both are in the mansard style. Mansard in variegated gray slate in the fishscale pattern. Roof broken by a pair of dormers. Red brick facade with cavetto brick cornice. Windows and doors set into brick segmental arches with limestone keystone. Limestone skills, foundation and entry stairs. All glazing is 2 over 2. Large rear porch. A pair of entry doors				5. Other Name(s)
43. History and Significance in center of structure.				
44. Description of Environment and Outbuildings Front directly on the street. Identical to its neighbor.				
45. Sources of Information		46. Prepared by K. Oestreich		
		47. Organization CDA		
		48. Date 49. Revision Date(s)		

State Historical Survey and Planning Office, State Capitol Building, Room B-25,
HISTORIC INVENTORY Jefferson City, Missouri 65101



1. No.		4. Present Name(s) Knoph's Market	
2. County St. Louis		5. Other Name(s)	
3. Location of Negatives C.D.A.			
6. Specific Location 3000 - 3002 Lemp		16. Thematic Category Tenement	
7. City or Town If Rural, Township & Vicinity St. Louis		17. Date(s) or Period c. 1880 1893	
8. Site Plan with North Arrow 		18. Style or Design Vernacular 40/63	
		19. Architect or Engineer 30 43	
		20. Contractor or Builder BA	
		21. Original Use, if apparent Tenement	
		22. Present Use Tenement	
		23. Ownership Public <input type="checkbox"/> Private <input checked="" type="checkbox"/>	
		24. Owner's Name & Address, if known Ray N. Brewer	
9. Coordinates UTM Lat. Long.		25. Open to Public? Partially Yes <input type="checkbox"/> No <input checked="" type="checkbox"/>	
10. Site <input type="checkbox"/> Building <input checked="" type="checkbox"/> Structure <input type="checkbox"/> Object <input type="checkbox"/>		26. Local Contact Person or Organization CDA	
11. On National Register? Yes <input type="checkbox"/> No <input checked="" type="checkbox"/>		27. Other Surveys in Which Included	
12. Is it Eligible? Yes <input type="checkbox"/> No <input checked="" type="checkbox"/>			
13. Part of Estab. Hist. Dist.? Yes <input type="checkbox"/> No <input checked="" type="checkbox"/>		28. No. of Stories 3	
14. District Potent? Yes <input checked="" type="checkbox"/> No <input type="checkbox"/>		29. Basement? Yes <input checked="" type="checkbox"/> No <input type="checkbox"/>	
15. Name of Established District		30. Foundation Material Masonry	
		31. Wall Construction Masonry	
		32. Roof Type & Material Flat w/parapet	
		33. No. of Bays Front 8 Side 3	
		34. Wall Treatment Red Brick	
		35. Plan Shape rect.	
		36. Changes (Explain in #42) Addition <input type="checkbox"/> Altered <input type="checkbox"/> Moved <input type="checkbox"/>	
		37. Condition Interior Exterior Good	
		38. Preservation Underway? Yes <input type="checkbox"/> No <input checked="" type="checkbox"/>	
		39. Endangered? By What? Yes <input type="checkbox"/> No <input checked="" type="checkbox"/>	
		40. Visible from Public Road? Yes <input checked="" type="checkbox"/> No <input type="checkbox"/>	
		41. Distance from and Frontage on Road 0' / 70'	
42. Further Description of Important Features A very handsome 3-story tenement. Market on 1st floor and residential on two floors above. Roof is flat. Elaborate parapet wall. Outstanding use of pressed brick on cornice and 2nd and 3rd floor window hoods. Superb example of St. Louis brick architecture. 3rd floor windows set in shallow segmental arches and 2nd floor has circular headed windows. Glazing is 1 over 1. Sandstone stringcourse at 2nd floor window			
43. History and Significance and block level carved in floral design. Lime-stone sills on windows. A pair of wrought iron balconies grace the 2nd floor. Cast iron storefront on first floor painted green. Old sign still readable on brick says "DIAMOND."			
44. Description of Environment and Outbuildings Large structure on prominent corner site. Turns the corner well.			
45. Sources of Information			
46. Prepared by K. Oestreich			
47. Organization CDA			
48. Date 49. Revision Date(s)			



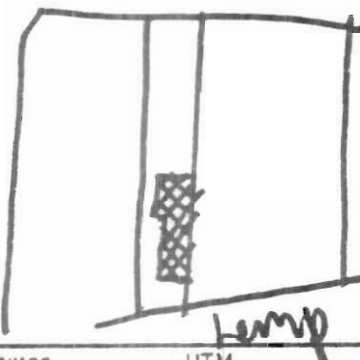
State Historical Survey and Planning Office, State Capitol Building, Room B-25,
HISTORIC INVENTORY Jefferson City, Missouri 65101

1. No.		4. Present Name(s)			
2. County St. Louis		5. Other Name(s)			
3. Location of Negatives C.D.A.					
6. Specific Location 3003 Lemp		16. Thematic Category Residential		28. No. of Stories 2 1½	
7. City or Town If Rural, Township & Vicinity St. Louis		17. Date(s) or Period c. 1880-85 1886		29. Basement? Yes <input checked="" type="checkbox"/> No <input type="checkbox"/>	
8. Site Plan with North Arrow 		18. Style or Design Mansard 40/49		30. Foundation Material Limestone	
		19. Architect or Engineer Vernacular 20 43		31. Wall Construction Masonry	
		20. Contractor or Builder SI		32. Roof Type & Material Mansard/Slate	
		21. Original Use, if apparent Residential		33. No. of Bays Front Side	
		22. Present Use Residential		34. Wall Treatment Red Brick	
		23. Ownership Public <input type="checkbox"/> Private <input checked="" type="checkbox"/>		35. Plan Shape Rect.	
		24. Owner's Name & Address, if known Michael Miano 3003 Lemp		36. Changes (Explain in #42) Addition <input type="checkbox"/> Altered <input type="checkbox"/> Moved <input type="checkbox"/>	
9. Coordinates Lat. UTM Long.		25. Open to Public? Yes <input type="checkbox"/> No <input checked="" type="checkbox"/>		37. Condition Interior _____ Exterior Good	
10. Site Building <input checked="" type="checkbox"/> Structure <input type="checkbox"/> Object <input type="checkbox"/>		26. Local Contact Person or Organization CDA		38. Preservation Underway? Yes <input type="checkbox"/> No <input checked="" type="checkbox"/>	
11. On National Register? Yes <input type="checkbox"/> No <input checked="" type="checkbox"/>		27. Other Surveys in Which Included		39. Endangered? By What? Yes <input type="checkbox"/> No <input checked="" type="checkbox"/>	
12. Is it Eligible? Yes <input type="checkbox"/> No <input checked="" type="checkbox"/>				40. Visible from Public Road? Yes <input checked="" type="checkbox"/> No <input type="checkbox"/>	
13. Part of Estab. Yes <input type="checkbox"/> Hist. Dist.? No <input checked="" type="checkbox"/>				41. Distance from and Frontage on Road 20' / 25'	
14. District Potent'l? Yes <input type="checkbox"/> No <input checked="" type="checkbox"/>					
15. Name of Established District					
42. Further Description of Important Features A vernacular 1½ story structure with mansard roof. Gray slate mansard roof is treated in the fish-scale pattern and is broken by a single double dormer. Very handsome intricate cornice is building's best feature. All glazing is 1 over 1 and set under segmental arches. Windows have limestone sills. Also dressed limestone foundation.					
43. History and Significance City significance.					
44. Description of Environment and Outbuildings Excellent streetscape. Structures have a fairly deep set back for Benton Park.					
45. Sources of Information		46. Prepared by K. Oestreich		47. Organization CDA	
		48. Date		49. Revision Date(s)	

State Historical Survey and Planning Office, State Capitol Building, Room B-25,
HISTORIC INVENTORY Jefferson City, Missouri 65101

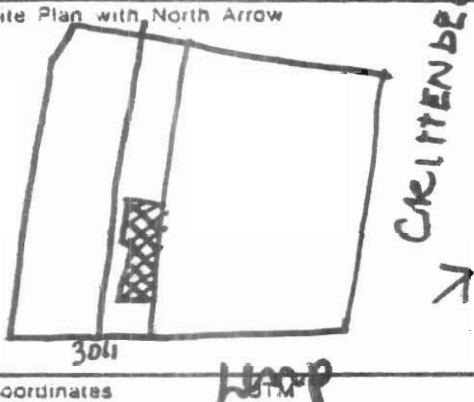
1. No.		4. Present Name(s)	
2. County St. Louis		5. Other Name(s)	
3. Location of Negatives C.D.A.			
6. Specific Location 3006 Lemp		16. Thematic Category Residential	28. No. of Stories 2 2½
7. City or Town If Rural, Township & Vicinity St. Louis		17. Date(s) or Period c. 1885 1888	29. Basement? Yes <input checked="" type="checkbox"/> No <input type="checkbox"/>
8. Site Plan with North Arrow Lemp		18. Style or Design Vernacular 40/19	30. Foundation Material Masonry
		19. Architect or Engineer 30	31. Wall Construction Masonry
		20. Contractor or Builder R1	32. Roof Type & Material Flat w/parapet
		21. Original Use, if apparent Residential	33. No. of Bays Front Side
		22. Present Use Residential	34. Wall Treatment Red Brick
9. Coordinates UTM Lat. Long.		23. Ownership Public <input type="checkbox"/> Private <input checked="" type="checkbox"/>	35. Plan Shape rect.
10. Site Building X Structure Object		24. Owner's Name & Address, if known Leon Winters	36. Changes (Explain in #42) Addition <input type="checkbox"/> Altered <input type="checkbox"/> Moved <input type="checkbox"/>
11. On National Register? Yes <input type="checkbox"/> No <input checked="" type="checkbox"/>		25. Open to Public? Yes <input type="checkbox"/> No <input checked="" type="checkbox"/>	37. Condition Interior Exterior Good
12. Is it Eligible? Yes <input type="checkbox"/> No <input checked="" type="checkbox"/>		26. Local Contact Person or Organization CDA	38. Preservation Underway? Yes <input type="checkbox"/> No <input checked="" type="checkbox"/>
13. Part of Estab. Hist. Dist.? Yes <input type="checkbox"/> No <input checked="" type="checkbox"/>		27. Other Surveys in Which Included	39. Endangered? By What? Yes <input type="checkbox"/> No <input checked="" type="checkbox"/>
14. District Potent? Yes <input checked="" type="checkbox"/> No <input type="checkbox"/>			40. Visible from Public Road? Yes <input type="checkbox"/> No <input type="checkbox"/>
15. Name of Established District			41. Distance from Frontage on Road 0'/30'
42. Further Description of Important Features A vernacular structure with slight Richardsonian influences. Superb brick cornice and window hoods plus cast iron cornice make this a significant building. Bay slightly bracketed out in brick. Windows are circular headed (front). All glazing is 1 over 1. Limestone foundation. Entry altered - the door certainly is not original.			
			
43. History and Significance State significance. Good example of pressed brick and cast iron cornices in St. Louis architecture.			
44. Description of Environment and Outbuildings Fronts directly on the street.			
45. Sources of Information		46. Prepared by K. Oestreich	
		47. Organization CDA	
		48. Date	49. Revision Date(s)

State Historical Survey and Planning Office, State Capitol Building, Room B-25,
HISTORIC INVENTORY Jefferson City, Missouri 65101

1. No.		4. Present Name(s)		140
2. County St. Louis		5. Other Name(s)		
3. Location of Negatives C.D.A.				
6. Specific Location 3009 Lemp		16. Thematic Category Residential	28. No. of Stories 3 2½	2. Locality
7. City or Town If Rural, Township & Vicinity St. Louis		17. Date(s) or Period c. 1880 C. 1885	29. Basement? Yes <input checked="" type="checkbox"/> No <input type="checkbox"/>	
8. Site Plan with North Arrow 		18. Style or Design Mansard 40/49	30. Foundation Material Limestone	
9. Coordinates Lat. UTM Long.		19. Architect or Engineer 20 43	31. Wall Construction Masonry	4. Present Name(s)
10. Site <input checked="" type="checkbox"/> Building <input checked="" type="checkbox"/> Structure <input checked="" type="checkbox"/> Object <input checked="" type="checkbox"/>		20. Contractor or Builder S	32. Roof Type & Material Mansard/Slate	
11. On National Register? Yes <input type="checkbox"/> No <input checked="" type="checkbox"/>		21. Original Use, if apparent Residential	33. No. of Bays Front Side	
12. Is It Eligible? Yes <input type="checkbox"/> No <input checked="" type="checkbox"/>		22. Present Use Residential	34. Wall Treatment Red Brick	5. Other Name(s)
13. Part of Estab. Yes <input type="checkbox"/> Hist. Dist.? No <input checked="" type="checkbox"/>		23. Ownership Public <input type="checkbox"/> Private <input checked="" type="checkbox"/>	35. Plan Shape Rect.	
14. District Potent? Yes <input type="checkbox"/> No <input checked="" type="checkbox"/>		24. Owner's Name & Address, if known Norman Haynes	36. Changes (Explain in #42) Addition <input type="checkbox"/> Moved <input type="checkbox"/>	
15. Name of Established District		25. Open to Public? Yes <input type="checkbox"/> No <input checked="" type="checkbox"/>	37. Condition Interior Fair	
16. Further Description of Important Features A vernacular, red brick building with mansard roof. Roof and facade is painted gray. Slate mansard broken by a single double dormer. All glazing is 2 over 2. Limestone sills and dressed limestone foundation. Very ornate cornice. Carving on window heads. The entry is to the left side of the house. No apparent alterations.		26. Local Contact Person or Organization CDA	38. Preservation Underway? Yes <input type="checkbox"/> No <input checked="" type="checkbox"/>	
43. History and Significance City significance.		27. Other Surveys in Which Included	39. Endangered? By What? Yes <input type="checkbox"/> No <input checked="" type="checkbox"/>	
44. Description of Environment and Outbuildings Part of a very good streetscape. All of the structures have mansard roofs.		40. Visible from Public Road? Yes <input checked="" type="checkbox"/> No <input type="checkbox"/>		
45. Sources of Information		41. Distance from and Frontage on Road 20' / 25'		
		46. Prepared by K. Oestreich		
		47. Organization CDA		
		48. Date		49. Revision Date(s)

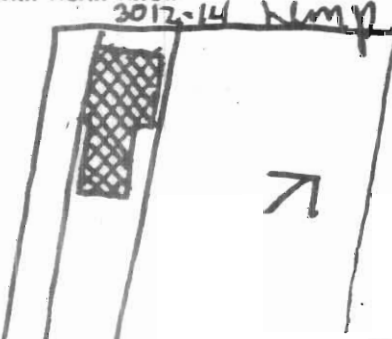



State Historical Survey and Planning Office, State Capitol Building, Room B-25,
HISTORIC INVENTORY Jefferson City, Missouri 65101

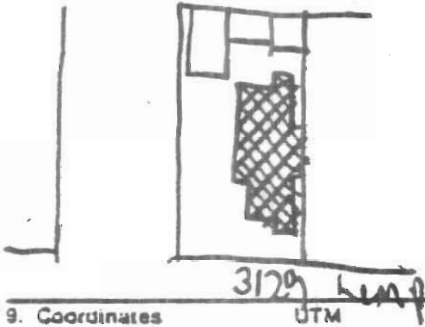
1. No.		4. Present Name(s)	
2. County St. Louis		5. Other Name(s)	
3. Location of Negatives C.D.A.			
6. Specific Location 3011 Lemp		16. Thematic Category Residential	
7. City or Town If Rural, Township & Vicinity St. Louis		17. Date(s) or Period c. 1880	
8. Site Plan with North Arrow 		18. Style or Design Mansard	
9. Coordinates Lat. Long.		19. Architect or Engineer 20 43	
10. Site I: Building X: Structure I: Object I:		20. Contractor or Builder S.	
11. On National Register? Yes I: No X:		21. Original Use, if apparent Residential	
12. Is it Eligible? Yes I: No X:		22. Present Use Residential	
13. Part of Estab. Yes I: Hist. Dist.? No X:		23. Ownership Public I: Private X:	
14. District Potent? Yes I: No X:		24. Owner's Name & Address, if known Velma Ehret Bertha Gibson	
15. Name of Established District		25. Open to Public? Yes I: No X:	
		26. Local Contact Person or Organization CDA	
		27. Other Surveys in Which Included	
		28. No. of Stories 3 2 1/2	
		29. Basement? Yes X: No I:	
		30. Foundation Material Limestone	
		31. Wall Construction Masonry	
		32. Roof Type & Material Mansard/Slate	
		33. No. of Bays Front Side	
		34. Wall Treatment Red Brick	
		35. Plan Shape Rect.	
		36. Changes (Explain in #42) Addition I: Altered I: Moved I:	
		37. Condition Interior Fair Exterior Fair	
		38. Preservation Underway? Yes I: No X:	
		39. Endangered? By What? Yes I: No X:	
		40. Visible from Public Road? Yes X: No I:	
		41. Distance from and Frontage on Road 20'/25'	
42. Further Description of Important Features A vernacular red brick building with mansard roof. The mansard is painted green and is treated with slate in the fishscale pattern. The roof is broken by a single double dormer. All glazing is 2 over 2. Limestone sills and dressed limestone foundation. Very ornate cornice. Carving also on the window heads. The entry is to the left side of the house. No apparent alterations.			
43. History and Significance City significance.			
44. Description of Environment and Outbuildings Part of a very good streetscape. All of the structures have mansard roofs.			
45. Sources of Information			
46. Prepared by K. Oestreich			
47. Organization CDA			
48. Date 49. Revision Date(s)			




State Historical Survey and Planning Office, State Capitol Building, Room B-25,
HISTORIC INVENTORY Jefferson City, Missouri 65101

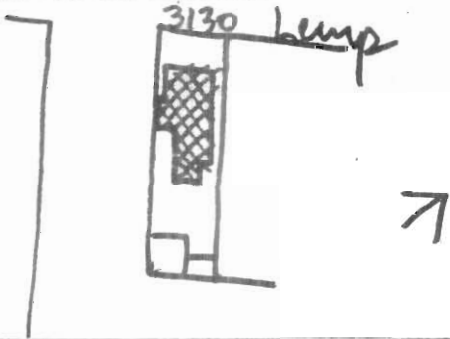
1. No.		4. Present Name(s)	
2. County St. Louis		5. Other Name(s)	
3. Location of Negatives C.D.A.			
6. Specific Location 3012-14 Lemp		16. Thematic Category Residential	
7. City or Town If Rural, Township & Vicinity St. Louis		17. Date(s) or Period c. 1890 1889	
8. Site Plan with North Arrow 3012-14 Lemp		18. Style or Design Vernacular 10/49	
		19. Architect or Engineer 30	
		20. Contractor or Builder ST	
		21. Original Use, if apparent Residential	
		22. Present Use Residential	
9. Coordinates UTM Lat. Long.		23. Ownership Public <input type="checkbox"/> Private <input checked="" type="checkbox"/>	
10. Site <input type="checkbox"/> Structure <input type="checkbox"/> Building <input checked="" type="checkbox"/> Object <input type="checkbox"/>		24. Owner's Name & Address, if known Richard R. House 3012 Lemp	
11. On National Register? Yes <input type="checkbox"/> No <input checked="" type="checkbox"/>		25. Open to Public? Yes <input type="checkbox"/> No <input checked="" type="checkbox"/>	
12. Is it Eligible? Yes <input type="checkbox"/> No <input checked="" type="checkbox"/>		26. Local Contact Person or Organization CDA	
13. Part of Estab. Yes <input type="checkbox"/> Hist. Dist.? No <input checked="" type="checkbox"/>		27. Other Surveys in Which Included	
14. District Potent? Yes <input type="checkbox"/> No <input checked="" type="checkbox"/>		28. No. of Stories 3 2 1/2	
15. Name of Established District		29. Basement? Yes <input checked="" type="checkbox"/> No <input type="checkbox"/>	
		30. Foundation Material Masonry	
		31. Wall Construction Masonry	
		32. Roof Type & Material Gable/Slate DR	
		33. No. of Bays Front Side	
		34. Wall Treatment Red Brick	
		35. Plan Shape rect.	
		36. Changes (Explain in #42) Addition <input type="checkbox"/> Altered <input type="checkbox"/> Moved <input type="checkbox"/>	
		37. Condition Interior Exterior Good	
		38. Preservation Underway? Yes <input type="checkbox"/> No <input checked="" type="checkbox"/>	
		39. Endangered? By What? Yes <input type="checkbox"/> No <input checked="" type="checkbox"/>	
		40. Visible from Public Road? Yes <input checked="" type="checkbox"/> No <input type="checkbox"/>	
		41. Distance from and Frontage on Road 0' / 30'	
42. Further Description of Important Features A handsome vernacular structure with Queen Anne influences. Roof is varigated gray slate in fishscale pattern broken by a pair of dormers. Projecting gable. Brick cornice. Wrought iron 2nd floor balcony. All glazing is 1 over 1. Entry to left, front - original. Dressed limestone foundation and stairs. Also has wrought iron window grills. A two-family structure.			
			
43. History and Significance Good example of style and period. City significance.			
44. Description of Environment and Outbuildings Fronts directly on the street.			
45. Sources of Information		46. Prepared by K. Oestreich	
		47. Organization CDA	
		48. Date 49. Revision Date(s)	

State Historical Survey and Planning Office, State Capitol Building, Room B-25,
HISTORIC INVENTORY Jefferson City, Missouri 65101

1. No.		4. Present Name(s)	
2. County St. Louis		5. Other Name(s)	
3. Location of Negatives C.D.A.			
6. Specific Location 3129 Lemp		16. Thematic Category Residential	
7. City or Town If Rural, Township & Vicinity St. Louis		17. Date(s) or Period c. 1885 1893	
8. Site Plan with North Arrow 		18. Style or Design Mansard 40/49	
9. Coordinates Lat. UTM Long.		19. Architect or Engineer 30 42	
10. Site: Building XI Structure: Object: II		20. Contractor or Builder 43 59	
11. On National Register? Yes <input type="checkbox"/> No <input checked="" type="checkbox"/>		21. Original Use, if apparent Residential	
12. Is it Eligible? Yes <input type="checkbox"/> No <input checked="" type="checkbox"/>		22. Present Use Residential	
13. Part of Estab. Hist. Dist.? Yes <input type="checkbox"/> No <input checked="" type="checkbox"/>		23. Ownership Public <input type="checkbox"/> Private <input checked="" type="checkbox"/>	
14. District Potent? Yes <input type="checkbox"/> No <input checked="" type="checkbox"/>		24. Owner's Name & Address, if known David L. Dempster 3129 Lemp	
15. Name of Established District		25. Open to Public? Yes <input type="checkbox"/> No <input checked="" type="checkbox"/>	
42. Further Description of Important Features A well-maintained building. Mansard style roof but something of a bastard in style. Projecting masonry porch with basket arch and cast iron balcony is handsome but does not fit the building. Mansard is slate, painted white and broken by a pair of dormers. Pressed brick cornice - somewhat altered. Sandstone lintels above windows and limestone sills. Glazing is 1 over 1. Dressed limestone foundation front - undressed sides and rear.		26. Local Contact: Person or Organization CDA	
43. History and Significance City significance - an unusual variation of style.		27. Other Surveys in Which Included	
44. Description of Environment and Outbuildings Large corner lot - well cared for. Handsome cast iron fence in arrow motif.		28. No. of Stories 3 2 1/2	
45. Sources of Information		29. Basement? Yes <input type="checkbox"/> No <input checked="" type="checkbox"/>	
		30. Foundation Material Masonry	
		31. Wall Construction Masonry	
		32. Roof Type & Material Mansard Slate	
		33. No. of Bays Front Side	
		34. Wall Treatment Red Brick	
		35. Plan Shape Rect.	
		36. Changes (Explain in #42) Addition <input type="checkbox"/> Altered <input type="checkbox"/> Moved <input type="checkbox"/>	
		37. Condition Interior Exterior Good	
		38. Preservation Underway? Yes <input type="checkbox"/> No <input checked="" type="checkbox"/>	
		39. Endangered? By What? Yes <input type="checkbox"/> No <input checked="" type="checkbox"/>	
		40. Visible from Public Road? Yes <input checked="" type="checkbox"/> No <input type="checkbox"/>	
		41. Distance from and Frontage on Road 15' / 45'	
		46. Prepared by K. Oestreich	
		47. Organization CDA	
		48. Date 49. Revision Date(s)	





State Historical Survey and Planning Office, State Capitol Building, Room B-25,
HISTORIC INVENTORY Jefferson City, Missouri 65101

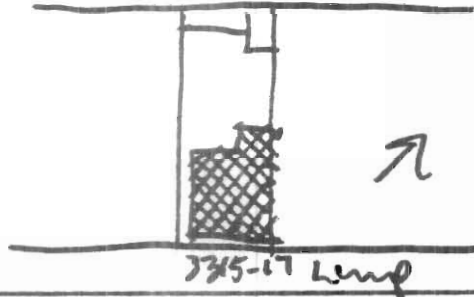


1. No.		4. Present Name(s)	
2. County St. Louis		5. Other Name(s)	
3. Location of Negatives C.D.A.			
6. Specific Location 3130 Lemp		16. Thematic Category Residential	
7. City or Town If Rural, Township & Vicinity St. Louis		17. Date(s) or Period c. 1890 1897	
8. Site Plan with North Arrow 		18. Style or Design Vernacular/Richardson influence 40/99	
9. Coordinates UTM Lat. Long.		19. Architect or Engineer 30 43	
10. Site II Building XI Structure II Object II		20. Contractor or Builder	
11. On National Register? Yes II No XI		21. Original Use, if apparent Residential R1	
12. Is it Eligible? Yes II No XI		22. Present Use Residential	
13. Part of Estab. Hist. Dist.? Yes II No XI		23. Ownership Public I Private XI	
14. District Potent? Yes X No II		24. Owner's Name & Address, if known Burnes H. Courtois 3130 Lemp	
15. Name of Established District		25. Open to Public? Yes II No IX	
42. Further Description of Important Features A vernacular building with strong Richardsonian influences in the 1st floor entry and coupled arched windows. Window hoods in pressed brick. Limestone end blocks on 1st floor windows. Entry recessed into Richardsonian arch to left side of front with large limestone keystone carved in floral pattern. Limestone string course at 1st floor sill level, brick changes to buff below string course.		26. Local Contact Person or Organization CDA	
43. History and Significance Art glass in 2 second floor windows. Cast iron cornice is the structure's best feature. Terra cotta panels in angel motif to either side of entry.		27. Other Surveys in Which Included	
44. Description of Environment and Outbuildings Large corner lot with relatively large lot - fronted with stonewall and cast iron gates. Directly opposite large park.		28. No. of Stories 2 1/2	
45. Sources of Information		29. Basement? Yes X No I	
		30. Foundation Material Masonry	
		31. Wall Construction Masonry	
		32. Roof Type & Material Flat w/parapet	
		33. No. of Bays Front Side	
		34. Wall Treatment Brick	
		35. Plan Shape Rect.	
		36. Changes (Explain in #42) Addition Altered Moved	
		37. Condition Interior Exterior Good	
		38. Preservation Underway? Yes I No XI	
		39. Endangered? By What? Yes II No XI	
		40. Visible from Public Road? Yes X No I	
		41. Distance from and Frontage on Road 20' / 35'	
		46. Prepared by K. Oestreich	
		47. Organization CDA	
		48. Date 49. Revision Date(s)	



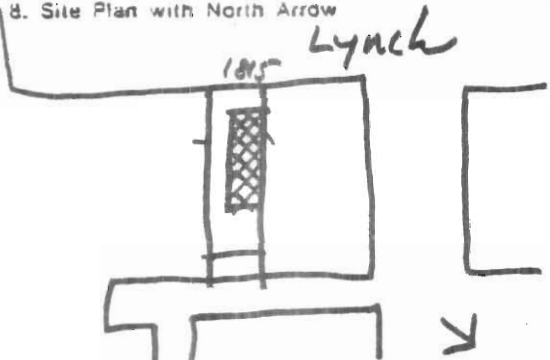
State Historical Survey and Planning Office, State Capitol Building, Room B-25,
HISTORIC INVENTORY Jefferson City, Missouri 65101


1. No.		4. Present Name(s)		1. No.	
2. County St. Louis		5. Other Name(s)		2. County	
3. Location of Negatives C.D.A.				3. Location of Negatives	
6. Specific Location 3305 Lemp		16. Thematic Category Residence		28. No. of Stories 2½	
7. City or Town If Rural, Township & Vicinity St. Louis		17. Date(s) or Period c. 1875-80 C. 1885		29. Basement? Yes <input checked="" type="checkbox"/> No <input type="checkbox"/>	
8. Site Plan with North Arrow 		18. Style or Design Vernacular 40/49		30. Foundation Material Limestone	
		19. Architect or Engineer R1		31. Wall Construction Masonry	
		20. Contractor or Builder 20		32. Roof Type & Material Gable/Tarpaper	
		21. Original Use, if apparent Residential		33. No. of Bays Front Side	
		22. Present Use Residential		34. Wall Treatment Red Brick	
		23. Ownership Public <input type="checkbox"/> Private <input checked="" type="checkbox"/>		35. Plan Shape Rect.	
		24. Owner's Name & Address, if known Peace E. Seebeck 3305 Lemp		36. Changes (Explain in #42) Addition <input type="checkbox"/> Moved <input type="checkbox"/>	
9. Coordinates UTM Lat. Long.		25. Open to Public? Yes <input type="checkbox"/> No <input checked="" type="checkbox"/>		37. Condition Interior Exterior Good	
10. Site Building XI Structure Object II		26. Local Contact Person or Organization CDA		38. Preservation Underway? Yes <input type="checkbox"/> No <input checked="" type="checkbox"/>	
11. On National Register? Yes <input type="checkbox"/> No <input checked="" type="checkbox"/>		27. Other Surveys in Which Included		39. Endangered? By What? Yes <input type="checkbox"/> No <input checked="" type="checkbox"/>	
12. Is it Eligible? Yes <input type="checkbox"/> No <input checked="" type="checkbox"/>				40. Visible from Public Road? Yes <input checked="" type="checkbox"/> No <input type="checkbox"/>	
13. Part of Estab. Hist. Dist.? Yes <input type="checkbox"/> No <input checked="" type="checkbox"/>				41. Distance from and Frontage on Road 0'/25'	
14. District Potent'ly? Yes <input type="checkbox"/> No <input checked="" type="checkbox"/>					
15. Name of Established District					
42. Further Description of Important Features A vernacular building following the earlier federal style. The roof is gable treated in tarpaper. The cornice is wood. Parapet walls and chimnies to either side. The wall treatment is red brick with the front facade also painted red. Glazing is 1 over 1 and does not appear to be altered. This would suggest a very late date for this structure which would be odd considering the style. It may well have been built at a later date. The foundation is limestone - dressed in front.				5. Other Name(s)	
43. History and Significance Mousetrap entry is recessed under the left, front alterations. City significance. A good example of this vernacular style.					
44. Description of Environment and Outbuildings Fronts directly on the street.					
45. Sources of Information				46. Prepared by K. Oestreich	
				47. Organization CDA	
				48. Date 49. Revision Date(s)	

State Historical Survey and Planning Office, State Capitol Building, Room B-25,
HISTORIC INVENTORY Jefferson City, Missouri 65101

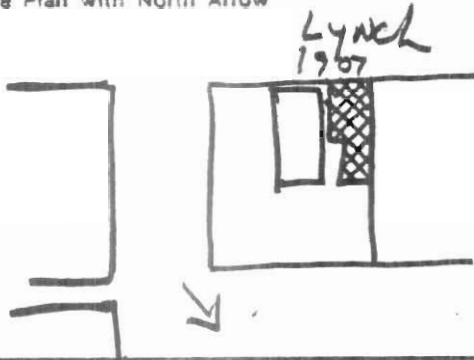
1. No.		4. Present Name(s)			
2. County St. Louis		5. Other Name(s)			
3. Location of Negatives C.D.A.					
6. Specific Location 3315-17 Lemp		16. Thematic Category Residential		28. No. of Stories 2½	
7. City or Town If Rural, Township & Vicinity St. Louis		17. Date(s) or Period c. 1880-85 C.1885		29. Basement? Yes <input checked="" type="checkbox"/> No <input type="checkbox"/>	
8. Site Plan with North Arrow 		18. Style or Design Mansard Rowhouse 42/59		30. Foundation Material Limestone	
		19. Architect or Engineer 20 30		31. Wall Construction Masonry	
		20. Contractor or Builder		32. Roof Type & Material Mansard/Slate	
		21. Original Use, if apparent Residential		33. No. of Bays Front Side	
		22. Present Use Residential		34. Wall Treatment Red Brick	
		23. Ownership Public <input type="checkbox"/> Private <input checked="" type="checkbox"/>		35. Plan Shape Rect.	
9. Coordinates UTM Lat. Long.		24. Owner's Name & Address, if known Vera H. Shelton 3315 Lemp		36. Changes Addition <input type="checkbox"/> Altered <input type="checkbox"/> Moved <input type="checkbox"/> (Explain in #42)	
10. Site <input type="checkbox"/> Building <input checked="" type="checkbox"/> Structure <input type="checkbox"/> Object <input type="checkbox"/>		25. Open to Public? Yes <input type="checkbox"/> No <input checked="" type="checkbox"/>		37. Condition Interior <input type="checkbox"/> Exterior <input checked="" type="checkbox"/> Good	
11. On National Register? Yes <input type="checkbox"/> No <input checked="" type="checkbox"/>		26. Local Contact Person or Organization CDA		38. Preservation Underway? Yes <input type="checkbox"/> No <input checked="" type="checkbox"/>	
12. Is it Eligible? Yes <input type="checkbox"/> No <input checked="" type="checkbox"/>		27. Other Surveys in Which Included		39. Endangered? By What? Yes <input type="checkbox"/> No <input checked="" type="checkbox"/>	
13. Part of Estab. Hist. Dist.? Yes <input type="checkbox"/> No <input checked="" type="checkbox"/>				40. Visible from Public Road? Yes <input checked="" type="checkbox"/> No <input type="checkbox"/>	
14. District Potent? Yes <input type="checkbox"/> No <input checked="" type="checkbox"/>				41. Distance from and Frontage on Road 3'/50'	
15. Name of Established District					
42. Further Description of Important Features A mansard style rowhouse. The house has three entries, however, but there is only one number of the doors so it may be a rowhouse with 3 individual owners or it may be rental property with one number. The mansard is variegated gray slate broken by three dormers. The wooden cornice is very intricate. The wall treatment is red brick. Glazing is 2 over 2 set into brick segmental arches. The doors appear to be the					
43. History and Significance originals - now they are painted green and white. The foundation is limestone - dressed in front. City significance. A good example of the mansard style rowhouse.					
44. Description of Environment and Outbuildings There is approximately 3 feet between the structure and the street. It is fronted by a cast iron fence.					
45. Sources of Information				46. Prepared by K. Oestreich	
				47. Organization CDA	
				48. Date 49. Revision Date(s)	

State Historical Survey and Planning Office, State Capitol Building, Room B-25,
HISTORIC INVENTORY Jefferson City, Missouri 65101

1. No.		4. Present Name(s)	
2. County St. Louis		5. Other Name(s)	
3. Location of Negatives C.D.A.			
6. Specific Location 1815 Lynch		16. Thematic Category Residential	
7. City or Town If Rural, Township & Vicinity St. Louis		17. Date(s) or Period c. 1885 1895	
8. Site Plan with North Arrow 		18. Style or Design Vernacular 50/19	
9. Coordinates 151741680 UTM 4275100 Lat. 151741900 14276520 Long. 151742000 14275480 151742240 14276645		19. Architect or Engineer Baker 30	
10. Site Building X Structure Object		20. Contractor or Builder Arch R. A. W.	
11. On National Register? Yes <input type="checkbox"/> No <input checked="" type="checkbox"/>		21. Original Use, if apparent Residential 01A	
12. Is It Eligible? Yes <input type="checkbox"/> No <input checked="" type="checkbox"/>		22. Present Use Residential	
13. Part of Estab. Yes <input type="checkbox"/> Hist. Dist. No <input checked="" type="checkbox"/>		23. Ownership Public <input type="checkbox"/> Private <input checked="" type="checkbox"/>	
14. District Potent? Yes <input type="checkbox"/> No <input checked="" type="checkbox"/>		24. Owner's Name & Address, if known	
15. Name of Established District		25. Open to Public? Yes <input type="checkbox"/> No <input checked="" type="checkbox"/>	
42. Further Description of Important Features A Vernacular building, most unusual. Roof is mansard but not a mansard style building. Gray slate alternates shingles in fishscale and rectangular patterns. Large, pointed central dormer. Pressed brick cornice. Entry recessed into Romanesque arch. Glazing is one over one. Limestone foundation. Single aluminum awning.		26. Local Contact Person or Organization CDA	
43. History and Significance City significance.		27. Other Surveys in Which Included	
44. Description of Environment and Outbuildings In a declining area.		28. No. of Stories 2 3	
45. Sources of Information		29. Basement? Yes <input type="checkbox"/> No <input checked="" type="checkbox"/>	
		30. Foundation Material Limestone 43	
		31. Wall Construction Masonry 4B	
		32. Roof Type & Material Mansard/Slate MD FT	
		33. No. of Bays Front 45 99 Side	
		34. Wall Treatment Red Brick 30	
		35. Plan Shape Rect.	
		36. Changes (Explain in #42) Addition <input type="checkbox"/> Altered <input type="checkbox"/> Moved <input type="checkbox"/>	
		37. Condition Interior Exterior Fair	
		38. Preservation Underway? Yes <input type="checkbox"/> No <input checked="" type="checkbox"/>	
		39. Endangered? By What? Yes <input type="checkbox"/> No <input checked="" type="checkbox"/>	
		40. Visible from Public Road? Yes <input checked="" type="checkbox"/> No <input type="checkbox"/>	
		41. Distance from and Frontage on Road 0'/25'	
		46. Prepared by K. Oestreich	
		47. Organization CDA	
		48. Date 49. Revision Date(s)	

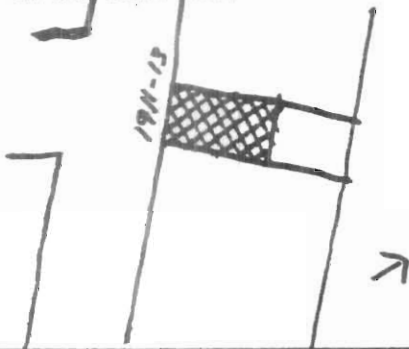


State Historical Survey and Planning Office, State Capitol Building, Room B-25,
HISTORIC INVENTORY Jefferson City, Missouri 65101

1. No.		4. Present Name(s)	
2. County St. Louis		5. Other Name(s)	
3. Location of Negatives C.D.A.			
6. Specific Location 1907 Lynch		16. Thematic Category Residential	
7. City or Town If Rural, Township & Vicinity St. Louis		17. Date(s) or Period c. 1880 1887	
8. Site Plan with North Arrow 		18. Style or Design Mansard 40/49	
9. Coordinates Lat. UTM Long.		19. Architect or Engineer Other 43	
10. Site Building X Structure Object		20. Contractor or Builder Pina SI	
11. On National Register? Yes <input type="checkbox"/> No <input checked="" type="checkbox"/>		21. Original Use, if apparent Residential	
12. Is it Eligible? Yes <input type="checkbox"/> No <input checked="" type="checkbox"/>		22. Present Use Residential	
13. Part of Estab. Hist. Dist.? Yes <input type="checkbox"/> No <input checked="" type="checkbox"/>		23. Ownership Public <input type="checkbox"/> Private <input checked="" type="checkbox"/>	
14. District Potent'l? Yes <input type="checkbox"/> No <input checked="" type="checkbox"/>		24. Owner's Name & Address, if known Warren R. Otten 1907 Lynch	
15. Name of Established District		25. Open to Public? Yes <input type="checkbox"/> No <input checked="" type="checkbox"/>	
42. Further Description of Important Features A mansard style structure whose best feature is the superb cornice. Carved lintels. Limestone sills and foundation. All glazing is one over one. Slate roof in fish-scale pattern, broken by a single dormer. Painted light blue. Entry to east side. Glass block in foundation windows.		26. Local Contact Person or Organization CDA	
43. History and Significance City significance.		27. Other Surveys in Which Included	
44. Description of Environment and Outbuildings Fronts directly on the street. Area is declining.		28. No. of Stories 2 1/2	
45. Sources of Information		29. Basement? Yes <input type="checkbox"/> No <input checked="" type="checkbox"/>	
		30. Foundation Material Limestone 43	
		31. Wall Construction Masonry LB	
		32. Roof Type & Material Mansard/Slate 40/49	
		33. No. of Bays Front Side 45 99	
		34. Wall Treatment Red Brick 30	
		35. Plan Shape Rect.	
		36. Changes (Explain in #42) Addition <input type="checkbox"/> Altered <input type="checkbox"/> Moved <input type="checkbox"/>	
		37. Condition Interior <input type="checkbox"/> Exterior Fair	
		38. Preservation Underway? Yes <input type="checkbox"/> No <input checked="" type="checkbox"/>	
		39. Endangered? By What? Yes <input type="checkbox"/> No <input checked="" type="checkbox"/>	
		40. Visible from Public Road? Yes <input type="checkbox"/> No <input checked="" type="checkbox"/>	
		41. Distance from and Frontage on Road 0'/25'	
		46. Prepared by K. Oestreich	
		47. Organization CDA	
		48. Date 49. Revision Date(s)	

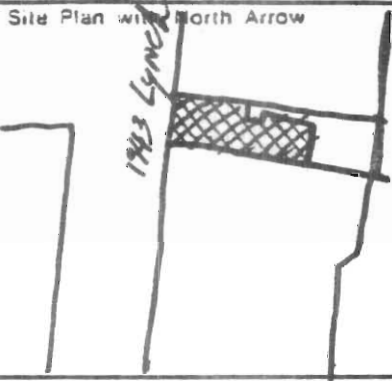


State Historical Survey and Planning Office, State Capitol Building, Room B-25,
HISTORIC INVENTORY Jefferson City, Missouri 65101

1. No.		4. Present Name(s)			
2. County St. Louis		5. Other Name(s)			
3. Location of Negatives C.D.A.		6. Specific Location 1911-13 Lynch		16. Thematic Category Residential	
7. City or Town If Rural, Township & Vicinity St. Louis		17. Date(s) or Period c. 1880 C.1885		28. No. of Stories 2 1/2 3	
8. Site Plan with North Arrow 		18. Style or Design Mansard 46/59		29. Basement? Yes <input checked="" type="checkbox"/> No <input type="checkbox"/>	
9. Coordinates UTM Lat. Long.		19. Architect or Engineer other 30 43		30. Foundation Material Limestone 43	
10. Site Structure Object Building X		20. Contractor or Builder pnc		31. Wall Construction Masonry 1B	
11. On National Register? Yes <input type="checkbox"/> No <input checked="" type="checkbox"/>		21. Original Use, if apparent Residential - 6 family OIB		32. Roof Type & Material Mansard/Slate 410 ft 48	
12. Is it Eligible? Yes <input type="checkbox"/> No <input checked="" type="checkbox"/>		22. Present Use Residential - 6 family		33. No. of Bays Front Side 45 99	
13. Part of Estab. Hist. Dist.? Yes <input type="checkbox"/> No <input checked="" type="checkbox"/>		23. Ownership Public <input type="checkbox"/> Private <input checked="" type="checkbox"/>		34. Wall Treatment Brick 30	
14. District Potent? Yes <input type="checkbox"/> No <input checked="" type="checkbox"/>		24. Owner's Name & Address, if known Joseph A. Pottebaum		35. Plan Shape Rect.	
15. Name of Established District		25. Open to Public? Yes <input type="checkbox"/> No <input checked="" type="checkbox"/>		36. Changes (Explain in #42) Addition <input type="checkbox"/> Altered <input type="checkbox"/> Moved <input type="checkbox"/>	
		26. Local Contact Person or Organization CDA		37. Condition Interior <input type="checkbox"/> Exterior <input checked="" type="checkbox"/> POOR	
		27. Other Surveys in Which Included		38. Preservation Underway? Yes <input type="checkbox"/> No <input checked="" type="checkbox"/>	
				39. Endangered? By What? Yes <input type="checkbox"/> No <input checked="" type="checkbox"/>	
				40. Visible from Public Road? Yes <input checked="" type="checkbox"/> No <input type="checkbox"/>	
				41. Distance from and Frontage on Road 0' / 55'	
42. Further Description of Important Features Handsome 6-family structure in the mansard style. Building and roof painted light green long ago. Paint wearing away. An exception, ornate cornice is best feature. Ornately carved lintel heads are also superb. Glazing is 1 over 2. Three entries. Entries and windows set into segmental arches. Two dormers break the mansard roof which is in the fishscale pattern. Some of the original doors are missing.					
43. History and Significance City significance.					
44. Description of Environment and Outbuildings Fronts on street. The area is getting pretty rough.					
45. Sources of Information					
46. Prepared by K. Oestreich					
47. Organization CDA					
48. Date 49. Revision Date(s)					

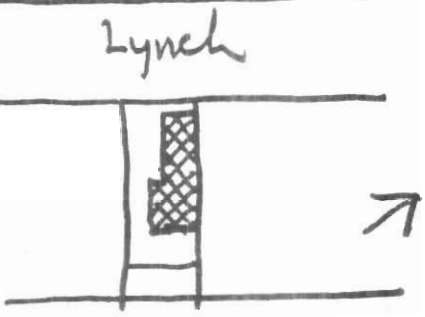



State Historical Survey and Planning Office, State Capitol Building, Room B-25,
HISTORIC INVENTORY Jefferson City, Missouri 65101

1. No.		4. Present Name(s)	
2. County St. Louis		5. Other Name(s)	
3. Location of Negatives C.D.A.			
6. Specific Location 1943 Lynch		16. Thematic Category Tenement	
7. City or Town If Rural, Township & Vicinity St. Louis		17. Date(s) or Period c. 1895 1889	
8. Site Plan with North Arrow 		18. Style or Design Mansard 90/64	
9. Coordinates UTM Lat. Long.		19. Architect or Engineer Vernacular 30	
10. Site Building X Structure Object		20. Contractor or Builder Pnd KI	
11. On National Register? Yes <input type="checkbox"/> No <input checked="" type="checkbox"/>		21. Original Use, if apparent Commercial/Residential 02E 01B	
12. Is it Eligible? Yes <input type="checkbox"/> No <input checked="" type="checkbox"/>		22. Present Use Vacant/Residential	
13. Part of Estab. Hist. Dist.? Yes <input type="checkbox"/> No <input checked="" type="checkbox"/>		23. Ownership Public <input type="checkbox"/> Private <input checked="" type="checkbox"/>	
14. District Potent? Yes <input type="checkbox"/> No <input checked="" type="checkbox"/>		24. Owner's Name & Address, if known Frank J. Kalla, Jr. 1943 Lynch	
15. Name of Established District		25. Open to Public? Yes <input type="checkbox"/> No <input checked="" type="checkbox"/>	
		26. Local Contact Person or Organization CDA	
		27. Other Surveys in Which Included	
42. Further Description of Important Features A tenement in the original use of the word. Commercial 1st floor with residential above. The store with cast iron storefront is vacant. Art glass windows in storefront One over one glazing set into segmental arches. Limestone sills carved lintels. Good pressed brick. Varigated gray slate roof, broken by two dormers. A good building in danger.		28. No. of Stories 2 1/2 3	
		29. Basement? Yes <input checked="" type="checkbox"/> No <input type="checkbox"/>	
		30. Foundation Material Limestone 43	
		31. Wall Construction Masonry LB	
		32. Roof Type & Material Mansard/Slate 45 49	
		33. No. of Bays Front Side	
		34. Wall Treatment Red Brick 30	
		35. Plan Shape Rect.	
		36. Changes (Explain in #42) Addition <input type="checkbox"/> Altered <input type="checkbox"/> Moved <input type="checkbox"/>	
		37. Condition Interior <input type="checkbox"/> Exterior Fair	
		38. Preservation Underway? Yes <input type="checkbox"/> No <input checked="" type="checkbox"/>	
		39. Endangered? By What? Yes <input checked="" type="checkbox"/> No <input type="checkbox"/> Vacancy	
		40. Visible from Public Road? Yes <input checked="" type="checkbox"/> No <input type="checkbox"/>	
		41. Distance from and Frontage on Road 0' / 30'	
43. History and Significance City significance.		46. Prepared by K. Oestreich	
44. Description of Environment and Outbuildings Fronts directly on sidewalk. A commercial building of this sort in midblock is unusual.		47. Organization CDA	
45. Sources of Information		48. Date	
		49. Revision Date(s)	

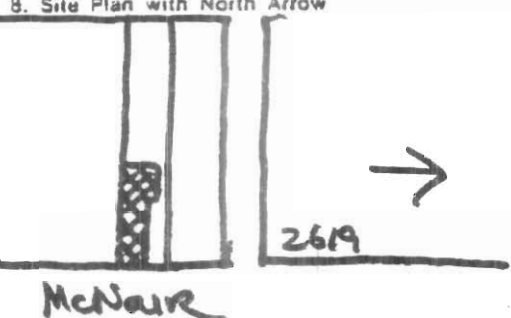



State Historical Survey and Planning Office, State Capitol Building, Room B-25,
HISTORIC INVENTORY Jefferson City, Missouri 65101

1. No.		4. Present Name(s)		1. Mo
2. County St. Louis		5. Other Name(s)		
3. Location of Negatives C.D.A.				
6. Specific Location 2017 Lynch		16. Thematic Category Residential	28. No. of Stories 2 1/2	2. Locality
7. City or Town If Rural, Township & Vicinity St. Louis		17. Date(s) or Period c. 1900 c.1890	29. Basement? Yes <input checked="" type="checkbox"/> No <input type="checkbox"/>	
8. Site Plan with North Arrow 		18. Style or Design Vernacular 50/42	30. Foundation Material Limestone 43	
9. Coordinates UTM Lat. Long.		19. Architect or Engineer Other 30 42	31. Wall Construction Masonry 4B	4. Present Name(s)
10. Site II Building XI Structure II Object II		20. Contractor or Builder Pugh SI	32. Roof Type & Material GB FF PR Gable/asphalt shingles	
11. On National Register? Yes <input type="checkbox"/> No <input checked="" type="checkbox"/>		21. Original Use, if apparent Residential DIA	33. No. of Bays Front Side 63 99 DR	
12. Is It Eligible? Yes <input type="checkbox"/> No <input checked="" type="checkbox"/>		22. Present Use Residential	34. Wall Treatment Red Brick 30	5. Other Name(s)
13. Part of Estab. Hist. Dist.? Yes <input type="checkbox"/> No <input checked="" type="checkbox"/>		23. Ownership Public <input type="checkbox"/> Private <input checked="" type="checkbox"/>	35. Plan Shape Rect.	
14. District Potent'l? Yes <input type="checkbox"/> No <input checked="" type="checkbox"/>		24. Owner's Name & Address, if known Matthias J. Meyer 2017 Lynch	36. Changes (Explain in #42) Addition <input type="checkbox"/> Altered <input type="checkbox"/> Moved <input type="checkbox"/>	
15. Name of Established District		25. Open to Public? Yes <input type="checkbox"/> No <input checked="" type="checkbox"/>	37. Condition Interior Exterior Good	6. Other Name(s)
42. Further Description of Important Features A late Victorian, vernacular structure. The roof is gable and treated with green asphalt shingles. It is broken by a single Richardsonian dormer. Superb pressed brick cornice. Front facade windows are circular headed. Glazing has been latered in that the head has been made a separate pave. Sandstone lintels are over the basement windows. Wrought iron grills on the window.		26. Local Contact Person or Organization CDA	38. Preservation Underway? Yes <input type="checkbox"/> No <input checked="" type="checkbox"/>	
43. History and Significance City significance.		27. Other Surveys in Which Included	39. Endangered? By What? Yes <input type="checkbox"/> No <input checked="" type="checkbox"/>	
44. Description of Environment and Outbuildings Chain link fence frames front yard.		40. Visible from Public Road? Yes <input checked="" type="checkbox"/> No <input type="checkbox"/>		7. Other Name(s)
45. Sources of Information		41. Distance from and Frontage on Road 0' / 20'		
46. Prepared by K. Oestreich		47. Organization CDA		
48. Date		49. Revision Date(s)		

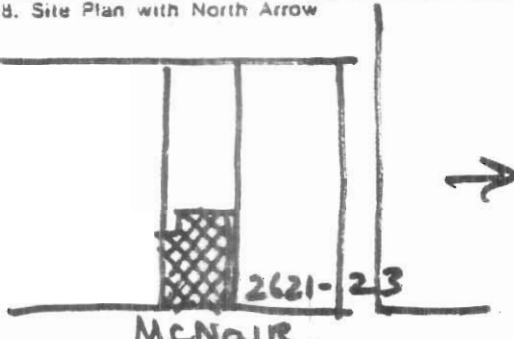



State Historical Survey and Planning Office, State Capitol Building, Room B-25,
HISTORIC INVENTORY Jefferson City, Missouri 65101

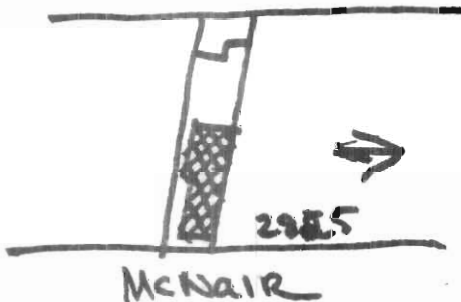

1. No.		4. Present Name(s)	
2. County St. Louis		5. Other Name(s)	
3. Location of Negatives C.D.A.			
6. Specific Location 2619 McNair		16. Thematic Category Residential	
7. City or Town If Rural, Township & Vicinity St. Louis		17. Date(s) or Period c. 1880 1883	
8. Site Plan with North Arrow 		18. Style or Design Mansard 40/19	
		19. Architect or Engineer Vernacular 43	
		20. Contractor or Builder	
		21. Original Use, if apparent Residential DIA	
		22. Present Use Residential	
		23. Ownership Public <input type="checkbox"/> Private <input checked="" type="checkbox"/>	
		24. Owner's Name & Address, if known Freeman R. Bagley 2619 McNair	
9. Coordinates 15/741640 UTM 4275100 Lat. 15/74400 14276520 Long. 15/74200 14275480 15/742280 14276645		25. Open to Public? Yes <input type="checkbox"/> No <input checked="" type="checkbox"/>	
10. Site <input type="checkbox"/> Structure <input type="checkbox"/> Building <input checked="" type="checkbox"/> Object <input type="checkbox"/>		26. Local Contact Person or Organization CDA	
11. On National Register? Yes <input type="checkbox"/> No <input checked="" type="checkbox"/>		27. Other Surveys in Which Included	
12. Is it Eligible? Yes <input type="checkbox"/> No <input checked="" type="checkbox"/>			
13. Part of Estab. Hist. Dist.? Yes <input type="checkbox"/> No <input checked="" type="checkbox"/>		28. No. of Stories 3 2 1/2	
14. District Potent? Yes <input type="checkbox"/> No <input checked="" type="checkbox"/>		29. Basement? Yes <input type="checkbox"/> No <input checked="" type="checkbox"/>	
15. Name of Established District		30. Foundation Material Limestone	
		31. Wall Construction Masonry	
		32. Roof Type & Material Mansard/Slate 55 99	
		33. No. of Bays Front Side	
		34. Wall Treatment Red Brick	
		35. Plan Shape Rect.	
		36. Changes (Explain in #42) Addition <input type="checkbox"/> Moved <input type="checkbox"/>	
		37. Condition Interior <input type="checkbox"/> Exterior <input checked="" type="checkbox"/> Good	
		38. Preservation Underway? Yes <input type="checkbox"/> No <input checked="" type="checkbox"/>	
		39. Endangered? By What? Yes <input type="checkbox"/> No <input checked="" type="checkbox"/>	
		40. Visible from Public Road? Yes <input type="checkbox"/> No <input checked="" type="checkbox"/>	
		41. Distance from and Frontage on Road 5' / 20'	
42. Further Description of Important Features A mansard style vernacular building. The roof is mansard treated in varigated slate in the diamond pattern - painted gray. Has a central dormer. All glazing is 1 over 1. Segmental arches - limestone sills and foundation. Entry is on the right side of the house. Ornate wooden cornice.			
43. History and Significance City significance. A good example of style and period.			
44. Description of Environment and Outbuildings Has very good cast iron fence (arrow motif in front). No yard - everything is bricked in.			
45. Sources of Information			
46. Prepared by K. Oestreich			
47. Organization CDA			
48. Date		49. Revision Date(s)	



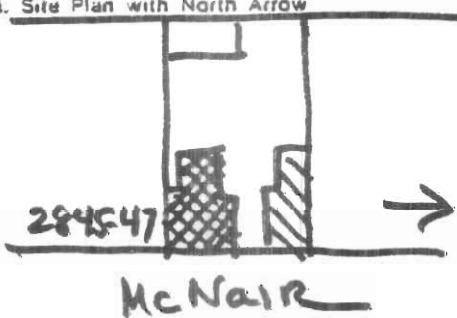
State Historical Survey and Planning Office, State Capitol Building, Room B-25,
HISTORIC INVENTORY Jefferson City, Missouri 65101

1. No.		4. Present Name(s)	
2. County St. Louis		5. Other Name(s)	
3. Location of Negatives C.D.A.			
6. Specific Location 2621-23 McNair		16. Thematic Category Residential	
7. City or Town If Rural, Township & Vicinity St. Louis		17. Date(s) or Period c. 1880 C. 1890	
8. Site Plan with North Arrow 		18. Style or Design Mansard/Slate 10/52	
		19. Architect or Engineer Vernacular 20 43	
		20. Contractor or Builder	
		21. Original Use, if apparent Residential - 2 family	
		22. Present Use Residential	
9. Coordinates UTM Lat. Long.		23. Ownership Public <input type="checkbox"/> Private <input checked="" type="checkbox"/>	
10. Site Building X Structure Object		24. Owner's Name & Address, if known Mary M. Bishop	
11. On National Register? Yes <input type="checkbox"/> No <input checked="" type="checkbox"/>		25. Open to Public? Yes <input type="checkbox"/> No <input checked="" type="checkbox"/>	
12. Is it Eligible? Yes <input type="checkbox"/> No <input checked="" type="checkbox"/>		26. Local Contact Person or Organization CDA	
13. Part of Estab. Hist. Dist.? Yes <input type="checkbox"/> No <input checked="" type="checkbox"/>		27. Other Surveys in Which Included	
14. District Potent? Yes <input type="checkbox"/> No <input checked="" type="checkbox"/>			
15. Name of Established District		28. No. of Stories 2 1/2	
		29. Basement? Yes <input checked="" type="checkbox"/> No <input type="checkbox"/>	
		30. Foundation Material Limestone	
		31. Wall Construction Masonry	
		32. Roof Type & Material Mansard/Slate MN FL	
		33. No. of Bays Front 45 Side 99 55	
		34. Wall Treatment Red Brick	
		35. Plan Shape Rect.	
		36. Changes (Explain in #42) Addition <input type="checkbox"/> Altered <input type="checkbox"/> Moved <input type="checkbox"/>	
		37. Condition Interior <input type="checkbox"/> Exterior Fair	
		38. Preservation Underway? Yes <input type="checkbox"/> No <input checked="" type="checkbox"/>	
		39. Endangered? By What? Yes <input type="checkbox"/> No <input checked="" type="checkbox"/>	
		40. Visible from Public Road? Yes <input checked="" type="checkbox"/> No <input type="checkbox"/>	
		41. Distance from and Frontage on Road 4' / 38'	
42. Further Description of Important Features A large mansard style 2 family. Treated in red brick. Roof is mansard treated in slate in the fish-scale pattern - painted gray - pierced by a pair of dormers. All glazing is one over one. Ornate cornice is good feature. Windows are in segmental arches, limestone sills and foundation. Two central doors - original but altered with aluminum storms.			
43. History and Significance City significance. A good example of style and period.			
44. Description of Environment and Outbuildings The building has a very good cast iron fence in front - arrow motif.			
45. Sources of Information		46. Prepared by K. Oestreich	
		47. Organization CDA	
		48. Date	
		49. Revision Date(s)	

State Historical Survey and Planning Office, State Capitol Building, Room B-25,
HISTORIC INVENTORY Jefferson City, Missouri 65101

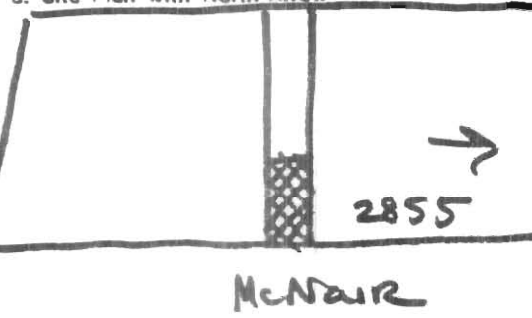
1. No.		4. Present Name(s)	
2. County St. Louis		5. Other Name(s)	
3. Location of Negatives C.D.A.			
6. Specific Location 2825 McNair		16. Thematic Category Residential	
7. City or Town If Rural, Township & Vicinity St. Louis		17. Date(s) or Period c. 1875 1892	
8. Site Plan with North Arrow 		18. Style or Design Mansard 40/19	
		19. Architect or Engineer Vernacular 30	
		20. Contractor or Builder	
9. Coordinates UTM Lat. Long.		21. Original Use, if apparent Residential	
		22. Present Use Residential	
		23. Ownership Public <input type="checkbox"/> Private <input checked="" type="checkbox"/>	
		24. Owner's Name & Address, if known William J. Morris 2825 McNair	
		25. Open to Public? Yes <input type="checkbox"/> No <input checked="" type="checkbox"/>	
10. Site <input type="checkbox"/> Building <input checked="" type="checkbox"/> Structure <input type="checkbox"/> Object <input checked="" type="checkbox"/>		26. Local Contact Person or Organization CDA	
11. On National Register? Yes <input type="checkbox"/> No <input checked="" type="checkbox"/>		27. Other Surveys in Which Included	
12. Is It Eligible? Yes <input type="checkbox"/> No <input checked="" type="checkbox"/>			
13. Part of Estab. Yes <input type="checkbox"/> Hist. Dist.? No <input checked="" type="checkbox"/>			
14. District Potent? Yes <input type="checkbox"/> No <input checked="" type="checkbox"/>			
15. Name of Established District		28. No. of Stories 2 1/2	
		29. Basement? Yes <input checked="" type="checkbox"/> No <input type="checkbox"/>	
		30. Foundation Material Limestone	
		31. Wall Construction Masonry	
		32. Roof Type & Material Mansard Slate MD FT. DR	
		33. No. of Bays 45 99 Front Side	
		34. Wall Treatment Red Brick	
		35. Plan Shape Rect.	
		36. Changes (Explain in #42) Addition <input type="checkbox"/> Altered <input type="checkbox"/> Moved <input checked="" type="checkbox"/>	
		37. Condition Interior <input type="checkbox"/> Exterior <input checked="" type="checkbox"/> Good	
		38. Preservation Underway? Yes <input type="checkbox"/> No <input checked="" type="checkbox"/>	
		39. Endangered? By What? Yes <input type="checkbox"/> No <input checked="" type="checkbox"/>	
		40. Visible from Public Road? Yes <input checked="" type="checkbox"/> No <input type="checkbox"/>	
		41. Distance from and Frontage on Road 0' / 20'	
42. Further Description of Important Features A mansard style building - not a real good example. Mansard roof treated in slate painted gray. Parapet walls - very simple brick cornice. Glazing is one over one. Entry is on the right side of the building. Windows set into segmental arches. Has limestone sills.			
43. History and Significance City significance. The building's good feature is its simplicity.			
44. Description of Environment and Outbuildings Fronts directly on the sidewalk.			
45. Sources of Information		46. Prepared by K. Oestreich	
		47. Organization CDM	
		48. Date 49. Revision Date(s)	

State Historical Survey and Planning Office, State Capitol Building, Room B-25,
HISTORIC INVENTORY Jefferson City, Missouri 65101

1. No.		4. Present Name(s)	
2. County St. Louis		5. Other Name(s)	
3. Location of Negatives C.D.A.			
6. Specific Location 2845-47 McNair		16. Thematic Category Residential	
7. City or Town If Rural, Township & Vicinity St. Louis		17. Date(s) or Period c. 1870	
8. Site Plan with North Arrow 		18. Style or Design St. Louis Federal Derivative ⁵²	
		19. Architect or Engineer Vernacular ^{30 43}	
		20. Contractor or Builder	
		21. Original Use, if apparent Residential - 2 family	
		22. Present Use Residential	
		23. Ownership Public <input type="checkbox"/> Private <input checked="" type="checkbox"/>	
		24. Owner's Name & Address, if known Daniel John Murray 2847 McNair	
9. Coordinates UTM Lat. Long.		25. Open to Public? Yes <input type="checkbox"/> No <input checked="" type="checkbox"/>	
10. Site Building X Structure Object		26. Local Contact Person or Organization CDA	
11. On National Register? Yes <input type="checkbox"/> No <input checked="" type="checkbox"/>		27. Other Surveys in Which Included	
12. Is it Eligible? Yes <input type="checkbox"/> No <input checked="" type="checkbox"/>			
13. Part of Estab. Hist. Dist.? Yes <input type="checkbox"/> No <input checked="" type="checkbox"/>			
14. District Potent? Yes <input type="checkbox"/> No <input checked="" type="checkbox"/>			
15. Name of Established District		28. No. of Stories ^{2 1/2}	
		29. Basement? Yes <input checked="" type="checkbox"/> No <input type="checkbox"/>	
		30. Foundation Material Limestone	
		31. Wall Construction Masonry	
		32. Roof Type & Material Gable/Asphalt ^{GB}	
		33. No. of Bays Front Side ^{63 49}	
		34. Wall Treatment Red Brick	
		35. Plan Shape Rect.	
		36. Changes (Explain in #42) Addition Altered Moved	
		37. Condition Interior Exterior Good	
		38. Preservation Underway? Yes <input type="checkbox"/> No <input checked="" type="checkbox"/>	
		39. Endangered? By What? Yes <input type="checkbox"/> No <input checked="" type="checkbox"/>	
		40. Visible from Public Road? Yes <input checked="" type="checkbox"/> No <input type="checkbox"/>	
		41. Distance from and Frontage on Road 0' / 35'	
42. Further Description of Important Features In the St. Louis vernacular federal derivative style. Has a gable roof now covered in the roll roofing. Two dormers break the roof. The glazing in both is 2 over 2. Superb cornice is a major feature. Very ornate for this style. 4 bays wide - all glazing is set into segmental arches with the window heads making curve - not flat headed. Pair of doors in center - altered. Glazing is 4 over 4 - limestone sills, steps.			
43. History and Significance City significance. Cornice treatment is unusual.			
44. Description of Environment and Outbuildings Fronts directly on the sidewalk.			
45. Sources of Information		46. Prepared by K. Oestreich	
		47. Organization CDA	
		48. Date	
		49. Revision Date(s)	

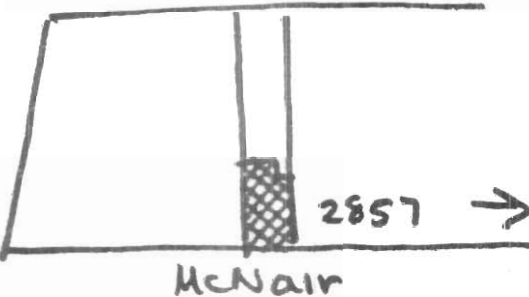



State Historical Survey and Planning Office, State Capitol Building, Room B-25,
HISTORIC INVENTORY Jefferson City, Missouri 65101

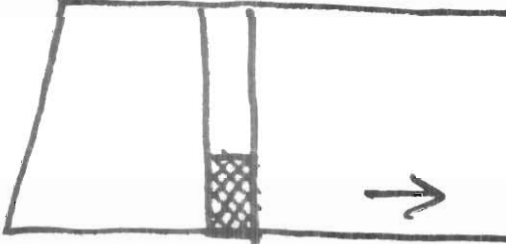
1. No.		4. Present Name(s)	
2. County St. Louis		5. Other Name(s)	
3. Location of Negatives C.D.A.			
6. Specific Location 2855 McNair		16. Thematic Category Residential	
7. City or Town If Rural, Township & Vicinity St. Louis		17. Date(s) or Period c. 1868 C. 1870	
8. Site Plan with North Arrow 		18. Style or Design Vernacular Federal Derivative	
		19. Architect or Engineer	
		20. Contractor or Builder R I R I	
		21. Original Use, if apparent Residential	
		22. Present Use Residential	
		23. Ownership Public <input type="checkbox"/> Private <input checked="" type="checkbox"/>	
		24. Owner's Name & Address, if known Charles E. Jones 2855 McNair	
9. Coordinates UTM Lat. Long.		25. Open to Public? Yes <input type="checkbox"/> No <input type="checkbox"/>	
10. Site <input type="checkbox"/> Building <input checked="" type="checkbox"/> Structure <input type="checkbox"/> Object <input type="checkbox"/>		26. Local Contact Person or Organization CDA	
11. On National Register? Yes <input type="checkbox"/> No <input checked="" type="checkbox"/>		27. Other Surveys in Which Included	
12. Is it Eligible? Yes <input type="checkbox"/> No <input checked="" type="checkbox"/>			
13. Part of Estab. Hist. Dist.? Yes <input type="checkbox"/> No <input checked="" type="checkbox"/>			
14. District Potent'ly? Yes <input type="checkbox"/> No <input checked="" type="checkbox"/>			
15. Name of Established District		28. No. of Stories 2 1/2	
		29. Basement? Yes <input checked="" type="checkbox"/> No <input type="checkbox"/>	
		30. Foundation Material Limestone	
		31. Wall Construction Masonry	
		32. Roof Type & Material Gable/Asphalt CB DR	
		33. No. of Bays Front Side 99	
		34. Wall Treatment Red Brick	
		35. Plan Shape Rect.	
		36. Changes (Explain in #42) Addition <input type="checkbox"/> Altered <input type="checkbox"/> Moved <input type="checkbox"/>	
		37. Condition Interior <input type="checkbox"/> Exterior Good	
		38. Preservation Underway? Yes <input type="checkbox"/> No <input type="checkbox"/>	
		39. Endangered? By What? Yes <input type="checkbox"/> No <input checked="" type="checkbox"/>	
		40. Visible from Public Road? Yes <input checked="" type="checkbox"/> No <input type="checkbox"/>	
		41. Distance from and Frontage on Road 0' / 20'	
42. Further Description of Important Features A vernacular building in the St. Louis Federal derivative style. Gable roof covered in asphalt roll roofing. Central dormer - the glazing is 1 over 1, most likely an alteration. The remainder of the glazing is 2 over 2. A pair of mousetrap doors are on the left side. Must be a two-family.			
43. History and Significance City significance. Good example of period and style.			
44. Description of Environment and Outbuildings Fronts directly on the Street. Part of a 3 unit row house.			
45. Sources of Information			
46. Prepared by K. Oestreich			
47. Organization CDA			
48. Date 49. Revision Date(s)			




State Historical Survey and Planning Office, State Capitol Building, Room B-25,
HISTORIC INVENTORY Jefferson City, Missouri 65101

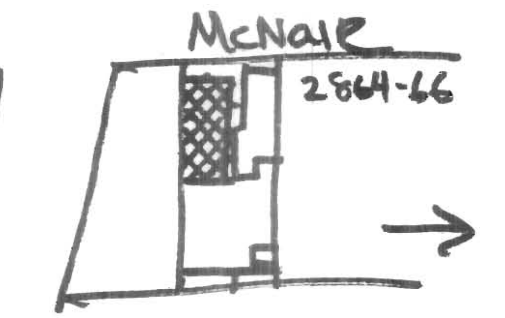
1. No.		4. Present Name(s)	
2. County St. Louis		5. Other Name(s)	
3. Location of Negatives C.D.A.			
6. Specific Location 2857 McNair		16. Thematic Category Residential	
7. City or Town If Rural, Township & Vicinity St. Louis		17. Date(s) or Period c. 1868 C.1870	
8. Site Plan with North Arrow 		18. Style or Design Vernacular Federal Derivative 52	
9. Coordinates UTM Lat. Long.		19. Architect or Engineer Vernacular R1	
10. Site Building XI Structure Object II		20. Contractor or Builder	
11. On National Register? Yes II No XI		21. Original Use, if apparent Residential	
12. Is it Eligible? Yes II No XI		22. Present Use Residential	
13. Part of Estab. Hist. Dist.? Yes II No XI		23. Ownership Public II Private XI	
14. District Potent? Yes II No XI		24. Owner's Name & Address, if known Theodore Sheppard 2857 McNair	
15. Name of Established District		25. Open to Public? Yes II No XI	
42. Further Description of Important Features Middle structure of a row of 3. In the St. Louis federal style. Red brick facade, gable roof now treated in asphalt shingles. Glazing is 2 over 2 on the dormer. 4 over 4 in all other windows. Entry to left side set in segmental arch has been modernized. This is the only alteration.		26. Local Contact Person or Organization CDA	
43. History and Significance City significance. A good example of period and style.		27. Other Surveys in Which Included	
44. Description of Environment and Outbuildings Fronts directly on sidewalk. Part of a 3 unit row.		28. No. of Stories 2½	
45. Sources of Information		29. Basement? Yes II No II	
		30. Foundation Material Limestone	
		31. Wall Construction Masonry	
		32. Roof Type & Material Gable/Asphalt GAB	
		33. No. of Bays Front Side 63	
		34. Wall Treatment Red Brick	
		35. Plan Shape Rect.	
		36. Changes (Explain in #42) Addition II Altered II Moved II	
		37. Condition Interior Exterior Good	
		38. Preservation Underway? Yes II No II	
		39. Endangered? By What? Yes II No II	
		40. Visible from Public Road? Yes X No II	
		41. Distance from and Frontage on Road 0' / 20'	
			
		46. Prepared by K. Oestreich	
		47. Organization CDA	
		48. Date 49. Revision Date(s)	

State Historical Survey and Planning Office, State Capitol Building, Room B-25,
HISTORIC INVENTORY Jefferson City, Missouri 65101

1. No.		4. Present Name(s)	
2. County St. Louis		5. Other Name(s)	
3. Location of Negatives C.D.A.			
6. Specific Location 2859 McNair		16. Thematic Category Residential	
7. City or Town If Rural, Township & Vicinity St. Louis		17. Date(s) or Period c. 1868	
8. Site Plan with North Arrow  McNair		18. Style or Design Vernacular Fed. derivative 49	
9. Coordinates UTM Lat. Long.		19. Architect or Engineer 30	
10. Site : Building X1		20. Contractor or Builder	
11. On National Register? Yes <input type="checkbox"/> No <input checked="" type="checkbox"/>		21. Original Use, if apparent Residential	
12. Is it Eligible? Yes <input type="checkbox"/> No <input checked="" type="checkbox"/>		22. Present Use Residential	
13. Part of Estab. Hist. Dist.? Yes <input type="checkbox"/> No <input checked="" type="checkbox"/>		23. Ownership Public <input type="checkbox"/> Private <input checked="" type="checkbox"/>	
14. District Potent? Yes <input type="checkbox"/> No <input checked="" type="checkbox"/>		24. Owner's Name & Address, if known Theodore Sheppard	
15. Name of Established District		25. Open to Public? Yes <input type="checkbox"/> No <input checked="" type="checkbox"/>	
42. Further Description of Important Features One of a series of three residential row houses in the vernacular derivative of the federal style. Gable roof treated now in asphalt shingles. Narrow central dormer with 2 over 2 glazing - in fact, all glazing not altered is 2 over 2. Red brick, painted red, well-maintained. Brick cornice. Aluminum awnings on all three windows. Left wall altered - central section replaced with yellow brick - large modern windows. From the front, the building is 1st rate. Sides are unfortunate.		26. Local Contact Person or Organization CDA	
43. History and Significance City significance.		27. Other Surveys in Which Included	
44. Description of Environment and Outbuildings Fronts directly on street. Part of a row.		28. No. of Stories 2 1/2	
45. Sources of Information		29. Basement? Yes <input type="checkbox"/> No <input type="checkbox"/>	
		30. Foundation Material Limestone	
		31. Wall Construction Masonry	
		32. Roof Type & Material Gable/asphalt GB DR	
		33. No. of Bays Front Side 63	
		34. Wall Treatment Red Brick	
		35. Plan Shape Rect.	
		36. Changes (Explain in #42) Addition <input type="checkbox"/> Altered <input checked="" type="checkbox"/> Moved <input type="checkbox"/>	
		37. Condition Interior Fair Exterior Fair	
		38. Preservation Underway? Yes <input type="checkbox"/> No <input checked="" type="checkbox"/>	
		39. Endangered? By What? Yes <input type="checkbox"/> No <input checked="" type="checkbox"/>	
		40. Visible from Public Road? Yes <input checked="" type="checkbox"/> No <input type="checkbox"/>	
		41. Distance from and Frontage on Road 0' / 20'	
		46. Prepared by K. Oestreich	
		47. Organization CDA	
		48. Date	
		49. Revision Date(s)	

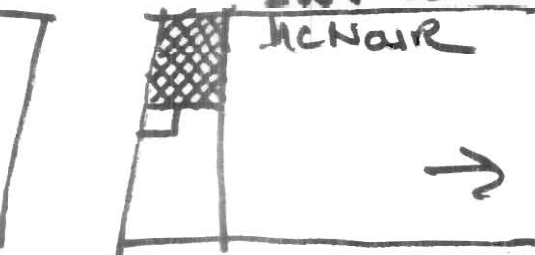



State Historical Survey and Planning Office, State Capitol Building, Room B-25,
HISTORIC INVENTORY Jefferson City, Missouri 65101

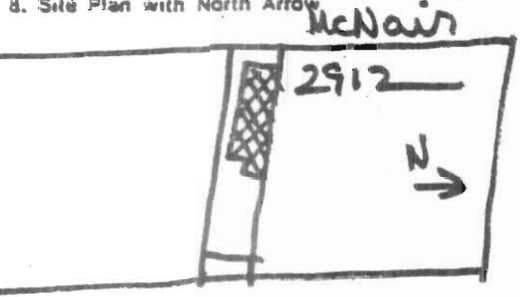
1. No.		4. Present Name(s)	
2. County St. Louis		5. Other Name(s)	
3. Location of Negatives C.D.A.			
6. Specific Location 2864-66 McNair		16. Thematic Category Residence	
7. City or Town If Rural, Township & Vicinity St. Louis		17. Date(s) or Period C1895-1900 C1895	
8. Site Plan with North Arrow 		18. Style or Design Victorian-Richardson infl. 40/52	
		19. Architect or Engineer 30	
		20. Contractor or Builder	
		21. Original Use, if apparent Res. - 2 family	
		22. Present Use	
9. Coordinates UTM Lat. Long.		23. Ownership Public <input type="checkbox"/> Private <input checked="" type="checkbox"/>	
10. Site Building X Structure Object		24. Owner's Name & Address, if known Ed Hatton Chester Hatton	
11. On National Register? Yes <input type="checkbox"/> No <input checked="" type="checkbox"/>		25. Open to Public? Yes <input type="checkbox"/> No <input checked="" type="checkbox"/>	
12. Is it Eligible? Yes <input type="checkbox"/> No <input checked="" type="checkbox"/>		26. Local Contact Person or Organization CDA	
13. Part of Estab. Yes <input type="checkbox"/> Hist. Dist.? No <input checked="" type="checkbox"/>		27. Other Surveys in Which Included	
14. District Potent? Yes <input type="checkbox"/> No <input checked="" type="checkbox"/>			
15. Name of Established District		28. No. of Stories 3 2 1/2	
		29. Basement? Yes <input checked="" type="checkbox"/> No <input type="checkbox"/>	
		30. Foundation Material Limestone	
		31. Wall Construction Masonry	
		32. Roof Type & Material M N F L DE Modified/mansard/slate	
		33. No. of Bays Front Side 45 99	
		34. Wall Treatment Red brick	
		35. Plan Shape Rect.	
		36. Changes (Explain in #42) Addition Altered Moved	
		37. Condition Interior Exterior Good	
		38. Preservation Underway? Yes <input type="checkbox"/> No <input checked="" type="checkbox"/>	
		39. Endangered? By What? Yes <input type="checkbox"/> No <input checked="" type="checkbox"/>	
		40. Visible from Public Road? Yes <input checked="" type="checkbox"/> No <input type="checkbox"/>	
		41. Distance from and Frontage on Road 0' 50'	
42. Further Description of Important Features A 2-family structure. Victorian in style. Strong Richardson influences. Two Richardsonian dormers break the mansard roof. 1st floor double entry set into large Romanesque arch - a single circular headed window to either side. Window hoods over entry and windows. Windows on 2nd floor are flat headed. Stone sills. Very ornate pressed brick cornice. Limestone foundation.			
43. History and Significance Good example of use of pressed brick in St. Louis architecture.			
44. Description of Environment and Outbuildings Fronted by ornate cast iron fence.			
45. Sources of Information			
46. Prepared by K. Oestreich			
47. Organization CDA			
48. Date		49. Revision Date(s)	



State Historical Survey and Planning Office, State Capitol Building, Room B-25,
HISTORIC INVENTORY Jefferson City, Missouri 65101


1. No.		4. Present Name(s)	
2. County St. Louis		5. Other Name(s)	
3. Location of Negatives C.D.A.			
6. Specific Location 2868-70 McNair		16. Thematic Category Tenement	
7. City or Town If Rural, Township & Vicinity St. Louis		17. Date(s) or Period C 1880 1885	
8. Site Plan with North Arrow 		18. Style or Design Mansard 40/63	
		19. Architect or Engineer 20 43	
		20. Contractor or Builder AW	
		21. Original Use, if apparent Tenement	
		22. Present Use Res./Commercial 02E DIB	
		23. Ownership Public <input type="checkbox"/> Private <input checked="" type="checkbox"/>	
		24. Owner's Name & Address, if known Louis B. Ross 2870 McNair	
9. Coordinates UTM Lat. Long.		25. Open to Public? Partially Yes <input checked="" type="checkbox"/> No <input type="checkbox"/>	
10. Site Building X Structure Object		26. Local Contact Person or Organization CDA	
11. On National Register? Yes <input type="checkbox"/> No <input checked="" type="checkbox"/>		27. Other Surveys in Which Included	
12. Is it Eligible? Yes <input type="checkbox"/> No <input checked="" type="checkbox"/>			
13. Part of Estab. Hist. Dist.? Yes <input type="checkbox"/> No <input checked="" type="checkbox"/>			
14. District Potent? Yes <input type="checkbox"/> No <input checked="" type="checkbox"/>			
15. Name of Established District		28. No. of Stories 2 2 1/2	
		29. Basement? Yes <input checked="" type="checkbox"/> No <input type="checkbox"/>	
		30. Foundation Material Limestone	
		31. Wall Construction Masonry LB	
		32. Roof Type & Material Mansard slate MN Ft. DE	
		33. No. of Bays Front Side	
		34. Wall Treatment Red brick 30 59	
		35. Plan Shape Rect.	
		36. Changes (Explain in #42) Addition Altered Moved	
		37. Condition Interior Exterior Fair	
		38. Preservation Underway? Yes <input type="checkbox"/> No <input checked="" type="checkbox"/>	
		39. Endangered? By What? Yes <input type="checkbox"/> No <input checked="" type="checkbox"/>	
		40. Visible from Public Road? Yes <input checked="" type="checkbox"/> No <input type="checkbox"/>	
		41. Distance from and Frontage on Road 0' 140'	
42. Further Description of Important Features A corner commercial structure. Mansard roof is treated in variegated gray slate, broken by two dormers. Large ornate wooden cornice. Glazing is one over one set in brick, segmental arches. 1st floor cast iron storefront. Large inconspicuous. 1st floor awning has been added. Foundation is limestone.			
			
43. History and Significance City significance - a fairly good example of the 1800's commercial tenement.			
44. Description of Environment and Outbuildings Located at a prominent corner commercial.			
45. Sources of Information		46. Prepared by K. Oestreich	
		47. Organization CDA	
		48. Date 49. Revision Date(s)	

State Historical Survey and Planning Office, State Capitol Building, Room B-25,
HISTORIC INVENTORY Jefferson City, Missouri 65101

1. No.		4. Present Name(s)	
2. County St. Louis		5. Other Name(s)	
3. Location of Negatives C.D.A.			
6. Specific Location 2912 McNair		16. Thematic Category Residential	
7. City or Town If Rural, Township & Vicinity St. Louis		17. Date(s) or Period c. 1890 1892	
8. Site Plan with North Arrow 		18. Style or Design Vernacular 40/49	
		19. Architect or Engineer S.	
		20. Contractor or Builder 30	
		21. Original Use, if apparent Residential	
		22. Present Use Residential	
		23. Ownership Public <input type="checkbox"/> Private <input checked="" type="checkbox"/>	
		24. Owner's Name & Address, if known D. L. Dempsey 2912 McNair	
9. Coordinates UTM Lat. Long.		25. Open to Public? Yes <input type="checkbox"/> No <input checked="" type="checkbox"/>	
10. Site <input type="checkbox"/> Building <input checked="" type="checkbox"/> Structure <input type="checkbox"/> Object <input type="checkbox"/>		26. Local Contact Person or Organization CDA	
11. On National Register? Yes <input type="checkbox"/> No <input checked="" type="checkbox"/>		27. Other Surveys in Which Included	
12. Is it Eligible? Yes <input type="checkbox"/> No <input checked="" type="checkbox"/>			
13. Part of Estab. Hist. Dist.? Yes <input type="checkbox"/> No <input checked="" type="checkbox"/>			
14. District Potent? Yes <input type="checkbox"/> No <input checked="" type="checkbox"/>			
15. Name of Established District		28. No. of Stories 2	
		29. Basement? Yes <input type="checkbox"/> No <input checked="" type="checkbox"/>	
		30. Foundation Material Masonry	
		31. Wall Construction Masonry	
		32. Roof Type & Material Flat w/parapet	
		33. No. of Bays Front Side	
		34. Wall Treatment Red Brick	
		35. Plan Shape rect.	
		36. Changes (Explain in #42) Addition <input type="checkbox"/> Altered <input type="checkbox"/> Moved <input type="checkbox"/>	
		37. Condition Interior Exterior Good	
		38. Preservation Underway? Yes <input type="checkbox"/> No <input checked="" type="checkbox"/>	
		39. Endangered? By What? Yes <input type="checkbox"/> No <input checked="" type="checkbox"/>	
		40. Visible from Public Road? Yes <input checked="" type="checkbox"/> No <input type="checkbox"/>	
		41. Distance from and Frontage on Road 10'/20'	
42. Further Description of Important Features This is a vernacular structure. C. 1890 important for its superb brick work - excellent pressed brick cornice. Also good are the windows. Both mullions and lintels are ornately carved. Art glass in the front 1st floor window. Hand-some victorian porch and entry on the right side of the house.			
43. History and Significance City significance. A good example of the architectural quality of vernacular St. Louis architecture. Particularly in the use of brick.			
44. Description of Environment and Outbuildings In the center of a block in which most houses date to 1890.			
45. Sources of Information			
46. Prepared by K. Oestreich			
47. Organization CDA			
48. Date		49. Revision Date(s)	



State Historical Survey and Planning Office, State Capitol Building, Room B-25,
HISTORIC INVENTORY Jefferson City, Missouri 65101

1. No.		4. Present Name(s)	
2. County St. Louis		5. Other Name(s)	
3. Location of Negatives C.D.A.			
6. Specific Location 2914 McNair		16. Thematic Category Residential	28. No. of Stories 2 1/2
		17. Date(s) or Period c. 1870 C.1875	29. Basement? Yes No <input checked="" type="checkbox"/>
7. City or Town If Rural, Township & Vicinity St. Louis		18. Style or Design Vernacular 59	30. Foundation Material Limestone
8. Site Plan with North Arrow 		19. Architect or Engineer	31. Wall Construction Masonry
		20. Contractor or Builder R1	32. Roof Type & Material Gable
		21. Original Use, if apparent Residential	33. No. of Bays Front Side
		22. Present Use Residential	34. Wall Treatment Red Brick
		23. Ownership Public <input type="checkbox"/> Private <input checked="" type="checkbox"/>	35. Plan Shape Rect.
		24. Owner's Name & Address, if known James T. Hoffman 2914 McNair	36. Changes (Explain in #42) Addition Altered Moved
9. Coordinates Lat. UTM Long.		25. Open to Public? Yes <input type="checkbox"/> No <input checked="" type="checkbox"/>	37. Condition Interior Exterior Good
10. Site <input type="checkbox"/> Building <input checked="" type="checkbox"/> Structure <input type="checkbox"/> Object <input type="checkbox"/>		26. Local Contact Person or Organization CDA	38. Preservation Underway? Yes <input type="checkbox"/> No <input checked="" type="checkbox"/>
11. On National Register? Yes <input type="checkbox"/> No <input checked="" type="checkbox"/>	12. Is it Eligible? Yes <input type="checkbox"/> No <input checked="" type="checkbox"/>	27. Other Surveys in Which Included	39. Endangered? By What? Yes <input type="checkbox"/> No <input checked="" type="checkbox"/>
13. Part of Estab. Hist. Dist.? Yes <input type="checkbox"/> No <input checked="" type="checkbox"/>	14. District Potent'l? Yes <input type="checkbox"/> No <input checked="" type="checkbox"/>		40. Visible from Public Road? Yes <input checked="" type="checkbox"/> No <input type="checkbox"/>
15. Name of Established District			41. Distance from and Frontage on Road 0' / 20'

42. Further Description of Important Features

A vernacular structure - probably the earliest on the block. Gable roof. Glazing is 4 over 4. Very simple building with no ornamentation. Windows are set into segmental arches. Limestone foundation. Red brick painted red for good measure. Gangway passing thru structure and leading to entry on the front, right. It has an iron gate which may or may not be original.



43. History and Significance

Good example of style. Important as an early structure.

44. Description of Environment and Outbuildings

Fronts directly on the sidewalk.

45. Sources of Information

46. Prepared by

K. Oestreich




47. Organization

CDA

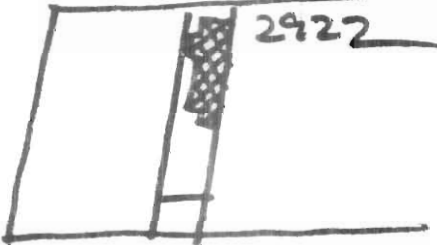

48. Date

49. Revision Date(s)

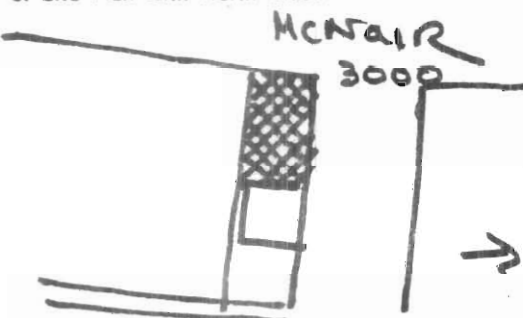
State Historical Survey and Planning Office, State Capitol Building, Room B-25,
HISTORIC INVENTORY Jefferson City, Missouri 65101

1. No.		4. Present Name(s)	
2. County St. Louis		EPIPHANY UNITED CHURCH OF CHRIST	
3. Location of Negatives C.D.A.		5. Other Name(s)	
6. Specific Location 2915 McNair		16. Thematic Category Church	
7. City or Town If Rural, Township & Vicinity St. Louis		17. Date(s) or Period German Gothic/Victorian	
8. Site Plan with North Arrow		18. Style or Design	
		19. Architect or Engineer	
9. Coordinates UTM Lat. Long.		20. Contractor or Builder	
10. Site Building X Structure Object		21. Original Use, if apparent Church	
11. On National Register? Yes <input type="checkbox"/> No <input checked="" type="checkbox"/>		22. Present Use Church	
12. Is it Eligible? Yes <input type="checkbox"/> No <input checked="" type="checkbox"/>		23. Ownership Public <input type="checkbox"/> Private <input checked="" type="checkbox"/>	
13. Part of Estab. Hist. Dist.? Yes <input type="checkbox"/> No <input checked="" type="checkbox"/>		24. Owner's Name & Address, if known Ephiphany United Church of Christ 2915 McNair	
14. District Potent? Yes <input type="checkbox"/> No <input checked="" type="checkbox"/>		25. Open to Public? Yes <input checked="" type="checkbox"/> No <input type="checkbox"/>	
15. Name of Established District		26. Local Contact Person or Organization CDA	
42. Further Description of Important Features Obviously was once an important German American church. German Gothic in style with Victorian influences. Central portal entry. Large stained glass window above. Numerous art glass windows - all in gothic style, treated in blue and green glass for the most part. 2nd floor windows are gothic with limestone keystone. 1st floor's are flat headed. Red brick facade. Gable roof treated in slate. Tower on S/E corner. The tower bears inscription with its original name.		27. Other Surveys in Which Included	
43. History and Significance City significance.		28. No. of Stories	
44. Description of Environment and Outbuildings Fronts directly on the street. Dominates the block		29. Basement? Yes <input type="checkbox"/> No <input checked="" type="checkbox"/>	
45. Sources of Information		30. Foundation Material Limestone	
		31. Wall Construction Masonry	
		32. Roof Type & Material Gable/Slate	
		33. No. of Bays Front Side	
		34. Wall Treatment Red Brick	
		35. Plan Shape Mod. Rect.	
		36. Changes (Explain in #42) Addition <input type="checkbox"/> Altered <input type="checkbox"/> Moved <input type="checkbox"/>	
		37. Condition Interior <input type="checkbox"/> Exterior <input checked="" type="checkbox"/> Good	
		38. Preservation Underway? Yes <input checked="" type="checkbox"/> No <input type="checkbox"/>	
		39. Endangered? By What? Yes <input type="checkbox"/> No <input checked="" type="checkbox"/>	
		40. Visible from Public Road? Yes <input checked="" type="checkbox"/> No <input type="checkbox"/>	
		41. Distance from and Frontage on Road 0'/60'	
			
			
		46. Prepared by K. Oestreich	
		47. Organization CDA	
		48. Date 49. Revision Date(s)	

State Historical Survey and Planning Office, State Capitol Building, Room B-25,
HISTORIC INVENTORY Jefferson City, Missouri 65101

1. No.		4. Present Name(s)	
2. County St. Louis		5. Other Name(s)	
3. Location of Negatives C.D.A.			
6. Specific Location 2922 McNair		16. Thematic Category Residential	28. No. of Stories
7. City or Town If Rural, Township & Vicinity St. Louis		17. Date(s) or Period c. 1890 1892	29. Basement? Yes <input type="checkbox"/> No <input type="checkbox"/>
8. Site Plan with North Arrow McNair 		18. Style or Design Vernacular 40/49	30. Foundation Material Limestone
9. Coordinates UTM Lat. Long.		19. Architect or Engineer 30	31. Wall Construction Masonry
10. Site <input type="checkbox"/> Building <input checked="" type="checkbox"/> Structure <input type="checkbox"/> Object <input type="checkbox"/>		20. Contractor or Builder 31	32. Roof Type & Material Flat w. parapet
11. On National Register? Yes <input type="checkbox"/> No <input checked="" type="checkbox"/>		21. Original Use, if apparent Residential	33. No. of Bays Front Side
12. Is it Eligible? Yes <input type="checkbox"/> No <input checked="" type="checkbox"/>		22. Present Use Residential	34. Wall Treatment Red Brick
13. Part of Estab. Hist. Dist.? Yes <input type="checkbox"/> No <input checked="" type="checkbox"/>		23. Ownership Public <input type="checkbox"/> Private <input checked="" type="checkbox"/>	35. Plan Shape Rect.
14. District Potent'l? Yes <input type="checkbox"/> No <input checked="" type="checkbox"/>		24. Owner's Name & Address, if known Peter Spoto 2922 McNair	36. Changes (Explain in #42) Addition <input type="checkbox"/> Altered <input type="checkbox"/> Moved <input type="checkbox"/>
15. Name of Established District		25. Open to Public? Yes <input type="checkbox"/> No <input checked="" type="checkbox"/>	37. Condition Interior <input type="checkbox"/> Exterior <input checked="" type="checkbox"/> Good
16. Further Description of Important Features Very similar to 2912. Another vernacular structure, again with the exceptional brickwork so common to St. Louis vernacular architecture. Entry is on the side (south facade). Pressed brick cornice. Shallow bay of bracketed out brick. Limestone foundation. Handsome carving on lintel head.		26. Local Contact Person or Organization CDA	38. Preservation Underway? Yes <input type="checkbox"/> No <input checked="" type="checkbox"/>
17. History and Significance Good example of St. Louis brick architecture.		27. Other Surveys in Which Included	39. Endangered? By What? Yes <input type="checkbox"/> No <input checked="" type="checkbox"/>
18. Description of Environment and Outbuildings			40. Visible from Public Road? Yes <input checked="" type="checkbox"/> No <input type="checkbox"/>
19. Sources of Information			41. Distance from and Frontage on Road 15' / 20'
		46. Prepared by K. Oestreich	
		47. Organization CDA	
		48. Date 49. Revision Date(s)	

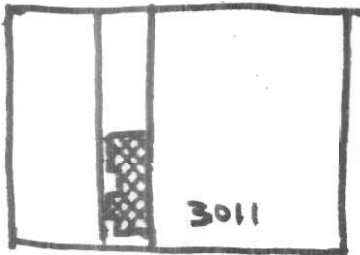
State Historical Survey and Planning Office, State Capitol Building, Room B-25,
HISTORIC INVENTORY Jefferson City, Missouri 65101


1. No.		4. Present Name(s)	
2. County St. Louis		5. Other Name(s)	
3. Location of Negatives C.D.A.			
6. Specific Location 3000 McNair 02		16. Thematic Category Tenement	
7. City or Town If Rural, Township & Vicinity St. Louis		17. Date(s) or Period c. 1875-80	
8. Site Plan with North Arrow 		18. Style or Design Mansard 40/63	
9. Coordinates UTM Lat. Long.		19. Architect or Engineer 30 20	
10. Site Building X Structure Object		20. Contractor or Builder 51	
11. On National Register? Yes <input type="checkbox"/> No <input checked="" type="checkbox"/>		21. Original Use, if apparent Residential	
12. Is it Eligible? Yes <input type="checkbox"/> No <input checked="" type="checkbox"/>		22. Present Use Residential	
13. Part of Estab. Hist. Dist.? Yes <input type="checkbox"/> No <input checked="" type="checkbox"/>		23. Ownership Public <input type="checkbox"/> Private <input checked="" type="checkbox"/>	
14. District Potent'ly? Yes <input type="checkbox"/> No <input checked="" type="checkbox"/>		24. Owner's Name & Address, if known C.B.D. General Contractors	
15. Name of Established District		25. Open to Public? Yes <input type="checkbox"/> No <input checked="" type="checkbox"/>	
		26. Local Contact Person or Organization CDA	
		27. Other Surveys in Which Included	
		28. No. of Stories 3 2 1/2	
		29. Basement? Yes <input checked="" type="checkbox"/> No <input type="checkbox"/>	
		30. Foundation Material Limestone	
		31. Wall Construction Masonry	
		32. Roof Type & Material Mansard Slate MN FH	
		33. No. of Bays Front 45 99 Side 63	
		34. Wall Treatment Red Brick	
		35. Plan Shape Rect.	
		36. Changes (Explain in #42) Addition <input type="checkbox"/> Altered <input type="checkbox"/> Moved <input checked="" type="checkbox"/>	
		37. Condition Interior <input type="checkbox"/> Exterior Fair	
		38. Preservation Underway? Yes <input type="checkbox"/> No <input checked="" type="checkbox"/>	
		39. Endangered? By What? Yes <input checked="" type="checkbox"/> No <input type="checkbox"/>	
		40. Visible from Public Road? Yes <input checked="" type="checkbox"/> No <input type="checkbox"/>	
		41. Distance from and Frontage on Road 0' / 50'	
42. Further Description of Important Features A fairly old mansard style. Corner tenement building. The 1st floor is commercial with residential above. The building's most important feature is the storefront which is wood and brick not cast iron. The glazing is 2 over 2. Exceptional ornate cornice. Varigated slate roof in mansard style. Fishscale pattern. Altered by the removal of 3 dormers. This has been filled in with asphalt shingles.			
43. History and Significance City significance. Important and rare example of storefront style.			
44. Description of Environment and Outbuildings Large structure on corner of Crittenden and McNair.			
45. Sources of Information			
46. Prepared by K. Oestreich			
47. Organization CDA			
48. Date 49. Revision Date(s)			



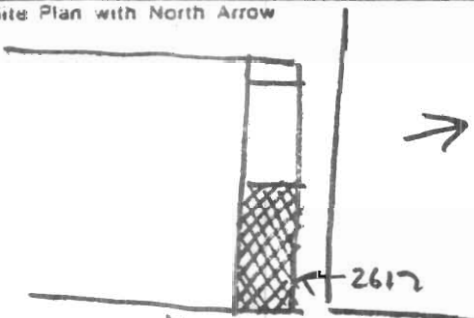
wrong photo


State Historical Survey and Planning Office, State Capitol Building, Room B-25,
HISTORIC INVENTORY Jefferson City, Missouri 65101

1. No.		4. Present Name(s)	
2. County St. Louis		5. Other Name(s)	
3. Location of Negatives C.D.A.			
6. Specific Location 3011 McNair		16. Thematic Category Residential	
7. City or Town If Rural, Township & Vicinity St. Louis		17. Date(s) or Period c. 1880-85 1891	
8. Site Plan with North Arrow 		18. Style or Design Victorian 40/49	
9. Coordinates UTM Lat. Long.		19. Architect or Engineer 30 43	
10. Site Building X Structure Object		20. Contractor or Builder 51	
11. On National Register? Yes <input type="checkbox"/> No <input checked="" type="checkbox"/>		21. Original Use, if apparent Residential	
12. Is it Eligible? Yes <input type="checkbox"/> No <input checked="" type="checkbox"/>		22. Present Use Residential	
13. Part of Estab. Hist. Dist.? Yes <input type="checkbox"/> No <input checked="" type="checkbox"/>		23. Ownership Public <input type="checkbox"/> Private <input checked="" type="checkbox"/>	
14. District Potent? Yes <input type="checkbox"/> No <input checked="" type="checkbox"/>		24. Owner's Name & Address, if known	
15. Name of Established District		25. Open to Public? Yes <input type="checkbox"/> No <input checked="" type="checkbox"/>	
42. Further Description of Important Features Red brick vernacular building. Its important feature is its brick work. Excellent cavetto cornice. Also pressed brick window hoods and stringcourse. The foundation is limestone. Roof is mansard pierced by a large central dormer. Treated in slate which is gray on the dormer and painted green on the roof. Limestone sills. Glazing is 1 over 1 set under segmental arches. Entry is on the left side.		26. Local Contact Person or Organization CDA	
43. History and Significance City significance. A good example of St. Louis brick architecture.		27. Other Surveys in Which Included	
44. Description of Environment and Outbuildings Fronts almost directly on the street.		28. No. of Stories 3 2 1/2	
45. Sources of Information		29. Basement? Yes <input checked="" type="checkbox"/> No <input type="checkbox"/>	
		30. Foundation Material Masonry	
		31. Wall Construction Masonry	
		32. Roof Type & Material Mansard/Slate	
		33. No. of Bays Front Side	
		34. Wall Treatment Red Brick	
		35. Plan Shape rect.	
		36. Changes (Explain in #42) Addition Altered Moved	
		37. Condition Interior Exterior Good	
		38. Preservation Underway? Yes <input type="checkbox"/> No <input checked="" type="checkbox"/>	
		39. Endangered? By What? Yes <input type="checkbox"/> No <input checked="" type="checkbox"/>	
		40. Visible from Public Road? Yes <input checked="" type="checkbox"/> No <input type="checkbox"/>	
		41. Distance from and Frontage on Road 10' / 20'	
		46. Prepared by K. Oestreich	
		47. Organization CDA	
		48. Date 49. Revision Date(s)	

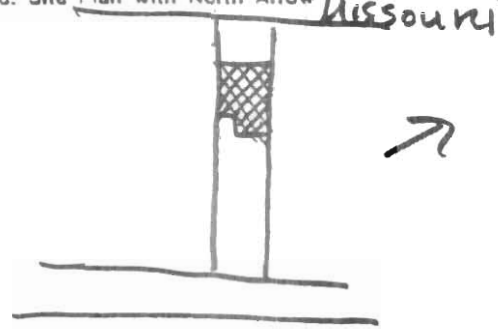


State Historical Survey and Planning Office, State Capitol Building, Room B-25,
HISTORIC INVENTORY Jefferson City, Missouri 65101

1. No.		4. Present Name(s)	
2. County St. Louis		5. Other Name(s)	
3. Location of Negatives C.D.A.			
6. Specific Location 2615- 2617 Missouri		16. Thematic Category Residential	
		17. Date(s) or Period c. 1895 1892	
7. City or Town If Rural, Township & Vicinity St. Louis		18. Style or Design 40/52 Vernacular - Queen Anne influence	
8. Site Plan with North Arrow 		19. Architect or Engineer other 30	
		20. Contractor or Builder	
		21. Original Use, if apparent Residential - 2 family	
		22. Present Use Residential - 2 family	
		23. Ownership Public <input type="checkbox"/> Private <input checked="" type="checkbox"/>	
		24. Owner's Name & Address, if known Mary Behnen 2617 Missouri	
9. Coordinates 15/741680 UTM 4275180 Lat. 15/741 900/4276520 Long. 15/742000/4275480 15/742280/4276645		25. Open to Public? Yes <input type="checkbox"/> No <input checked="" type="checkbox"/>	
10. Site <input type="checkbox"/> Building <input checked="" type="checkbox"/> Structure <input type="checkbox"/> Object <input type="checkbox"/>		26. Local Contact Person or Organization CDA	
11. On National Register? Yes <input type="checkbox"/> No <input checked="" type="checkbox"/>		27. Other Surveys in Which Included	
12. Is it Eligible? Yes <input type="checkbox"/> No <input checked="" type="checkbox"/>			
13. Part of Estab. Yes <input type="checkbox"/> Hist. Dist.? No <input checked="" type="checkbox"/>		28. No. of Stories 3 2 1/2	
14. District Potent? Yes <input checked="" type="checkbox"/> No <input type="checkbox"/>		29. Basement? Yes <input type="checkbox"/> No <input type="checkbox"/>	
15. Name of Established District		30. Foundation Material Masonry	
		31. Wall Construction Masonry	
		32. Roof Type & Material MNF Mod. Mansard/Asphalt DR	
		33. No. of Bays Front Side 63 99	
		34. Wall Treatment Red Brick	
		35. Plan Shape rectangular	
		36. Changes (Explain in #42) Addition <input type="checkbox"/> Altered <input type="checkbox"/> Moved <input type="checkbox"/>	
		37. Condition Interior <input type="checkbox"/> Exterior Fair	
		38. Preservation Underway? Yes <input type="checkbox"/> No <input checked="" type="checkbox"/>	
		39. Endangered? By What? Yes <input type="checkbox"/> No <input checked="" type="checkbox"/>	
		40. Visible from Public Road? Yes <input checked="" type="checkbox"/> No <input type="checkbox"/>	
		41. Distance from and Frontage on Road 5'/45'	
42. Further Description of Important Features A large 2 family structure. The roof is a mansard but it is broken by a large central gable and 2 strongly vertical dormers. The roof is now covered with asphalt roll roofing. The cornice is brick. Entry is in the center under the gable. Two doors set at angles are set within a massive Romanesque arch. Glazing is 1 over 1. Late Victorian vernacular architecture, showing some Queen Anne and Richardsonian influences. Side glazing is 2 over 2.			
43. History and Significance City significance.			
44. Description of Environment and Outbuildings Corners on street and alley.			
45. Sources of Information		46. Prepared by K. Oestreich	
		47. Organization CDA	
		48. Date 49. Revision Date(s)	

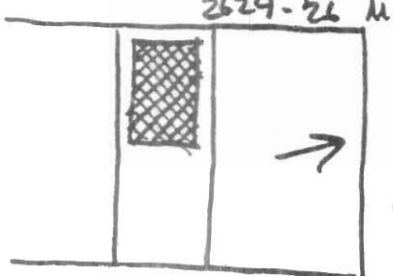



State Historical Survey and Planning Office, State Capitol Building, Room B-25,
HISTORIC INVENTORY Jefferson City, Missouri 65101


1. No.		4. Present Name(s)	
2. County St. Louis		5. Other Name(s)	
3. Location of Negatives C.D.A.			
6. Specific Location 2720 Missouri		16. Thematic Category Residential	
7. City or Town if Rural, Township & Vicinity St. Louis		17. Date(s) or Period c. 1870	
8. Site Plan with North Arrow 		18. Style or Design Vernacular	
9. Coordinates Lat. Long.		19. Architect or Engineer	
10. Site Building X		20. Contractor or Builder	
11. On National Register? Yes <input type="checkbox"/> No <input checked="" type="checkbox"/>		21. Original Use, if apparent Residential	
12. Is it Eligible? Yes <input type="checkbox"/> No <input checked="" type="checkbox"/>		22. Present Use Residential	
13. Part of Estab. Hist. Dist.? Yes <input type="checkbox"/> No <input checked="" type="checkbox"/>		23. Ownership Public <input type="checkbox"/> Private <input checked="" type="checkbox"/>	
14. District Potent? Yes <input type="checkbox"/> No <input checked="" type="checkbox"/>		24. Owner's Name & Address, if known	
15. Name of Established District		25. Open to Public? Yes <input type="checkbox"/> No <input checked="" type="checkbox"/>	
42. Further Description of Important Features A vernacular building - unusual in style for Benton Park and probably one of the earliest structures in the neighborhood. Gable roof forms overhanging porch. Treated in asphalt shingles. Red brick construction - painted white. Glazing is 2 over 2. Pair of entry doors in the center of the structure.		26. Local Contact Person or Organization CDA	
43. History and Significance Could be one of the earliest buildings in Benton Park. City significance.		27. Other Surveys in Which Included	
44. Description of Environment and Outbuildings Sets about 20 feet off the street on a small hill. Has a chain link fence in front.		28. No. of Stories 1 1/2	
45. Sources of Information		29. Basement? Yes <input type="checkbox"/> No <input checked="" type="checkbox"/>	
		30. Foundation Material Limestone	
		31. Wall Construction Masonry	
		32. Roof Type & Material Gable/Asphalt Shingles	
		33. No. of Bays Front Side	
		34. Wall Treatment Brick	
		35. Plan Shape Rect.	
		36. Changes (Explain in #42) Addition <input type="checkbox"/> Altered <input type="checkbox"/> Moved <input type="checkbox"/>	
		37. Condition Interior <input type="checkbox"/> Exterior <input checked="" type="checkbox"/> Good	
		38. Preservation Underway? Yes <input checked="" type="checkbox"/> No <input type="checkbox"/>	
		39. Endangered? By What? Yes <input type="checkbox"/> No <input checked="" type="checkbox"/>	
		40. Visible from Public Road? Yes <input checked="" type="checkbox"/> No <input type="checkbox"/>	
		41. Distance from and Frontage on Road 20' / 25'	
		46. Prepared by K. Oestreich	
		47. Organization CDA	
		48. Date	
		49. Revision Date(s)	



State Historical Survey and Planning Office, State Capitol Building, Room B-25,
HISTORIC INVENTORY Jefferson City, Missouri 65101

1. No.		4. Present Name(s)	
2. County St. Louis		5. Other Name(s)	
3. Location of Negatives C.D.A.			
6. Specific Location 2624-26 Missouri		16. Thematic Category Residential	28. No. of Stories 2
7. City or Town If Rural, Township & Vicinity St. Louis		17. Date(s) or Period c. 1880	29. Basement? Yes <input checked="" type="checkbox"/> No <input type="checkbox"/>
8. Site Plan with North Arrow 		18. Style or Design Vernacular	30. Foundation Material Limestone
		19. Architect or Engineer Other 20	31. Wall Construction Masonry
		20. Contractor or Builder pnd. 21 si	32. Roof Type & Material Flat with parapet
		21. Original Use, if apparent Residential - 2 family	33. No. of Bays Front Side
		22. Present Use Residential - 2 family	34. Wall Treatment Red Brick
		23. Ownership Public <input type="checkbox"/> Private <input checked="" type="checkbox"/>	35. Plan Shape Rect.
		24. Owner's Name & Address, if known	36. Changes (Explain in #42) Addition <input type="checkbox"/> Altered <input type="checkbox"/> Moved <input type="checkbox"/>
9. Coordinates UTM Lat. Long.		25. Open to Public? Yes <input type="checkbox"/> No <input checked="" type="checkbox"/>	37. Condition Interior Exterior Fair
10. Site <input type="checkbox"/> Building <input checked="" type="checkbox"/> Structure <input type="checkbox"/> Object <input checked="" type="checkbox"/>		26. Local Contact Person or Organization CDA	38. Preservation Underway? Yes <input type="checkbox"/> No <input checked="" type="checkbox"/>
11. On National Register? Yes <input type="checkbox"/> No <input checked="" type="checkbox"/>	12. Is it Eligible? Yes <input type="checkbox"/> No <input checked="" type="checkbox"/>	27. Other Surveys in Which Included	39. Endangered? By What? Yes <input type="checkbox"/> No <input checked="" type="checkbox"/>
13. Part of Estab. Hist. Dist.? Yes <input type="checkbox"/> No <input checked="" type="checkbox"/>	14. District Potent? Yes <input type="checkbox"/> No <input checked="" type="checkbox"/>		40. Visible from Public Road? Yes <input checked="" type="checkbox"/> No <input type="checkbox"/>
15. Name of Established District			41. Distance from and Frontage on Road 20' / 45'
42. Further Description of Important Features A simple vernacular structure. Ornamentation is limited to the cornice. Red brick. Entry on the north and south facades. No front entry. Limestone sills and lintels. The glazing on the first floor has been altered. The second floor windows are boarded. Obviously it (the 2nd floor) is unoccupied. Therefore, the building is probably in some danger.			
43. History and Significance City significance.			
44. Description of Environment and Outbuildings Fronted by an undressed limestone wall. Sets on a small hill.			
45. Sources of Information		46. Prepared by K. Oestreich	
		47. Organization CDA	
		48. Date	49. Revision Date(s)

State Historical Survey and Planning Office, State Capitol Building, Room B-25,
HISTORIC INVENTORY Jefferson City, Missouri 65101

1. No.		4. Present Name(s)	
2. County St. Louis		5. Other Name(s)	
3. Location of Negatives C.D.A.			
6. Specific Location 2630 2730 Missouri		16. Thematic Category Residential	
7. City or Town If Rural, Township & Vicinity St. Louis		17. Date(s) or Period c. 1885-90 1889	
8. Site Plan with North Arrow 		18. Style or Design Mansard 40/59	
		19. Architect or Engineer John 30	
		20. Contractor or Builder Pugh 31	
		21. Original Use, if apparent Residential	
		22. Present Use Residential	
		23. Ownership Public <input type="checkbox"/> Private <input checked="" type="checkbox"/>	
		24. Owner's Name & Address, if known	
9. Coordinates UTM Lat. Long.		25. Open to Public? Yes <input type="checkbox"/> No <input checked="" type="checkbox"/>	
10. Site <input type="checkbox"/> Building <input checked="" type="checkbox"/> Structure <input type="checkbox"/> Object <input checked="" type="checkbox"/>		26. Local Contact Person or Organization CDA	
11. On National Register? Yes <input type="checkbox"/> No <input checked="" type="checkbox"/>		27. Other Surveys in Which Included	
12. Is it Eligible? Yes <input type="checkbox"/> No <input checked="" type="checkbox"/>			
13. Part of Estab. Hist. Dist.? Yes <input type="checkbox"/> No <input checked="" type="checkbox"/>			
14. District Potent'l? Yes <input type="checkbox"/> No <input checked="" type="checkbox"/>			
15. Name of Established District		28. No. of Stories 2½	
		29. Basement? Yes <input checked="" type="checkbox"/> No <input type="checkbox"/>	
		30. Foundation Material Limestone	
		31. Wall Construction Masonry	
		32. Roof Type & Material Mansard/Slate 140 FT DR	
		33. No. of Bays Front Side 45 99	
		34. Wall Treatment Red Brick	
		35. Plan Shape Rect.	
		36. Changes Addition <input type="checkbox"/> Altered <input type="checkbox"/> Moved <input type="checkbox"/> (Explain in #42)	
		37. Condition Interior <input type="checkbox"/> Exterior Good	
		38. Preservation Underway? Yes <input type="checkbox"/> No <input checked="" type="checkbox"/>	
		39. Endangered? By What? Yes <input type="checkbox"/> No <input checked="" type="checkbox"/>	
		40. Visible from Public Road? Yes <input checked="" type="checkbox"/> No <input type="checkbox"/>	
		41. Distance from and Frontage on Road 20' / 25'	
42. Further Description of Important Features A handsome mansard structure. The mansard is varigated gray slate pierced by a single dormer. The pressed brick cornice is the building's outstanding feature. Others include one over one glazing set into segmental brick arches and with limestone sills. The foundation is dressed limestone (front) undressed sides and rear. Entry is on the south side facade.			
43. History and Significance An excellent example of the mansard style and St. Louis brick craftsmanship.			
44. Description of Environment and Outbuildings Sets on a slight hill rising from the street.			
45. Sources of Information			
46. Prepared by K. Oestreich			
47. Organization CDA			
48. Date		49. Revision Date(s)	

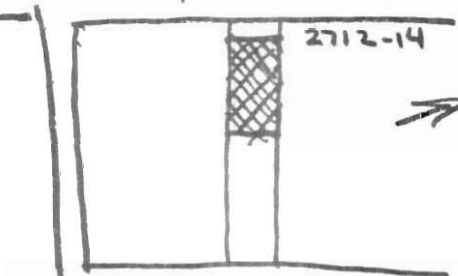


State Historical Survey and Planning Office, State Capitol Building, Room B-25,
HISTORIC INVENTORY Jefferson City, Missouri 65101

1. No.		4. Present Name(s)	
2. County St. Louis		5. Other Name(s)	
3. Location of Negatives C.D.A.			
6. Specific Location 2710 Missouri		16. Thematic Category Residential	
7. City or Town If Rural, Township & Vicinity St. Louis		17. Date(s) or Period c. 1885-90 1889	
8. Site Plan with North Arrow Missouri 2710		18. Style or Design Mansard 40/19	
9. Coordinates UTM Lat. Long.		19. Architect or Engineer 30 43	
10. Site : Building Xi		20. Contractor or Builder	
11. On National Register? Yes <input type="checkbox"/> No <input checked="" type="checkbox"/>		21. Original Use, if apparent Residential	
12. Is it Eligible? Yes <input type="checkbox"/> No <input checked="" type="checkbox"/>		22. Present Use Residential	
13. Part of Estab. Hist. Dist.? Yes <input type="checkbox"/> No <input checked="" type="checkbox"/>		23. Ownership Public <input type="checkbox"/> Private <input checked="" type="checkbox"/>	
14. District Potent? Yes <input type="checkbox"/> No <input checked="" type="checkbox"/>		24. Owner's Name & Address, if known	
15. Name of Established District		25. Open to Public? Yes <input type="checkbox"/> No <input checked="" type="checkbox"/>	
		26. Local Contact Person or Organization CDA	
		27. Other Surveys in Which Included	
		28. No. of Stories 3 1/2	
		29. Basement? Yes <input checked="" type="checkbox"/> No <input type="checkbox"/>	
		30. Foundation Material Limestone	
		31. Wall Construction Masonry	
		32. Roof Type & Material Mansard/Slate MNFT. DR	
		33. No. of Bays Front Side 45 99	
		34. Wall Treatment Red Brick	
		35. Plan Shape	
		36. Changes (Explain in #42) Addition <input type="checkbox"/> Altered <input type="checkbox"/> Moved <input type="checkbox"/>	
		37. Condition Interior Exterior Good	
		38. Preservation Underway? Yes <input type="checkbox"/> No <input checked="" type="checkbox"/>	
		39. Endangered? By What? Yes <input type="checkbox"/> No <input checked="" type="checkbox"/>	
		40. Visible from Public Road? Yes <input checked="" type="checkbox"/> No <input type="checkbox"/>	
		41. Distance from and Frontage on Road 10'/20'	
42. Further Description of Important Features An unusually narrow mansard style structure, only about 20 feet wide. The mansard is slate (fishscale pattern) and is pierced by a single central dormer. The slate is painted gray. The building has an outstanding pressed brick cornice. The wall treatment is red brick. Glazing is 1 over 1 set into segmental brick arches. Also has limestone sills. The entry is on the side of the building (south). The foundation is limestone.			
43. History and Significance A good example of the mansard style and of St. Louis brick architecture.			
44. Description of Environment and Outbuildings			
45. Sources of Information			
46. Prepared by K. Oestreich			
47. Organization CDA			
48. Date		49. Revision Date(s)	




State Historical Survey and Planning Office, State Capitol Building, Room B-25,
HISTORIC INVENTORY Jefferson City, Missouri 65101

1. No.		4. Present Name(s)	
2. County St. Louis		5. Other Name(s)	
3. Location of Negatives C.D.A.			
6. Specific Location 2712-14 Missouri		16. Thematic Category Residential	
7. City or Town If Rural, Township & Vicinity St. Louis		17. Date(s) or Period c. 1885-90 1889	
8. Site Plan with North Arrow 		18. Style or Design Mansard 40/52	
9. Coordinates UTM Lat. Long.		19. Architect or Engineer 30 43	
10. Site: Building XI Structure: Object ()		20. Contractor or Builder	
11. On National Register? Yes () No (X)		21. Original Use, if apparent Residential - 2 family	
12. Is It Eligible? Yes () No (X)		22. Present Use Residential - 2 family	
13. Part of Estab. Hist. Dist.? Yes () No (X)		23. Ownership Public () Private (X)	
14. District Potent'l? Yes () No (X)		24. Owner's Name & Address, if known	
15. Name of Established District		25. Open to Public? Yes () No (X)	
		26. Local Contact Person or Organization CDA	
		27. Other Surveys in Which Included	
		28. No. of Stories 2 1/2	
		29. Basement? Yes () No (X)	
		30. Foundation Material Limestone	
		31. Wall Construction Masonry	
		32. Roof Type & Material Mansard/Slate MN FT DR	
		33. No. of Bays Front 45 99 Side	
		34. Wall Treatment Red Brick	
		35. Plan Shape Rect.	
		36. Changes (Explain in #42): Addition () Altered () Moved ()	
		37. Condition Interior _____ Exterior Good	
		38. Preservation Underway? Yes () No (X)	
		39. Endangered? By What? Yes () No (X)	
		40. Visible from Public Road? Yes (X) No ()	
		41. Distance from and Frontage on Road 15' / 50'	
42. Further Description of Important Features A mansard style 2-family structure. The mansard is slate in the fishscale pattern and is pierced by a pair of dormers. The slate is painted green. The building has a very good pressed brick cornice. The glazing is one over one set in segmental brick arches - also with limestone sills. A pair of entires are in the center of the front facade. The foundation is limestone.			
43. History and Significance A good example of period and style.			
44. Description of Environment and Outbuildings			
45. Sources of Information			
46. Prepared by K. Oestreich			
47. Organization CDA			
48. Date		49. Revision Date	




State Historical Survey and Planning Office, State Capitol Building, Room B-25,
HISTORIC INVENTORY Jefferson City, Missouri 65101

1. No.		4. Present Name(s)	
2. County St. Louis		5. Other Name(s)	
3. Location of Negatives C.D.A.			
6. Specific Location 2717 Missouri		16. Thematic Category Residential	28. No. of Stories 2½
7. City or Town If Rural, Township & Vicinity St. Louis		17. Date(s) or Period c. 1885 1887	29. Basement? Yes <input checked="" type="checkbox"/> No <input type="checkbox"/>
8. Site Plan with North Arrow 		18. Style or Design Mansard 40/49	30. Foundation Material Limestone
		19. Architect or Engineer 3043	31. Wall Construction Masonry
		20. Contractor or Builder SI	32. Roof Type & Material Mansard/Slate MN Ft. DR
		21. Original Use, if apparent Residential	33. No. of Bays Front 45 Side 99
		22. Present Use Residential	34. Wall Treatment Red Brick
		23. Ownership Public <input type="checkbox"/> Private <input checked="" type="checkbox"/>	35. Plan Shape Rect.
		24. Owner's Name & Address, if known Clarence Dunn 2717 Missouri	36. Changes (Explain in #42) Addition <input type="checkbox"/> Altered <input type="checkbox"/> Moved <input type="checkbox"/>
9. Coordinates UTM Lat. Long.		25. Open to Public? Yes <input type="checkbox"/> No <input type="checkbox"/>	37. Condition Interior Exterior Good
10. Site Building X Structure Object		26. Local Contact Person or Organization CDA	38. Preservation Underway? Yes <input type="checkbox"/> No <input checked="" type="checkbox"/>
11. On National Register? Yes <input type="checkbox"/> No <input checked="" type="checkbox"/>	12. Is it Eligible? Yes <input type="checkbox"/> No <input checked="" type="checkbox"/>	27. Other Surveys in Which Included	39. Endangered? By What? Yes <input type="checkbox"/> No <input checked="" type="checkbox"/>
13. Part of Estab. Hist. Dist.? Yes <input type="checkbox"/> No <input checked="" type="checkbox"/>	14. District Potent.? Yes <input type="checkbox"/> No <input checked="" type="checkbox"/>		40. Visible from Public Road? Yes <input checked="" type="checkbox"/> No <input type="checkbox"/>
15. Name of Established District			41. Distance from and Frontage on Road 0' / 20'
42. Further Description of Important Features A red brick structure in the mansard style. The mansard is slate in the fishscale pattern, painted gray and broken by a single dormer. The structure's best feature is its cornice which is very ornate (wood). The lintels over the windows are similarly treated. The glazing is 2 over 2, set into brick segmental arches. Also has limestone sills. Also limestone foundation. The entry is on the south (side) facade.			
43. History and Significance City significance. A good example of period and style.			
44. Description of Environment and Outbuildings Sits next to a large open lot fenced in with chain link. The structure fronts directly on the street.			
45. Sources of Information		46. Prepared by K. Oestreich	
		47. Organization CDA	
		48. Date	49. Revision Date(s)




State Historical Survey and Planning Office, State Capitol Building, Room B-25,
HISTORIC INVENTORY Jefferson City, Missouri 65101

1. No.		4. Present Name(s)	
2. County St. Louis		5. Other Name(s)	
3. Location of Negatives C.D.A.			
6. Specific Location 2806 Missouri		16. Thematic Category Residential	
7. City or Town If Rural, Township & Vicinity St. Louis		17. Date(s) or Period c. 1885-90 1889	
8. Site Plan with North Arrow 		18. Style or Design Mansard 40/49	
		19. Architect or Engineer 20 93	
		20. Contractor or Builder	
		21. Original Use, if apparent Residential porch	
		22. Present Use Residential	
		23. Ownership Public <input checked="" type="checkbox"/> Private <input checked="" type="checkbox"/>	
		24. Owner's Name & Address, if known Henry J. Loehr 2806 Missouri	
9. Coordinates UTM Lat. Long.		25. Open to Public? Yes <input type="checkbox"/> No <input checked="" type="checkbox"/>	
10. Site Building <input checked="" type="checkbox"/> Structure Object <input type="checkbox"/>		26. Local Contact Person or Organization CDA	
11. On National Register? Yes <input type="checkbox"/> No <input checked="" type="checkbox"/>		27. Other Surveys in Which Included	
12. Is it Eligible? Yes <input type="checkbox"/> No <input checked="" type="checkbox"/>			
13. Part of Estab. Hist. Dist.? Yes <input type="checkbox"/> No <input checked="" type="checkbox"/>		28. No. of Stories 2 1/2	
14. District Potent? Yes <input type="checkbox"/> No <input checked="" type="checkbox"/>		29. Basement? Yes <input checked="" type="checkbox"/> No <input type="checkbox"/>	
15. Name of Established District		30. Foundation Material Limestone	
		31. Wall Construction Masonry	
		32. Roof Type & Material Mansard/Slate MN ft DR	
		33. No. of Bays Front 45 99 Side	
		34. Wall Treatment Red Brick	
		35. Plan Shape Rect.	
		36. Changes (Explain in #42) Addition <input type="checkbox"/> Altered <input type="checkbox"/> Moved <input type="checkbox"/>	
		37. Condition Interior Exterior Good	
		38. Preservation Underway? Yes <input checked="" type="checkbox"/> No <input type="checkbox"/>	
		39. Endangered? By What? Yes <input type="checkbox"/> No <input checked="" type="checkbox"/>	
		40. Visible from Public Road? Yes <input checked="" type="checkbox"/> No <input type="checkbox"/>	
		41. Distance from and Frontage on Road 4' / 25'	
42. Further Description of Important Features This is an exceptionally handsome 1 1/2 story mansard structure. The mansard is treated in slate in the fishscale pattern - painted rust. The mansard is broken by a single dormer. The cornice is wood - fairly restrained. The glazing is 2 over 2 in all windows - set into segmental brick arches. The sills are limestone, as is the foundation. The entry is on the side of the house (south side).			
43. History and Significance A good example of its period and style.			
44. Description of Environment and Outbuildings Sets only about four feet off the street. It has a chainlink fence in front.			
45. Sources of Information			
46. Prepared by K. Oestreich			
47. Organization CDA			
48. Date		49. Revision Date(s)	




State Historical Survey and Planning Office, State Capitol Building, Room B-25,
HISTORIC INVENTORY Jefferson City, Missouri 65101

1. No.		4. Present Name(s)	
2. County St. Louis		5. Other Name(s)	
3. Location of Negatives C.D.A.			
6. Specific Location 2838 Missouri		16. Thematic Category Residential	
7. City or Town If Rural, Township & Vicinity St. Louis		17. Date(s) or Period c. 1885	
8. Site Plan with North Arrow Missouri 2838		18. Style or Design Mansard 40/59	
		19. Architect or Engineer 20 43	
		20. Contractor or Builder R1	
		21. Original Use, if apparent Residential	
		22. Present Use Residential	
		23. Ownership Public <input type="checkbox"/> Private <input checked="" type="checkbox"/>	
		24. Owner's Name & Address, if known Samuel W. Lenox 2838 Missouri	
9. Coordinates UTM Lat. Long.		25. Open to Public? Yes <input type="checkbox"/> No <input checked="" type="checkbox"/>	
10. Site <input type="checkbox"/> Building <input checked="" type="checkbox"/> Structure <input type="checkbox"/> Object <input checked="" type="checkbox"/>		26. Local Contact Person or Organization CDA	
11. On National Register? Yes <input type="checkbox"/> No <input checked="" type="checkbox"/>		27. Other Surveys in Which Included	
12. Is it Eligible? Yes <input type="checkbox"/> No <input checked="" type="checkbox"/>			
13. Part of Estab. Hist. Dist.? Yes <input type="checkbox"/> No <input checked="" type="checkbox"/>			
14. District Potent'l? Yes <input type="checkbox"/> No <input checked="" type="checkbox"/>			
15. Name of Established District		28. No. of Stories 3 1/2	
		29. Basement? Yes <input checked="" type="checkbox"/> No <input type="checkbox"/>	
		30. Foundation Material Limestone	
		31. Wall Construction Masonry	
		32. Roof Type & Material Mansard/Slate MN FT DR	
		33. No. of Bays Front Side 45 99	
		34. Wall Treatment Red Brick	
		35. Plan Shape Rect.	
		36. Changes (Explain in #42) Addition <input type="checkbox"/> Altered <input type="checkbox"/> Moved <input type="checkbox"/>	
		37. Condition Interior Exterior Good	
		38. Preservation Underway? Yes <input type="checkbox"/> No <input checked="" type="checkbox"/>	
		39. Endangered? By What? Yes <input type="checkbox"/> No <input checked="" type="checkbox"/>	
		40. Visible from Public Road? Yes <input checked="" type="checkbox"/> No <input type="checkbox"/>	
		41. Distance from and Frontage on Road 0"/50'	
42. Further Description of Important Features A mansard style structure. The mansard is varigated gray slate broken by a pair of dormers. The cornice is exhuberantly orante. Glazing is 2 over 2 set into segmental brick arches. The sills are limestone. Also has a limestone foundation. An interesting and unusual feature is "mouse trap" door in the center of the structure. Red Brick facade - also painted red.			
43. History and Significance City significance.			
44. Description of Environment and Outbuildings Part of a very good streetscape.			
45. Sources of Information		46. Prepared by K. Oestreich	
		47. Organization CDA	
		48. Date 49. Revision Date(s)	

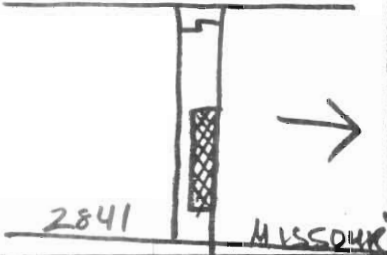


State Historical Survey and Planning Office, State Capitol Building, Room B-25,
HISTORIC INVENTORY Jefferson City, Missouri 65101

1. No.		4. Present Name(s)	
2. County St. Louis		5. Other Name(s)	
3. Location of Negatives C.D.A.			
6. Specific Location 2840-42 Missouri		16. Thematic Category Residential	
7. City or Town If Rural, Township & Vicinity St. Louis		17. Date(s) or Period c. 1885-90	
8. Site Plan with North Arrow 		18. Style or Design Mansard	
		19. Architect or Engineer 20 43	
		20. Contractor or Builder S. S.	
		21. Original Use, if apparent Residential	
		22. Present Use Residential	
		23. Ownership Public <input type="checkbox"/> Private <input checked="" type="checkbox"/>	
		24. Owner's Name & Address, if known Charles M. Osterlee 2840 Missouri	
9. Coordinates UTM Lat. Long.		25. Open to Public? Yes <input type="checkbox"/> No <input checked="" type="checkbox"/>	
10. Site <input type="checkbox"/> Building <input checked="" type="checkbox"/> Structure <input type="checkbox"/> Object <input checked="" type="checkbox"/>		26. Local Contact Person or Organization CDA	
11. On National Register? Yes <input type="checkbox"/> No <input checked="" type="checkbox"/>		27. Other Surveys in Which Included	
12. Is it Eligible? Yes <input type="checkbox"/> No <input checked="" type="checkbox"/>			
13. Part of Estab. Hist. Dist.? Yes <input type="checkbox"/> No <input checked="" type="checkbox"/>		28. No. of Stories 3 2 1/2	
14. District Potent'l? Yes <input type="checkbox"/> No <input checked="" type="checkbox"/>		29. Basement? Yes <input checked="" type="checkbox"/> No <input type="checkbox"/>	
15. Name of Established District		30. Foundation Material Limestone	
		31. Wall Construction Masonry	
		32. Roof Type & Material Mansard/Slate MN Ft DR	
		33. No. of Bays Front 45 Side 99	
		34. Wall Treatment Red Brick	
		35. Plan Shape Rect.	
		36. Changes (Explain in #42) Addition <input type="checkbox"/> Altered <input type="checkbox"/> Moved <input type="checkbox"/>	
		37. Condition Interior <input type="checkbox"/> Exterior Good	
		38. Preservation Underway? Yes <input type="checkbox"/> No <input checked="" type="checkbox"/>	
		39. Endangered? By What? Yes <input type="checkbox"/> No <input checked="" type="checkbox"/>	
		40. Visible from Public Road? Yes <input checked="" type="checkbox"/> No <input type="checkbox"/>	
		41. Distance from and Frontage on Road 0' / 50'	
42. Further Description of Important Features A mansard style structure. The mansard is variegated gray slate pierced by a pair of dormers. The slate is in the fishscale pattern. The cornice is very ornate. Glazing is 1 over 1 set into brick segmental arches. Also with limestone sills. The foundation is also limestone. The house has an entry on either side. None on the front.			
43. History and Significance A good example of its period and style.			
44. Description of Environment and Outbuildings Fronts directly on the street.			
45. Sources of Information			
46. Prepared by K. Oestreich			
47. Organization CDA			
48. Date		49. Revision Date(s)	

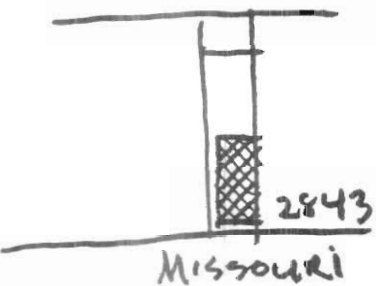



State Historical Survey and Planning Office, State Capitol Building, Room B-25,
HISTORIC INVENTORY Jefferson City, Missouri 65101

1. No.		4. Present Name(s)	
2. County St. Louis		5. Other Name(s)	
3. Location of Negatives C.D.A.			
6. Specific Location 2841 Missouri 07(2843)		16. Thematic Category Residential	
7. City or Town If Rural, Township & Vicinity St. Louis		17. Date(s) or Period c. 1880 C.1885	
8. Site Plan with North Arrow 		18. Style or Design Mansard 90/49	
9. Coordinates UTM Lat. Long.		19. Architect or Engineer 2043	
10. Site Building X Structure Object		20. Contractor or Builder	
11. On National Register? Yes <input type="checkbox"/> No <input checked="" type="checkbox"/>		21. Original Use, if apparent Residential	
12. Is it Eligible? Yes <input type="checkbox"/> No <input checked="" type="checkbox"/>		22. Present Use Residential	
13. Part of Estab. Hist. Dist.? Yes <input type="checkbox"/> No <input checked="" type="checkbox"/>		23. Ownership Public <input type="checkbox"/> Private <input checked="" type="checkbox"/>	
14. District Potent? Yes <input type="checkbox"/> No <input checked="" type="checkbox"/>		24. Owner's Name & Address, if known John H. Ellis	
15. Name of Established District		25. Open to Public? Yes <input type="checkbox"/> No <input checked="" type="checkbox"/>	
		26. Local Contact Person or Organization CDA	
		27. Other Surveys in Which Included	
42. Further Description of Important Features Another of this series of well maintained mansard homes. Mansard is varigated gray slate in the diamond pattern and has a single dormer. All glazing is one over one. Ornate carving on window lintels, set into segmental arches. Also have limestone sills. Undressed limestone foundation. Entry is on the left facade. Wood picket fence painted white. Very ornate cornice is structure's best feature.		28. No. of Stories 3 2 1/2	
		29. Basement? Yes <input checked="" type="checkbox"/> No <input type="checkbox"/>	
		30. Foundation Material Limestone 43	
		31. Wall Construction Masonry LB	
		32. Roof Type & Material Mansard Slate MN Ft DR	
		33. No. of Bays Front 45 99 Side	
		34. Wall Treatment Red Brick	
		35. Plan Shape Rect.	
		36. Changes (Explain in #42) Addition: <input type="checkbox"/> Altered: <input type="checkbox"/> Moved: <input type="checkbox"/>	
		37. Condition Interior: <input type="checkbox"/> Exterior: Good	
		38. Preservation Underway? Yes <input checked="" type="checkbox"/> No <input type="checkbox"/>	
		39. Endangered? By What? Yes <input type="checkbox"/> No <input checked="" type="checkbox"/>	
		40. Visible from Public Road? Yes <input checked="" type="checkbox"/> No <input type="checkbox"/>	
		41. Distance from and Frontage on Road 6' / 20'	
43. History and Significance City significance -- a good example of its style.			
44. Description of Environment and Outbuildings Well-maintained.			
45. Sources of Information		46. Prepared by K. Oestreich	
		47. Organization CDA	
		48. Date	
		49. Revision Date(s)	




State Historical Survey and Planning Office, State Capitol Building, Room B-25,
HISTORIC INVENTORY Jefferson City, Missouri 65101

1. No.		4. Present Name(s)	
2. County St. Louis		5. Other Name(s)	
3. Location of Negatives C.D.A.			
6. Specific Location 2843 Missouri (2845)		16. Thematic Category Residential	
7. City or Town If Rural, Township & Vicinity St. Louis		17. Date(s) or Period c. 1880 c. 1890	
8. Site Plan with North Arrow 		18. Style or Design Mansard 40/49	
		19. Architect or Engineer 30 43	
		20. Contractor or Builder	
		21. Original Use, if apparent Residential	
		22. Present Use Residential	
		23. Ownership Public <input type="checkbox"/> Private <input checked="" type="checkbox"/>	
		24. Owner's Name & Address, if known Frank J. Fischang 2843 Missouri	
9. Coordinates UTM Lat. Long.		25. Open to Public? Yes <input type="checkbox"/> No <input checked="" type="checkbox"/>	
10. Site <input type="checkbox"/> Building <input checked="" type="checkbox"/> Structure <input type="checkbox"/> Object <input type="checkbox"/>		26. Local Contact Person or Organization CDA	
11. On National Register? Yes <input type="checkbox"/> No <input checked="" type="checkbox"/>		27. Other Surveys in Which Included	
12. Is it Eligible? Yes <input type="checkbox"/> No <input checked="" type="checkbox"/>			
13. Part of Estab. Hist. Dist.? Yes <input type="checkbox"/> No <input checked="" type="checkbox"/>			
14. District Potent'l? Yes <input checked="" type="checkbox"/> No <input type="checkbox"/>			
15. Name of Established District		28. No. of Stories 3 1/2	
		29. Basement? Yes <input checked="" type="checkbox"/> No <input type="checkbox"/>	
		30. Foundation Material Masonry	
		31. Wall Construction Masonry	
		32. Roof Type & Material Mansard/Slate 40/49 DE	
		33. No. of Bays Front 45 Side 99	
		34. Wall Treatment Red Brick	
		35. Plan Shape rectangular	
		36. Changes (Explain in #42) Addition <input type="checkbox"/> Altered <input type="checkbox"/> Moved <input type="checkbox"/>	
		37. Condition Interior <input type="checkbox"/> Exterior Good	
		38. Preservation Underway? Yes <input checked="" type="checkbox"/> No <input type="checkbox"/>	
		39. Endangered? By What? Yes <input type="checkbox"/> No <input checked="" type="checkbox"/>	
		40. Visible from Public Road? Yes <input checked="" type="checkbox"/> No <input type="checkbox"/>	
		41. Distance from and Frontage on Road 5' / 20'	
42. Further Description of Important Features A mansard style structure in very good condition. Mansard is treated in gray slate in the fishscale style and is broken by 2 dormers, 2 over 2 glazing in the dormers. Ornate cornice is building's best feature. Stone sills - segmental arched windows. One over one glazing. Undressed limestone foundation. Entry on left facade. One unusual feature is the detailing of the cornice on the sides of the house which is unusually good.			
43. History and Significance Good example of style. City significance.			
44. Description of Environment and Outbuildings The structure has a chain link fence in front but it is fairly effectively screened with a hedge.			
45. Sources of Information		46. Prepared by K. Oestreich	
		47. Organization CDA	
		48. Date	
		49. Revision Date(s)	

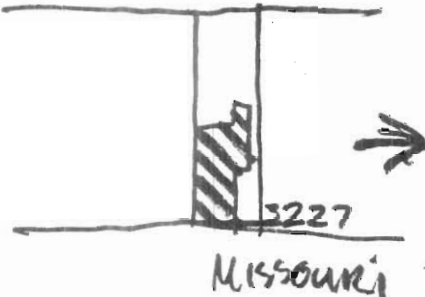


State Historical Survey and Planning Office, State Capitol Building, Room B-25,
HISTORIC INVENTORY Jefferson City, Missouri 65101

1. No.		4. Present Name(s)	
2. County St. Louis		5. Other Name(s)	
3. Location of Negatives C.D.A.			
6. Specific Location 2845 Missouri (2847)		16. Thematic Category Residential	
7. City or Town If Rural, Township & Vicinity St. Louis		17. Date(s) or Period c. 1880 C.1895	
8. Site Plan with North Arrow 		18. Style or Design Mansard 40/49	
9. Coordinates UTM Lat. Long.		19. Architect or Engineer 30	
10. Site Building X Structure Object		20. Contractor or Builder	
11. On National Register? Yes <input type="checkbox"/> No <input checked="" type="checkbox"/>		21. Original Use, if apparent Residential	
12. Is it Eligible? Yes <input type="checkbox"/> No <input checked="" type="checkbox"/>		22. Present Use Residential	
13. Part of Estab. Hist. Dist.? Yes <input type="checkbox"/> No <input checked="" type="checkbox"/>		23. Ownership Public <input type="checkbox"/> Private <input checked="" type="checkbox"/>	
14. District Potent? Yes <input checked="" type="checkbox"/> No <input type="checkbox"/>		24. Owner's Name & Address, if known Samuel W. Lenox 2845 Missouri	
15. Name of Established District		25. Open to Public? Yes <input type="checkbox"/> No <input checked="" type="checkbox"/>	
		26. Local Contact Person or Organization CDA	
		27. Other Surveys in Which Included	
		28. No. of Stories 3 2 1/2	
		29. Basement? Yes <input checked="" type="checkbox"/> No <input type="checkbox"/>	
		30. Foundation Material Masonry 43	
		31. Wall Construction Masonry	
		32. Roof Type & Material MN Ft DR	
		33. No. of Bays 45 99 Front Side	
		34. Wall Treatment Red Brick	
		35. Plan Shape rectangular	
		36. Changes (Explain in #42) Addition <input type="checkbox"/> Altered <input type="checkbox"/> Moved <input type="checkbox"/>	
		37. Condition Interior <input type="checkbox"/> Exterior Good	
		38. Preservation Underway? Yes <input checked="" type="checkbox"/> No <input type="checkbox"/>	
		39. Endangered? By What? Yes <input type="checkbox"/> No <input checked="" type="checkbox"/>	
		40. Visible from Public Road? Yes <input checked="" type="checkbox"/> No <input type="checkbox"/>	
		41. Distance from and Frontage on Road 5' / 20'	
42. Further Description of Important Features A very well maintained mansard style home. The brick cornice, which is exceptional, is its important feature. Mansard has 2 dormers and is treated with slate in the fishscale style - painted green. Glazing is 1 over 1 set into segmental arches. The window heads are carved. Entry is on the right facade, reached by a side walkway, Greek meander motif bricks dominate the cornice.			
43. History and Significance City significance. Good example of period and style, also the State of the Art in St. Louis brick work.			
44. Description of Environment and Outbuildings Well maintained yard, freshly painted cast iron fence.			
45. Sources of Information		46. Prepared by K. Oestreich	
		47. Organization CDA	
		48. Date 49. Revision Date(s)	



State Historical Survey and Planning Office, State Capitol Building, Room B-25,
HISTORIC INVENTORY Jefferson City, Missouri 65101

1. No.		4. Present Name(s) Culver Lures	
2. County St. Louis		5. Other Name(s)	
3. Location of Negatives C.D.A.			
6. Specific Location 3227 Missouri		16. Thematic Category tenement	28. No. of Stories 3 2 1/2
7. City or Town If Rural, Township & Vicinity St. Louis		17. Date(s) or Period c. 1885 1906	29. Basement? Yes <input checked="" type="checkbox"/> No <input type="checkbox"/>
8. Site Plan with North Arrow 		18. Style or Design mansard 40/64	30. Foundation Material mas.
9. Coordinates UTM Lat. Long.		19. Architect or Engineer 30 20	31. Wall Construction Masonry
10. Site <input type="checkbox"/> Building <input checked="" type="checkbox"/> Structure <input type="checkbox"/> Object <input type="checkbox"/>		20. Contractor or Builder	32. Roof Type & Material MN Fr De mansard slate
11. On National Register? Yes <input type="checkbox"/> No <input checked="" type="checkbox"/>		21. Original Use, if apparent res./comm.	33. No. of Bays Front Side 45 99
12. Is it Eligible? Yes <input type="checkbox"/> No <input checked="" type="checkbox"/>		22. Present Use res./comm.	34. Wall Treatment red brick/glass
13. Part of Estab. Yes <input type="checkbox"/> Hist. Dist.? No <input checked="" type="checkbox"/>		23. Ownership Public <input type="checkbox"/> Private <input checked="" type="checkbox"/>	35. Plan Shape rect.
14. District Potent? Yes <input type="checkbox"/> No <input checked="" type="checkbox"/>		24. Owner's Name & Address, if known Harry R. Sims & Myrtle E. Sims 3227 Missouri	36. Changes (Explain in #42) Addition <input type="checkbox"/> Altered <input type="checkbox"/> Moved <input type="checkbox"/>
15. Name of Established District		25. Open to Public? Yes <input type="checkbox"/> No <input checked="" type="checkbox"/>	37. Condition Interior <input type="checkbox"/> Exterior good
		26. Local Contact Person or Organization CDA	38. Preservation Underway? Yes <input type="checkbox"/> No <input checked="" type="checkbox"/>
		27. Other Surveys in Which Included	39. Endangered? By What? Yes <input type="checkbox"/> No <input checked="" type="checkbox"/>
			40. Visible from Public Road? Yes <input checked="" type="checkbox"/> No <input type="checkbox"/>
			41. Distance from and Frontage on Road 0' / 45'

42. Further Description of Important Features

A tenement building. Commercial on the 1st floor and residential above. Store front is glass and wood. Very well maintained. No apparent alterations. Wall treatment is red brick. 2nd floor glazing is 1 over 1 set into circular headed windows. Brick cavetto cornice. Mansard is varigated gray slate with 2 large slate covered dormers.



43. History and Significance

City significance - an unspoiled example of the mansard style tenement

44. Description of Environment and Outbuildings

Typical Benton Park Streetscape

45. Sources of Information

46. Prepared by

K. Oestreich


47. Organization

CDA

48. Date



49. Revision Date(s)

State Historical Survey and Planning Office, State Capitol Building, Room B-25,
HISTORIC INVENTORY Jefferson City, Missouri 65101



1. No.		4. Present Name(s)	
2. County St. Louis		5. Other Name(s)	
3. Location of Negatives C.D.A.			
6. Specific Location 3804-06 Missouri		16. Thematic Category Residential	28. No. of Stories 2½
7. City or Town If Rural, Township & Vicinity St. Louis		17. Date(s) or Period c. 1885 1884	29. Basement? Yes X No
8. Site Plan with North Arrow 		18. Style or Design Mansard 40/69	30. Foundation Material Limestone
		19. Architect or Engineer 30	31. Wall Construction Masonry
		20. Contractor or Builder Christopher and Emerson	32. Roof Type & Material Mansard Slate 40/69 40
		21. Original Use, if apparent Residential - 2 family	33. No. of Bays Front 45 99 Side
		22. Present Use Residential - 2 family	34. Wall Treatment Red Brick 59
		23. Ownership Public <input type="checkbox"/> Private <input checked="" type="checkbox"/>	35. Plan Shape Rect.
		24. Owner's Name & Address, if known Martin Beffa	36. Changes (Explain in #42) Addition <input type="checkbox"/> Altered <input type="checkbox"/> Moved <input type="checkbox"/>
9. Coordinates UTM Lat. Long.		25. Open to Public? Yes <input type="checkbox"/> No <input checked="" type="checkbox"/>	37. Condition Interior Exterior Good
10. Site <input type="checkbox"/> Building X <input checked="" type="checkbox"/> Structure <input type="checkbox"/> Object <input type="checkbox"/>		26. Local Contact Person or Organization CDA	38. Preservation Underway? Yes <input type="checkbox"/> No <input checked="" type="checkbox"/>
11. On National Register? Yes <input type="checkbox"/> No <input checked="" type="checkbox"/>	12. Is it Eligible? Yes <input type="checkbox"/> No <input checked="" type="checkbox"/>	27. Other Surveys in Which Included	39. Endangered? By What? Yes <input type="checkbox"/> No <input checked="" type="checkbox"/>
13. Part of Estab. Hist. Dist.? Yes <input type="checkbox"/> No <input checked="" type="checkbox"/>	14. District Potent? Yes <input type="checkbox"/> No <input checked="" type="checkbox"/>		40. Visible from Public Road? Yes <input checked="" type="checkbox"/> No <input type="checkbox"/>
15. Name of Established District			41. Distance from and Frontage on Road 0' / 40'
42. Further Description of Important Features A mansard style structure - a large two-family with entry at either end of the front facade. The wall treatment is red brick. Glazing is 1 over 1 set into brick segmental arches. The cornice is wood-ornate and heavily bracketed. Mansard is variegated gray-green slate in the fishscale pattern. It has 2 dormers. Unusual features include a pressed brick stringcourse and most unusual cast iron support columns. Cast iron is by "Christopher and Emerson - St. Louis."			
43. History and Significance City significance.			
44. Description of Environment and Outbuildings Fronts directly on the street.			
45. Sources of Information		46. Prepared by K. Oestreich	
		47. Organization CDA	
		48. Date	49. Revision Date(s)



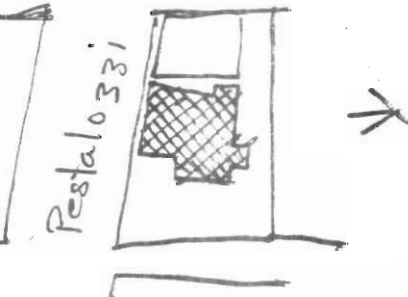
State Historical Survey and Planning Office, State Capitol Building, Room B-25,
HISTORIC INVENTORY Jefferson City, Missouri 65101

1. No.		4. Present Name(s)	
2. County St. Louis		5. Other Name(s)	
3. Location of Negatives C.D.A.			
6. Specific Location 1814-16 Pestalozzi		16. Thematic Category Residential	28. No. of Stories 2 1/2
7. City or Town If Rural, Township & Vicinity St. Louis		17. Date(s) or Period c. 1865-70	29. Basement? Yes <input checked="" type="checkbox"/> No <input type="checkbox"/>
8. Site Plan with North Arrow 		18. Style or Design Vernacular	30. Foundation Material Masonry
9. Coordinates 15/741680 UTM 4275100 Lat. 15/741900 4276520 Long. 15/742000 4275480 15/742200 4276645		19. Architect or Engineer	31. Wall Construction Masonry
10. Site <input type="checkbox"/> Structure <input type="checkbox"/> Building <input checked="" type="checkbox"/> Object <input type="checkbox"/>		20. Contractor or Builder	32. Roof Type & Material Gable - tarpaper
11. On National Register? Yes <input type="checkbox"/> No <input checked="" type="checkbox"/>		21. Original Use, if apparent Residential	33. No. of Bays Front Side
12. Is it Eligible? Yes <input type="checkbox"/> No <input checked="" type="checkbox"/>		22. Present Use Residential	34. Wall Treatment Red Brick
13. Part of Estab. Yes <input type="checkbox"/> No <input checked="" type="checkbox"/>		23. Ownership Public <input type="checkbox"/> Private <input checked="" type="checkbox"/>	35. Plan Shape rect. RC
14. District Potent? Yes <input type="checkbox"/> No <input checked="" type="checkbox"/>		24. Owner's Name & Address, if known 1815 Crittenden Edward W. Holdner	36. Changes (Explain in #42) Addition <input type="checkbox"/> Altered <input type="checkbox"/> Moved <input type="checkbox"/>
15. Name of Established District		25. Open to Public? Yes <input type="checkbox"/> No <input checked="" type="checkbox"/>	37. Condition Interior Exterior Fair
		26. Local Contact Person or Organization CDA	38. Preservation Underway? Yes <input type="checkbox"/> No <input checked="" type="checkbox"/>
		27. Other Surveys in Which Included	39. Endangered? By What? Yes <input type="checkbox"/> No <input checked="" type="checkbox"/>
			40. Visible from Public Road? Yes <input checked="" type="checkbox"/> No <input type="checkbox"/>
			41. Distance from and Frontage on Road 0/35'-40'
42. Further Description of Important Features A vernacular structure generally following the style of earlier Federal buildings. Features include a gable roof with tarpaper treatment. Parapet walls and double chimneys at each end. Simple brick cornice. Glazing is 6 over 6 set into brick segmental arches. A pair of entries is in the center of the building.			
43. History and Significance A good example of style and period. City significance.			
44. Description of Environment and Outbuildings Typical Benton Park streetscape. Located right on the street.			
45. Sources of Information		46. Prepared by K. Oestreich	
		47. Organization CDA	
		48. Date	49. Revision Date(s)

State Historical Survey and Planning Office, State Capitol Building, Room B-25,
HISTORIC INVENTORY Jefferson City, Missouri 65101

1. No.		4. Present Name(s)	
2. County St. Louis		5. Other Name(s)	
3. Location of Negatives C.D.A.			
6. Specific Location 1918 Pestalozzi		16. Thematic Category Residential	
7. City or Town If Rural, Township & Vicinity St. Louis		17. Date(s) or Period c. 1880-85 <i>c. 1875</i>	
8. Site Plan with North Arrow 		18. Style or Design Vernacular <i>31/29</i>	
9. Coordinates UTM Lat. Long.		19. Architect or Engineer <i>cehn 30</i>	
10. Site 1: Building X1 Structure 1: Object 1:		20. Contractor or Builder	
11. On National Register? Yes <input type="checkbox"/> No <input checked="" type="checkbox"/>		21. Original Use, if apparent Residential	
12. Is it Eligible? Yes <input type="checkbox"/> No <input checked="" type="checkbox"/>		22. Present Use Residential	
13. Part of Estab. Hist. Dist.? Yes <input type="checkbox"/> No <input checked="" type="checkbox"/>		23. Ownership Public <input type="checkbox"/> Private <input checked="" type="checkbox"/>	
14. District Potent? Yes <input type="checkbox"/> No <input checked="" type="checkbox"/>		24. Owner's Name & Address, if known Edward A. Powell 1918 Pestalozzi	
15. Name of Established District		25. Open to Public? Yes <input type="checkbox"/> No <input checked="" type="checkbox"/>	
		26. Local Contact Person or Organization CDA	
		27. Other Surveys in Which Included	
42. Further Description of Important Features A vernacular structure in red brick. Gable roof now treated with tarpaper. End chimnies on either side. All windows boarded so the glazing could be anything. Also missing balcony. Limestone foundation. Large bay on southeast corner. Very serious water damage to center of east wall. If not alleviated soon, this building will be torn down.		28. No. of Stories 2½	
		29. Basement? Yes <input checked="" type="checkbox"/> No <input type="checkbox"/>	
		30. Foundation Material Limestone <i>43</i>	
		31. Wall Construction Masonry <i>LB</i>	
		32. Roof Type & Material Gable/Tarpaper <i>GB PR</i>	
		33. No. of Bays Front Side <i>99</i>	
		34. Wall Treatment Red Brick <i>RL</i>	
		35. Plan Shape Rect.	
		36. Changes (Explain in #42) Addition <input type="checkbox"/> Altered <input type="checkbox"/> Moved <input type="checkbox"/>	
		37. Condition Interior Exterior <i>Fair</i>	
		38. Preservation Underway? Yes <input type="checkbox"/> No <input checked="" type="checkbox"/>	
		39. Endangered? By What? Yes <input checked="" type="checkbox"/> No <input type="checkbox"/>	
		40. Visible from Public Road? Yes <input checked="" type="checkbox"/> No <input type="checkbox"/>	
		41. Distance from and Frontage on Road 4' / 40'	
43. History and Significance Unusual in that it is built on the alley.			
44. Description of Environment and Outbuildings			
45. Sources of Information		46. Prepared by K. Oestreich	
		47. Organization CDA	
		48. Date	
		49. Revision Date(s)	

State Historical Survey and Planning Office, State Capitol Building, Room B-25,
HISTORIC INVENTORY Jefferson City, Missouri 65101

1. No.		4. Present Name(s)	
2. County St. Louis		5. Other Name(s)	
3. Location of Negatives C.D.A.			
6. Specific Location 2217-19 Pestalozzi		16. Thematic Category Residential - 2-family	
7. City or Town If Rural, Township & Vicinity St. Louis		17. Date(s) or Period c. 1890 1893	
8. Site Plan with North Arrow 		18. Style or Design Mansard 40/52	
9. Coordinates UTM Lat. Long.		19. Architect or Engineer Porch K1	
10. Site I: Building X1 Structure I: Object I:1		20. Contractor or Builder other 30	
11. On National Register? Yes I: No X1		21. Original Use, if apparent Residential - 2-family	
12. Is it Eligible? Yes I: No X1		22. Present Use	
13. Part of Estab. Hist. Dist.? Yes I: No X1		23. Ownership Public I: Private X1	
14. District Potent? Yes I: No X1		24. Owner's Name & Address, if known	
15. Name of Established District		25. Open to Public? Yes I: No X1	
		26. Local Contact Person or Organization CDA	
		27. Other Surveys in Which Included	
		28. No. of Stories 3 2 1/2	
		29. Basement? Yes XX No I:	
		30. Foundation Material Limestone 43	
		31. Wall Construction Masonry. LB	
		32. Roof Type & Material Mansard/Slate 45 99 DR	
		33. No. of Bays Front Side	
		34. Wall Treatment Red Brick 30	
		35. Plan Shape rect.	
		36. Changes (Explain in #42) Addition: Altered: Moved:	
		37. Condition Interior: Exterior: Good	
		38. Preservation Underway? Yes I: No X1	
		39. Endangered? By What? Yes I: No X1	
		40. Visible from Public Road? Yes X: No I:	
		41. Distance from and Frontage on Road 2' / 50'	

42. Further Description of Important Features - A late example of the mansard style. Mansard is variegated gray slate in the fishscale pattern. Wall treatment is red brick. Two large dormers break thru the mansard. Something of a bastard in style. Entry is recessed into center under a segmental arch. Windows to either side are circular headed. All use pressed brick, as does the cornice. Foundation is limestone with very small windows covered with cast iron grates in the arrow motif.



43. History and Significance

City significance.

44. Description of Environment and Outbuildings.

A poorer area of Benton Park.

45. Sources of Information

46. Prepared by

K. Oestreich

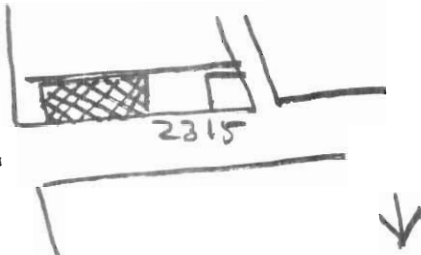

47. Organization

CDA

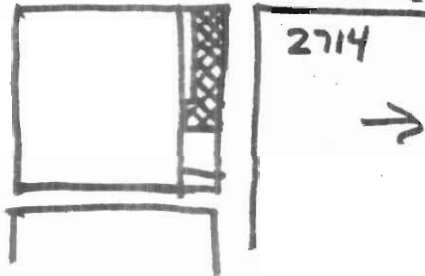

48. Date

49. Revision Date(s)


State Historical Survey and Planning Office, State Capitol Building, Room B-25,
HISTORIC INVENTORY Jefferson City, Missouri 65101

1. No.		4. Present Name(s)	
2. County St. Louis		5. Other Name(s)	
3. Location of Negatives C.D.A.			
6. Specific Location 2315 Pestalozzi		16. Thematic Category Res.	
7. City or Town If Rural, Township & Vicinity St. Louis		17. Date(s) or Period C 1880	
8. Site Plan with North Arrow 		18. Style or Design Ital. townhouse/vernacular 12	
		19. Architect or Engineer other 20 30	
		20. Contractor or Builder pach ms	
		21. Original Use, if apparent Res. DIA	
		22. Present Use Res.	
9. Coordinates UTM Lat. Long.		23. Ownership Public <input type="checkbox"/> Private <input checked="" type="checkbox"/>	
10. Site <input type="checkbox"/> Building <input checked="" type="checkbox"/> Structure <input type="checkbox"/> Object <input type="checkbox"/>		24. Owner's Name & Address, if known William Heithaus 2315 Pestalozzi	
11. On National Register? Yes <input type="checkbox"/> No <input checked="" type="checkbox"/>		25. Open to Public? Yes <input type="checkbox"/> No <input type="checkbox"/>	
12. Is It Eligible? Yes <input type="checkbox"/> No <input checked="" type="checkbox"/>		26. Local Contact Person or Organization CDA	
13. Part of Estab. Yes <input type="checkbox"/> Hist. Dist.? No <input checked="" type="checkbox"/>		27. Other Surveys in Which Included	
14. District Potent? Yes <input type="checkbox"/> No <input checked="" type="checkbox"/>		28. No. of Stories 2	
15. Name of Established District		29. Basement? Yes <input checked="" type="checkbox"/> No <input type="checkbox"/>	
42. Further Description of Important Features A 2 story structure. A vernacular take off of the Italinate townhouse style. Ornate, heavily bracketed wood cornice. The style of this house suggests an early date but the glazing is 1 over 1. L shaped in plan with small porch in "L". Another unusual feature is the art glass top light in some windows.		30. Foundation Material Limestone 43	
		31. Wall Construction Masonry LB	
		32. Roof Type & Material Flat w/parapet Ft	
		33. No. of Bays Front Side 99	
		34. Wall Treatment Red brick 30	
		35. Plan Shape L LS	
		36. Changes (Explain in #42) Addition <input type="checkbox"/> Altered <input type="checkbox"/> Moved <input type="checkbox"/>	
		37. Condition Interior Exterior Good	
		38. Preservation Underway? Yes <input type="checkbox"/> No <input checked="" type="checkbox"/>	
		39. Endangered? By What? Yes <input type="checkbox"/> No <input checked="" type="checkbox"/>	
		40. Visible from Public Road? Yes <input checked="" type="checkbox"/> No <input type="checkbox"/>	
		41. Distance from and Frontage on Road 0' 35'	
43. History and Significance City significance.			
44. Description of Environment and Outbuildings A declining area of the Benton Park neighborhood.			
45. Sources of Information		46. Prepared by K. Oestreich	
		47. Organization CDA	
		48. Date	
		49. Revision Date(s)	

State Historical Survey and Planning Office, State Capitol Building, Room B-25,
HISTORIC INVENTORY Jefferson City, Missouri 65101

1. No.		4. Present Name(s)	
2. County St. Louis		5. Other Name(s)	
3. Location of Negatives C.D.A.			
6. Specific Location 2714 Salena		16. Thematic Category Residential	28. No. of Stories 2½
7. City or Town If Rural, Township & Vicinity St. Louis		17. Date(s) or Period c. 1880	29. Basement? Yes <input checked="" type="checkbox"/> No <input type="checkbox"/>
8. Site Plan with North Arrow 		18. Style or Design Mansard	30. Foundation Material Masonry
		19. Architect or Engineer 30	31. Wall Construction Masonry
		20. Contractor or Builder	32. Roof Type & Material Mansard/Slate
		21. Original Use, if apparent Residential	33. No. of Bays Front Side
		22. Present Use Residential	34. Wall Treatment Red Brick
		23. Ownership Public <input type="checkbox"/> Private <input checked="" type="checkbox"/>	35. Plan Shape rect.
		24. Owner's Name & Address, if known Ranger Real Estate Co. 2714 Salena	36. Changes (Explain in #42) Addition <input type="checkbox"/> Altered <input type="checkbox"/> Moved <input type="checkbox"/>
9. Coordinates 15° 44' 16.50" N 90° 14' 27.5" W Lat. 15° 44' 16.50" N Long. 90° 14' 27.5" W		25. Open to Public? Yes <input type="checkbox"/> No <input checked="" type="checkbox"/>	37. Condition Interior Exterior Rect
10. Site <input type="checkbox"/> Building <input checked="" type="checkbox"/> Structure <input type="checkbox"/> Object <input checked="" type="checkbox"/>		26. Local Contact Person or Organization CDA	38. Preservation Underway? Yes <input type="checkbox"/> No <input checked="" type="checkbox"/>
11. On National Register? Yes <input type="checkbox"/> No <input checked="" type="checkbox"/>		27. Other Surveys in Which Included	39. Endangered? By What? Yes <input type="checkbox"/> No <input checked="" type="checkbox"/>
12. Is it Eligible? Yes <input type="checkbox"/> No <input checked="" type="checkbox"/>			40. Visible from Public Road? Yes <input checked="" type="checkbox"/> No <input type="checkbox"/>
13. Part of Estab. Yes <input type="checkbox"/> Hist. Dist.? No <input checked="" type="checkbox"/>			41. Distance from and Frontage on Road 6' / 25'
14. District Potent? Yes <input type="checkbox"/> No <input checked="" type="checkbox"/>			
15. Name of Established District			
42. Further Description of Important Features A mansard style structure. Red brick wall treatment. Glazing is 1 over 1 set in segmental brick arches. Very handsome pressed brick cornice is an important feature. Sills are limestone. Carved lintels. Foundation is undressed limestone. Mansard is slate in fishscale pattern broken by a single dormer. Entry is on south side.			
43. History and Significance City significance. A good example of the mansard style.			
44. Description of Environment and Outbuildings Typical Benton Park streetscape.			
45. Sources of Information		46. Prepared by K. Oestreich	
		47. Organization CDA	
		48. Date	49. Revision Date(s)

State Historical Survey and Planning Office, State Capitol Building, Room B-25,
HISTORIC INVENTORY Jefferson City, Missouri 65101

1. No.	4. Present Name(s)	
2. County St. Louis	5. Other Name(s)	
3. Location of Negatives C.D.A.		
6. Specific Location 2716 Salena	16. Thematic Category Residential	28. No. of Stories 2 1/2
7. City or Town If Rural, Township & Vicinity St. Louis	17. Date(s) or Period c. 1875-80	29. Basement? Yes <input checked="" type="checkbox"/> No <input type="checkbox"/>
8. Site Plan with North Arrow 	18. Style or Design Mansard	30. Foundation Material Masonry
	19. Architect or Engineer 30 43	31. Wall Construction Masonry
	20. Contractor or Builder St	32. Roof Type & Material Mansard slate
	21. Original Use, if apparent Residential	33. No. of Bays Front Side
	22. Present Use Residential	34. Wall Treatment Red Brick
	23. Ownership Public <input type="checkbox"/> Private <input checked="" type="checkbox"/>	35. Plan Shape rect.
	24. Owner's Name & Address, if known Ranger Real Estate Co. 2716 Salena	36. Changes (Explain in #42) Addition <input type="checkbox"/> Altered <input type="checkbox"/> Moved <input type="checkbox"/>
9. Coordinates Lat. UTM Long.	25. Open to Public? Yes <input type="checkbox"/> No <input type="checkbox"/>	37. Condition Interior Exterior Good
10. Site <input type="checkbox"/> Building <input checked="" type="checkbox"/> Structure <input type="checkbox"/> Object <input type="checkbox"/>	26. Local Contact Person or Organization CDA	38. Preservation Underway? Yes <input type="checkbox"/> No <input checked="" type="checkbox"/>
11. On National Register? Yes <input type="checkbox"/> No <input checked="" type="checkbox"/>	27. Other Surveys in Which Included	39. Endangered? By What? Yes <input type="checkbox"/> No <input checked="" type="checkbox"/>
12. Is it Eligible? Yes <input type="checkbox"/> No <input checked="" type="checkbox"/>		40. Visible from Public Road? Yes <input checked="" type="checkbox"/> No <input type="checkbox"/>
13. Part of Estab. Yes <input type="checkbox"/> Hist. Dist.? No <input checked="" type="checkbox"/>		41. Distance from and Frontage on Road 6' / 25'
14. District Potent? Yes <input type="checkbox"/> No <input checked="" type="checkbox"/>		
15. Name of Established District		

42. Further Description of Important Features A mansard style building. Wall treatment is red brick. Glazing is 1 over 1 set into brick segmental arches. Also have stone sills. The mansard is treated in varigated gray slate broken by a single dormer. The foundation is undressed limestone. Grills on basement windows have cast iron grills in arrow motif. Very handsome pressed brick cornice is the building's best feature.



43. History and Significance

City significance. A good example of the mansard style.

44. Description of Environment and Outbuildings

Typical Benton Park streetscape.

45. Sources of Information

46. Prepared by

K. Oestreich


47. Organization

CDA

48. Date

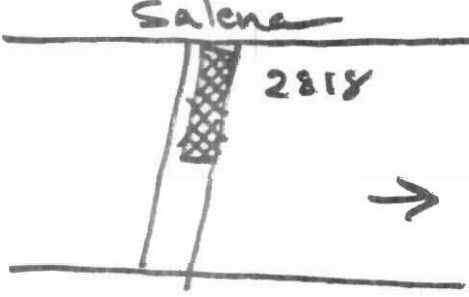
49. Revision Date(s)

State Historical Survey and Planning Office, State Capitol Building, Room B-25,
HISTORIC INVENTORY Jefferson City, Missouri 65101

1. No.		4. Present Name(s)	
2. County St. Louis		5. Other Name(s)	
3. Location of Negatives C.D.A.			
6. Specific Location 2818 Salena		16. Thematic Category Residential	28. No. of Stories 2½
7. City or Town If Rural, Township & Vicinity St. Louis		17. Date(s) or Period c. 1885 1887	29. Basement? Yes <input checked="" type="checkbox"/> No <input type="checkbox"/>
8. Site Plan with North Arrow 		18. Style or Design Mansard 40/49	30. Foundation Material Limestone
9. Coordinates UTM Lat. Long.		19. Architect or Engineer 20 43	31. Wall Construction Masonry
10. Site <input type="checkbox"/> Building <input checked="" type="checkbox"/> Structure <input type="checkbox"/> Object <input type="checkbox"/>		20. Contractor or Builder S	32. Roof Type & Material Mansard/Slate
11. On National Register? Yes <input type="checkbox"/> No <input checked="" type="checkbox"/>		21. Original Use, if apparent Residential	33. No. of Bays Front Side
12. Is it Eligible? Yes <input type="checkbox"/> No <input checked="" type="checkbox"/>		22. Present Use Residential	34. Wall Treatment Red Brick
13. Part of Estab. Yes <input type="checkbox"/> Hist. Dist.? No <input checked="" type="checkbox"/>		23. Ownership Public <input type="checkbox"/> Private <input checked="" type="checkbox"/>	35. Plan Shape rect.
14. District Potent? Yes <input type="checkbox"/> No <input checked="" type="checkbox"/>		24. Owner's Name & Address, if known	36. Changes (Explain in #42) Addition <input type="checkbox"/> Altered <input type="checkbox"/> Moved <input type="checkbox"/>
15. Name of Established District		25. Open to Public? Yes <input type="checkbox"/> No <input checked="" type="checkbox"/>	37. Condition Interior Exterior Good
16. Further Description of Important Features A mansard style structure being kept in perfect condition. The mansard is gray slate pierced by a single central dormer. The style of the shingles alternates from rectangular to fishscale. Handsome wood cornice. Brick segmental arches. Carved lintels over windows, limestone sills. Limestone foundation. Entry on South facade. Small lawn in front.		26. Local Contact Person or Organization CDA	38. Preservation Underway? Yes <input type="checkbox"/> No <input checked="" type="checkbox"/>
17. History and Significance Good example of period and style.		27. Other Surveys in Which Included	39. Endangered? By What? Yes <input type="checkbox"/> No <input checked="" type="checkbox"/>
18. Description of Environment and Outbuildings		40. Visible from Public Road? Yes <input checked="" type="checkbox"/> No <input type="checkbox"/>	
19. Sources of Information		41. Distance from and Frontage on Road 6' / 25'	
20. Prepared by K. Oestreich		42. Organization CDA	
21. Date		43. Revision Date(s)	




State Historical Survey and Planning Office, State Capitol Building, Room B-25,
HISTORIC INVENTORY Jefferson City, Missouri 65101

1. No.		4. Present Name(s)	
2. County St. Louis		5. Other Name(s)	
3. Location of Negatives C.D.A.			
6. Specific Location 2818 Salena		16. Thematic Category Residential	
7. City or Town If Rural, Township & Vicinity St. Louis		17. Date(s) or Period c. 1880	
8. Site Plan with North Arrow 		18. Style or Design Mansard	
		19. Architect or Engineer	
		20. Contractor or Builder	
		21. Original Use, if apparent Residential	
		22. Present Use Residential	
		23. Ownership Public <input type="checkbox"/> Private <input checked="" type="checkbox"/>	
		24. Owner's Name & Address, if known	
9. Coordinates UTM Lat. Long.		25. Open to Public? Yes <input type="checkbox"/> No <input checked="" type="checkbox"/>	
10. Site: Building <input checked="" type="checkbox"/> Structure: Object <input type="checkbox"/>		26. Local Contact Person or Organization CDA	
11. On National Register? Yes <input type="checkbox"/> No <input checked="" type="checkbox"/>		27. Other Surveys in Which Included	
12. Is it Eligible? Yes <input type="checkbox"/> No <input checked="" type="checkbox"/>			
13. Part of Estab. Hist. Dist.? Yes <input type="checkbox"/> No <input checked="" type="checkbox"/>		28. No. of Stories 2½	
14. District Potent? Yes <input type="checkbox"/> No <input checked="" type="checkbox"/>		29. Basement? Yes <input checked="" type="checkbox"/> No <input type="checkbox"/>	
15. Name of Established District		30. Foundation Material Limestone	
		31. Wall Construction Masonry	
		32. Roof Type & Material Mansard Slate	
		33. No. of Bays Front Side	
		34. Wall Treatment Red Brick	
		35. Plan Shape Rect	
		36. Changes (Explain in #42) Addition <input type="checkbox"/> Altered <input type="checkbox"/> Moved <input type="checkbox"/>	
		37. Condition Interior <input type="checkbox"/> Exterior Good	
		38. Preservation Underway? Yes <input checked="" type="checkbox"/> No <input type="checkbox"/>	
		39. Endangered? By What? Yes <input type="checkbox"/> No <input checked="" type="checkbox"/>	
		40. Visible from Public Road? Yes <input checked="" type="checkbox"/> No <input type="checkbox"/>	
		41. Distance from and Frontage on Road 10'/25'	
42. Further Description of Important Features Red brick building with gray slate mansard roof in fishscale pattern. Mansard broken by a single ornate dormer. All glazing is two over two. Limestone sills. Handsome ornate cornice is best feature. Someone has done a good job restoring the building. Wood trim painted yellow ochre. Entry to south side.			
43. History and Significance City significance.			
44. Description of Environment and Outbuildings Sits opposite a large school.			
45. Sources of Information			
46. Prepared by K. Oestreich			
47. Organization CDA			
48. Date		49. Revision Date(s)	





State Historical Survey and Planning Office, State Capitol Building, Room B-25,
HISTORIC INVENTORY Jefferson City, Missouri 65101


1. No.		4. Present Name(s)	
2. County St. Louis		5. Other Name(s)	
3. Location of Negatives C.D.A.			
6. Specific Location 2907 Salena		16. Thematic Category Residential	
7. City or Town If Rural, Township & Vicinity St. Louis		17. Date(s) or Period c. 1885 C. 1890	
8. Site Plan with North Arrow 		18. Style or Design Mansard 40/49	
		19. Architect or Engineer 30 93	
		20. Contractor or Builder S	
		21. Original Use, if apparent Residential	
		22. Present Use Residential	
		23. Ownership Public <input type="checkbox"/> Private <input checked="" type="checkbox"/>	
		24. Owner's Name & Address, if known Lester W. Styles David Jones	
9. Coordinates UTM Lat. Long.		25. Open to Public? Yes <input type="checkbox"/> No <input checked="" type="checkbox"/>	
10. Site <input type="checkbox"/> Building <input checked="" type="checkbox"/> Structure <input type="checkbox"/> Object <input type="checkbox"/>		26. Local Contact Person or Organization CDA	
11. On National Register? Yes <input type="checkbox"/> No <input checked="" type="checkbox"/>		27. Other Surveys in Which Included	
12. Is it Eligible? Yes <input type="checkbox"/> No <input checked="" type="checkbox"/>			
13. Part of Estab. Hist. Dist.? Yes <input type="checkbox"/> No <input checked="" type="checkbox"/>			
14. District Potent'l? Yes <input type="checkbox"/> No <input checked="" type="checkbox"/>			
15. Name of Established District		28. No. of Stories 2 1/2	
		29. Basement? Yes <input checked="" type="checkbox"/> No <input type="checkbox"/>	
		30. Foundation Material Limestone	
		31. Wall Construction Masonry	
		32. Roof Type & Material Mansard/Slate	
		33. No. of Bays Front Side	
		34. Wall Treatment Red Brick	
		35. Plan Shape Rect.	
		36. Changes (Explain in #42) Addition <input type="checkbox"/> Altered <input type="checkbox"/> Moved <input type="checkbox"/>	
		37. Condition Interior <input type="checkbox"/> Exterior Fair	
		38. Preservation Underway? Yes <input type="checkbox"/> No <input checked="" type="checkbox"/>	
		39. Endangered? By What? Yes <input type="checkbox"/> No <input checked="" type="checkbox"/>	
		40. Visible from Public Road? Yes <input type="checkbox"/> No <input type="checkbox"/>	
		41. Distance from and Frontage on Road 5' / 25'	
42. Further Description of Important Features Fronts almost directly on the sidewalk. Red brick building in the mansard style. Slate roof painted gray, broken by single ornate dormer. Slate in fishscale pattern. Handsome pressed brick cornice. Glazing 1 over 1. Limestone sills on windows. Carved heads over windows. Rectangular in plan. Foundation is unfinished limestone. Cast iron window guards in arrow motif.			
43. History and Significance City significance.			
44. Description of Environment and Outbuildings Fronts almost directly on the sidewalk with a set back of about five feet. Cast iron fence painted green.			
45. Sources of Information		46. Prepared by K. Oestreich	
		47. Organization CDA	
		48. Date	
		49. Revision Date(s)	



State Historical Survey and Planning Office, State Capitol Building, Room B-25,
HISTORIC INVENTORY Jefferson City, Missouri 65101

1. No.		4. Present Name(s)	
2. County St. Louis		5. Other Name(s)	
3. Location of Negatives C.D.A.			
6. Specific Location 2925 Salema <i>on 2929 Salema</i>		16. Thematic Category <u>Residential</u>	
7. City or Town If Rural, Township & Vicinity St. Louis		17. Date(s) or Period c. 1900 <i>1890</i>	
8. Site Plan with North Arrow 		18. Style or Design Victorian <i>40/49</i>	
		19. Architect or Engineer <i>30 43</i>	
		20. Contractor or Builder <i>42</i>	
		21. Original Use, if apparent <u>Residential</u>	
		22. Present Use <u>Residential</u>	
		23. Ownership Public <input type="checkbox"/> Private <input checked="" type="checkbox"/>	
		24. Owner's Name & Address, if known Edwin C. Harris Mardella Abeyta	
9. Coordinates UTM Lat. Long.		25. Open to Public? Yes <input type="checkbox"/> No <input checked="" type="checkbox"/>	
10. Site Building X Structure Object		26. Local Contact Person or Organization CDA	
11. On National Register? Yes <input type="checkbox"/> No <input checked="" type="checkbox"/>		27. Other Surveys in Which Included	
12. Is it Eligible? Yes <input type="checkbox"/> No <input checked="" type="checkbox"/>			
13. Part of Estab. Hist. Dist.? Yes <input type="checkbox"/> No <input checked="" type="checkbox"/>		28. No. of Stories <i>2 1/2</i>	
14. District Potent? Yes <input type="checkbox"/> No <input checked="" type="checkbox"/>		29. Basement? Yes <input checked="" type="checkbox"/> No <input type="checkbox"/>	
15. Name of Established District		30. Foundation Material <u>Limestone</u>	
		31. Wall Construction <u>Masonry</u>	
		32. Roof Type & Material <u>Hipped/Asphalt</u> <i>HP DR</i>	
		33. No. of Bays Front Side <i>63</i>	
		34. Wall Treatment <u>Brick</u>	
		35. Plan Shape <u>Mod. Rect.</u>	
		36. Changes (Explain in #42) Addition <input type="checkbox"/> Altered <input checked="" type="checkbox"/> Moved <input type="checkbox"/>	
		37. Condition Interior <u>Fair</u> Exterior <u>Fair</u>	
		38. Preservation Underway? Yes <input type="checkbox"/> No <input checked="" type="checkbox"/>	
		39. Endangered? By What? Yes <input type="checkbox"/> No <input checked="" type="checkbox"/>	
		40. Visible from Public Road? Yes <input checked="" type="checkbox"/> No <input type="checkbox"/>	
		41. Distance from and Frontage on Road <i>20' / 80'</i>	
42. Further Description of Important Features A very large victorian house combining many influences. Red brick with limestone foundation. Ornate cast iron window guards. Slightly projecting gable with entry. Entry recessed with modern storm addition. Entry and two 1st floor windows set into Romanesque arches. A pair of limestone stringcourses at 1st and 2nd floor sill level, painted green. Two massive 2nd floor windows - one in the gable is set into a basket arch. The other - a large double window with 1 over 1 glazing has a large sandstone lintel of pressed brick. Gable peek and expansive use dormers are very ornate - handsomely carved. Large bay on south side. One of the chimneys has been truncated.		Photo 	
43. History and Significance			
44. Description of Environment and Outbuildings Sits on corner lot with very handsome limestone and cast iron fence. Undoubtedly the house of a fairly wealthy man.			
45. Sources of Information		46. Prepared by K. Oestreich	
		47. Organization CDA	
		48. Date	
		49. Revision Date(s)	

State Historical Survey and Planning Office, State Capitol Building, Room B-25,
HISTORIC INVENTORY Jefferson City, Missouri 65101

1. No.		4. Present Name(s)	
2. County St. Louis		5. Other Name(s)	
3. Location of Negatives C.D.A.			
6. Specific Location 3000 Salena		16. Thematic Category Residential	28. No. of Stories 2½
7. City or Town If Rural, Township & Vicinity St. Louis		17. Date(s) or Period c. 1890	29. Basement? Yes <input checked="" type="checkbox"/> No <input type="checkbox"/>
8. Site Plan with North Arrow 		18. Style or Design Victorian	30. Foundation Material Limestone
		19. Architect or Engineer 30	31. Wall Construction Masonry
		20. Contractor or Builder	32. Roof Type & Material Hipped/asphalt shingles
		21. Original Use, if apparent Residential	33. No. of Bays Front Side
		22. Present Use Residential	34. Wall Treatment Red Brick
		23. Ownership Public <input type="checkbox"/> Private <input checked="" type="checkbox"/>	35. Plan Shape Rect.
		24. Owner's Name & Address, if known Harry Lee Henderson 3000 Salena	36. Changes (Explain in #42) Addition <input type="checkbox"/> Altered <input type="checkbox"/> Moved <input type="checkbox"/>
9. Coordinates Lat. UTM Long.		25. Open to Public? Yes <input type="checkbox"/> No <input checked="" type="checkbox"/>	37. Condition Interior Exterior Fair
10. Site <input type="checkbox"/> Building <input checked="" type="checkbox"/> Structure <input type="checkbox"/> Object <input checked="" type="checkbox"/>		26. Local Contact Person or Organization CDA	38. Preservation Underway? Yes <input type="checkbox"/> No <input checked="" type="checkbox"/>
11. On National Register? Yes <input type="checkbox"/> No <input checked="" type="checkbox"/>		27. Other Surveys in Which Included	39. Endangered? By What? Yes <input type="checkbox"/> No <input checked="" type="checkbox"/>
12. Is it Eligible? Yes <input type="checkbox"/> No <input checked="" type="checkbox"/>			40. Visible from Public Road? Yes <input checked="" type="checkbox"/> No <input type="checkbox"/>
13. Part of Estab. Yes <input type="checkbox"/> Hist. Dist.? No <input checked="" type="checkbox"/>			41. Distance from and Frontage on Road 20' / 40'
14. District Potent? Yes <input type="checkbox"/> No <input checked="" type="checkbox"/>			
15. Name of Established District			

42. Further Description of Important Features A Victorian structure with hipped roof. Asphalt shingles now on roof. Limestone foundation. Extensive use of pressed brick. Rear porch built on attic is completely out of character. Two balconies on the north facade (1st floor) have apparently disappeared.



43. History and Significance

Unusually late construction for Benton Park. At the corner of Salena and Crittenden. Cast iron fence encloses yard.

Wrong photo

44. Description of Environment and Outbuildings

45. Sources of Information

46. Prepared by

K. Oestreich

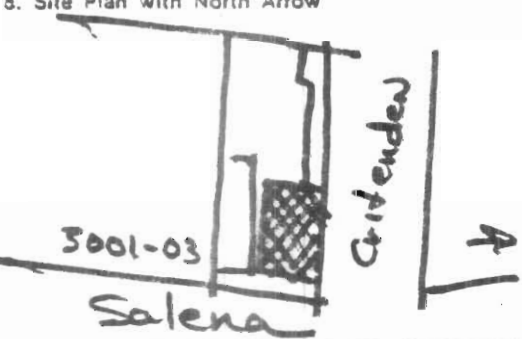
47. Organization

CDA


48. Date

49. Revision Date(s)

State Historical Survey and Planning Office, State Capitol Building, Room B-25,
HISTORIC INVENTORY Jefferson City, Missouri 65101

1. No.		4. Present Name(s)	
2. County St. Louis		5. Other Name(s)	
3. Location of Negatives C.D.A.			
6. Specific Location 3001-3003 Salena		16. Thematic Category Residential	
7. City or Town If Rural, Township & Vicinity St. Louis		17. Date(s) or Period c. 1880-85	
8. Site Plan with North Arrow 		18. Style or Design Mansard	
		19. Architect or Engineer 10/52 20 43	
		20. Contractor or Builder	
		21. Original Use, if apparent Residential - 2 family	
		22. Present Use Residential - 2 family	
		23. Ownership Public <input type="checkbox"/> Private <input checked="" type="checkbox"/>	
		24. Owner's Name & Address, if known Ruth Idmlinson 3001 Salena	
9. Coordinates UTM Lat. Long.		25. Open to Public? Yes <input type="checkbox"/> No <input checked="" type="checkbox"/>	
10. Site <input type="checkbox"/> Building <input checked="" type="checkbox"/> Structure <input type="checkbox"/> Object <input type="checkbox"/>		26. Local Contact Person or Organization CDA	
11. On National Register? Yes <input type="checkbox"/> No <input checked="" type="checkbox"/>		27. Other Surveys in Which Included	
12. Is It Eligible? Yes <input type="checkbox"/> No <input checked="" type="checkbox"/>			
13. Part of Estab. Hist. Dist.? Yes <input type="checkbox"/> No <input checked="" type="checkbox"/>			
14. District Potent'l? Yes <input type="checkbox"/> No <input checked="" type="checkbox"/>			
15. Name of Established District		28. No. of Stories 3 2 1/2	
		29. Basement? Yes <input checked="" type="checkbox"/> No <input type="checkbox"/>	
		30. Foundation Material Limestone	
		31. Wall Construction Masonry	
		32. Roof Type & Material Mansard/Slate	
		33. No. of Bays Front Side	
		34. Wall Treatment Red Brick	
		35. Plan Shape Rect.	
		36. Changes (Explain in #42) Addition <input type="checkbox"/> Altered <input type="checkbox"/> Moved <input type="checkbox"/>	
		37. Condition Interior Fair Exterior Fair	
		38. Preservation Underway? Yes <input type="checkbox"/> No <input checked="" type="checkbox"/>	
		39. Endangered? By What? Yes <input checked="" type="checkbox"/> No <input type="checkbox"/> Poor care	
		40. Visible from Public Road? Yes <input checked="" type="checkbox"/> No <input type="checkbox"/>	
		41. Distance from and Frontage on Road 0'/50'	

42. Further Description of Important Features A mansard style 2-family structure. Mansard is varigated slate with pair of dormers. Slate in fishscale pattern. Very good, ornate cornice - wood. Glazing is 2 over 2, set into segmental brick arches, carved lintels, stone sills. Entry directly off street on either end. Limestone stairs. Doors altered.



43. History and Significance

Good example of period and style. City significance.


44. Description of Environment and Outbuildings

Fronts directly on the street. A corner structure.

45. Sources of Information


46. Prepared by
K. Oestreich
47. Organization
CDA
48. Date
49. Revision Date(s)

State Historical Survey and Planning Office, State Capitol Building, Room B-25,
HISTORIC INVENTORY Jefferson City, Missouri 65101

1. No.		4. Present Name(s)	
2. County St. Louis		5. Other Name(s)	
3. Location of Negatives C.D.A.			
6. Specific Location 3005 Salena		16. Thematic Category Residential	
7. City or Town If Rural, Township & Vicinity St. Louis		17. Date(s) or Period c. 1875-80 C.1870	
8. Site Plan with North Arrow 		18. Style or Design Mansard 40/49	
		19. Architect or Engineer 20	
		20. Contractor or Builder	
		21. Original Use, if apparent Residential	
		22. Present Use Residential	
		23. Ownership Public <input type="checkbox"/> Private <input checked="" type="checkbox"/>	
		24. Owner's Name & Address, if known Charles K. Laber 3005 Salena	
9. Coordinates UTM Lat. Long.		25. Open to Public? Yes <input type="checkbox"/> No <input checked="" type="checkbox"/>	
10. Site <input type="checkbox"/> Building <input checked="" type="checkbox"/> Structure <input type="checkbox"/> Object <input checked="" type="checkbox"/>		26. Local Contact Person or Organization CDA	
11. On National Register? Yes <input type="checkbox"/> No <input checked="" type="checkbox"/>		27. Other Surveys in Which Included	
12. Is It Eligible? Yes <input type="checkbox"/> No <input checked="" type="checkbox"/>			
13. Part of Estab. Hist. Dist.? Yes <input type="checkbox"/> No <input checked="" type="checkbox"/>			
14. District Potent? Yes <input type="checkbox"/> No <input checked="" type="checkbox"/>			
15. Name of Established District		28. No. of Stories 2½	
		29. Basement? Yes <input checked="" type="checkbox"/> No <input type="checkbox"/>	
		30. Foundation Material Limestone	
		31. Wall Construction Masonry	
		32. Roof Type & Material Mansard Slate	
		33. No. of Bays Front Side	
		34. Wall Treatment Red Brick	
		35. Plan Shape Rect.	
		36. Changes (Explain in #42) Addition <input type="checkbox"/> Altered <input type="checkbox"/> Moved <input type="checkbox"/>	
		37. Condition Interior <input type="checkbox"/> Exterior <input checked="" type="checkbox"/> Good	
		38. Preservation Underway? Yes <input type="checkbox"/> No <input checked="" type="checkbox"/>	
		39. Endangered? By What? Yes <input checked="" type="checkbox"/> No <input type="checkbox"/> Partially boarded	
		40. Visible from Public Road? Yes <input checked="" type="checkbox"/> No <input type="checkbox"/>	
		41. Distance from and Frontage on Road 0'/20'	
42. Further Description of Important Features An unusually narrow mansard style structure. The mansard is slate in the fishscale pattern, painted gray. Two dormers. Very ornate cornice. Windows set into segmental brick arches - carved lintels, stone sills. The glazing is 2 over 2. Limestone foundation is dressed in the front - undressed sides and rear. Walkway to left of structure with cast iron gate leads to the entry which is at the rear of the structure.			
43. History and Significance /Partially boarded up. Unusual example of style. City significance.			
44. Description of Environment and Outbuildings Part of a very good blockscape.			
45. Sources of Information		46. Prepared by K. Oestreich	
		47. Organization CDA	
		48. Date	
		49. Revision Date(s)	



State Historical Survey and Planning Office, State Capitol Building, Room B-25,
HISTORIC INVENTORY Jefferson City, Missouri 65101

1. No.		4. Present Name(s)	
2. County St. Louis		5. Other Name(s)	
3. Location of Negatives C.D.A.			
6. Specific Location 3308 Salena		16. Thematic Category residence	
7. City or Town If Rural, Township & Vicinity St. Louis		17. Date(s) or Period c. 1885	
8. Site Plan with North Arrow 		18. Style or Design Mansard	
		19. Architect or Engineer 20 30	
		20. Contractor or Builder Si	
		21. Original Use, if apparent residence	
		22. Present Use residence	
		23. Ownership Public <input type="checkbox"/> Private <input checked="" type="checkbox"/>	
		24. Owner's Name & Address, if known Carl E. Estell H. Mohn 3308 Salena	
9. Coordinates UTM Lat. Long.		25. Open to Public? Yes <input type="checkbox"/> No <input checked="" type="checkbox"/>	
10. Site <input type="checkbox"/> Building <input checked="" type="checkbox"/> Structure <input type="checkbox"/> Object <input type="checkbox"/>		26. Local Contact Person or Organization CDA	
11. On National Register? Yes <input type="checkbox"/> No <input checked="" type="checkbox"/>		27. Other Surveys in Which Included	
12. Is it Eligible? Yes <input type="checkbox"/> No <input checked="" type="checkbox"/>			
13. Part of Estab. Hist. Dist.? Yes <input type="checkbox"/> No <input checked="" type="checkbox"/>			
14. District Potent? Yes <input type="checkbox"/> No <input checked="" type="checkbox"/>			
15. Name of Established District		28. No. of Stories 3 2 1/2	
		29. Basement? Yes <input checked="" type="checkbox"/> No <input type="checkbox"/>	
		30. Foundation Material masonry	
		31. Wall Construction Masonry	
		32. Roof Type & Material mansard/slate	
		33. No. of Bays Front Side	
		34. Wall Treatment red brick	
		35. Plan Shape	
		36. Changes (Explain in #42) Addition <input type="checkbox"/> Altered <input type="checkbox"/> Moved <input type="checkbox"/>	
		37. Condition Interior Exterior good	
		38. Preservation Underway? Yes <input type="checkbox"/> No <input checked="" type="checkbox"/>	
		39. Endangered? By What? Yes <input type="checkbox"/> No <input checked="" type="checkbox"/>	
		40. Visible from Public Road? Yes <input checked="" type="checkbox"/> No <input type="checkbox"/>	
		41. Distance from and Frontage on Road	

42. Further Description of Important Features

A Mansard style building. The Mansard is treated in slate in the fish scale style and painted gray. A large central dormer breaks the roof. The cornice is wood - very ornate. Wall treatment is red brick. Glazing is 2 over 2. Set into brick segmental arches. Lintels are carved. Sills are limestone as is the foundation. Cast

43. History and Significance iron grills in arrow motif on the basement windows. The entry is at the apex of the "L" on the south side of the house.


City significance - a good example of the Mansard townhouse style

44. Description of Environment and Outbuildings



Typical Benton Park Streetscape

45. Sources of Information


46. Prepared by
K. Oestreich
47. Organization
CDA
48. Date 49. Revision Date(s)



State Historical Survey and Planning Office, State Capitol Building, Room B-25,
HISTORIC INVENTORY Jefferson City, Missouri 65101


1. No.		4. Present Name(s)	
2. County St. Louis		5. Other Name(s)	
3. Location of Negatives C.D.A.			
6. Specific Location 3310 Salena		16. Thematic Category residence	
7. City or Town If Rural, Township & Vicinity St. Louis		17. Date(s) or Period c. 1885	
8. Site Plan with North Arrow 		18. Style or Design Mansard	
		19. Architect or Engineer 20 43	
		20. Contractor or Builder R1	
		21. Original Use, if apparent residential	
		22. Present Use residential	
		23. Ownership Public <input type="checkbox"/> Private <input checked="" type="checkbox"/>	
		24. Owner's Name & Address. if known Millard E. Barnes 3310 Salena	
9. Coordinates UTM Lat. Long.		25. Open to Public? Yes <input type="checkbox"/> No <input checked="" type="checkbox"/>	
10. Site <input type="checkbox"/> Building <input checked="" type="checkbox"/> Structure <input type="checkbox"/> Object <input type="checkbox"/>		26. Local Contact Person or Organization CDA	
11. On National Register? Yes <input type="checkbox"/> No <input checked="" type="checkbox"/>		27. Other Surveys in Which Included	
12. Is it Eligible? Yes <input type="checkbox"/> No <input checked="" type="checkbox"/>			
13. Part of Estab. Hist. Dist.? Yes <input type="checkbox"/> No <input checked="" type="checkbox"/>		28. No. of Stories 3 2-1/2	
14. District Potent.? Yes <input type="checkbox"/> No <input checked="" type="checkbox"/>		29. Basement? Yes <input checked="" type="checkbox"/> No <input type="checkbox"/>	
15. Name of Established District		30. Foundation Material masonry 43	
		31. Wall Construction Masonry LB	
		32. Roof Type & Material mansard/slate	
		33. No. of Bays Front Side	
		34. Wall Treatment red brick	
		35. Plan Shape rect.	
		36. Changes (Explain in #42) Addition <input type="checkbox"/> Altered <input type="checkbox"/> Moved <input type="checkbox"/>	
		37. Condition Interior <input type="checkbox"/> Exterior good	
		38. Preservation Underway? Yes <input type="checkbox"/> No <input checked="" type="checkbox"/>	
		39. Endangered? By What? Yes <input type="checkbox"/> No <input checked="" type="checkbox"/>	
		40. Visible from Public Road? Yes <input checked="" type="checkbox"/> No <input type="checkbox"/>	
		41. Distance from and Frontage on Road 50' / 40'	
42. Further Description of Important Features A large Mansard style building treated in red brick. The Mansard is variegated gray slate broken by a pair of dormers. The glazing is 2 over 2 set into brick segmented arches. The cornice is wood-very ornate. Lime-stone foundation. The entry is recessed under the right front corner.			
			
43. History and Significance City significance - a superb example of the Mansard style			
44. Description of Environment and Outbuildings The structure is unusual in that it is set far off the street. Most other buildings are near the sidewalk.			
45. Sources of Information		46. Prepared by K. Oestreich	
		47. Organization CDA	
		48. Date	
		49. Revision Date(s)	


State Historical Survey and Planning Office, State Capitol Building, Room B-25,
HISTORIC INVENTORY Jefferson City, Missouri 65101

1. No.		4. Present Name(s)	
2. County St. Louis		5. Other Name(s)	
3. Location of Negatives C.D.A.			
6. Specific Location 3320 Salena		16. Thematic Category residence	28. No. of Stories 2 1/2
7. City or Town If Rural, Township & Vicinity St. Louis		17. Date(s) or Period c. 1895	29. Basement? Yes <input checked="" type="checkbox"/> No <input type="checkbox"/>
8. Site Plan with North Arrow 		18. Style or Design Queen Anne Townhouse 45/19	30. Foundation Material masonry
		19. Architect or Engineer 20 42	31. Wall Construction Masonry
		20. Contractor or Builder R1	32. Roof Type & Material mod. gable/shingles DR
		21. Original Use, if apparent residential	33. No. of Bays Front Side
		22. Present Use residential	34. Wall Treatment red brick
		23. Ownership Public <input type="checkbox"/> Private <input checked="" type="checkbox"/>	35. Plan Shape rect.
		24. Owner's Name & Address, if known Amy C. McSpadden 3310 Salena	36. Changes (Explain in #42) Addition <input type="checkbox"/> Altered <input type="checkbox"/> Moved <input type="checkbox"/>
9. Coordinates UTM Lat. Long.		25. Open to Public? Yes <input type="checkbox"/> No <input checked="" type="checkbox"/>	37. Condition Interior Exterior good
10. Site <input checked="" type="checkbox"/> Building <input checked="" type="checkbox"/> Structure <input type="checkbox"/> Object <input type="checkbox"/>		26. Local Contact Person or Organization CDA	38. Preservation Underway? Yes <input type="checkbox"/> No <input checked="" type="checkbox"/>
11. On National Register? Yes <input type="checkbox"/> No <input checked="" type="checkbox"/>	12. Is it Eligible? Yes <input type="checkbox"/> No <input checked="" type="checkbox"/>	27. Other Surveys in Which Included	39. Endangered? By What? Yes <input type="checkbox"/> No <input checked="" type="checkbox"/>
13. Part of Estab. Hist. Dist.? Yes <input type="checkbox"/> No <input checked="" type="checkbox"/>	14. District Potent? Yes <input type="checkbox"/> No <input checked="" type="checkbox"/>		40. Visible from Public Road? Yes <input checked="" type="checkbox"/> No <input type="checkbox"/>
15. Name of Established District			41. Distance from and Frontage on Road 0/30
42. Further Description of Important Features A Queen Anne Townhouse. The structure is treated in red brick. Gable rises through the front facade. There is a Richardsonian style dormer to the left of the gable. Cornice is wood, a very simple affair. The roof is now treated with asphalt shingles (gray). The house features the extensive use of sandstone in the sills and as string courses (3). The sandstone is extensively weathered. Glazing is 1 over 1. Foundation is limestone. Entry is recessed into the left, front. The entry porch is a nice feature. Entry is golden oak. City significance - a good example of its style and period			
43. History and Significance			
44. Description of Environment and Outbuildings Typical Benton Park			
45. Sources of Information		46. Prepared by K. Oestreich	
		47. Organization CDA	
		48. Date	49. Revision Date(s)

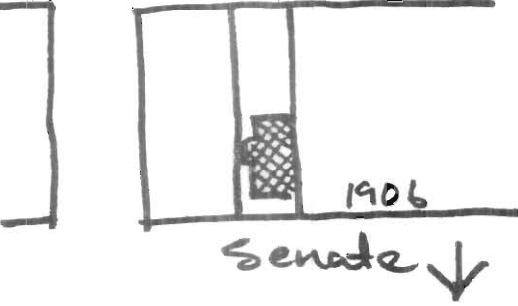


State Historical Survey and Planning Office, State Capitol Building, Room B-25,
HISTORIC INVENTORY Jefferson City, Missouri 65101

1. No.		4. Present Name(s)	
2. County St. Louis		5. Other Name(s)	
3. Location of Negatives C.D.A.			
6. Specific Location 1900 Senate		16. Thematic Category Residence	
7. City or Town If Rural, Township & Vicinity St. Louis		17. Date(s) or Period c. 1885-90 1892	
8. Site Plan with North Arrow 		18. Style or Design Vernacular 50/52	
		19. Architect or Engineer other 30	
		20. Contractor or Builder pich R-1	
		21. Original Use, if apparent Residential - 2 family 01B	
		22. Present Use Residential - 2 family	
		23. Ownership Public <input type="checkbox"/> Private <input checked="" type="checkbox"/>	
		24. Owner's Name & Address, if known Sylvester Reinhold	
9. Coordinates 151741680 UTM 4275100 Lat. 151741900 14276520 Long. 151742000 14275480 151742250 14276645		25. Open to Public? Yes <input type="checkbox"/> No <input type="checkbox"/>	
10. Site Building XI Structure Object II		26. Local Contact Person or Organization CDA	
11. On National Register? Yes <input type="checkbox"/> No <input checked="" type="checkbox"/>		27. Other Surveys in Which Included	
12. Is It Eligible? Yes <input type="checkbox"/> No <input checked="" type="checkbox"/>			
13. Part of Estab. Hist. Dist.? Yes <input type="checkbox"/> No <input checked="" type="checkbox"/>			
14. District Potent'1? Yes <input type="checkbox"/> No <input checked="" type="checkbox"/>			
15. Name of Established District		28. No. of Stories 2 1/2 3	
		29. Basement? Yes <input type="checkbox"/> No <input type="checkbox"/>	
		30. Foundation Material Limestone 13	
		31. Wall Construction Masonry 1B	
		32. Roof Type & Material Mod. Mansard/Asphalt Shing DR	
		33. No. of Bays Front Side 63 99	
		34. Wall Treatment Red Brick 30	
		35. Plan Shape	
		36. Changes (Explain in #42) Addition: <input type="checkbox"/> Altered: <input type="checkbox"/> Moved: <input type="checkbox"/>	
		37. Condition Interior <input type="checkbox"/> Exterior Good	
		38. Preservation Underway? Yes <input type="checkbox"/> No <input checked="" type="checkbox"/>	
		39. Endangered? By What? Yes <input type="checkbox"/> No <input checked="" type="checkbox"/>	
		40. Visible from Public Road? Yes <input checked="" type="checkbox"/> No <input type="checkbox"/>	
		41. Distance from and Frontage on Road 10' / 35'	
42. Further Description of Important Features A vernacular structure with slight Richardsonian influences. Red brick. The roof is a modified version of the mansard roof treated now in asphalt shingles. Stepped gable. Handsome use of pressed brick in cornice and as window and door hoods. Entry is golden oak - two doors recessed under the right front corner in a Richardsonian arch. Other 1st floor windows are in large basket arch - top panel in art glass on 2nd floor large			
43. History and Significance palladian window - art glass in circular head of that window as well as adjoining window over entry. Foundation is limestone - dressed in front. Glazing is 1 over 1. City significance. Excellent stained glass and pressed brick.			
44. Description of Environment and Outbuildings Senate Street is possibly the best in the City. Many houses are boarded but many are owned by a single -wner supposedly for rehab.			
45. Sources of Information		46. Prepared by K. Oestreich	
		47. Organization CDA	
		48. Date 49. Revision Date(s)	



State Historical Survey and Planning Office, State Capitol Building, Room B-25,
HISTORIC INVENTORY Jefferson City, Missouri 65101

1. No.		4. Present Name(s)	
2. County St. Louis		5. Other Name(s)	
3. Location of Negatives C.D.A.			
6. Specific Location 1906 Senate		16. Thematic Category Residence	
7. City or Town If Rural, Township & Vicinity St. Louis		17. Date(s) or Period c. 1890	
8. Site Plan with North Arrow 		18. Style or Design Queen Anne Townhouse 50/52	
		19. Architect or Engineer 30	
		20. Contractor or Builder pouch R1	
		21. Original Use, if apparent Residential - 2 family OIB	
		22. Present Use Residential - 2 family	
		23. Ownership Public <input type="checkbox"/> Private <input checked="" type="checkbox"/>	
		24. Owner's Name & Address, if known Albert S. King 1906 Senate	
9. Coordinates UTM Lat. Long.		25. Open to Public? Yes <input type="checkbox"/> No <input checked="" type="checkbox"/>	
10. Site Building X Structure Object		26. Local Contact Person or Organization CDA	
11. On National Register? Yes <input type="checkbox"/> No <input checked="" type="checkbox"/>		27. Other Surveys in Which Included	
12. Is it Eligible? Yes <input type="checkbox"/> No <input checked="" type="checkbox"/>			
13. Part of Estab. Hist. Dist.? Yes <input type="checkbox"/> No <input checked="" type="checkbox"/>		30. Foundation Material Limestone 43	
14. District Potent? Yes <input type="checkbox"/> No <input checked="" type="checkbox"/>		31. Wall Construction Masonry LB	
15. Name of Established District		32. Roof Type & Material MN # DR Mod. Mansard Slate	
		33. No. of Bays Front Side 45 99	
		34. Wall Treatment Red Brick 30	
		35. Plan Shape RC	
		36. Changes (Explain in #42) Addition <input type="checkbox"/> Altered <input type="checkbox"/> Moved <input type="checkbox"/>	
		37. Condition Interior <input type="checkbox"/> Exterior Good	
		38. Preservation Underway? Yes <input type="checkbox"/> No <input checked="" type="checkbox"/>	
		39. Endangered? By What? Yes <input type="checkbox"/> No <input checked="" type="checkbox"/>	
		40. Visible from Public Road? Yes <input checked="" type="checkbox"/> No <input type="checkbox"/>	
		41. Distance from and Frontage on Road 10' / 35'	

42. Further Description of Important Features A Queen Anne Townhouse treated in red brick - gable rises thru right front facade. Modified mansard roof treated in variegated gray slate - fishscale pattern. 2nd floor windows are circular headed. First floor set in basket arches. Glazing is 1 over 1. Double entry recessed into gable on right side - dressed limestone foundation. Cast iron grills set over windows in arrow motif. Cast iron fence in front.



43. History and Significance

Unusually good example of its style and period. City significance.

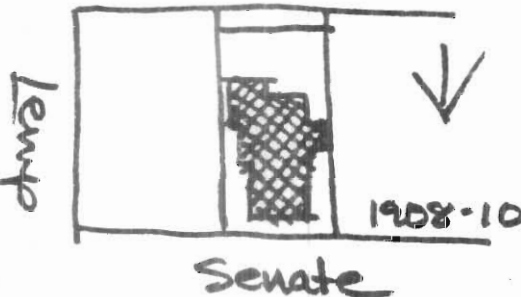

44. Description of Environment and Outbuildings

Senate Street is perhaps the best architecturally in the City. Efforts are being made to solve it.

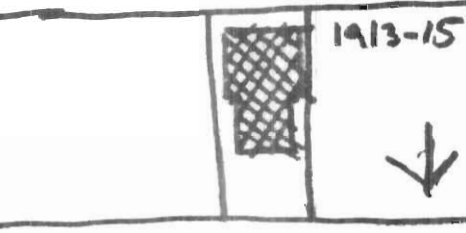

45. Sources of Information

46. Prepared by K. Oestreich	
47. Organization CDA	
48. Date	49. Revision Date(s)

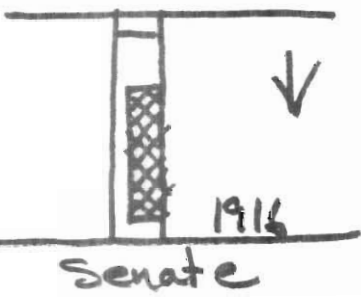
State Historical Survey and Planning Office, State Capitol Building, Room B-25,
HISTORIC INVENTORY Jefferson City, Missouri 65101

1. No.		4. Present Name(s)	
2. County St. Louis		5. Other Name(s)	
3. Location of Negatives C.D.A.			
6. Specific Location 1908-10 Senate		16. Thematic Category Residential	28. No. of Stories 2 3
7. City or Town If Rural, Township & Vicinity St. Louis		17. Date(s) or Period c. 1885 1885	29. Basement? Yes <input checked="" type="checkbox"/> No <input type="checkbox"/>
8. Site Plan with North Arrow		18. Style or Design Mansard 40/52	30. Foundation Material Limestone 43
		19. Architect or Engineer Vernacular other 30 43	31. Wall Construction Masonry LB
		20. Contractor or Builder Pnch Si Si	32. Roof Type & Material Mansard/Slate MN FT
9. Coordinates UTM Lat. Long.		21. Original Use, if apparent Residential - 2 family OIB	33. No. of Bays Front 45 Side 99
10. Site I: Building X1 Structure I: Object I:1		22. Present Use Residential - 2 family	34. Wall Treatment Red Brick
11. On National Register? Yes <input type="checkbox"/> No <input checked="" type="checkbox"/>		23. Ownership Public <input type="checkbox"/> Private <input checked="" type="checkbox"/>	35. Plan Shape Rect.
12. Is it Eligible? Yes <input type="checkbox"/> No <input checked="" type="checkbox"/>		24. Owner's Name & Address, if known John D. Pendergrass 1908 Senate	36. Changes (Explain in #42) Addition <input type="checkbox"/> Altered <input type="checkbox"/> Moved <input type="checkbox"/>
13. Part of Estab. Hist. Dist.? Yes <input type="checkbox"/> No <input checked="" type="checkbox"/>		25. Open to Public? Yes <input type="checkbox"/> No <input checked="" type="checkbox"/>	37. Condition Interior <input type="checkbox"/> Exterior <input checked="" type="checkbox"/> Good
14. District Potent.? Yes <input type="checkbox"/> No <input checked="" type="checkbox"/>		26. Local Contact Person or Organization CDA	38. Preservation Underway? Yes <input type="checkbox"/> No <input checked="" type="checkbox"/>
15. Name of Established District		27. Other Surveys in Which Included	39. Endangered? By What? Yes <input type="checkbox"/> No <input checked="" type="checkbox"/>
42. Further Description of Important Features A large 2 family structure in the mansard style. Wall treatment is red brick. Mansard roof is treated in gray slate - fishscale pattern - broken by 2 dormers. Superb cavetto brick cornice. Windows are set into segmental brick arches with limestone keystone and endblocks. Carved lintels. Glazing is 1 over 1. Undressed limestone foundation is painted gray. Single entry on either side. Cast iron grills on basement windows. Cast iron fence in front. Well maintained.			
43. History and Significance City significance. Important as individual building and as part of the Senate Streetscape.			
44. Description of Environment and Outbuildings			
45. Sources of Information		46. Prepared by K. Oestreich	
		47. Organization CDA	
		48. Date	49. Revision Date(s)

State Historical Survey and Planning Office, State Capitol Building, Room B-25,
HISTORIC INVENTORY Jefferson City, Missouri 65101

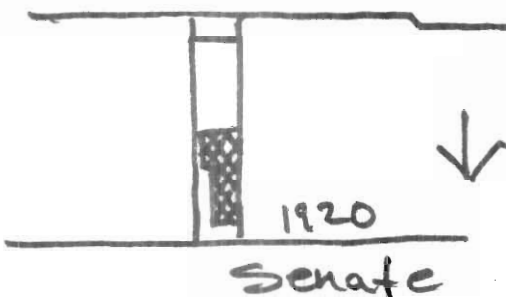
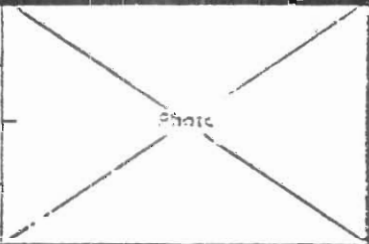
1. No.		4. Present Name(s)	
2. County St. Louis		5. Other Name(s)	
3. Location of Negatives C.D.A.			
6. Specific Location 1913-15 Senate		16. Thematic Category Residential	
7. City or Town If Rural, Township & Vicinity St. Louis		17. Date(s) or Period c. 1885 1887	
8. Site Plan with North Arrow Senate 		18. Style or Design Mansard 40/52	
		19. Architect or Engineer Arthur 20 40	
		20. Contractor or Builder Porch R1	
		21. Original Use, if apparent Residential D/B	
		22. Present Use Residential	
		23. Ownership Public <input type="checkbox"/> Private <input checked="" type="checkbox"/>	
		24. Owner's Name & Address, if known Joseph Pottebaum	
9. Coordinates UTM Lat. Long.		25. Open to Public? Yes <input type="checkbox"/> No <input checked="" type="checkbox"/>	
10. Site <input type="checkbox"/> Building <input checked="" type="checkbox"/> Structure <input type="checkbox"/> Object <input checked="" type="checkbox"/>		26. Local Contact Person or Organization CDA	
11. On National Register? Yes <input type="checkbox"/> No <input checked="" type="checkbox"/>		27. Other Surveys in Which Included	
12. Is it Eligible? Yes <input type="checkbox"/> No <input checked="" type="checkbox"/>			
13. Part of Estab. Hist. Dist.? Yes <input type="checkbox"/> No <input checked="" type="checkbox"/>			
14. District Potent? Yes <input type="checkbox"/> No <input checked="" type="checkbox"/>			
15. Name of Established District		28. No. of Stories 3 2 1/2	
		29. Basement? Yes <input checked="" type="checkbox"/> No <input type="checkbox"/>	
		30. Foundation Material Limestone 43	
		31. Wall Construction Masonry LB	
		32. Roof Type & Material Mansard Slate MN FL DR	
		33. No. of Bays Front Side 45 99	
		34. Wall Treatment Red Brick 30	
		35. Plan Shape Rect.	
		36. Changes (Explain in #42) Addition <input type="checkbox"/> Altered <input type="checkbox"/> Moved <input type="checkbox"/>	
		37. Condition Interior <input type="checkbox"/> Exterior <input checked="" type="checkbox"/> Good	
		38. Preservation Underway? Yes <input type="checkbox"/> No <input checked="" type="checkbox"/>	
		39. Endangered? By What? Yes <input type="checkbox"/> No <input checked="" type="checkbox"/>	
		40. Visible from Public Road? Yes <input checked="" type="checkbox"/> No <input type="checkbox"/>	
		41. Distance from and Frontage on Road 10' / 50'	
42. Further Description of Important Features A large 2 family structure in the mansard style. Varigated gray slate roof in fishscale style broken by 2 dormers. Windows are set into brick segmental arches with limestone keystones. Glazing is 1 over 1. A pair of entiries is recessed into the center of the structure. Dressed limestone foundation. Cast iron fence in arrow motif is in front.			
43. History and Significance A good example of its style and period. City significance. Part of an excellent Streetscape on Senate.			
44. Description of Environment and Outbuildings			
45. Sources of Information		46. Prepared by K. Oestreich	
		47. Organization CDA	
		48. Date 49. Revision Date(s)	

State Historical Survey and Planning Office, State Capitol Building, Room B-25,
HISTORIC INVENTORY Jefferson City, Missouri 65101

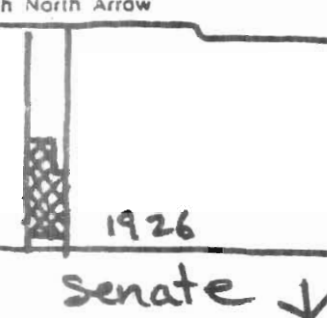
1. No.		4. Present Name(s)	
2. County St. Louis		5. Other Name(s)	
3. Location of Negatives C.D.A.			
6. Specific Location 1916 Senate		16. Thematic Category Residential	
7. City or Town If Rural, Township & Vicinity St. Louis		17. Date(s) or Period c. 1880-85 C.1885	
8. Site Plan with North Arrow 		18. Style or Design Mansard 40/119	
9. Coordinates UTM Lat. Long.		19. Architect or Engineer other 30 40	
10. Site I: Building Xi Structure I: Object I:		20. Contractor or Builder pnch	
11. On National Register? Yes <input type="checkbox"/> No <input checked="" type="checkbox"/>		21. Original Use, if apparent Residential DIA	
12. Is It Eligible? Yes <input type="checkbox"/> No <input checked="" type="checkbox"/>		22. Present Use Residential	
13. Part of Estab. Hist. Dist.? Yes <input type="checkbox"/> No <input checked="" type="checkbox"/>		23. Ownership Public <input type="checkbox"/> Private <input checked="" type="checkbox"/>	
14. District Potent? Yes <input type="checkbox"/> No <input checked="" type="checkbox"/>		24. Owner's Name & Address, if known Joseph Pottelaum	
15. Name of Established District		25. Open to Public? Yes <input type="checkbox"/> No <input checked="" type="checkbox"/>	
42. Further Description of Important Features A mansard style structure. Mansard is gray slate in fishscale pattern broken by a single dormer. Excellent cavetto brick cornice. Windows set into segmental brick arches with limestone keystones and end blocks. Limestone foundation. All windows are boarded. The building is vacant.		26. Local Contact Person or Organization CDA	
43. History and Significance City significance. A good example of style and period as well as a member of an important streetscape.		27. Other Surveys in Which Included Boarded Up	
44. Description of Environment and Outbuildings Senate architecturally is perhaps the best street in the City.		28. No. of Stories 2 1/2 3	
45. Sources of Information		29. Basement? Yes <input checked="" type="checkbox"/> No <input type="checkbox"/>	
		30. Foundation Material Limestone 43	
		31. Wall Construction Masonry LB	
		32. Roof Type & Material Mansard Slate 4N DR	
		33. No. of Bays Front Side 45	
		34. Wall Treatment Red Brick 30	
		35. Plan Shape Rect.	
		36. Changes (Explain in #42) Addition <input type="checkbox"/> Altered <input type="checkbox"/> Moved <input type="checkbox"/>	
		37. Condition Interior Exterior Fair	
		38. Preservation Underway? Yes <input type="checkbox"/> No <input checked="" type="checkbox"/>	
		39. Endangered? By What? Yes <input checked="" type="checkbox"/> No <input type="checkbox"/>	
		40. Visible from Public Road? Yes <input checked="" type="checkbox"/> No <input type="checkbox"/>	
		41. Distance from and Frontage on Road 10'/25'	
		46. Prepared by K. Oestreich	
		47. Organization CDA	
		48. Date 49. Revision Date(s)	



State Historical Survey and Planning Office, State Capitol Building, Room B-25,
HISTORIC INVENTORY Jefferson City, Missouri 65101

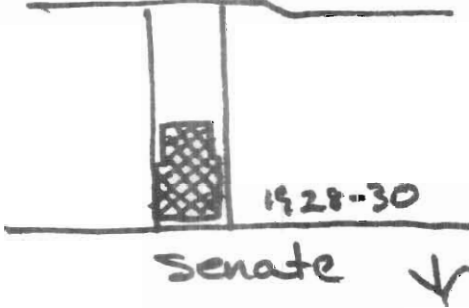

1. No.		4. Present Name(s)	
2. County St. Louis		5. Other Name(s)	
3. Location of Negatives C.D.A.			
6. Specific Location 1920 Senate		16. Thematic Category Residential	28. No. of Stories 2½ 3
7. City or Town if Rural, Township & Vicinity St. Louis		17. Date(s) or Period c. 1880 40/19	29. Basement? Yes No X
8. Site Plan with North Arrow 		18. Style or Design Mansard	30. Foundation Material Limestone 43
		19. Architect or Engineer other 20	31. Wall Construction Masonry 4B
		20. Contractor or Builder	32. Roof Type & Material Mansard/Slate 45
		21. Original Use, if apparent Residential OIA	33. No. of Bays Front Side
		22. Present Use Residential	34. Wall Treatment Red Brick 43
		23. Ownership Public <input type="checkbox"/> Private <input checked="" type="checkbox"/>	35. Plan Shape Rect.
		24. Owner's Name & Address, if known Emery Winters 1920 Senate	36. Changes (Explain in #42) Addition <input type="checkbox"/> Altered <input type="checkbox"/> Moved <input type="checkbox"/>
9. Coordinates UTM Lat. Long.		25. Open to Public? Yes <input type="checkbox"/> No <input checked="" type="checkbox"/>	37. Condition Interior Exterior Good
10. Site <input type="checkbox"/> Building <input checked="" type="checkbox"/> Structure <input type="checkbox"/> Object <input checked="" type="checkbox"/>		26. Local Contact Person or Organization CDA	38. Preservation Underway? Yes <input type="checkbox"/> No <input checked="" type="checkbox"/>
11. On National Register? Yes <input type="checkbox"/> No <input checked="" type="checkbox"/>	12. Is it Eligible? Yes <input type="checkbox"/> No <input checked="" type="checkbox"/>	27. Other Surveys in Which Included	39. Endangered? By What? Yes <input type="checkbox"/> No <input checked="" type="checkbox"/>
13. Part of Estab. Hist. Dist.? Yes <input type="checkbox"/> No <input checked="" type="checkbox"/>	14. District Potent? Yes <input type="checkbox"/> No <input checked="" type="checkbox"/>		40. Visible from Public Road? Yes <input checked="" type="checkbox"/> No <input type="checkbox"/>
15. Name of Established District			41. Distance from and Frontage on Road 10'/25'
42. Further Description of Important Features A mansard style single family townhouse. Adjoining structure shares party wall. Mansard treated in varigated gray slate in fishscale pattern broken by a single dormer. Glazing is 1 over 1 set in segmental brick arches. Limestone facade dressed in front. Cast iron grills on basement windows in arrow motif. Red brick wall treatment. Chain link fence. Cornice is wood ornately bracketed.			
43. History and Significance City significance. A good example of period and style.			
44. Description of Environment and Outbuildings Part of a superb blockface on Senate.			
45. Sources of Information		46. Prepared by K. Oestreich	
		47. Organization CDA	
		48. Date	49. Revision Date(s)

State Historical Survey and Planning Office, State Capitol Building, Room B-25, **HISTORIC INVENTORY** Jefferson City, Missouri 65101


1. No.		4. Present Name(s)	
2. County St. Louis		5. Other Name(s)	
3. Location of Negatives C.D.A.			
6. Specific Location 1926 Senate		16. Thematic Category Residential	
7. City or Town If Rural, Township & Vicinity St. Louis		17. Date(s) or Period c. 1885 C.1890	
8. Site Plan with North Arrow 		18. Style or Design Mansard 40/19	
9. Coordinates UTM Lat. Long.		19. Architect or Engineer Other 30	
10. Site Building X Structure Object		20. Contractor or Builder Prich RI	
11. On National Register? Yes <input type="checkbox"/> No <input checked="" type="checkbox"/>		21. Original Use, if apparent Residential	
12. Is it Eligible? Yes <input type="checkbox"/> No <input checked="" type="checkbox"/>		22. Present Use Residential OIA	
13. Part of Estab. Hist. Dist.? Yes <input type="checkbox"/> No <input checked="" type="checkbox"/>		23. Ownership Public <input type="checkbox"/> Private <input checked="" type="checkbox"/>	
14. District Potent'l? Yes <input type="checkbox"/> No <input checked="" type="checkbox"/>		24. Owner's Name & Address, if known Martin Rose 1926 Senate	
15. Name of Established District		25. Open to Public? Yes <input type="checkbox"/> No <input checked="" type="checkbox"/>	
		26. Local Contact Person or Organization CDA	
		27. Other Surveys in Which Included	
42. Further Description of Important Features A mansard style single family structure. Mansard roof is in varigated gray slate in the fishscale style broken by a pair of dormers. Superb pressed brick cornice. 1 over 1 glazing set into segmental brick arches. Carved lintels. Entry is in mousetrap style recessed into left front corner. The entry has been altered. Burglar type grills are on the windows of the 1st floor - another modern addition.		28. No. of Stories 2 1/2 3	
		29. Basement? Yes <input checked="" type="checkbox"/> No <input type="checkbox"/>	
		30. Foundation Material Limestone 43	
		31. Wall Construction Masonry LB	
		32. Roof Type & Material Mansard Slate MN Ft DR	
		33. No. of Bays Front Side 45	
		34. Wall Treatment Red Brick	
		35. Plan Shape Rect.	
		36. Changes (Explain in #42) Addition <input type="checkbox"/> Altered <input type="checkbox"/> Moved <input type="checkbox"/>	
		37. Condition Interior <input type="checkbox"/> Exterior Good	
		38. Preservation Underway? Yes <input type="checkbox"/> No <input checked="" type="checkbox"/>	
		39. Endangered? By What? Yes <input type="checkbox"/> No <input checked="" type="checkbox"/>	
		40. Visible from Public Road? Yes <input checked="" type="checkbox"/> No <input type="checkbox"/>	
		41. Distance from and Frontage on Road 10' / 30'	
43. History and Significance City significance. A good building made more important by its role in the total Streetscape.			
44. Description of Environment and Outbuildings			
45. Sources of Information		46. Prepared by K. Oestreich	
		47. Organization CDA	
		48. Date 49. Revision Date(s)	




State Historical Survey and Planning Office, State Capitol Building, Room B-25,
HISTORIC INVENTORY Jefferson City, Missouri 65101


1. No.		4. Present Name(s)	
2. County St. Louis		5. Other Name(s)	
3. Location of Negatives C.D.A.			
6. Specific Location 1928-30 Senate		16. Thematic Category Residential	
7. City or Town If Rural, Township & Vicinity St. Louis		17. Date(s) or Period c. 1885 C. 1895	
8. Site Plan with North Arrow 		18. Style or Design Mansard 40/53	
9. Coordinates UTM Lat. Long.		19. Architect or Engineer other 30	
10. Site II Building XI Structure II Object II		20. Contractor or Builder Pnck R1 R1	
11. On National Register? Yes II No XI		21. Original Use, if apparent Residential - 4 family OIB	
12. Is it Eligible? Yes II No XI		22. Present Use Residential - 4 family	
13. Part of Estab. Hist. Dist.? Yes II No XI		23. Ownership Public II Private XI	
14. District Potent? Yes II No XI		24. Owner's Name & Address, if known Joseph Pottebaum	
15. Name of Established District		25. Open to Public? Yes II No XI	
		26. Local Contact Person or Organization CDA	
		27. Other Surveys in Which Included	
42. Further Description of Important Features A red brick, mansard style four-family. The building is vacant and boarded up. Looks like it has had a fire. Mansard is varigated gray slate - in poor condition. 4 dormers - no glazing. Pressed brick cornice is building's best feature. Pair of mousetrap style entries in center of the building. Both contain two sets of doors. Limestone foundation - cast iron fence in arrow motif in front.		28. No. of Stories 2 1/2	
		29. Basement? Yes X No I	
		30. Foundation Material Limestone	
		31. Wall Construction Masonry	
		32. Roof Type & Material Mansard/Slate MN # DK	
		33. No. of Bays Front Side 15 99	
		34. Wall Treatment Red Brick	
		35. Plan Shape Rect.	
		36. Changes (Explain in #42) Addition Altered I Moved I	
		37. Condition Interior Poor Exterior Poor	
		38. Preservation Underway? Yes II No X	
		39. Endangered? By What? Yes X No I	
		40. Visible from Public Road? Yes X No I	
		41. Distance from and Frontage on Road 6'/50'	
43. History and Significance City significance.			
44. Description of Environment and Outbuildings Part of an excellent Senate Streetscape.			
45. Sources of Information		46. Prepared by K. Oestreich	
		47. Organization CDA	
		48. Date 49. Revision Date(s)	

State Historical Survey and Planning Office, State Capitol Building, Room B-25,
HISTORIC INVENTORY Jefferson City, Missouri 65101

1. No.		4. Present Name(s)	
2. County St. Louis		5. Other Name(s)	
3. Location of Negatives C.D.A.			
6. Specific Location 1931-33 Senate		16. Thematic Category Residential	
7. City or Town If Rural, Township & Vicinity St. Louis		17. Date(s) or Period c. 1885	
8. Site Plan with North Arrow 		18. Style or Design Mansard	
		19. Architect or Engineer other	
		20. Contractor or Builder PCHW	
		21. Original Use, if apparent Residential - 2 family	
		22. Present Use Residential - 2 family	
		23. Ownership Public <input type="checkbox"/> Private <input checked="" type="checkbox"/>	
		24. Owner's Name & Address, if known Joseph Pottebaum	
9. Coordinates UTM Lat. Long.		25. Open to Public? Yes <input type="checkbox"/> No <input checked="" type="checkbox"/>	
10. Site Building X Structure Object		26. Local Contact Person or Organization CDA	
11. On National Register? Yes <input type="checkbox"/> No <input checked="" type="checkbox"/>		27. Other Surveys in Which Included	
12. Is It Eligible? Yes <input type="checkbox"/> No <input checked="" type="checkbox"/>			
13. Part of Estab. Hist. Dist.? Yes <input type="checkbox"/> No <input checked="" type="checkbox"/>			
14. District Potent'l? Yes <input type="checkbox"/> No <input checked="" type="checkbox"/>			
15. Name of Established District		28. No. of Stories 3 1/2	
		29. Basement? Yes <input checked="" type="checkbox"/> No <input type="checkbox"/>	
		30. Foundation Material Limestone	
		31. Wall Construction Masonry	
		32. Roof Type & Material Mansard/Slate	
		33. No. of Bays Front Side 45 99	
		34. Wall Treatment Red Brick	
		35. Plan Shape Rect.	
		36. Changes (Explain in #42) Addition Altered Moved	
		37. Condition Interior Poor Exterior Fair	
		38. Preservation Underway? Yes <input type="checkbox"/> No <input checked="" type="checkbox"/>	
		39. Endangered? By What? Yes <input checked="" type="checkbox"/> No <input type="checkbox"/>	
		40. Visible from Public Road? Yes <input type="checkbox"/> No <input checked="" type="checkbox"/>	
		41. Distance from and Frontage on Road 10'/50'	
42. Further Description of Important Features A mansard style 2-family. Wall treatment is red brick, mansard is varigated gray slate in fishscale pattern broken by a pair of dormers. Outstanding wooden cornice. Very ornate. Windows are boarded. Structure is vacant. A pair of entries are in the center of the building. Limestone foundation. Cast iron fence in front but it's in pretty poor shape.			
43. History and Significance City significance. Good example of its style.			
44. Description of Environment and Outbuildings Part of an excellent but endangered streetscape.			
45. Sources of Information		46. Prepared by K. Oestreich	
		47. Organization CDA	
		48. Date 49. Revision Date(s)	

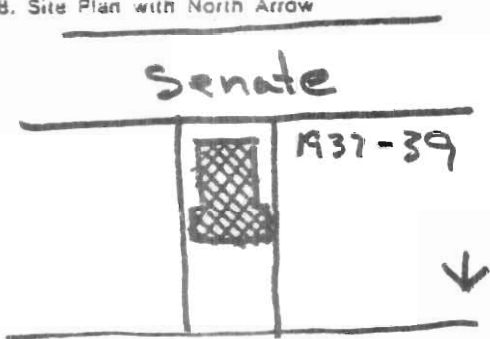



State Historical Survey and Planning Office, State Capitol Building, Room B-25,
HISTORIC INVENTORY Jefferson City, Missouri 65101

1. No.		4. Present Name(s)	
2. County St. Louis		5. Other Name(s)	
3. Location of Negatives C.D.A.			
6. Specific Location 1932 Senate		16. Thematic Category Residential	
7. City or Town If Rural, Township & Vicinity St. Louis		17. Date(s) or Period c. 1885 1886	
8. Site Plan with North Arrow 		18. Style or Design Mansard 40/19	
		19. Architect or Engineer other 40	
		20. Contractor or Builder purch RI	
		21. Original Use, if apparent Residential DIA	
		22. Present Use Residential	
		23. Ownership Public <input type="checkbox"/> Private <input checked="" type="checkbox"/>	
		24. Owner's Name & Address, if known Doris Dillard	
9. Coordinates UTM Lat. Long.		25. Open to Public? Yes <input type="checkbox"/> No <input checked="" type="checkbox"/>	
10. Site Building XI Structure Object XI		26. Local Contact Person or Organization CDA	
11. On National Register? Yes <input type="checkbox"/> No <input checked="" type="checkbox"/>		27. Other Surveys in Which Included	
12. Is it Eligible? Yes <input type="checkbox"/> No <input checked="" type="checkbox"/>			
13. Part of Estab. Hist. Dist.? Yes <input type="checkbox"/> No <input checked="" type="checkbox"/>			
14. District Potent'ly? Yes <input type="checkbox"/> No <input checked="" type="checkbox"/>			
15. Name of Established District		28. No. of Stories 2 1/2 3	
		29. Basement? Yes <input checked="" type="checkbox"/> No <input type="checkbox"/>	
		30. Foundation Material Limestone	
		31. Wall Construction Masonry	
		32. Roof Type & Material Mansard Slate MN FT DR	
		33. No. of Bays Front Side 45 99	
		34. Wall Treatment Red Brick 43	
		35. Plan Shape L RC	
		36. Changes (Explain in #42) Addition Altered Moved	
		37. Condition Interior Good Exterior Good	
		38. Preservation Underway? Yes <input type="checkbox"/> No <input checked="" type="checkbox"/>	
		39. Endangered? By What? Yes <input type="checkbox"/> No <input checked="" type="checkbox"/>	
		40. Visible from Public Road? Yes <input checked="" type="checkbox"/> No <input type="checkbox"/>	
		41. Distance from and Frontage on Road 6' / 35'	
42. Further Description of Important Features A red brick structure - front facade is painted red. Mansard roof in variegated gray slate in fish-scale pattern. Very ornate wooden cornice is good feature. Glazing is 1 over 1 in front - 2 over 2 in the sides and rear. Set into segmental brick arches. Limestone keystones and carved lintels on front. Entry and Victorian style porch at apex of the L plan. Limestone facade. Cast iron fence in narrow motif.			
43. History and Significance Good example of period and style. City significance.			
44. Description of Environment and Outboundings Part of an excellent streetscape.			
45. Sources of Information			
46. Prepared by K. Oestreich			
47. Organization CDA			
48. Date		49. Revision Date(s)	




State Historical Survey and Planning Office, State Capitol Building, Room B-25,
HISTORIC INVENTORY Jefferson City, Missouri 65101

1. No.		4. Present Name(s)	
2. County St. Louis		5. Other Name(s)	
3. Location of Negatives C.D.A.			
6. Specific Location 1937-39 Senate		16. Thematic Category Residence	28. No. of Stories 3 2½
7. City or Town If Rural, Township & Vicinity St. Louis		17. Date(s) or Period c. 1885 C. 1890	29. Basement? Yes <input checked="" type="checkbox"/> No <input type="checkbox"/>
8. Site Plan with North Arrow 		18. Style or Design Mansard 40/50	30. Foundation Material Limestone
9. Coordinates UTM Lat. Long.		19. Architect or Engineer Olsen 20 30	31. Wall Construction Masonry
10. Site Building X1 Structure Object		20. Contractor or Builder Arch. S. S.	32. Roof Type & Material Mansard/Slate 140 ft DR
11. On National Register? Yes <input type="checkbox"/> No <input checked="" type="checkbox"/>		21. Original Use, if apparent Residential - 2 family D/B	33. No. of Bays Front Side 45 99
12. Is it Eligible? Yes <input type="checkbox"/> No <input checked="" type="checkbox"/>		22. Present Use Residential - 2 family	34. Wall Treatment Red Brick
13. Part of Estab. Hist. Dist.? Yes <input type="checkbox"/> No <input checked="" type="checkbox"/>		23. Ownership Public <input type="checkbox"/> Private <input checked="" type="checkbox"/>	35. Plan Shape Rect.
14. District Potent? Yes <input type="checkbox"/> No <input checked="" type="checkbox"/>		24. Owner's Name & Address, if known Jack C. Taunt 1937 Senate	36. Changes (Explain in #42) Addition <input type="checkbox"/> Altered <input type="checkbox"/> Moved <input type="checkbox"/>
15. Name of Established District		25. Open to Public? Yes <input type="checkbox"/> No <input checked="" type="checkbox"/>	37. Condition Interior Poor Exterior Good
		26. Local Contact Person or Organization CDA	38. Preservation Underway? Yes <input type="checkbox"/> No <input checked="" type="checkbox"/>
		27. Other Surveys in Which Included	39. Endangered? By What? Yes <input type="checkbox"/> No <input checked="" type="checkbox"/>
			40. Visible from Public Road? Yes <input checked="" type="checkbox"/> No <input type="checkbox"/>
			41. Distance from and Frontage on Road 3' / 45'
42. Further Description of Important Features A two-family structure with mansard roof in variegated gray slate in fishscale pattern. Pair of dormers. Wooden cornice is fairly ornate. Segmental arches. Wall treatment is red brick. House is being rehabbed. Painted bright ochre. Shutters are painted a lighter buff. Roof being painted brown. Limestone foundation. Entry on either side.			
43. History and Significance City significance. Important as part of this very valuable block of structures.			
44. Description of Environment and Outbuildings Almost directly on sidewalk.			
45. Sources of Information		46. Prepared by K. Oestreich	
		47. Organization CDA	
		48. Date	49. Revision Date(s)





State Historical Survey and Planning Office, State Capitol Building, Room B-25,
HISTORIC INVENTORY Jefferson City, Missouri 65101

1. No.		4. Present Name(s)	
2. County St. Louis		5. Other Name(s)	
3. Location of Negatives C.D.A.			
6. Specific Location 1938-40 Senate		16. Thematic Category Residential	
7. City or Town If Rural, Township & Vicinity St. Louis		17. Date(s) or Period c. 1888	
8. Site Plan with North Arrow 		18. Style or Design Mansard 40/52	
		19. Architect or Engineer other 30	
		20. Contractor or Builder Arch 30 SI SI	
		21. Original Use, if apparent Residential - 2 family 01B	
		22. Present Use Residential - 2 family	
		23. Ownership Public <input type="checkbox"/> Private <input checked="" type="checkbox"/>	
		24. Owner's Name & Address, if known Joseph Pottebaum	
9. Coordinates UTM Lat. Long.		25. Open to Public? Yes <input type="checkbox"/> No <input checked="" type="checkbox"/>	
10. Site <input type="checkbox"/> Building <input checked="" type="checkbox"/> Structure <input type="checkbox"/> Object <input checked="" type="checkbox"/>		26. Local Contact Person or Organization CDA	
11. On National Register? Yes <input type="checkbox"/> No <input checked="" type="checkbox"/>		27. Other Surveys in Which Included	
12. Is it Eligible? Yes <input type="checkbox"/> No <input checked="" type="checkbox"/>			
13. Part of Estab. Hist. Dist.? Yes <input type="checkbox"/> No <input checked="" type="checkbox"/>		38. Preservation Underway? Yes <input type="checkbox"/> No <input checked="" type="checkbox"/>	
14. District Potent? Yes <input type="checkbox"/> No <input checked="" type="checkbox"/>		39. Endangered? By What? Yes <input checked="" type="checkbox"/> No <input type="checkbox"/>	
15. Name of Established District		40. Visible from Public Road? Yes <input checked="" type="checkbox"/> No <input type="checkbox"/>	
		41. Distance from Frontage on Road 10'/50'	
42. Further Description of Important Features A large mansard style structure. Is at least a 2 family, perhaps 4. Wall treatment is red brick. Mansard variegated gray slate - which is in pretty poor condition. Large dormer window in center - 2 smaller ones flanking. 1888 is engraved on the central dormer. The cornice is its best feature - exhuberant pressed brick - carried at a lesser degree to the sides and rear. Windows are set into brick segmental arches with limestone keystones and endblocks. All glazing is gone. The windows are boarded carved lintels. Limestone foundation. A pair of entries are on either side.			
43. History and Significance City significance. A good example of its style. Part of a superb blockscape - although several structures are vacant, the intent is to restore them.			
44. Description of Environment and Outbuildings			
45. Sources of Information		46. Prepared by K. Oestreich	
		47. Organization CDA	
		48. Date	
		49. Revision Date(s)	

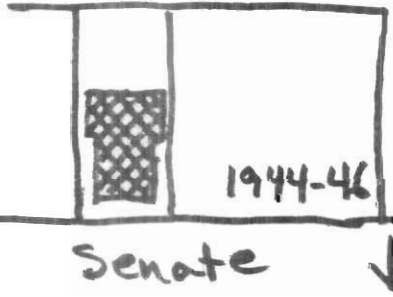


State Historical Survey and Planning Office, State Capitol Building, Room B-25,
HISTORIC INVENTORY Jefferson City, Missouri 65101

1. No.		4. Present Name(s)	
2. County St. Louis		5. Other Name(s)	
3. Location of Negatives C.D.A.			
6. Specific Location 1941 Senate		16. Thematic Category Residential	
7. City or Town If Rural, Township & Vicinity St. Louis		17. Date(s) or Period c. 1885 1889	
8. Site Plan with North Arrow 		18. Style or Design Mansard 40/19	
		19. Architect or Engineer 20	
		20. Contractor or Builder Pach	
		21. Original Use, if apparent Residential DIA	
		22. Present Use Residential	
		23. Ownership Public <input type="checkbox"/> Private <input checked="" type="checkbox"/>	
		24. Owner's Name & Address, if known George Leonard 1941 Senate	
9. Coordinates UTM Lat. Long.		25. Open to Public? Yes <input type="checkbox"/> No <input checked="" type="checkbox"/>	
10. Site Building X Structure Object		26. Local Contact Person or Organization CDA	
11. On National Register? Yes <input type="checkbox"/> No <input checked="" type="checkbox"/>		27. Other Surveys in Which Included	
12. Is it Eligible? Yes <input type="checkbox"/> No <input checked="" type="checkbox"/>			
13. Part of Estab. Hist. Dist.? Yes <input type="checkbox"/> No <input checked="" type="checkbox"/>			
14. District Potent? Yes <input type="checkbox"/> No <input checked="" type="checkbox"/>			
15. Name of Established District		28. No. of Stories 2 1/2	
		29. Basement? Yes <input checked="" type="checkbox"/> No <input type="checkbox"/>	
		30. Foundation Material Limestone	
		31. Wall Construction Masonry	
		32. Roof Type & Material Mansard Slate MN Ft DR	
		33. No. of Bays Front Side 45 99	
		34. Wall Treatment Red Brick	
		35. Plan Shape Rect.	
		36. Changes (Explain in #42) Addition <input type="checkbox"/> Altered <input type="checkbox"/> Moved <input type="checkbox"/>	
		37. Condition Interior <input type="checkbox"/> Exterior Fair	
		38. Preservation Underway? Yes <input type="checkbox"/> No <input checked="" type="checkbox"/>	
		39. Endangered? By What? Yes <input type="checkbox"/> No <input checked="" type="checkbox"/>	
		40. Visible from Public Road? Yes <input checked="" type="checkbox"/> No <input type="checkbox"/>	
		41. Distance from and Frontage on Road 6' / 25'	
42. Further Description of Important Features A mansard style townhouse. Red brick wall treatment. Varigated gray slate on mansard which has a single dormer. Entry on right side or east side of the house. Limestone foundation. Glazing is 1 over 1 set in brick segmental arches. Yard is covered in concrete. Cast iron fence in front.			
43. History and Significance City significance.			
44. Description of Environment and Outbuildings Part of an important and threatened blockscape on Senate.			
45. Sources of Information			
46. Prepared by K. Oestreich			
47. Organization CDA			
48. Date		49. Revision Date(s)	

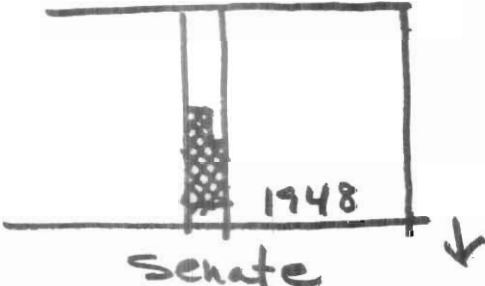


State Historical Survey and Planning Office, State Capitol Building, Room B-25,
HISTORIC INVENTORY Jefferson City, Missouri 65101

1. No.		4. Present Name(s)	
2. County St. Louis		5. Other Name(s)	
3. Location of Negatives C.D.A.			
6. Specific Location 1944-46 Senate		16. Thematic Category Residential	
7. City or Town If Rural, Township & Vicinity St. Louis		17. Date(s) or Period c. 1885 C.1890	
8. Site Plan with North Arrow 		18. Style or Design Mansard 40/52	
		19. Architect or Engineer Other 30 43	
		20. Contractor or Builder pnc	
		21. Original Use, if apparent Residential - 2 family O/B	
		22. Present Use Residential - 2 family	
		23. Ownership Public <input type="checkbox"/> Private <input checked="" type="checkbox"/>	
		24. Owner's Name & Address, if known Joseph A. Pottebaum	
9. Coordinates UTM Lat. Long.		25. Open to Public? Yes <input type="checkbox"/> No <input checked="" type="checkbox"/>	
10. Site <input type="checkbox"/> Building <input checked="" type="checkbox"/> Structure <input type="checkbox"/> Object <input type="checkbox"/>		26. Local Contact Person or Organization CDA	
11. On National Register? Yes <input type="checkbox"/> No <input checked="" type="checkbox"/>		27. Other Surveys in Which Included	
12. Is it Eligible? Yes <input type="checkbox"/> No <input checked="" type="checkbox"/>			
13. Part of Estab. Hist. Dist.? Yes <input type="checkbox"/> No <input checked="" type="checkbox"/>			
14. District Potent'l? Yes <input type="checkbox"/> No <input checked="" type="checkbox"/>			
15. Name of Established District		28. No. of Stories 2 1/3	
		29. Basement? Yes <input checked="" type="checkbox"/> No <input type="checkbox"/>	
		30. Foundation Material Limestone 43	
		31. Wall Construction Masonry 43	
		32. Roof Type & Material Mansard/Slate 40/52	
		33. No. of Bays Front Side 45 99	
		34. Wall Treatment Red Brick	
		35. Plan Shape Rect.	
		36. Changes (Explain in #42) Addition <input type="checkbox"/> Altered <input type="checkbox"/> Moved <input type="checkbox"/>	
		37. Condition Interior Poor Exterior Fair	
		38. Preservation Underway? Yes <input type="checkbox"/> No <input checked="" type="checkbox"/>	
		39. Endangered? By What? Yes <input checked="" type="checkbox"/> No <input type="checkbox"/> Vacant	
		40. Visible from Public Road? Yes <input checked="" type="checkbox"/> No <input type="checkbox"/>	
		41. Distance from and Frontage on Road 6' / 50'	
42. Further Description of Important Features A mansard style two family structure. Wall treatment is red brick. Mansard is varigated gray slate broken by a pair of dormers. Excellent pressed brick cornice. Glazing is gone - now boarded up. Set in brick segmental arches with limestone keystones. Limestone foundation. Entry to either side.			
43. History and Significance City significance. A good example of its style.			
44. Description of Environment and Outbuildings Part of a superb but endangered blockscape.			
45. Sources of Information			
46. Prepared by K. Oestreich			
47. Organization CDA			
48. Date		49. Revision Date(s)	

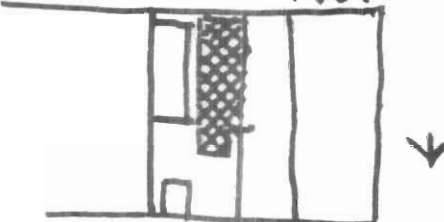



State Historical Survey and Planning Office, State Capitol Building, Room B-25,
HISTORIC INVENTORY Jefferson City, Missouri 65101

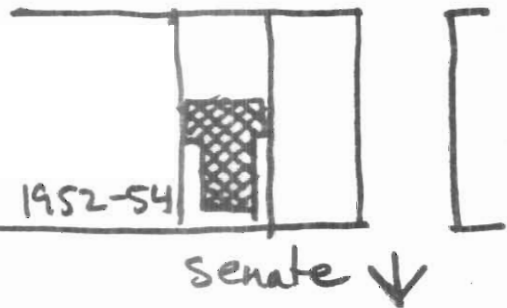
1. No.		4. Present Name(s)	
2. County St. Louis		5. Other Name(s)	
3. Location of Negatives C.D.A.			
6. Specific Location 1948 Senate		16. Thematic Category Residential	28. No. of Stories 2 1/2
7. City or Town If Rural, Township & Vicinity St. Louis		17. Date(s) or Period c. 1885 c. 1895	29. Basement? Yes <input checked="" type="checkbox"/> No <input type="checkbox"/>
8. Site Plan with North Arrow 		18. Style or Design Mansard 40/19	30. Foundation Material Limestone 43
9. Coordinates UTM Lat. Long.		19. Architect or Engineer other 30 43	31. Wall Construction Masonry 43
10. Site I: Building XI Structure I: Object I:		20. Contractor or Builder Pond R1	32. Roof Type & Material Mansard/slate 4 N FT DR
11. On National Register? Yes <input type="checkbox"/> No <input checked="" type="checkbox"/>		21. Original Use, if apparent Residential - single family	33. No. of Bays Front Side 45 99
12. Is It Eligible? Yes <input type="checkbox"/> No <input checked="" type="checkbox"/>		22. Present Use Vacant	34. Wall Treatment Red Brick 30
13. Part of Estab. Hist. Dist.? Yes <input type="checkbox"/> No <input checked="" type="checkbox"/>		23. Ownership Public <input type="checkbox"/> Private <input checked="" type="checkbox"/>	35. Plan Shape Rect.
14. District Potent'l? Yes <input type="checkbox"/> No <input checked="" type="checkbox"/>		24. Owner's Name & Address, if known Joseph Pottebaum	36. Changes (Explain in #42) Addition <input type="checkbox"/> Altered <input type="checkbox"/> Moved <input type="checkbox"/>
15. Name of Established District		25. Open to Public? Yes <input type="checkbox"/> No <input checked="" type="checkbox"/>	37. Condition Interior <input type="checkbox"/> Exterior <input checked="" type="checkbox"/> Good
16. Further Description of Important Features A mansard style townhouse. Red brick wall treatment. Very simple cornice. Mansard is variegated gray slate in the fishscale pattern - 2 dormers. Brick 2nd floor bay is bracketed out. All windows are set into jack arches. Limestone sills, stairs and foundation. Mousetrap type entry recessed under left front corner. All windows are boarded shut.		26. Local Contact Person or Organization CDA	38. Preservation Underway? Yes <input type="checkbox"/> No <input checked="" type="checkbox"/>
43. History and Significance City significance.		27. Other Surveys in Which Included	39. Endangered? By What? Yes <input checked="" type="checkbox"/> No <input type="checkbox"/>
44. Description of Environment and Outbuildings Part of an important streetscape. Among the best in St. Louis.		40. Visible from Public Road? Yes <input checked="" type="checkbox"/> No <input type="checkbox"/>	
45. Sources of Information		41. Distance from and Frontage on Road 6' / 30'	
		46. Prepared by K. Oestreich	
		47. Organization CDA	
		48. Date	49. Revision Date(s)



State Historical Survey and Planning Office, State Capitol Building, Room B-25,
HISTORIC INVENTORY Jefferson City, Missouri 65101

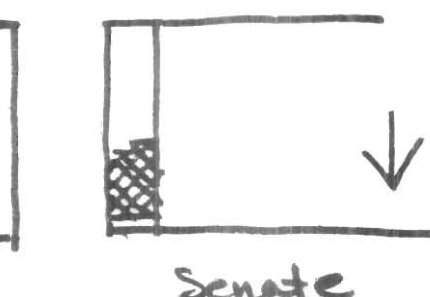
1. No.		4. Present Name(s)	
2. County St. Louis		5. Other Name(s)	
3. Location of Negatives C.D.A.			
6. Specific Location 1951 Senate		16. Thematic Category Residential	
7. City or Town If Rural, Township & Vicinity St. Louis		17. Date(s) or Period c. 1885 1885	
8. Site Plan with North Arrow Senate 1951 		18. Style or Design Mansard 42/A	
9. Coordinates UTM Lat. Long.		19. Architect or Engineer Other 20	
10. Site Building X Structure Object		20. Contractor or Builder poch R1	
11. On National Register? Yes <input type="checkbox"/> No <input checked="" type="checkbox"/>		21. Original Use, if apparent Residential	
12. Is it Eligible? Yes <input type="checkbox"/> No <input checked="" type="checkbox"/>		22. Present Use Residential	
13. Part of Estab. Hist. Dist.? Yes <input type="checkbox"/> No <input checked="" type="checkbox"/>		23. Ownership Public <input type="checkbox"/> Private <input checked="" type="checkbox"/>	
14. District Potent? Yes <input type="checkbox"/> No <input checked="" type="checkbox"/>		24. Owner's Name & Address, if known James T. Eaton 1951 Senate	
15. Name of Established District		25. Open to Public? Yes <input type="checkbox"/> No <input checked="" type="checkbox"/>	
42. Further Description of Important Features A mansard style townhouse. Well maintained. Ornate wood cornice. Mansard is variegated gray slate with no dormers. Wall treatment is red brick. Glazing is 1 over 1 set into brick segmental arches. Foundation is limestone dressed in front. Entry is recessed under left front corner and is golden oak.		26. Local Contact Person or Organization CDA	
43. History and Significance City significance. Part of an important blockscape as well as being an important building on its own right.		27. Other Surveys in Which Included	
44. Description of Environment and Outbuildings One of the few homes in good condition on the entire block.		28. No. of Stones 2 1/2	
45. Sources of Information		29. Basement? Yes <input checked="" type="checkbox"/> No <input type="checkbox"/>	
		30. Foundation Material Limestone 43	
		31. Wall Construction Masonry 43	
		32. Roof Type & Material Mansard Slate MN Ft	
		33. No. of Bays Front Side 45 99	
		34. Wall Treatment Red Brick 30	
		35. Plan Shape Rect.	
		36. Changes (Explain in #42) Addition <input type="checkbox"/> Altered <input type="checkbox"/> Moved <input type="checkbox"/>	
		37. Condition Interior Exterior Good	
		38. Preservation Underway? Yes <input type="checkbox"/> No <input checked="" type="checkbox"/>	
		39. Endangered? By What? Yes <input type="checkbox"/> No <input checked="" type="checkbox"/>	
		40. Visible from Public Road? Yes <input checked="" type="checkbox"/> No <input type="checkbox"/>	
		41. Distance from and Frontage on Road 12'/25'	
			
		46. Prepared by K. Oestreich	
		47. Organization CDA	
		48. Date	
		49. Revision Date(s)	

State Historical Survey and Planning Office, State Capitol Building, Room B-25,
HISTORIC INVENTORY Jefferson City, Missouri 65101

1. No.		4. Present Name(s)	
2. County St. Louis		5. Other Name(s)	
3. Location of Negatives C.D.A.			
6. Specific Location 1952-54 Senate		16. Thematic Category Residential - 2 family	
7. City or Town If Rural, Township & Vicinity St. Louis		17. Date(s) or Period c. 1880 1885	
8. Site Plan with North Arrow 		18. Style or Design Italianate infly vernacular	
		19. Architect or Engineer Allen 30 30	
		20. Contractor or Builder Puck 51 51	
		21. Original Use, if apparent Residential - 2 family 01B	
		22. Present Use Residential - 2 family	
		23. Ownership Public <input type="checkbox"/> Private <input checked="" type="checkbox"/>	
		24. Owner's Name & Address, if known William J. Brandon Julia Boyer	
9. Coordinates UTM Lat. Long.		25. Open to Public? Yes <input type="checkbox"/> No <input type="checkbox"/>	
10. Site <input type="checkbox"/> Building <input checked="" type="checkbox"/> Structure <input type="checkbox"/> Object <input type="checkbox"/>		26. Local Contact Person or Organization CDA	
11. On National Register? Yes <input type="checkbox"/> No <input checked="" type="checkbox"/>		27. Other Surveys in Which Included	
12. Is It Eligible? Yes <input type="checkbox"/> No <input checked="" type="checkbox"/>			
13. Part of Estab. Hist. Dist.? Yes <input type="checkbox"/> No <input checked="" type="checkbox"/>		28. No. of Stories 2	
14. District Potent'l? Yes <input type="checkbox"/> No <input checked="" type="checkbox"/>		29. Basement? Yes <input checked="" type="checkbox"/> No <input type="checkbox"/>	
15. Name of Established District		30. Foundation Material Limestone 43	
		31. Wall Construction Masonry LB	
		32. Roof Type & Material Flat with parapet Ft PR	
		33. No. of Bays Front Side 99	
		34. Wall Treatment Red Brick 30	
		35. Plan Shape Rect.	
		36. Changes (Explain in #42) Addition <input type="checkbox"/> Altered <input type="checkbox"/> Moved <input type="checkbox"/>	
		37. Condition Interior Fair Exterior Fair	
		38. Preservation Underway? Yes <input type="checkbox"/> No <input checked="" type="checkbox"/>	
		39. Endangered? By What? Yes <input checked="" type="checkbox"/> No <input type="checkbox"/>	
		40. Visible from Public Road? Yes <input checked="" type="checkbox"/> No <input type="checkbox"/>	
		41. Distance from and Frontage on Road 8' / 45' / 50'	
42. Further Description of Important Features A vernacular structure somewhat following the Italianate townhouse style. Elaborate wood cornice is the building's dominant feature. Glazing is 1 over 1 set into brick segmental arches. Limestone sills. Also limestone foundation. Entry on either side. The structure is occupied.			
43. History and Significance City significance. Important for its role in the total Senate Street blockscape.			
44. Description of Environment and Outbuildings This entire block is in bad shape with many vacant structures. Most have been bought by a single individual intent on rehabbing them.			
45. Sources of Information			
46. Prepared by K. Oestreich			
47. Organization CDA			
48. Date		49. Revision Date(s)	

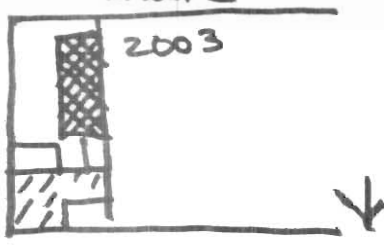


State Historical Survey and Planning Office, State Capitol Building, Room B-25,
HISTORIC INVENTORY Jefferson City, Missouri 65101

1. No.		4. Present Name(s)	
2. County St. Louis		5. Other Name(s)	
3. Location of Negatives C.D.A.			
6. Specific Location 2000 Senate		16. Thematic Category Residential	28. No. of Stories 2
7. City or Town If Rural, Township & Vicinity St. Louis		17. Date(s) or Period c. 1890 1891	29. Basement? Yes <input checked="" type="checkbox"/> No <input type="checkbox"/>
8. Site Plan with North Arrow		18. Style or Design Vernacular 50/49	30. Foundation Material Limestone 43
		19. Architect or Engineer	31. Wall Construction Masonry LB
		20. Contractor or Builder	32. Roof Type & Material Slate 45
9. Coordinates UTM Lat. Long.		21. Original Use, if apparent Residential DIA	33. No. of Bays Front Side
10. Site <input type="checkbox"/> Structure <input type="checkbox"/> Building <input checked="" type="checkbox"/> Object <input type="checkbox"/>		22. Present Use Residential	34. Wall Treatment Red Brick 30
11. On National Register? Yes <input type="checkbox"/> No <input checked="" type="checkbox"/>	12. Is it Eligible? Yes <input type="checkbox"/> No <input checked="" type="checkbox"/>	23. Ownership Public <input type="checkbox"/> Private <input checked="" type="checkbox"/>	35. Plan Shape Rect.
13. Part of Estab. Yes <input type="checkbox"/> Hist. Dist.? No <input checked="" type="checkbox"/>	14. District Potent? Yes <input type="checkbox"/> No <input checked="" type="checkbox"/>	24. Owner's Name & Address, if known Maurice V. Mancuso 2000 Senate	36. Changes (Explain in #42) Addition <input type="checkbox"/> Altered <input type="checkbox"/> Moved <input type="checkbox"/>
15. Name of Established District		25. Open to Public? Yes <input type="checkbox"/> No <input checked="" type="checkbox"/>	37. Condition Interior <input type="checkbox"/> Exterior Good
42. Further Description of Important Features This is a most unusual house - large projecting gable dominates. Contains large windows set into basket arches. Entry to right - set under porch which falls under the curve of the roof. Entry is original with addition of aluminum storm. Undressed limestone foundation. Roof gray slate. This is a building in which only a photo will suffice.		26. Local Contact Person or Organization CDA	38. Preservation Underway? Yes <input type="checkbox"/> No <input checked="" type="checkbox"/>
43. History and Significance City significance. Most unusual style makes structure important.		27. Other Surveys in Which Included	39. Endangered? By What? Yes <input type="checkbox"/> No <input checked="" type="checkbox"/>
44. Description of Environment and Outbuildings The two blocks of Senate are simply outstanding.		40. Visible from Public Road? Yes <input checked="" type="checkbox"/> No <input type="checkbox"/>	
45. Sources of Information		41. Distance from and Frontage on Road 5' / 20'	
		46. Prepared by K. Oestreich	
		47. Organization CDA	
		48. Date	49. Revision Date(s)




State Historical Survey and Planning Office, State Capitol Building, Room B-25,
HISTORIC INVENTORY Jefferson City, Missouri 65101

1. No.		4. Present Name(s)	
2. County St. Louis		5. Other Name(s)	
3. Location of Negatives C.D.A.			
6. Specific Location 2003 Senate		16. Thematic Category Residential	
7. City or Town If Rural, Township & Vicinity St. Louis		17. Date(s) or Period c. 1880 1887	
8. Site Plan with North Arrow Senate 2003 		18. Style or Design Mansard 40/19	
		19. Architect or Engineer Vernacular other 20 93 30	
		20. Contractor or Builder	
		21. Original Use, if apparent Residential	
		22. Present Use Residential	
		23. Ownership Public <input type="checkbox"/> Private <input checked="" type="checkbox"/>	
		24. Owner's Name & Address, if known Hubert W. Hoffman 2003 Senate	
9. Coordinates UTM Lat. Long.		25. Open to Public? Yes <input type="checkbox"/> No <input checked="" type="checkbox"/>	
10. Site Building <input checked="" type="checkbox"/> Structure Object <input type="checkbox"/>		26. Local Contact Person or Organization CDA	
11. On National Register? Yes <input type="checkbox"/> No <input checked="" type="checkbox"/>		27. Other Surveys in Which Included	
12. Is it Eligible? Yes <input type="checkbox"/> No <input checked="" type="checkbox"/>			
13. Part of Estab. Hist. Dist.? Yes <input type="checkbox"/> No <input checked="" type="checkbox"/>		28. No. of Stories 2 1/2 3-2	
14. District Potent? Yes <input checked="" type="checkbox"/> No <input type="checkbox"/>		29. Basement? Yes <input checked="" type="checkbox"/> No <input type="checkbox"/>	
15. Name of Established District		30. Foundation Material Masonry	
		31. Wall Construction Masonry	
		32. Roof Type & Material Mansard/Slate MN Ft DR	
		33. No. of Bays Front Side 45 77	
		34. Wall Treatment Red Brick	
		35. Plan Shape rectangular	
		36. Changes (Explain in #42) Addition <input type="checkbox"/> Altered <input type="checkbox"/> Moved <input type="checkbox"/>	
		37. Condition Interior Exterior Good	
		38. Preservation Underway? Yes <input type="checkbox"/> No <input checked="" type="checkbox"/>	
		39. Endangered? By What? Yes <input type="checkbox"/> No <input checked="" type="checkbox"/>	
		40. Visible from Public Road? Yes <input checked="" type="checkbox"/> No <input type="checkbox"/>	
		41. Distance from and Frontage on Road 10'/20'	
42. Further Description of Important Features A good example of the mansard style. Gray slate fishscale pattern roof treatment. Exceptional cornice. Single dormer. Windows are set into segmental arches with 1 over 1 glazing. Dressed limestone foundation. Also, limestone window sills. Entry to left front - no alterations to oak entry. Limestone steps.			
43. History and Significance City significance. Good example of period and style.			
44. Description of Environment and Outbuildings Part of an outstanding block face.			
45. Sources of Information		46. Prepared by K. Oestreich	
		47. Organization CDA	
		48. Date 49. Revision Date(s)	



State Historical Survey and Planning Office, State Capitol Building, Room B-25,
HISTORIC INVENTORY Jefferson City, Missouri 65101

1. No.		4. Present Name(s)	
2. County St. Louis		5. Other Name(s)	
3. Location of Negatives C.D.A.			
6. Specific Location 2006 Senate		16. Thematic Category Residential	
7. City or Town If Rural, Township & Vicinity St. Louis		17. Date(s) or Period c. 1890 1889	
8. Site Plan with North Arrow 		18. Style or Design Victorian 40/18	
		19. Architect or Engineer Baker 20	
		20. Contractor or Builder Pugh Si	
		21. Original Use, if apparent Residential DIA	
		22. Present Use Residential	
		23. Ownership Public <input type="checkbox"/> Private <input checked="" type="checkbox"/>	
		24. Owner's Name & Address, if known John L. Mowack 2006	
9. Coordinates UTM Lat. Long.		25. Open to Public? Yes <input type="checkbox"/> No <input checked="" type="checkbox"/>	
10. Site Building X Structure Object		26. Local Contact Person or Organization CDA	
11. On National Register? Yes <input type="checkbox"/> No <input checked="" type="checkbox"/>		27. Other Surveys in Which Included	
12. Is it Eligible? Yes <input type="checkbox"/> No <input checked="" type="checkbox"/>			
13. Part of Estab. Hist. Dist.? Yes <input type="checkbox"/> No <input checked="" type="checkbox"/>			
14. District Potent'l? Yes <input type="checkbox"/> No <input checked="" type="checkbox"/>			
15. Name of Established District		28. No. of Stories 2 1/2	
		29. Basement? Yes <input checked="" type="checkbox"/> No <input type="checkbox"/>	
		30. Foundation Material Limestone 93	
		31. Wall Construction Masonry LB	
		32. Roof Type & Material Gable/Slate GB Ft	
		33. No. of Bays Front Side 45 9	
		34. Wall Treatment Red Brick 3D	
		35. Plan Shape Rect.	
		36. Changes (Explain in #42) Addition Altered Moved	
		37. Condition Interior Exterior Fair	
		38. Preservation Underway? Yes <input type="checkbox"/> No <input checked="" type="checkbox"/>	
		39. Endangered? By What? Yes <input type="checkbox"/> No <input checked="" type="checkbox"/>	
		40. Visible from Public Road? Yes <input checked="" type="checkbox"/> No <input type="checkbox"/>	
		41. Distance from and Frontage on Road 5'/25'	

42. Further Description of Important Features Constructed later than most of the structures on the street. Would fit very well in Shaw Place. English Victorian influences. Gable roof treated in variegated gray slate. Front of gable is treated in red slate. Ornate woodwork. Upper windows under brick jack arches while 1st floor is circular headed - pressed brick window hoods. Head of 1st floor windows has been altered. Limestone foundation. Porch and entry are to the right side.



43. History and Significance

City significance. Unusual style for area of City.

44. Description of Environment and Outbuildings

Part of superb blockface - chain link fence in front.

45. Sources of Information

46. Prepared by

K. Oestreich

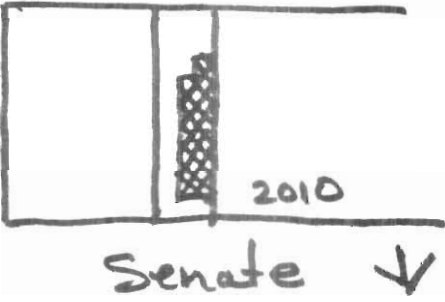
47. Organization

CDA

48. Date

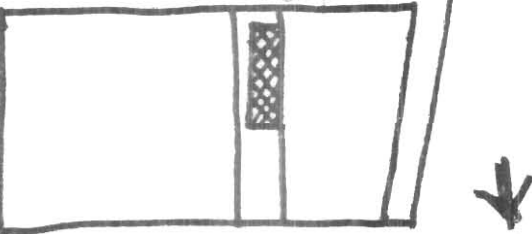
49. Revision Date(s)

State Historical Survey and Planning Office, State Capitol Building, Room B-25,
HISTORIC INVENTORY Jefferson City, Missouri 65101

1. No.		4. Present Name(s)	
2. County St. Louis		5. Other Names	
3. Location of Negatives C.D.A.			
6. Specific Location 2010 Senate		16. Thematic Category Residential	28. No. of Stories 3 1/2
7. City or Town If Rural, Township & Vicinity St. Louis		17. Date(s) or Period c. 1885 1888	29. Basement? Yes <input checked="" type="checkbox"/> No <input type="checkbox"/>
8. Site Plan with North Arrow		18. Style or Design Mansard 40/19	30. Foundation Material Limestone 93
		19. Architect or Engineer Vernacular other 20 43	31. Wall Construction Masonry LB
		20. Contractor or Builder Porch DB	32. Roof Type & Material Mansard/Slate MN FT DR
		21. Original Use, if apparent Residential DIA	33. No. of Bays Front Side 45 99
		22. Present Use Residential	34. Wall Treatment Red Brick 30
		23. Ownership Public <input type="checkbox"/> Private <input checked="" type="checkbox"/>	35. Plan Shape Rect.
		24. Owner's Name & Address, if known Herbert L. Ade 2010 Senate	36. Changes (Explain in #42) Addition <input type="checkbox"/> Altered <input type="checkbox"/> Moved <input type="checkbox"/>
		25. Open to Public? Yes <input type="checkbox"/> No <input checked="" type="checkbox"/>	37. Condition Interior <input type="checkbox"/> Exterior <input checked="" type="checkbox"/> Good
		26. Local Contact Person or Organization CDA	38. Preservation Underway? Yes <input type="checkbox"/> No <input checked="" type="checkbox"/>
		27. Other Surveys in Which Included	39. Endangered? By What? Yes <input type="checkbox"/> No <input checked="" type="checkbox"/>
9. Coordinates UTM Lat. Long.			40. Visible from Public Road? Yes <input checked="" type="checkbox"/> No <input type="checkbox"/>
10. Site <input type="checkbox"/> Building <input checked="" type="checkbox"/> Structure <input type="checkbox"/> Object <input type="checkbox"/>			41. Distance from and Frontage on Road
11. On National Register? Yes <input type="checkbox"/> No <input checked="" type="checkbox"/>	12. Is it Eligible? Yes <input type="checkbox"/> No <input checked="" type="checkbox"/>		
13. Part of Estab. Hist. Dist.? Yes <input type="checkbox"/> No <input checked="" type="checkbox"/>	14. District Potent? Yes <input type="checkbox"/> No <input checked="" type="checkbox"/>		
15. Name of Established District			
42. Further Description of Important Features A mansard style structure with variegated gray slate. Mansard treated in the fishscale pattern - broken by a pair of dormers. The cornice is very ornate - large brackets - carving. The glazing on the front is 1 over 1 and 2 over 2 on the side. Windows are set into segmental arches - those on front have limestone keystones. Also limestone sills. Dressed limestone foundation. Entry is under the porch on the left side of the house. Cast iron basement window grills.			
43. History and Significance City significance. Good example of period and style.			
44. Description of Environment and Outbuildings Part of a superb blockscape. Chain link fence in front.			
45. Sources of Information		46. Prepared by K. Oestreich	
		47. Organization CDA	
		48. Date	49. Revision Date(s)

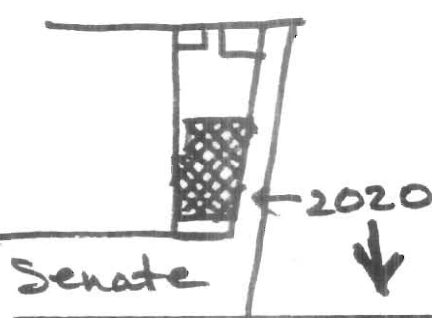


State Historical Survey and Planning Office, State Capitol Building, Room B-25,
HISTORIC INVENTORY Jefferson City, Missouri 65101

1. No.		4. Present Name(s)	
2. County St. Louis		5. Other Name(s)	
3. Location of Negatives C.D.A.			
6. Specific Location 2013 Senate		16. Thematic Category Residential	
7. City or Town If Rural, Township & Vicinity St. Louis		17. Date(s) or Period c. 1880 1885	
8. Site Plan with North Arrow Senate		18. Style or Design Mansard/Slate 40/19	
		19. Architect or Engineer Ogden 30 43	
		20. Contractor or Builder	
		21. Original Use, if apparent Residential 01A	
		22. Present Use Residential	
9. Coordinates UTM Lat. Long.		23. Ownership Public <input type="checkbox"/> Private <input checked="" type="checkbox"/>	
10. Site <input type="checkbox"/> Building <input checked="" type="checkbox"/> Structure <input type="checkbox"/> Object <input type="checkbox"/>		24. Owner's Name & Address, if known Eddie W. Dillard 2013 Senate	
11. On National Register? Yes <input type="checkbox"/> No <input checked="" type="checkbox"/>		25. Open to Public? Yes <input type="checkbox"/> No <input checked="" type="checkbox"/>	
12. Is it Eligible? Yes <input type="checkbox"/> No <input checked="" type="checkbox"/>		26. Local Contact Person or Organization CDA	
13. Part of Estab. Hist. Dist.? Yes <input type="checkbox"/> No <input checked="" type="checkbox"/>		27. Other Surveys in Which Included	
14. District Potent'ly? Yes <input type="checkbox"/> No <input checked="" type="checkbox"/>		28. No. of Stories 2 1/2	
15. Name of Established District		29. Basement? Yes <input checked="" type="checkbox"/> No <input type="checkbox"/>	
42. Further Description of Important Features A very simple mansard style structure. No dormer. Gray slate treatment on the mansard. Large, ornate wooden cornice. Glazing is 1 over 1 - set into segmental arches and with stone sills. Undressed limestone foundation.		30. Foundation Material Limestone	
43. History and Significance City significance. A good example of period and style.		31. Wall Construction Masonry	
		32. Roof Type & Material Mansard/Slate	
		33. No. of Bays Front Side	
		34. Wall Treatment Red Brick	
44. Description of Environment and Outbuildings Small front yard. Part of an exceptionally good blockscape.		35. Plan Shape Rect.	
45. Sources of Information		36. Changes (Explain in #42) Addition <input type="checkbox"/> Altered <input type="checkbox"/> Moved <input type="checkbox"/>	
		37. Condition Interior <input type="checkbox"/> Exterior Good	
		38. Preservation Underway? Yes <input type="checkbox"/> No <input checked="" type="checkbox"/>	
		39. Endangered? By What? Yes <input type="checkbox"/> No <input checked="" type="checkbox"/>	
		40. Visible from Public Road? Yes <input checked="" type="checkbox"/> No <input type="checkbox"/>	
		41. Distance from and Frontage on Road 10' / 20'	
		46. Prepared by K. Oestreich	
		47. Organization CDA	
		48. Date	
		49. Revision Date(s)	

Photo

State Historical Survey and Planning Office, State Capitol Building, Room B-25,
HISTORIC INVENTORY Jefferson City, Missouri 65101

1. No.		4. Present Name(s)	
2. County St. Louis		5. Other Name(s)	
3. Location of Negatives C.D.A.			
6. Specific Location 2020 Senate		16. Thematic Category Residential	
7. City or Town If Rural, Township & Vicinity St. Louis		17. Date(s) or Period c. 1885 C. 1890	
8. Site Plan with North Arrow 		18. Style or Design Mansard	
		19. Architect or Engineer Attn 30	
		20. Contractor or Builder DR RIRI	
		21. Original Use, if apparent Residential OIB	
		22. Present Use Residential	
9. Coordinates UTM Lat. Long.		23. Ownership Public <input type="checkbox"/> Private <input checked="" type="checkbox"/>	
10. Site Building X Structure Object		24. Owner's Name & Address, if known Archie Glick 2020 Senate	
11. On National Register? Yes <input type="checkbox"/> No <input checked="" type="checkbox"/>		25. Open to Public? Yes <input type="checkbox"/> No <input checked="" type="checkbox"/>	
12. Is it Eligible? Yes <input type="checkbox"/> No <input checked="" type="checkbox"/>		26. Local Contact Person or Organization CDA	
13. Part of Estab. Hist. Dist.? Yes <input type="checkbox"/> No <input checked="" type="checkbox"/>		27. Other Surveys in Which Included	
14. District Potent? Yes <input type="checkbox"/> No <input checked="" type="checkbox"/>		28. No. of Stories	
15. Name of Established District		29. Basement? Yes <input type="checkbox"/> No <input checked="" type="checkbox"/>	
		30. Foundation Material Limestone 43	
		31. Wall Construction Masonry LB	
		32. Roof Type & Material MAN FT	
		33. No. of Bays Front Side 45 99	
		34. Wall Treatment 30	
		35. Plan Shape RC	
		36. Changes (Explain in #42) Addition <input type="checkbox"/> Altered <input type="checkbox"/> Moved <input type="checkbox"/>	
		37. Condition Interior <input type="checkbox"/> Exterior <input type="checkbox"/>	
		38. Preservation Underway? Yes <input type="checkbox"/> No <input checked="" type="checkbox"/>	
		39. Endangered? By What? Yes <input type="checkbox"/> No <input checked="" type="checkbox"/>	
		40. Visible from Public Road? Yes <input checked="" type="checkbox"/> No <input type="checkbox"/>	
		41. Distance from and Frontage on Road 6'/40'	

42. Further Description of Important Features A large mansard style 2-family structure. Mansard is treated in variegated gray slate in the fish-scale pattern and is broken by a pair of dormers - parapets. Red brick facade - good pressed brick cornice. The pressed brick also appears over the 2nd floor windows as window hoods. Something of a bastard building. Windows are segmental arches with 2 over 2 glazing. Entries in center. 2 large windows set into circular arches dominate the front facade.



43. History and Significance

City significance.

44. Description of Environment and Outbuildings

Part of an outstanding blockscape.

45. Sources of Information

46. Prepared by

K. Oestreich

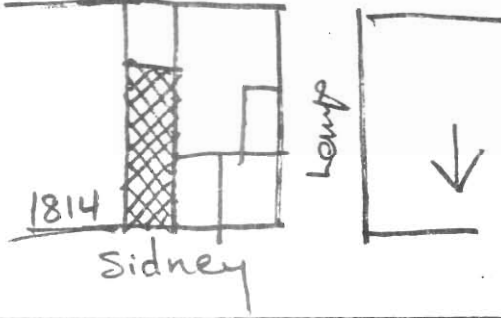
47. Organization

CDA

48. Date

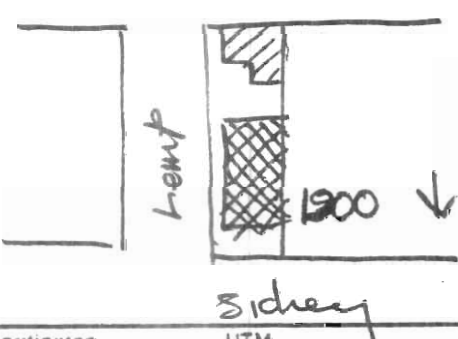
49. Revision Date(s)

State Historical Survey and Planning Office, State Capitol Building, Room B-25,
HISTORIC INVENTORY Jefferson City, Missouri 65101

1. No.		4. Present Name(s)	
2. County St. Louis		5. Other Name(s) <i>Commercial</i>	
3. Location of Negatives C.D.A.			
6. Specific Location 1814 Sidney		16. Thematic Category Tenement	
7. City or Town if Rural, Township & Vicinity St. Louis		17. Date(s) or Period c. 1885	
8. Site Plan with North Arrow 		18. Style or Design Mansard	
		19. Architect or Engineer	
		20. Contractor or Builder <i>Alton 30 20</i>	
		21. Original Use, if apparent Tenement	
		22. Present Use Residential	
		23. Ownership Public <input type="checkbox"/> Private <input checked="" type="checkbox"/>	
		24. Owner's Name & Address, if known	
9. Coordinates 15/741680 UTM 4275100 Lat. 15/741900 14276520 Long. 15/742000 14275480 15/742280 14276645		25. Open to Public? Yes <input type="checkbox"/> No <input checked="" type="checkbox"/>	
10. Site <input type="checkbox"/> Structure <input type="checkbox"/> Building <input checked="" type="checkbox"/> Object <input type="checkbox"/>		26. Local Contact Person or Organization CDA	
11. On National Register? Yes <input type="checkbox"/> No <input checked="" type="checkbox"/>		27. Other Surveys in Which Included	
12. Is it Eligible? Yes <input type="checkbox"/> No <input checked="" type="checkbox"/>			
13. Part of Estab. Hist. Dist.? Yes <input type="checkbox"/> No <input checked="" type="checkbox"/>		28. No. of Stories <i>2 1/2</i> 3	
14. District Potent? Yes <input type="checkbox"/> No <input checked="" type="checkbox"/>		29. Basement? Yes <input checked="" type="checkbox"/> No <input type="checkbox"/>	
15. Name of Established District		30. Foundation Material Limestone <i>43</i>	
		31. Wall Construction Masonry <i>LB</i>	
		32. Roof Type & Material Mansard Slate <i>MN FT</i>	
		33. No. of Bays Front <i>45</i> 99 Side <i>30</i> 59	
		34. Wall Treatment Red Brick	
		35. Plan Shape rect.	
		36. Changes (Explain in #42) Addition <input type="checkbox"/> Altered <input type="checkbox"/> Moved <input type="checkbox"/>	
		37. Condition Interior <input type="checkbox"/> Exterior <i>Fair</i>	
		38. Preservation Underway? Yes <input type="checkbox"/> No <input checked="" type="checkbox"/>	
		39. Endangered? By What? Yes <input checked="" type="checkbox"/> No <input type="checkbox"/> Vacant	
		40. Visible from Public Road? Yes <input checked="" type="checkbox"/> No <input type="checkbox"/>	
		41. Distance from and Frontage on Road <i>0' / 25'</i>	
42. Further Description of Important Features An outstanding mansard style tenement building. Mansard is slate in the fishscale pattern broken by a pair of dormers. Cornice is wood - very elaborate. Red brick wall treatment. Glazing is 1 over 1 in front - 2 over 2 on sides and in dormers. Excellent cast iron store front with cast iron cornice. Entry at right front corner. Perhaps should be rated higher.			
43. History and Significance An excellent example of a Mansard style tenement and the use of cast iron storefronts and cornices. It was rated City significance.			
44. Description of Environment and Outbuildings Fronts directly on the sidewalk.			
45. Sources of Information			
46. Prepared by K. Oestreich			
47. Organization CDA			
48. Date			
49. Revision Date(s)			



State Historical Survey and Planning Office, State Capitol Building, Room B-25,
HISTORIC INVENTORY Jefferson City, Missouri 65101

1. No.		4. Present Name(s) <i>1900 - 1902 Sidney</i>	
2. County St. Louis		5. Other Name(s)	
3. Location of Negatives C.D.A.			
6. Specific Location 1900 Sidney		16. Thematic Category Residential	
7. City or Town If Rural, Township & Vicinity St. Louis		17. Date(s) or Period c. 1890	
8. Site Plan with North Arrow 		18. Style or Design Queen Anne Townhouse <i>40/63</i>	
		19. Architect or Engineer	
		20. Contractor or Builder <i>slan 30 40</i>	
		21. Original Use, if apparent Residential <i>ORE OIR</i>	
		22. Present Use Residential	
		23. Ownership Public <input type="checkbox"/> Private <input checked="" type="checkbox"/>	
		24. Owner's Name & Address, if known James R. Cochran 1900 Sidney	
9. Coordinates Lat. _____ Long. _____		25. Open to Public? Yes <input type="checkbox"/> No <input checked="" type="checkbox"/>	
10. Site <input type="checkbox"/> Building <input checked="" type="checkbox"/> Structure <input type="checkbox"/> Object <input type="checkbox"/>		26. Local Contact Person or Organization CDA	
11. On National Register? Yes <input type="checkbox"/> No <input checked="" type="checkbox"/>		27. Other Surveys in Which Included	
12. Is it Eligible? Yes <input type="checkbox"/> No <input checked="" type="checkbox"/>			
13. Part of Estab. Hist. Dist.? Yes <input type="checkbox"/> No <input checked="" type="checkbox"/>			
14. District Potent'l? Yes <input type="checkbox"/> No <input checked="" type="checkbox"/>			
15. Name of Established District		29. No. of Stories <i>2 1/2</i> <input checked="" type="checkbox"/> 3	
		29. Basement? Yes <input checked="" type="checkbox"/> No <input type="checkbox"/>	
		30. Foundation Material Limestone <i>43</i>	
		31. Wall Construction Masonry <i>LB</i>	
		32. Roof Type & Material <i>AN F</i> Mod. Mansard/Slate <i>45</i> <i>DR</i>	
		33. No. of Bays Front _____ Side <i>99</i>	
		34. Wall Treatment Red Brick <i>30</i>	
		35. Plan Shape <i>Rect.</i>	
		36. Changes (Explain in #42) Addition <input type="checkbox"/> Altered <input type="checkbox"/> Moved <input type="checkbox"/>	
		37. Condition Interior _____ Exterior <i>Good</i>	
		38. Preservation Underway? Yes <input type="checkbox"/> No <input checked="" type="checkbox"/>	
		39. Endangered? By What? Yes <input type="checkbox"/> No <input checked="" type="checkbox"/>	
		40. Visible from Public Road? Yes <input checked="" type="checkbox"/> No <input type="checkbox"/>	
		41. Distance from and Frontage on Road <i>6' / 30'</i>	

42. Further Description of Important Features. A Queen Anne Townhouse. Mansard roof is treated in variegated gray slate in fishscale pattern broken by a pair of dormers. Red Brick wall treatment. Recently tuck pointed Terra Cotta panels on the cornice. 1 over 1 glazing set into brick segmental arches. Limestone sills. Entrance recessed into right, front corner under a large Romanesque arch. Entry doors are original. Limestone foundation.



43. History and Significance

City significance. St. Louis does not have particularly good Queen Anne structures, because of the constant use of brick. This, however, is about as good as they come.

44. Description of Environment and Outbuildings

Part of an outstanding streetscape. Cast iron fence in front.

45. Sources of Information

46. Prepared by

K. Oestreich

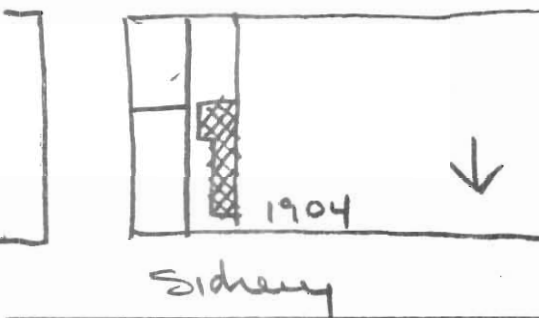
47. Organization

CDA

48. Date

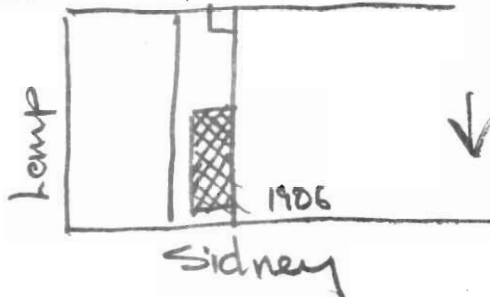
49. Revision Date(s)

State Historical Survey and Planning Office, State Capitol Building, Room B-25,
HISTORIC INVENTORY Jefferson City, Missouri 65101

1. No.		4. Present Name(s)	
2. County St. Louis		5. Other Name(s)	
3. Location of Negatives C.D.A.			
6. Specific Location 1904 Sidney		16. Thematic Category Residential	28. No. of Stories 2½ 3
7. City or Town If Rural, Township & Vicinity St. Louis		17. Date(s) or Period c. 1885 c. 1895	29. Basement? Yes <input checked="" type="checkbox"/> No <input type="checkbox"/>
8. Site Plan with North Arrow 		18. Style or Design Vernacular 40/49	30. Foundation Material Limestone 43
9. Coordinates UTM Lat. Long.		19. Architect or Engineer	31. Wall Construction Masonry
10. Site <input type="checkbox"/> Building <input checked="" type="checkbox"/> Structure <input type="checkbox"/> Object <input type="checkbox"/>		20. Contractor or Builder other 30	32. Roof Type & Material Mansard/Slate MN FT DR
11. On National Register? Yes <input type="checkbox"/> No <input checked="" type="checkbox"/>		21. Original Use, if apparent Residential DIB pinch S.	33. No. of Bays Front 45 99 Side
12. Is it Eligible? Yes <input type="checkbox"/> No <input checked="" type="checkbox"/>		22. Present Use Residential	34. Wall Treatment Red Brick 30
13. Part of Estab. Hist. Dist.? Yes <input type="checkbox"/> No <input checked="" type="checkbox"/>		23. Ownership Public <input type="checkbox"/> Private <input checked="" type="checkbox"/>	35. Plan Shape Rect.
14. District Potent? Yes <input type="checkbox"/> No <input checked="" type="checkbox"/>		24. Owner's Name & Address, if known William R. Neill 1904 Sidney	36. Changes (Explain in #42) Addition <input type="checkbox"/> Altered <input type="checkbox"/> Moved <input type="checkbox"/>
15. Name of Established District		25. Open to Public? Yes <input type="checkbox"/> No <input checked="" type="checkbox"/>	37. Condition Interior <input type="checkbox"/> Exterior <input checked="" type="checkbox"/> Good
42. Further Description of Important Features A vernacular building with a modified mansard roof treated in slate in the fishscale pattern painted green - broken by a very elaborate dormer. Superb pressed brick cornice with 6 different brick styles. 2nd floor glazing is one over one; 1st floor glazing has been altered. Entry on left side of the house. Dressed limestone foundation.		26. Local Contact Person or Organization CDA	38. Preservation Underway? Yes <input type="checkbox"/> No <input checked="" type="checkbox"/>
43. History and Significance City significance.		27. Other Surveys in Which Included	39. Endangered? By What? Yes <input type="checkbox"/> No <input checked="" type="checkbox"/>
44. Description of Environment and Outbuildings Cast iron fence in front.			40. Visible from Public Road? Yes <input checked="" type="checkbox"/> No <input type="checkbox"/>
45. Sources of Information			41. Distance from and Frontage on Road 0' / 25'
		46. Prepared by K. Oestreich	
		47. Organization CDA	
		48. Date	49. Revision Date(s)



State Historical Survey and Planning Office, State Capitol Building, Room B-25,
HISTORIC INVENTORY Jefferson City, Missouri 65101

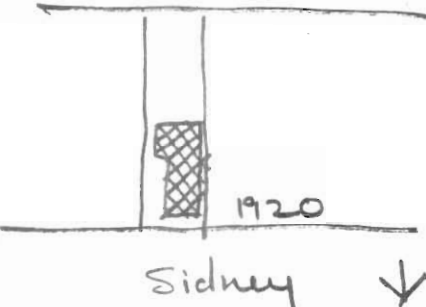
1. No.		4. Present Name(s)	
2. County St. Louis		5. Other Name(s)	
3. Location of Negatives C.D.A.			
6. Specific Location 1906 Sidney		16. Thematic Category Residential	
7. City or Town If Rural, Township & Vicinity St. Louis		17. Date(s) or Period c. 1880	
8. Site Plan with North Arrow 		18. Style or Design Mansard 40/19	
		19. Architect or Engineer	
		20. Contractor or Builder Alter 20 43	
		21. Original Use, if apparent Residential DIA	
		22. Present Use Residential	
		23. Ownership Public <input type="checkbox"/> Private <input checked="" type="checkbox"/>	
		24. Owner's Name & Address, if known Leonard H. & Florence W. Hilker 1906 Sidney	
9. Coordinates UTM Lat. Long.		25. Open to Public? Yes <input type="checkbox"/> No <input type="checkbox"/>	
10. Site <input type="checkbox"/> Building <input checked="" type="checkbox"/> Structure <input type="checkbox"/> Object <input type="checkbox"/>		26. Local Contact Person or Organization CDA	
11. On National Register? Yes <input type="checkbox"/> No <input checked="" type="checkbox"/>		27. Other Surveys in Which Included	
12. Is it Eligible? Yes <input type="checkbox"/> No <input checked="" type="checkbox"/>			
13. Part of Estab. Hist. Dist.? Yes <input type="checkbox"/> No <input checked="" type="checkbox"/>			
14. District Potent? Yes <input type="checkbox"/> No <input checked="" type="checkbox"/>			
15. Name of Established District		28. No. of Stories 1 1/2 2	
		29. Basement? Yes <input checked="" type="checkbox"/> No <input type="checkbox"/>	
		30. Foundation Material Limestone 93	
		31. Wall Construction Masonry LB	
		32. Roof Type & Material Mansard Slate MN FA DR	
		33. No. of Bays Front Side 45 99	
		34. Wall Treatment 30	
		35. Plan Shape RC	
		36. Changes (Explain in #42) Addition <input type="checkbox"/> Altered <input type="checkbox"/> Moved <input type="checkbox"/>	
		37. Condition Interior <input type="checkbox"/> Exterior Good	
		38. Preservation Underway? Yes <input checked="" type="checkbox"/> No <input type="checkbox"/>	
		39. Endangered? By What? Yes <input type="checkbox"/> No <input checked="" type="checkbox"/>	
		40. Visible from Public Road? Yes <input checked="" type="checkbox"/> No <input type="checkbox"/>	
		41. Distance from and Frontage on Road 6' / 25'	
42. Further Description of Important Features An outstanding mansard style building in perfect condition. Mansard is varigated gray slate in the fishscale pattern, broken by 3 dormers. Carving on lintels - cornice is wood - very elaborate. Limestone sills. 1 over 1 glazing. Entry recessed into right front corner. Original oak doors. Facade painted red. Dressed limestone foundation. Again, this structure may be underrated.			
43. History and Significance City significance. An outstanding example of its style. One-1/2 story mansard structures are somewhat rare.			
44. Description of Environment and Outbuildings Part of one of the most outstanding streetscapes in the City.			
45. Sources of Information			
46. Prepared by K. Oestreich			
47. Organization CDA			
48. Date		49. Revision Date(s)	



State Historical Survey and Planning Office, State Capitol Building, Room B-25,
HISTORIC INVENTORY Jefferson City, Missouri 65101

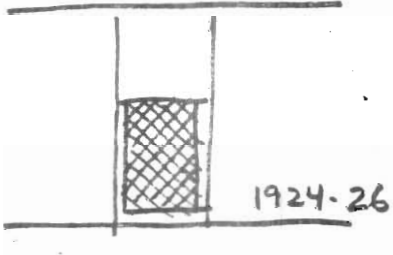
1. No.		4. Present Name(s)	
2. County St. Louis		5. Other Name(s)	
3. Location of Negatives C.D.A.			
6. Specific Location 1910-12 Sidney		16. Thematic Category Residential	
7. City or Town If Rural, Township & Vicinity St. Louis		17. Date(s) or Period c. 1885	
8. Site Plan with North Arrow		18. Style or Design Mansard 40/52	
		19. Architect or Engineer	
		20. Contractor or Builder other 30 40	
9. Coordinates UTM Lat. Long.		21. Original Use, if apparent Residential - 2 family	
10. Site Building X Structure Object		22. Present Use Residential - 2 family	
11. On National Register? Yes <input type="checkbox"/> No <input checked="" type="checkbox"/>		23. Ownership Public <input type="checkbox"/> Private <input checked="" type="checkbox"/>	
12. Is it Eligible? Yes <input type="checkbox"/> No <input checked="" type="checkbox"/>		24. Owner's Name & Address, if known Ranger Real Estate Co. 1910 Sidney	
13. Part of Estab. Hist. Dist.? Yes <input type="checkbox"/> No <input checked="" type="checkbox"/>		25. Open to Public? Yes <input type="checkbox"/> No <input checked="" type="checkbox"/>	
14. District Potent? Yes <input type="checkbox"/> No <input checked="" type="checkbox"/>		26. Local Contact Person or Organization CDA	
15. Name of Established District		27. Other Surveys in Which Included	
42. Further Description of Important Features A mansard style 2-family. Mansard roof treated in variegated gray slate in the fishscale pattern. Broken by a pair of dormers. Best feature is impressive brick cornice. Glazing is 1 over 1 set into brick segmental arches. Limestone sills. Carved lintels. Dressed limestone foundation and stairs. Central entry.			
43. History and Significance A good example of its period and style. City significance			
44. Description of Environment and Outbuildings Part of one of St. Louis' best streetscapes.			
45. Sources of Information		46. Prepared by K. Oestreich	
		47. Organization CDA	
		48. Date	
		49. Revision Date(s)	

State Historical Survey and Planning Office, State Capitol Building, Room B-25,
HISTORIC INVENTORY Jefferson City, Missouri 65101

1. No.		4. Present Name(s)	
2. County St. Louis		5. Other Name(s)	
3. Location of Negatives C.D.A.			
6. Specific Location 1920 Sidney		16. Thematic Category Residential	28. No. of Stories 2½
7. City or Town If Rural, Township & Vicinity St. Louis		17. Date(s) or Period c. 1890-95	29. Basement? Yes <input checked="" type="checkbox"/> No <input type="checkbox"/>
8. Site Plan with North Arrow 		18. Style or Design Victorian 40/19	30. Foundation Material Limestone 43
		19. Architect or Engineer	31. Wall Construction Masonry LB
		20. Contractor or Builder other 30	32. Roof Type & Material GB 63 Gable/Asphalt Shingles
		21. Original Use, if apparent Residential DIA	33. No. of Bays Front Side
		22. Present Use Residential pnch BA	34. Wall Treatment Red Brick 30
		23. Ownership Public <input type="checkbox"/> Private <input checked="" type="checkbox"/>	35. Plan Shape LS
		24. Owner's Name & Address, if known	36. Changes (Explain in #42) Addition <input type="checkbox"/> Altered <input type="checkbox"/> Moved <input type="checkbox"/>
9. Coordinates UTM Lat. Long.		25. Open to Public? Yes <input type="checkbox"/> No <input checked="" type="checkbox"/>	37. Condition Interior Exterior Fair
10. Site Building X Structure Object		26. Local Contact Person or Organization CDA	38. Preservation Underway? Yes <input type="checkbox"/> No <input checked="" type="checkbox"/>
11. On National Register? Yes <input type="checkbox"/> No <input checked="" type="checkbox"/>		27. Other Surveys in Which Included	39. Endangered? By What? Yes <input type="checkbox"/> No <input checked="" type="checkbox"/>
12. Is it Eligible? Yes <input type="checkbox"/> No <input checked="" type="checkbox"/>			40. Visible from Public Road? Yes <input checked="" type="checkbox"/> No <input type="checkbox"/>
13. Part of Estab. Hist. Dist.? Yes <input type="checkbox"/> No <input checked="" type="checkbox"/>			41. Distance from and Frontage on Road 8' / 30'
14. District Potent? Yes <input type="checkbox"/> No <input checked="" type="checkbox"/>			
15. Name of Established District			
42. Further Description of Important Features A red brick victorian structure with L shaped plan. Gable roof treated in gray asphalt shingles. Wrought iron balcony on walk out able entry which is at the base of the L. Pressed brick stringcourse and cornice and windowhoods. Undressed limestone foundation. Cast iron window grates on the basement windows. Shutters cover the entry.			
43. History and Significance City significance.			
44. Description of Environment and Outbuildings Cast iron fence in front.			
45. Sources of Information		46. Prepared by K. Oestreich	
		47. Organization CDA	
		48. Date	49. Revision Date(s)

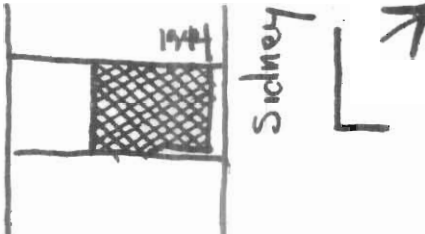



State Historical Survey and Planning Office, State Capitol Building, Room B-25,
HISTORIC INVENTORY Jefferson City, Missouri 65101

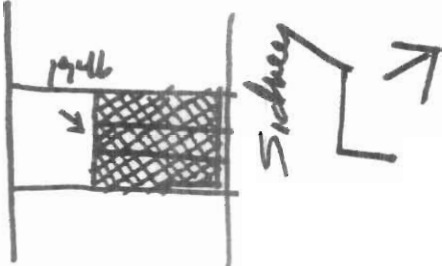
1. No.		4. Present Name(s)	
2. County St. Louis		5. Other Name(s)	
3. Location of Negatives C.D.A.			
6. Specific Location 1924-26 Sidney		16. Thematic Category Residential	
7. City or Town If Rural, Township & Vicinity St. Louis		17. Date(s) or Period c. 1885 10/52	
8. Site Plan with North Arrow 		18. Style or Design Mansard	
		19. Architect or Engineer	
		20. Contractor or Builder 30	
		21. Original Use, if apparent Residential - 2-family 018	
		22. Present Use Residential - 2-family	
		23. Ownership Public <input type="checkbox"/> Private <input checked="" type="checkbox"/>	
		24. Owner's Name & Address, if known Francis S. Goddard 2024 Sidney	
9. Coordinates UTM Lat. Long.		25. Open to Public? Yes <input type="checkbox"/> No <input type="checkbox"/>	
10. Site <input type="checkbox"/> Building <input checked="" type="checkbox"/> Structure <input type="checkbox"/> Object <input type="checkbox"/>		26. Local Contact Person or Organization CDA	
11. On National Register? Yes <input type="checkbox"/> No <input checked="" type="checkbox"/>		27. Other Surveys in Which Included	
12. Is it Eligible? Yes <input type="checkbox"/> No <input checked="" type="checkbox"/>			
13. Part of Estab. Hist. Dist.? Yes <input type="checkbox"/> No <input checked="" type="checkbox"/>			
14. District Potent? Yes <input type="checkbox"/> No <input checked="" type="checkbox"/>			
15. Name of Established District		28. No. of Stories 2 1/2 3	
		29. Basement? Yes <input checked="" type="checkbox"/> No <input type="checkbox"/>	
		30. Foundation Material Masonry 43	
		31. Wall Construction Masonry LB	
		32. Roof Type & Material Mansard Slate MW 4	
		33. No. of Bays Front Side 45 99	
		34. Wall Treatment Red Brick 30 DR	
		35. Plan Shape rect.	
		36. Changes (Explain in #42) Addition <input type="checkbox"/> Altered <input type="checkbox"/> Moved <input type="checkbox"/>	
		37. Condition Interior Exterior Good	
		38. Preservation Underway? Yes <input type="checkbox"/> No <input checked="" type="checkbox"/>	
		39. Endangered? By What? Yes <input type="checkbox"/> No <input checked="" type="checkbox"/>	
		40. Visible from Public Road? Yes <input checked="" type="checkbox"/> No <input type="checkbox"/>	
		41. Distance from and Frontage on Road 0' / 50'	
42. Further Description of Important Features A red brick 2-family rowhouse with mansard roof. Mansard is gray slate in fishscale pattern broken by two gables. Pressed brick cornice and windowhoods are its important features. Glazing is 1 over 1 set into segmental brick arches. A pair of entires is in the center front. Dressed limestone foundation.			
43. History and Significance City significance.			
44. Description of Environment and Outbuildings Part of a superb streetscape. Cast iron fence in front.			
45. Sources of Information		46. Prepared by K. Oestreich	
		47. Organization CDA	
		48. Date	
		49. Revision Date(s)	




State Historical Survey and Planning Office, State Capitol Building, Room 8-25,
HISTORIC INVENTORY Jefferson City, Missouri 65101

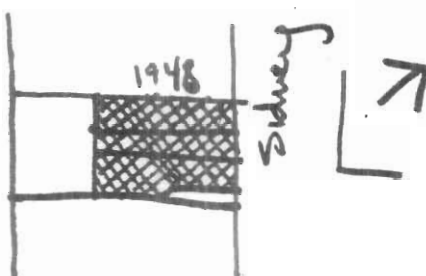
1. No.		4. Present Name(s)	
2. County St. Louis		5. Other Name(s)	
3. Location of Negatives C.D.A.			
6. Specific Location 1944 Sidney		16. Thematic Category Residential - rowhouse	
7. City or Town If Rural, Township & Vicinity St. Louis		17. Date(s) or Period c. 1885 1891 40/50	
8. Site Plan with North Arrow 		18. Style or Design Mansard	
9. Coordinates UTM Lat. Long.		19. Architect or Engineer other	
10. Site I: Building XI Structure I: Object I:		20. Contractor or Builder 300	
11. On National Register? Yes I: No X:		21. Original Use, if apparent Residential - rowhouse 21A	
12. Is it Eligible? Yes I: No X:		22. Present Use	
13. Part of Estate, Yes I: Hist. Dist.? No XI		23. Ownership Public I: Private X:	
14. District Yes I: Potent? No XI		24. Owner's Name & Address, if known Ranger Realty	
15. Name of Established District		25. Open to Public? Yes I: No I:	
42. Further Description of Important Features One of a series of 3 units making up a Mansard style rowhouse. Mansard roof with central gable and pair of flanking dormers. Varigated gray slate in fishscale pattern. Pressed brick cornice and stringcourse. Mousetrap style gangway to rear. Wall treatment is red brick. Flat headed windows on 2nd floor, 1st floor windows and 3 entries are circular headed. Dressed limestone foundation. 1946 is boarded and vacant as is 1944.		26. Local Contact Person or Organization CDA	
43. History and Significance 1948, however, is occupied and looks to be in reasonable condition.		27. Other Surveys in Which Included	
City significance.		28. No. of Stories 2 1/2	
44. Description of Environment and Outbuildings Part of an outstanding streetscape.		29. Basement? Yes X: No I:	
45. Sources of Information		30. Foundation Material Limestone 43	
		31. Wall Construction Masonry LB	
		32. Roof Type & Material Mansard Slate MN ft DR	
		33. No. of Bays Front 45 Side 99	
		34. Wall Treatment Red Brick 30	
		35. Plan Shape Rect.	
		36. Changes (Explain in #42) Addition I: Altered I: Moved I:	
		37. Condition Interior Good Exterior Good	
		38. Preservation Underway? Yes I: No X:	
		39. Endangered? By What? Yes X: No I:	
		40. Visible from Public Road? Yes X: No I:	
		41. Distance from and Frontage on Road 5' / 	
		46. Prepared by K. Oestreich	
		47. Organization CDA	
		48. Date 49. Revision Date(s)	

State Historical Survey and Planning Office, State Capitol Building, Room B-25,
HISTORIC INVENTORY Jefferson City, Missouri 65101

1. No.		4. Present Name(s)	
2. County St. Louis		5. Other Name(s)	
3. Location of Negatives C.D.A.			
6. Specific Location 1946 Sidney		16. Thematic Category Residential - rowhouse	
7. City or Town If Rural, Township & Vicinity St. Louis		17. Date(s) or Period c. 1885 1891 40/50	
8. Site Plan with North Arrow 		18. Style or Design Mansard	
		19. Architect or Engineer other 30	
		20. Contractor or Builder	
		21. Original Use, if apparent Residential - rowhouse	
		22. Present Use	
		23. Ownership Public <input type="checkbox"/> Private <input checked="" type="checkbox"/>	
		24. Owner's Name & Address, if known Ranger Realty	
9. Coordinates UTM Lat. Long.		25. Open to Public? Yes <input type="checkbox"/> No <input type="checkbox"/>	
10. Site <input type="checkbox"/> Building <input checked="" type="checkbox"/> Structure <input type="checkbox"/> Object <input type="checkbox"/>		26. Local Contact Person or Organization CDA	
11. On National Register? Yes <input type="checkbox"/> No <input checked="" type="checkbox"/>		27. Other Surveys in Which Included	
12. Is it Eligible? Yes <input type="checkbox"/> No <input checked="" type="checkbox"/>			
13. Part of Estab. Hist. Dist.? Yes <input type="checkbox"/> No <input checked="" type="checkbox"/>		28. No. of Stories 2 1/2 2	
14. District Potent? Yes <input type="checkbox"/> No <input checked="" type="checkbox"/>		29. Basement? Yes <input checked="" type="checkbox"/> No <input type="checkbox"/>	
15. Name of Established District		30. Foundation Material Limestone 42	
		31. Wall Construction Masonry 4B	
		32. Roof Type & Material Mansard Slate MN FT DR	
		33. No. of Bays Front Side 45 79	
		34. Wall Treatment Red brick 30	
		35. Plan Shape Rect.	
		36. Changes (Explain in #42) Addition <input type="checkbox"/> Altered <input type="checkbox"/> Moved <input type="checkbox"/>	
		37. Condition Interior Exterior Good	
		38. Preservation Underway? Yes <input type="checkbox"/> No <input checked="" type="checkbox"/>	
		39. Endangered? By What? Yes <input checked="" type="checkbox"/> No <input type="checkbox"/>	
		40. Visible from Public Road? Yes <input checked="" type="checkbox"/> No <input type="checkbox"/>	
		41. Distance from and Frontage on Road 5'/60'	
42. Further Description of Important Features One of a series of 3 units making up a Mansard style rowhouse. Mansard roof with central gable and pair of flanking dormers. Varigated gray slate in fishscale pattern. Pressed brick cornice, and stringcourse. Mousetrap style gangway to rear. Wall treatment is red brick. Flat headed windows on 2nd floor. 1st floor windows and 3 entires are circular headed. Dressed limestone foundation. 1946 is boarded and vacant as is 1944. 1948,			
43. History and Significance however, is occupied and looks to be in reasonable condition.			
City significance.			
44. Description of Environment and Outbuildings Part of an outstanding landscape.			
45. Sources of Information		46. Prepared by K. Oestreich	
		47. Organization CDA	
		48. Date 49. Revision Date(s)	

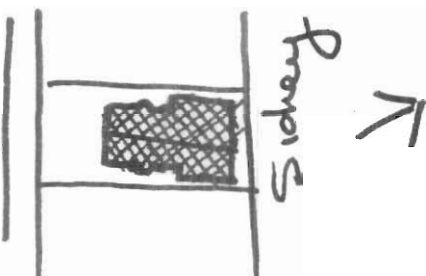



State Historical Survey and Planning Office, State Capitol Building, Room B-25,
HISTORIC INVENTORY Jefferson City, Missouri 65101

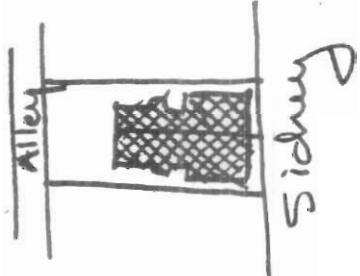
1. No.		4. Present Name(s)	
2. County St. Louis		5. Other Name(s)	
3. Location of Negatives C.D.A.			
6. Specific Location 1948 Sidney		16. Thematic Category Res. Rowhouse	
7. City or Town If Rural, Township & Vicinity St. Louis		17. Date(s) or Period C 1885 1891 40/50	
8. Site Plan with North Arrow 		18. Style or Design Mansard	
9. Coordinates UTM Lat. Long.		19. Architect or Engineer	
10. Site II Building XI Structure II Object II		20. Contractor or Builder OEA 30	
11. On National Register? Yes II No XI		21. Original Use, if apparent Res - Rowhouse OIA	
12. Is it Eligible? Yes II No XI		22. Present Use Res.	
13. Part of Estab. Yes II Hist. Dist.? No XI		23. Ownership Public II Private XI	
14. District Potent? Yes II No XI		24. Owner's Name & Address, if known Ranger Realty	
15. Name of Established District		25. Open to Public? Yes II No II	
42. Further Description of Important Features One of a series of 3 units making up a Mansard Style Row House. Mansard roof with central gable and pair of flanking dormers. Variegated gray slate in fish scale pattern. Pressed brick cornice, and stringcourse. Mousetrap style gangway to rear. Wall treatment is red brick. Flat headed windows on 2nd floor, 1st floor windows and 3 entries are circular headed. Dressed limestone		26. Local Contact Person or Organization CDA	
43. History and Significance foundation. 1946 is boarded and vacant as is 1944. 1948, however is occupied and looks to be in reasonable condition. City Significance.		27. Other Surveys in Which Included Vacancy	
44. Description of Environment and Outbuildings Part of an outstanding streetscape.		28. No. of Stories 2 3	
45. Sources of Information		29. Basement? Yes X No I	
		30. Foundation Material Masonry LB	
		31. Wall Construction Masonry LB	
		32. Roof Type & Material Mansard Slate	
		33. No. of Bays Front Side 45 99	
		34. Wall Treatment Red brick 30	
		35. Plan Shape Rect.	
		36. Changes (Explain in #42) Addition II Altered II Moved I	
		37. Condition Interior Exterior Good	
		38. Preservation Underway? Yes II No IX	
		39. Endangered? By What? Yes IX No II	
		40. Visible from Public Road? Yes IX No II	
		41. Distance from and Frontage on Road 5' / 60'	
		46. Prepared by K. Oestreich	
		47. Organization CDA	
		48. Date	
		49. Revision Date(s)	



State Historical Survey and Planning Office, State Capitol Building, Room B-25,
HISTORIC INVENTORY Jefferson City, Missouri 65101

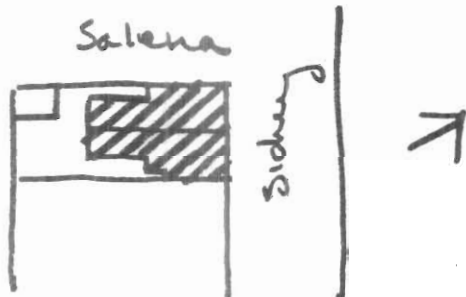

1. No.		4. Present Name(s)	
2. County St. Louis		5. Other Name(s)	
3. Location of Negatives C.D.A.			
6. Specific Location 1950 Sidney		16. Thematic Category Residential - rowhouse	
7. City or Town If Rural, Township & Vicinity St. Louis		17. Date(s) or Period c. 1885 1890 42130	
8. Site Plan with North Arrow 		18. Style or Design Mansard	
9. Coordinates UTM Lat. Long.		19. Architect or Engineer other 20 43	
10. Site Building X Structure Object		20. Contractor or Builder	
11. On National Register? Yes <input type="checkbox"/> No <input checked="" type="checkbox"/>		21. Original Use, if apparent Residential - row house OIA	
12. Is it Eligible? Yes <input type="checkbox"/> No <input checked="" type="checkbox"/>		22. Present Use Vacant	
13. Part of Estab. Hist. Dist.? Yes <input type="checkbox"/> No <input checked="" type="checkbox"/>		23. Ownership Public <input type="checkbox"/> Private <input checked="" type="checkbox"/>	
14. District Potent? Yes <input type="checkbox"/> No <input checked="" type="checkbox"/>		24. Owner's Name & Address, if known Ranger Realty	
15. Name of Established District		25. Open to Public? Yes <input type="checkbox"/> No <input checked="" type="checkbox"/>	
		26. Local Contact Person or Organization CDA	
		27. Other Surveys in Which Included	
42. Further Description of Important Features A mansard style row house. The mansard is treated in variegated gray slate in the fishscale pattern broken by four dormers. Outstanding pressed brick cornice. Segmental arched windows with carved lintels and limestone sills. Glazing is gone as the windows are boarded shut. Limestone foundation and stairs from pair of recessed central entry.		28. No. of Stories 2 1/2 3	
		29. Basement? Yes <input checked="" type="checkbox"/> No <input type="checkbox"/>	
		30. Foundation Material Limestone 43	
		31. Wall Construction Masonry 28	
		32. Roof Type & Material Mansard/Slate MN FT DR	
		33. No. of Bays Front 45 99 Side	
		34. Wall Treatment Red Brick 30	
		35. Plan Shape Rect.	
		36. Changes (Explain in #42) Addition Altered Moved	
		37. Condition Interior Exterior Fair	
		38. Preservation Underway? Yes <input type="checkbox"/> No <input checked="" type="checkbox"/>	
		39. Endangered? By What? Yes <input checked="" type="checkbox"/> No <input type="checkbox"/>	
		40. Visible from Public Road? Yes <input checked="" type="checkbox"/> No <input type="checkbox"/>	
		41. Distance from and Frontage on Road 5' / 50'	
43. History and Significance City significance. Good example of period and style.			
44. Description of Environment and Outbuildings Part of an outstanding streetscape.			
45. Sources of Information		46. Prepared by K. Oestreich	
		47. Organization CDA	
		48. Date	
		49. Revision Date(s)	

State Historical Survey and Planning Office, State Capitol Building, Room B-25,
HISTORIC INVENTORY Jefferson City, Missouri 65101



1. No.		4. Present Name(s)	
2. County St. Louis		5. Other Name(s)	
3. Location of Negatives C.D.A.			
6. Specific Location 1952 Sidney		16. Thematic Category Residential - row house	
7. City or Town If Rural, Township & Vicinity St. Louis		17. Date(s) or Period c. 1885 1890 40/50	
8. Site Plan with North Arrow 		18. Style or Design Mansard	
		19. Architect or Engineer Other 20 43	
		20. Contractor or Builder	
		21. Original Use, if apparent Residential - row house	
		22. Present Use Vacant	
		23. Ownership Public <input type="checkbox"/> Private <input checked="" type="checkbox"/>	
		24. Owner's Name & Address, if known Ranger Realty	
9. Coordinates UTM Lat. Long.		25. Open to Public? Yes <input type="checkbox"/> No <input checked="" type="checkbox"/>	
10. Site <input type="checkbox"/> Building <input checked="" type="checkbox"/> Structure <input type="checkbox"/> Object <input checked="" type="checkbox"/>		26. Local Contact Person or Organization CDA	
11. On National Register? Yes <input type="checkbox"/> No <input checked="" type="checkbox"/>		27. Other Surveys in Which Included	
12. Is it Eligible? Yes <input type="checkbox"/> No <input checked="" type="checkbox"/>			
13. Part of Estab. Hist. Dist.? Yes <input type="checkbox"/> No <input checked="" type="checkbox"/>		28. No. of Stories 2 1/2	
14. District Potent? Yes <input type="checkbox"/> No <input checked="" type="checkbox"/>		29. Basement? Yes <input checked="" type="checkbox"/> No <input type="checkbox"/>	
15. Name of Established District		30. Foundation Material Limestone 43	
		31. Wall Construction Masonry LB	
		32. Roof Type & Material Mansard/Slate MN 45 99	
		33. No. of Bays Front Side	
		34. Wall Treatment Red Brick 30	
		35. Plan Shape Rect.	
		36. Changes (Explain in #42) Addition <input type="checkbox"/> Altered <input type="checkbox"/> Moved <input type="checkbox"/>	
		37. Condition Interior Exterior Fair	
		38. Preservation Underway? Yes <input type="checkbox"/> No <input checked="" type="checkbox"/>	
		39. Endangered? By What? Yes <input checked="" type="checkbox"/> No <input type="checkbox"/>	
		40. Visible from Public Road? Yes <input checked="" type="checkbox"/> No <input type="checkbox"/>	
		41. Distance from and Frontage on Road 5' / 50'	
42. Further Description of Important Features A mansard style row house. The mansard is treated in varigated gray slate in the fishscale pattern broken by four dormers. Outstanding pressed brick cornice. Segmental arched windows with carved lintels and limestone sills. Glazing is gone as the windows are boarded shut. Limestone foundation and stairs from pair of recessed central entry.			
43. History and Significance City significance. Good example of period and style.			
44. Description of Environment and Outbuildings Part of an outstanding streetscape.			
45. Sources of Information		46. Prepared by K. Oestreich	
		47. Organization CDA	
		48. Date	
		49. Revision Date(s)	



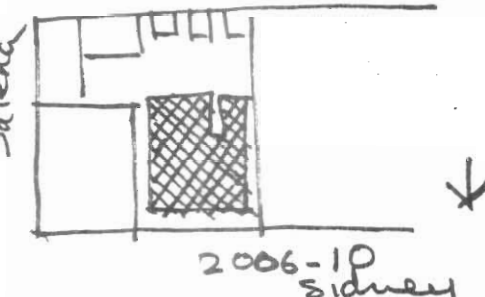

State Historical Survey and Planning Office, State Capitol Building, Room 8-25,
HISTORIC INVENTORY Jefferson City, Missouri 65101

1. No.		4. Present Name(s)	
2. County St. Louis		WALKENBACH'S MARKET	
3. Location of Negatives C.D.A.		5. Other Name(s)	
6. Specific Location 1956-58 Sidney		16. Thematic Category Tenement	
7. City or Town If Rural, Township & Vicinity St. Louis		17. Date(s) or Period c. 1885-90 40/63	
8. Site Plan with North Arrow 		18. Style or Design Victorian	
9. Coordinates UTM Lat. Long.		19. Architect or Engineer ethn 30 43	
10. Site: Building Xi		20. Contractor or Builder	
11. On National Register? Yes <input type="checkbox"/> No <input checked="" type="checkbox"/>		21. Original Use, if apparent Tenement 02E 01B	
12. Is it Eligible? Yes <input type="checkbox"/> No <input checked="" type="checkbox"/>		22. Present Use Market/Res?	
13. Part of Estab. Yes <input type="checkbox"/> No <input checked="" type="checkbox"/>		23. Ownership Public <input type="checkbox"/> Private <input checked="" type="checkbox"/>	
14. District Potent? Yes <input type="checkbox"/> No <input checked="" type="checkbox"/>		24. Owner's Name & Address, if known Ralph Lee Dornbach 1956-58 Sidney	
15. Name of Established District		25. Open to Public? Yes <input type="checkbox"/> No <input checked="" type="checkbox"/> Partially	
42. Further Description of Important Features A remarkable tenement building. Walkenbach's Market on the 1st floor with residential space above. Gable roof treated in variegated gray slate. Roof broken by a pair of gables. The brick work is its important feature. Glazing is 2 over 2. Carved limestone end blocks and keystone. Storefront is cast iron. Large fire escape runs the length of the front facade.		26. Local Contact Person or Organization CDA	
43. History and Significance State significance. An important example of St. Louis brick architecture and the commercial/residential structure.		27. Other Surveys in Which Included	
44. Description of Environment and Outbuildings A prominent corner location at Sidney and Salena.		28. No. of Stories 2 1/2 3	
45. Sources of Information		29. Basement? Yes <input type="checkbox"/> No <input checked="" type="checkbox"/>	
		30. Foundation Material Limestone 43	
		31. Wall Construction Masonry LB	
		32. Roof Type & Material Gable/Slate 68 Ft. 212	
		33. No. of Bays Front Side 45 99	
		34. Wall Treatment Red Brick 30 59	
		35. Plan Shape Rect.	
		36. Changes (Explain in #42) Addition Altered Moved	
		37. Condition Interior Exterior Good	
		38. Preservation Underway? Yes <input type="checkbox"/> No <input checked="" type="checkbox"/>	
		39. Endangered? By What? Yes <input type="checkbox"/> No <input checked="" type="checkbox"/>	
		40. Visible from Public Road? Yes <input checked="" type="checkbox"/> No <input type="checkbox"/>	
		41. Distance from and Frontage on Road 0' / 60'	
			
		46. Prepared by K. Oestreich	
		47. Organization CDA	
		48. Date 49. Revision Date(s)	


State Historical Survey and Planning Office, State Capitol Building, Room B-25,
HISTORIC INVENTORY Jefferson City, Missouri 65101


1. No.		4. Present Name(s)	
2. County St. Louis		THE OTHER MOTHER	
3. Location of Negatives C.D.A.		5. Other Name(s)	
6. Specific Location 2000 Sidney -2002		16. Thematic Category Tenement	
7. City or Town If Rural, Township & Vicinity St. Louis		17. Date(s) or Period Mansard 1897 40/63	
8. Site Plan with North Arrow		18. Style or Design	
		19. Architect or Engineer	
9. Coordinates UTM Lat. Long.		20. Contractor or Builder poch RI RI RI	
10. Site II Building XI Structure II Object II		21. Original Use, if apparent Tenement D2E D1B	
11. On National Register? Yes II No XI		22. Present Use Commercial/Residential	
12. Is it Eligible? Yes II No XI		23. Ownership Public II Private XI	
13. Part of Estab. Yes II Hist. Dist.? No XI		24. Owner's Name & Address, if known Charles A. Connors, Jr. 2000 Sidney	
14. District Yes II Potent? No XI		25. Open to Public? Yes II No II	
15. Name of Established District		26. Local Contact Person or Organization CDA	
16. Further Description of Important Features		27. Other Surveys in Which Included	
<p>The Other Mother is a tenement structure. Restaurant on the 1st floor and presumably residential above. The roof is in the mansard style. Two stepped gables rise through the north facade. Another is on the corner of the structure. It also has 3 dormers. The glazing is 1 over 1. The entry is set in a massive Romanesque arch framed by Ionic Pilasters. This motif is repeated on a side entry and set of windows which are set under a coupled Romanesque arch. Cast iron storefront. Notable use of Terra Cotta.</p>			
43. History and Significance		44. Description of Environment and Outbuildings	
<p>State significance. A good example of its period and style. Very restrained.</p>		<p>A prominent corner location at Salena and Sidney.</p>	
45. Sources of Information		46. Prepared by K. Oestreich	
		47. Organization CDA	
		48. Date	
		49. Revision Date(s)	

State Historical Survey and Planning Office, State Capitol Building, Room B-25,
HISTORIC INVENTORY Jefferson City, Missouri 65101

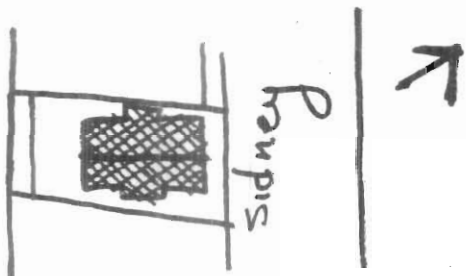
1. No.		4. Present Name(s)	
2. County St. Louis		5. Other Name(s)	
3. Location of Negatives C.D.A.			
6. Specific Location 2006-10 Sidney		16. Thematic Category Residential	28. No. of Stories 2
		17. Date(s) or Period c. 1895-1900 1907 65/59	29. Basement? Yes <input checked="" type="checkbox"/> No <input type="checkbox"/>
7. City or Town If Rural, Township & Vicinity St. Louis		18. Style or Design Vernacular	30. Foundation Material Limestone 43
8. Site Plan with North Arrow		19. Architect or Engineer Other 43	31. Wall Construction Masonry LB
		20. Contractor or Builder	32. Roof Type & Material Flat w/parapet F+Pe
		21. Original Use, if apparent Residential - 6-family OIB	33. No. of Bays Front Side 99
		22. Present Use Residential - 6-family	34. Wall Treatment Red Brick 30
		23. Ownership Public <input type="checkbox"/> Private <input checked="" type="checkbox"/>	35. Plan Shape rect.
		24. Owner's Name & Address, if known Erwin and Anna M. Engleet 2006 Sidney	36. Changes (Explain in #42) Addition <input type="checkbox"/> Altered <input type="checkbox"/> Moved <input type="checkbox"/>
9. Coordinates UTM Lat. Long.		25. Open to Public? Yes <input type="checkbox"/> No <input type="checkbox"/>	37. Condition Interior Exterior Good
10. Site <input type="checkbox"/> Building <input checked="" type="checkbox"/> Structure <input type="checkbox"/> Object <input type="checkbox"/>		26. Local Contact Person or Organization CDA	38. Preservation Underway? Yes <input type="checkbox"/> No <input checked="" type="checkbox"/>
11. On National Register? Yes <input type="checkbox"/> No <input checked="" type="checkbox"/>	12. Is it Eligible? Yes <input type="checkbox"/> No <input checked="" type="checkbox"/>	27. Other Surveys in Which Included	39. Endangered? By What? Yes <input type="checkbox"/> No <input checked="" type="checkbox"/>
13. Part of Estab. Hist. Dist.? Yes <input type="checkbox"/> No <input checked="" type="checkbox"/>	14. District Potent? Yes <input type="checkbox"/> No <input checked="" type="checkbox"/>		40. Visible from Public Road? Yes <input checked="" type="checkbox"/> No <input type="checkbox"/>
15. Name of Established District			41. Distance from and Frontage on Road 5'/60'
42. Further Description of Important Features A large 6-family apartment structure. All windows are flat headed. Limestone lintels are the 3 double entry doors. Glazing is 1 over 1. The building's important feature is its cast iron cornice. Limestone sills and steps. Wrought iron grills on windows. Wall treatment is red brick.			
43. History and Significance City significance. An important example of the use of cast iron cornices.			
44. Description of Environment and Outbuildings Located on busy Sidney. The streetscape on Sidney is as good as anywhere in St. Louis. Cast iron fence in front.			
45. Sources of Information		46. Prepared by K. Oestreich	
		47. Organization CDA	
		48. Date	49. Revision Date(s)

State Historical Survey and Planning Office, State Capitol Building, Room B-25,
HISTORIC INVENTORY Jefferson City, Missouri 65101

1. No.		4. Present Name(s)	
2. County St. Louis		5. Other Name(s)	
3. Location of Negatives C.D.A.			
6. Specific Location 2012 Sidney		16. Thematic Category Residential	28. No. of Stories 2
7. City or Town If Rural, Township & Vicinity St. Louis		17. Date(s) or Period c. 1885-90 1907 65/19	29. Basement? Yes <input checked="" type="checkbox"/> No <input type="checkbox"/>
8. Site Plan with North Arrow 		18. Style or Design Residential	30. Foundation Material Limestone 43
9. Coordinates UTM Lat. Long.		19. Architect or Engineer J. H. 59 40	31. Wall Construction Masonry LB
10. Site <input type="checkbox"/> Building <input checked="" type="checkbox"/> Structure <input type="checkbox"/> Object <input type="checkbox"/>		20. Contractor or Builder	32. Roof Type & Material Flat w/parapet Ft PR
11. On National Register? Yes <input type="checkbox"/> No <input checked="" type="checkbox"/>		21. Original Use, if apparent Residential DIA	33. No. of Bays Front Side 99
12. Is it Eligible? Yes <input type="checkbox"/> No <input checked="" type="checkbox"/>		22. Present Use Residential	34. Wall Treatment Red Brick 30
13. Part of Estab. Yes <input type="checkbox"/> Hist. Dist.? No <input checked="" type="checkbox"/>		23. Ownership Public <input type="checkbox"/> Private <input checked="" type="checkbox"/>	35. Plan Shape
14. District Yes <input type="checkbox"/> Potentially? No <input checked="" type="checkbox"/>		24. Owner's Name & Address, if known Issiah and Russell Bessier 2012 Sidney	36. Changes (Explain in #42) Addition <input type="checkbox"/> Altered <input type="checkbox"/> Moved <input type="checkbox"/>
15. Name of Established District		25. Open to Public? Yes <input type="checkbox"/> No <input checked="" type="checkbox"/>	37. Condition Interior Exterior Residential
42. Further Description of Important Features Very similar in style to the row-house next door. Again, glazing is 1 over 1. Windows are flat headed. Stone lintel over the entry which is recessed under the northwest corner. Limestone foundation. Again, the cast iron cornice is the important feature.		26. Local Contact Person or Organization CDA	38. Preservation Underway? Yes <input type="checkbox"/> No <input checked="" type="checkbox"/>
43. History and Significance City significance. A good example of the use of cast iron cornices.		27. Other Surveys in Which Included	39. Endangered? By What? Yes <input type="checkbox"/> No <input checked="" type="checkbox"/>
44. Description of Environment and Outbuildings Fronted by a cast iron fence.		40. Visible from Public Road? Yes <input checked="" type="checkbox"/> No <input type="checkbox"/>	
45. Sources of Information		41. Distance from and Frontage on Road 0'/30'	
		46. Prepared by K. Oestreich	
		47. Organization CDA	
		48. Date	49. Revision Date(s)

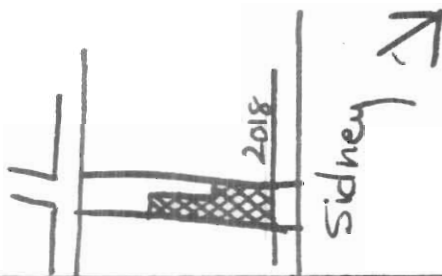



State Historical Survey and Planning Office, State Capitol Building, Room 8-25,
HISTORIC INVENTORY Jefferson City, Missouri 65101

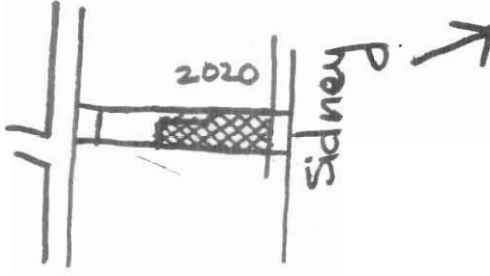
1. No.		4. Present Name(s)	
2. County St. Louis		5. Other Name(s)	
3. Location of Negatives C.D.A.			
6. Specific Location 2014-Sidney 16		16. Thematic Category Residential	
7. City or Town If Rural, Township & Vicinity St. Louis		17. Date(s) or Period c. 1890 40/52	
8. Site Plan with North Arrow 		18. Style or Design Mansard	
		19. Architect or Engineer other 30 P.R.I.	
		20. Contractor or Builder P.R.I.	
		21. Original Use, if apparent Residential - 2 family	
		22. Present Use Residential - 2 family	
		23. Ownership Public <input type="checkbox"/> Private <input checked="" type="checkbox"/>	
		24. Owner's Name & Address, if known Mary E. Morris 2014 Sidney	
9. Coordinates UTM Lat. Long.		25. Open to Public? Yes <input type="checkbox"/> No <input checked="" type="checkbox"/>	
10. Site <input type="checkbox"/> Building <input checked="" type="checkbox"/> Structure <input type="checkbox"/> Object <input type="checkbox"/>		26. Local Contact Person or Organization CDA	
11. On National Register? Yes <input type="checkbox"/> No <input checked="" type="checkbox"/>		27. Other Surveys in Which Included	
12. Is it Eligible? Yes <input type="checkbox"/> No <input checked="" type="checkbox"/>			
13. Part of Estab. Hist. Dist.? Yes <input type="checkbox"/> No <input checked="" type="checkbox"/>			
14. District Potent? Yes <input type="checkbox"/> No <input checked="" type="checkbox"/>			
15. Name of Established District		28. No. of Stories 2 1/2 3	
		29. Basement? Yes <input checked="" type="checkbox"/> No <input type="checkbox"/>	
		30. Foundation Material Limestone 43	
		31. Wall Construction Masonry LB	
		32. Roof Type & Material Mansard/Slate MN FT DR	
		33. No. of Bays Front 45 99 Side	
		34. Wall Treatment Red Brick 30	
		35. Plan Shape Rect.	
		36. Changes (Explain in #42) Addition <input type="checkbox"/> Altered <input type="checkbox"/> Moved <input type="checkbox"/>	
		37. Condition Interior Exterior Good	
		38. Preservation Underway? Yes <input type="checkbox"/> No <input checked="" type="checkbox"/>	
		39. Endangered? By What? Yes <input type="checkbox"/> No <input checked="" type="checkbox"/>	
		40. Visible from Public Road? Yes <input checked="" type="checkbox"/> No <input type="checkbox"/>	
		41. Distance from and Frontage on Road 15'/50'	
42. Further Description of Important Features A residential two-family structure. Mansard roof in variegated gray green slate in the fish-scale pattern, broken by two dormers. Pressed brick cornice and window hoods. Double entry in center. Dressed limestone foundation on both sides and front. Chain link fence in front.			
43. History and Significance City significance.			
44. Description of Environment and Outbuildings Part of Sidney's outstanding blockscape.			
45. Sources of Information			
46. Prepared by K. Oestreich			
47. Organization CDA			
48. Date		49. Revision Date(s)	




State Historical Survey and Planning Office, State Capitol Building, Room B-25,
HISTORIC INVENTORY Jefferson City, Missouri 65101

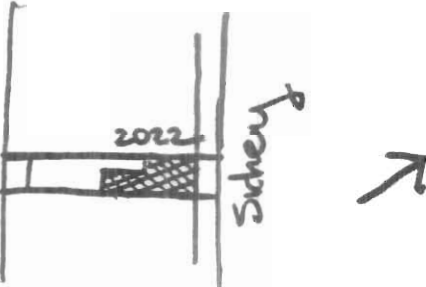
1. No.		4. Present Name(s)	
2. County St. Louis		5. Other Name(s)	
3. Location of Negatives C.D.A.			
6. Specific Location 2018 Sidney		16. Thematic Category Residential	
7. City or Town If Rural, Township & Vicinity St. Louis		17. Date(s) or Period c. 1880 1878 10/50	
8. Site Plan with North Arrow 		18. Style or Design Vernacular	
9. Coordinates Lat. UTM Long.		19. Architect or Engineer other 2040	
10. Site I: Building XI Structure I: Object I:		20. Contractor or Builder porch RI	
11. On National Register? Yes I: No XI		21. Original Use, if apparent Residential - rowhouse DIA	
12. Is it Eligible? Yes I: No XI		22. Present Use	
13. Part of Estab. Hist. Dist.? Yes I: No XI		23. Ownership Public I: Private XI	
14. District Potent? Yes I: No XI		24. Owner's Name & Address, if known Elvira Moll 2018 Sidney	
15. Name of Established District		25. Open to Public? Yes I: No XI	
		26. Local Contact Person or Organization CDA	
		27. Other Surveys in Which Included	
42. Further Description of Important Features One of a series of units in a large rowhouse. The units are done in the St. Louis Vernacular style adopted from the earlier Federal style. Features include gable roofs, narrow dormers, 2 over 2 glazing, red brick wall treatment and limestone foundation. Entries are recessed under the left, front corner of each unit. Original doors remain. 2018 is painted gray.		28. No. of Stories 2 1/2	
		29. Basement? Yes X: No I:	
		30. Foundation Material Limestone	
		31. Wall Construction Masonry	
		32. Roof Type & Material Gable/tarpaper GB 99	
		33. No. of Bays Front Side DR	
		34. Wall Treatment Red Brick	
		35. Plan Shape Rect.	
		36. Changes (Explain in #42) Addition I: Altered I: Moved I:	
		37. Condition Interior Exterior Fair	
		38. Preservation Underway? Yes I: No XI	
		39. Endangered? By What? Yes I: No XI	
		40. Visible from Public Road? Yes X: No I:	
		41. Distance from and Frontage on Road 15'/25'	
43. History and Significance City significance. A good example of its period and style. Rowhouses of this length are unusual.			
44. Description of Environment and Outbuildings Part of an outstanding Sidney Streetscape.			
45. Sources of Information		46. Prepared by K. Oestreich	
		47. Organization CDA	
		48. Date 49. Revision Date(s)	


State Historical Survey and Planning Office, State Capitol Building, Room 3-25,
HISTORIC INVENTORY Jefferson City, Missouri 65101

1. No.		4. Present Name(s)	
2. County St. Louis		5. Other Name(s)	
3. Location of Negatives C.D.A.			
6. Specific Location 2020 Sidney		16. Thematic Category Residential	
7. City or Town If Rural, Township & Vicinity St. Louis		17. Date(s) or Period C. 1880 1876 40/50	
8. Site Plan with North Arrow 		18. Style or Design Vernacular	
		19. Architect or Engineer pnh RI	
		20. Contractor or Builder Other 20-40	
		21. Original Use, if apparent Residential - rowhouse	
		22. Present Use Residential - rowhouse	
		23. Ownership Public <input type="checkbox"/> Private <input checked="" type="checkbox"/>	
		24. Owner's Name & Address, if known Elvira Moll	
9. Coordinates UTM Lat. Long.		25. Open to Public? Yes <input type="checkbox"/> No <input checked="" type="checkbox"/>	
10. Site <input type="checkbox"/> Building <input checked="" type="checkbox"/>		26. Local Contact Person or Organization CDA	
11. On National Register? Yes <input type="checkbox"/> No <input checked="" type="checkbox"/>		27. Other Surveys in Which Included	
12. Is it Eligible? Yes <input type="checkbox"/> No <input checked="" type="checkbox"/>			
13. Part of Estab. Hist. Dist.? Yes <input type="checkbox"/> No <input checked="" type="checkbox"/>			
14. District Potent? Yes <input type="checkbox"/> No <input checked="" type="checkbox"/>			
15. Name of Established District		28. No. of Stories 2 1/2	
		29. Basement? Yes <input checked="" type="checkbox"/> No <input type="checkbox"/>	
		30. Foundation Material Limestone 43	
		31. Wall Construction Masonry LB	
		32. Roof Type & Material Gable/Tarpaper GB 99	
		33. No. of Bays Front Side DR	
		34. Wall Treatment Red Brick	
		35. Plan Shape Rect.	
		36. Changes (Explain in #42) Addition Altered Moved	
		37. Condition Interior Exterior Fair	
		38. Preservation Underway? Yes <input type="checkbox"/> No <input checked="" type="checkbox"/>	
		39. Endangered? By What? Yes <input type="checkbox"/> No <input checked="" type="checkbox"/>	
		40. Visible from Public Road? Yes <input checked="" type="checkbox"/> No <input type="checkbox"/>	
		41. Distance from and Frontage on Road 15'/25'	
42. Further Description of Important Features One of a series of units in a large rowhouse. The units are done in the St. Louis Vernacular style, adopted from the earlier Federal style. Features include gable roofs, narrow dormers, 2 over 2 glazing, red brick wall treatment and limestone foundation. Entires are recessed under the left, front corner of each unit. Original doors remain. The front facade of 2020 is painted grey.			
43. History and Significance City significance. A good example of its period and style. Rowhouses of this length are unusual.			
44. Description of Environment and Outbuildings Part of an outstanding Sidney Streetscape.			
45. Sources of Information			
46. Prepared by K. Oestreich			
47. Organization CDA			
48. Date		49. Revision Date(s)	

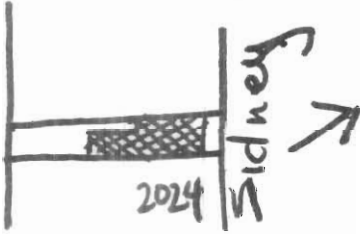


State Historical Survey and Planning Office, State Capitol Building, Room B-25,
HISTORIC INVENTORY Jefferson City, Missouri 65101

1. No.		4. Present Name(s)	
2. County St. Louis		5. Other Name(s)	
3. Location of Negatives C.D.A.			
6. Specific Location 2022 Sidney		16. Thematic Category Residential	
7. City or Town If Rural, Township & Vicinity St. Louis		17. Date(s) or Period c. 1880 1876 40/50	
8. Site Plan with North Arrow 		18. Style or Design Vernacular other 20 40	
		19. Architect or Engineer pnc R	
		20. Contractor or Builder	
		21. Original Use, if apparent Residential - rowhouse DIA	
		22. Present Use Residential - rowhouse	
		23. Ownership Public <input type="checkbox"/> Private <input checked="" type="checkbox"/>	
		24. Owner's Name & Address, if known Frank Govro 2022 Sidney	
9. Coordinates UTM Lat. Long.		25. Open to Public? Yes <input type="checkbox"/> No <input checked="" type="checkbox"/>	
10. Site <input type="checkbox"/> Building <input checked="" type="checkbox"/> Structure <input type="checkbox"/> Object <input type="checkbox"/>		26. Local Contact Person or Organization CDA	
11. On National Register? Yes <input type="checkbox"/> No <input checked="" type="checkbox"/>		27. Other Surveys in Which Included	
12. Is it Eligible? Yes <input type="checkbox"/> No <input checked="" type="checkbox"/>			
13. Part of Estab. Hist. Dist.? Yes <input type="checkbox"/> No <input checked="" type="checkbox"/>			
14. District Potent.? Yes <input type="checkbox"/> No <input checked="" type="checkbox"/>			
15. Name of Established District		28. No. of Stories 2 1/2 - 1	
		29. Basement? Yes <input checked="" type="checkbox"/> No <input type="checkbox"/>	
		30. Foundation Material Limestone 43	
		31. Wall Construction Masonry LB	
		32. Roof Type & Material Gable/Tarpaper GB 99	
		33. No. of Bays Front Side DR	
		34. Wall Treatment Red Brick	
		35. Plan Shape Rect.	
		36. Changes (Explain in #42) Addition <input type="checkbox"/> Altered <input type="checkbox"/> Moved <input type="checkbox"/>	
		37. Condition Interior Exterior Fair	
		38. Preservation Underway? Yes <input type="checkbox"/> No <input checked="" type="checkbox"/>	
		39. Endangered? By What? Yes <input type="checkbox"/> No <input checked="" type="checkbox"/>	
		40. Visible from Public Road? Yes <input checked="" type="checkbox"/> No <input type="checkbox"/>	
		41. Distance from and Frontage on Road 15'/25'	
42. Further Description of Important Features One of a series of units in a large rowhouse. The units are done in the St. Louis Vernacular style adopted from the earlier Federal style. Features include gable roofs, narrow dormers, 2 over 2 glazing, red brick wall treatment and limestone foundation. Entries are recessed under the left, front corner of each unit. Original doors remain. This unit is in very good condition - it has been tuckpointed very recently.			
43. History and Significance City significance. A good example of its period and style. Rowhouses of this length are unusual.			
44. Description of Environment and Outbuildings Part of an outstanding Sidney Streetscape.			
45. Sources of Information		46. Prepared by K. Oestreich	
		47. Organization CDA	
		48. Date 49. Revision Date(s)	

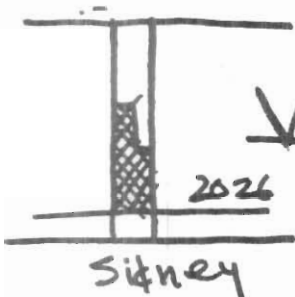


State Historical Survey and Planning Office, State Capitol Building, Room B-25,
HISTORIC INVENTORY Jefferson City, Missouri 65101

1. No.		4. Present Name(s)	
2. County St. Louis		5. Other Name(s)	
3. Location of Negatives C.D.A.			
6. Specific Location 2024 Sidney		16. Thematic Category Residential	
7. City or Town If Rural, Township & Vicinity St. Louis		17. Date(s) or Period c. 1880 1876 40/50	
8. Site Plan with North Arrow 		18. Style or Design Vernacular	
		19. Architect or Engineer other 20 40	
		20. Contractor or Builder Fitch RI	
		21. Original Use, if apparent Residential - rowhouse OIA	
		22. Present Use Residential - rowhouse	
		23. Ownership Public <input type="checkbox"/> Private <input checked="" type="checkbox"/>	
		24. Owner's Name & Address, if known Francis S. Goddard 2024 Sidney	
9. Coordinates UTM Lat. Long.		25. Open to Public? Yes <input type="checkbox"/> No <input checked="" type="checkbox"/>	
10. Site <input type="checkbox"/> Building <input checked="" type="checkbox"/> Structure <input type="checkbox"/> Object <input type="checkbox"/>		26. Local Contact Person or Organization CDA	
11. On National Register? Yes <input type="checkbox"/> No <input checked="" type="checkbox"/>		27. Other Surveys in Which Included	
12. Is it Eligible? Yes <input type="checkbox"/> No <input checked="" type="checkbox"/>			
13. Part of Estab. Hist. Dist.? Yes <input type="checkbox"/> No <input checked="" type="checkbox"/>		28. No. of Stories 2 1/2	
14. District Potent? Yes <input type="checkbox"/> No <input checked="" type="checkbox"/>		29. Basement? Yes <input checked="" type="checkbox"/> No <input type="checkbox"/>	
15. Name of Established District		30. Foundation Material 43	
		31. Wall Construction Masonry LB	
		32. Roof Type & Material Gable/tarpaper GB 99	
		33. No. of Bays Front Side DR	
		34. Wall Treatment Red Brick 30	
		35. Plan Shape RC	
		36. Changes (Explain in #42) Addition <input type="checkbox"/> Altered <input type="checkbox"/> Moved <input type="checkbox"/>	
		37. Condition Interior Exterior Fair	
		38. Preservation Underway? Yes <input type="checkbox"/> No <input checked="" type="checkbox"/>	
		39. Endangered? By What? Yes <input type="checkbox"/> No <input checked="" type="checkbox"/>	
		40. Visible from Public Road? Yes <input checked="" type="checkbox"/> No <input type="checkbox"/>	
		41. Distance from and Frontage on Road 15'/25'	
42. Further Description of Important Features One of a series of units in a large rowhouse. The units are done in the St. Louis Vernacular style adopted from the earlier Federal style. Features include gable roofs, narrow dormers, 2 over 2 glazing, red brick wall treatment and limestone foundation. Entries are recessed under the left, front corner of each unit. Original doors remain. The front facade is painted red on 2024.			
43. History and Significance City significance. A good example of its period and style. Rowhouses of this length are unusual.			
44. Description of Environment and Outbuildings Part of an outstanding Sidney Streetscape.			
45. Sources of Information		46. Prepared by K. Oestreich	
		47. Organization CDA	
		48. Date 49. Revision Date(s)	





State Historical Survey and Planning Office, State Capitol Building, Room 8-25,
HISTORIC INVENTORY Jefferson City, Missouri 65101

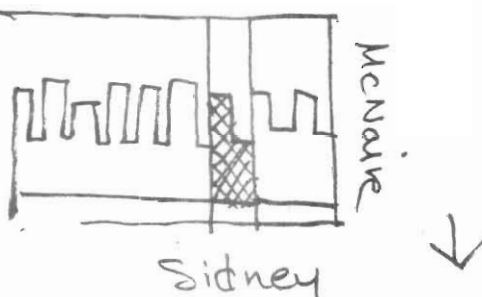
1. No.		4. Present Name(s)	
2. County St. Louis		5. Other Name(s)	
3. Location of Negatives C.D.A.			
6. Specific Location 2026 Sidney and 28		16. Thematic Category Residential	
7. City or Town If Rural, Township & Vicinity St. Louis		17. Date(s) or Period c. 1880	
8. Site Plan with North Arrow 		18. Style or Design Vernacular	
		19. Architect or Engineer	
		20. Contractor or Builder	
		21. Original Use, if apparent Residential - rowhouse	
		22. Present Use Residential - rowhouse	
		23. Ownership Public <input type="checkbox"/> Private <input checked="" type="checkbox"/>	
		24. Owner's Name & Address, if known Robert A. Henke 2026 Sidney	
9. Coordinates Lat. UTM Long.		25. Open to Public? Yes <input type="checkbox"/> No <input checked="" type="checkbox"/>	
10. Site <input type="checkbox"/> Building <input checked="" type="checkbox"/> Structure <input type="checkbox"/> Object <input checked="" type="checkbox"/>		26. Local Contact Person or Organization CDA	
11. On National Register? Yes <input type="checkbox"/> No <input checked="" type="checkbox"/>		27. Other Surveys in Which Included	
12. Is It Eligible? Yes <input type="checkbox"/> No <input checked="" type="checkbox"/>			
13. Part of Estab. Hist. Dist.? Yes <input type="checkbox"/> No <input checked="" type="checkbox"/>		28. No. of Stories 2 1/2 - 1	
14. District Potent? Yes <input type="checkbox"/> No <input checked="" type="checkbox"/>		29. Basement? Yes <input checked="" type="checkbox"/> No <input type="checkbox"/>	
15. Name of Established District		30. Foundation Material Limestone	
		31. Wall Construction Masonry	
		32. Roof Type & Material Gable/Tarpaper GB GB 99	
		33. No. of Bays Front Side DR	
		34. Wall Treatment Red Brick	
		35. Plan Shape Rect.	
		36. Changes (Explain in #42) Addition <input type="checkbox"/> Altered <input type="checkbox"/> Moved <input type="checkbox"/>	
		37. Condition Interior <input type="checkbox"/> Exterior Fair	
		38. Preservation Underway? Yes <input type="checkbox"/> No <input checked="" type="checkbox"/>	
		39. Endangered? By What? Yes <input type="checkbox"/> No <input checked="" type="checkbox"/>	
		40. Visible from Public Road? Yes <input checked="" type="checkbox"/> No <input type="checkbox"/>	
		41. Distance from and Frontage on Road 15' / 25'	
42. Further Description of Important Features One of a series of units in a large rowhouse. The units are done in the St. Louis Vernacular style adopted from the earlier Federal style. Features include gable roofs, narrow dormers, 2 over 2 glazing, red brick wall treatment and limestone foundation. Entires are recessed under the left, front corner of each unit. Original doors remain. The front facade is painted red.			
43. History and Significance City significance. A good example of its period and style. Rowhouses of this length are unusual.			
44. Description of Environment and Outbuildings Part of an outstanding Sidney Streetscape.			
45. Sources of Information		46. Prepared by K. Oestreich	
		47. Organization CDA	
		48. Date	
		49. Revision Date(s)	



State Historical Survey and Planning Office, State Capitol Building, Room B-25,
HISTORIC INVENTORY Jefferson City, Missouri 65101

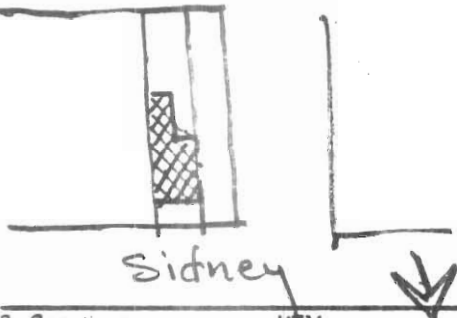
1. No.		4. Present Name(s)	
2. County St. Louis		5. Other Name(s)	
3. Location of Negatives C.D.A.			
6. Specific Location 2030 Sidney		16. Thematic Category Residential	
7. City or Town If Rural, Township & Vicinity St. Louis		17. Date(s) or Period c. 1880 1876 90/150	
8. Site Plan with North Arrow 		18. Style or Design Vernacular	
		19. Architect or Engineer Poch	
		20. Contractor or Builder	
		21. Original Use, if apparent Residential Rowhouse	
		22. Present Use Residential Rowhouse	
		23. Ownership Public <input type="checkbox"/> Private <input checked="" type="checkbox"/>	
		24. Owner's Name & Address, if known Rose, B. Green & Rose B. O'Shea 2030 Sidney	
9. Coordinates Lat. UTM Long.		25. Open to Public? Yes <input type="checkbox"/> No <input checked="" type="checkbox"/>	
10. Site <input type="checkbox"/> Building <input checked="" type="checkbox"/> Structure <input type="checkbox"/> Object <input checked="" type="checkbox"/>		26. Local Contact Person or Organization CDA	
11. On National Register? Yes <input type="checkbox"/> No <input checked="" type="checkbox"/>		27. Other Surveys in Which Included	
12. Is it Eligible? Yes <input type="checkbox"/> No <input checked="" type="checkbox"/>			
13. Part of Estab. Hist. Dist.? Yes <input type="checkbox"/> No <input checked="" type="checkbox"/>			
14. District Potent? Yes <input type="checkbox"/> No <input checked="" type="checkbox"/>			
15. Name of Established District		28. No. of Stories 2 1/2 - 2	
		29. Basement? Yes <input checked="" type="checkbox"/> No <input type="checkbox"/>	
		30. Foundation Material Limestone	
		31. Wall Construction Masonry	
		32. Roof Type & Material Gable/Tarpaper GB SD 99	
		33. No. of Bays Front Side DR	
		34. Wall Treatment Red Brick	
		35. Plan Shape Rect.	
		36. Changes (Explain in #42) Addition <input type="checkbox"/> Altered <input type="checkbox"/> Moved <input type="checkbox"/>	
		37. Condition Interior <input type="checkbox"/> Exterior Fair	
		38. Preservation Underway? Yes <input type="checkbox"/> No <input checked="" type="checkbox"/>	
		39. Endangered? By What? Yes <input type="checkbox"/> No <input checked="" type="checkbox"/>	
		40. Visible from Public Road? Yes <input checked="" type="checkbox"/> No <input type="checkbox"/>	
		41. Distance from and Frontage on Road 15' / 25'	
42. Further Description of Important Features One of a series of units in a large row house. The units are done in the St. Louis Vernacular style adopted from the earlier federal style. Features include gable roofs, narrow dormers, 2 over 2 glazing, red brick wall treatment and limestone foundation. Entries are recessed under the left front corner of each unit. Original doors remain.			
			
43. History and Significance City significance. A good example of its period and style. Row houses of this length are unusual. Cast iron fence in front.			
44. Description of Environment and Outbuildings Part of an outstanding Sidney Streetscape.			
45. Sources of Information		46. Prepared by K. Oestreich	
		47. Organization CDA	
		48. Date	49. Revision Date(s)

State Historical Survey and Planning Office, State Capitol Building, Room B-25,
HISTORIC INVENTORY Jefferson City, Missouri 65101

1. No.		4. Present Name(s)	
2. County St. Louis		5. Other Name(s)	
3. Location of Negatives C.D.A.			
6. Specific Location 2032 Sidney		16. Thematic Category Residential	
		17. Date(s) or Period c. 1880 1876 40/50	
7. City or Town If Rural, Township & Vicinity St. Louis		18. Style or Design Vernacular	
8. Site Plan with North Arrow 		19. Architect or Engineer other 20 40	
		20. Contractor or Builder Porch 21	
		21. Original Use, if apparent Residential Row House 21A	
		22. Present Use	
9. Coordinates UTM Lat. Long.		23. Ownership Public <input type="checkbox"/> Private <input checked="" type="checkbox"/>	
10. Site <input type="checkbox"/> Building <input checked="" type="checkbox"/> Structure <input type="checkbox"/> Object <input type="checkbox"/>		24. Owner's Name & Address, if known Nancy R. Lewis & Mark P. Hinrichs 2032 Sidney	
11. On National Register? Yes <input type="checkbox"/> No <input checked="" type="checkbox"/>		25. Open to Public? Yes <input type="checkbox"/> No <input checked="" type="checkbox"/>	
12. Is it Eligible? Yes <input type="checkbox"/> No <input checked="" type="checkbox"/>		26. Local Contact Person or Organization CDA	
13. Part of Estab. Hist. Dist.? Yes <input type="checkbox"/> No <input checked="" type="checkbox"/>		27. Other Surveys in Which Included	
14. District Potent? Yes <input checked="" type="checkbox"/> No <input type="checkbox"/>			
15. Name of Established District		28. No. of Stories 2 1/2 - 2	
		29. Basement? Yes <input checked="" type="checkbox"/> No <input type="checkbox"/>	
		30. Foundation Material Limestone 43	
		31. Wall Construction Masonry LB	
		32. Roof Type & Material Gable/Tarpaper GBS 99	
		33. No. of Bays Front Side DR	
		34. Wall Treatment Red Brick 30	
		35. Plan Shape rectangular	
		36. Changes (Explain in #42) Addition Altered Moved	
		37. Condition Interior Exterior Fair	
		38. Preservation Underway? Yes <input checked="" type="checkbox"/> No <input type="checkbox"/>	
		39. Endangered? By What? Yes <input type="checkbox"/> No <input checked="" type="checkbox"/>	
		40. Visible from Public Road? Yes <input checked="" type="checkbox"/> No <input type="checkbox"/>	
		41. Distance from and Frontage on Road 15' / 25'	
42. Further Description of Important Features One of a series of units in a large row house. The units are done in the St. Louis vernacular style adopted from the earlier federal style. Features include gable roofs, narrow dormers, 2 over 2 glazing, red brick wall treatment and limestone foundation. Entries are recessed under the left front corner of each unit. Original doors remain. A great deal of recent work has been done on this house. Obviously it is in restoration hands.			
43. History and Significance City significance. A good example of its period and style. Row houses of this length are unusual.			
44. Description of Environment and Outbuildings Part of an outstanding Sydney streetscape.			
45. Sources of Information		46. Prepared by K. Oestreich	
		47. Organization CDA	
		48. Date	
		49. Revision Date(s)	

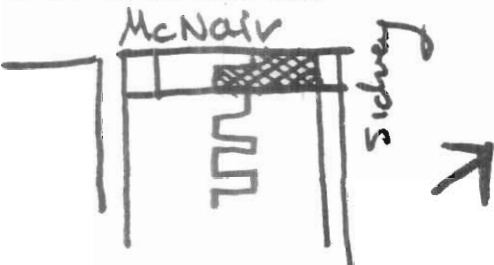


State Historical Survey and Planning Office, State Capitol Building, Room B-25,
HISTORIC INVENTORY Jefferson City, Missouri 65101

1. No.		4. Present Name(s)	
2. County St. Louis		5. Other Name(s)	
3. Location of Negatives C.D.A.			
6. Specific Location 2034 Sidney		16. Thematic Category Residential	28. No. of Stories 2 1/2 - 2
7. City or Town If Rural, Township & Vicinity St. Louis		17. Date(s) or Period c. 1880	29. Basement? Yes <input checked="" type="checkbox"/> No <input type="checkbox"/>
8. Site Plan with North Arrow 		18. Style or Design Vernacular	30. Foundation Material Limestone
9. Coordinates Lat. _____ Long. _____ UTM		19. Architect or Engineer	31. Wall Construction Masonry
10. Site Building X Structure Object		20. Contractor or Builder	32. Roof Type & Material Gable/Tarpaper GBSD 99
11. On National Register? Yes <input type="checkbox"/> No <input checked="" type="checkbox"/>		21. Original Use, if apparent Residential Row House	33. No. of Bays Front _____ Side _____
12. Is it Eligible? Yes <input type="checkbox"/> No <input checked="" type="checkbox"/>		22. Present Use Residential Row House	34. Wall Treatment Red Brick
13. Part of Estab. Hist. Dist.? Yes <input type="checkbox"/> No <input checked="" type="checkbox"/>		23. Ownership Public <input type="checkbox"/> Private <input checked="" type="checkbox"/>	35. Plan Shape rectangular
14. District Potent? Yes <input type="checkbox"/> No <input checked="" type="checkbox"/>		24. Owner's Name & Address, if known Piersma, Erhart Renovation Company	36. Changes (Explain in #42) Addition <input type="checkbox"/> Altered <input type="checkbox"/> Moved <input type="checkbox"/>
15. Name of Established District		25. Open to Public? Yes <input type="checkbox"/> No <input checked="" type="checkbox"/>	37. Condition Interior _____ Exterior <u>Fair</u>
		26. Local Contact Person or Organization CDA	38. Preservation Underway? Yes <input type="checkbox"/> No <input checked="" type="checkbox"/>
		27. Other Surveys in Which Included	39. Endangered? By What? Yes <input type="checkbox"/> No <input checked="" type="checkbox"/>
			40. Visible from Public Road? Yes <input checked="" type="checkbox"/> No <input type="checkbox"/>
			41. Distance from and Frontage on Road 15' / 25'
42. Further Description of Important Features One of a series of units in a large row house. The units are done in the St. Louis vernacular style adopted from the earlier federal style. Features include gable roofs narrow dormers, 2 over 2 glazing, red brick wall treatment and limestone foundation. Entries are recessed under the left front corner of each unit. Original doors remain. Large incongruous awning over the door.			
43. History and Significance City significance. A good example of its period and style. Row houses of this length are unusual.			
44. Description of Environment and Outbuildings Part of an outstanding Sydney streetscape.			
45. Sources of Information		46. Prepared by K. Oestreich	
		47. Organization CDA	
		48. Date	49. Revision Date(s)

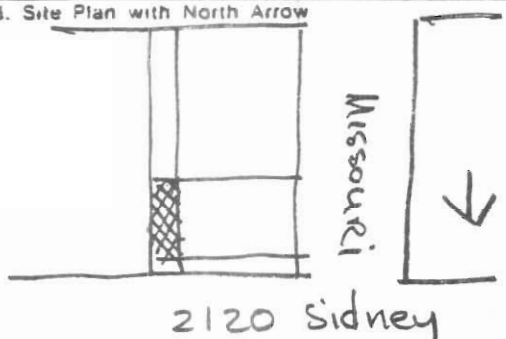


State Historical Survey and Planning Office, State Capitol Building, Room B-25,
HISTORIC INVENTORY Jefferson City, Missouri 65101

1. No.		4. Present Name(s)	
2. County St. Louis		5. Other Name(s)	
3. Location of Negatives C.D.A.			
6. Specific Location 2036 Sidney		16. Thematic Category Residential	28. No. of Stories 2½
7. City or Town If Rural, Township & Vicinity St. Louis		17. Date(s) or Period c. 1880 1876 40/50	29. Basement? Yes <input checked="" type="checkbox"/> No <input type="checkbox"/>
8. Site Plan with North Arrow 		18. Style or Design Vernacular	30. Foundation Material Limestone
9. Coordinates UTM Lat. Long.		19. Architect or Engineer pck R	31. Wall Construction Masonry LB
10. Site: Building X Structure: Object: I		20. Contractor or Builder	32. Roof Type & Material Gable/tarpaper GB 99 CR
11. On National Register? Yes <input type="checkbox"/> No <input checked="" type="checkbox"/>		21. Original Use, if apparent Residential - rowhouse DIA	33. No. of Bays Front Side
12. Is it Eligible? Yes <input type="checkbox"/> No <input checked="" type="checkbox"/>		22. Present Use Residential - rowhouse	34. Wall Treatment Red brick 30
13. Part of Estab. Hist. Dist.? Yes <input type="checkbox"/> No <input checked="" type="checkbox"/>		23. Ownership Public <input type="checkbox"/> Private <input checked="" type="checkbox"/>	35. Plan Shape Rect.
14. District Potent? Yes <input type="checkbox"/> No <input checked="" type="checkbox"/>		24. Owner's Name & Address, if known George Lincoln 2036 Sidney	36. Changes (Explain in #42) Addition <input type="checkbox"/> Altered <input type="checkbox"/> Moved <input type="checkbox"/>
15. Name of Established District		25. Open to Public? Yes <input type="checkbox"/> No <input checked="" type="checkbox"/>	37. Condition Interior Exterior Fair
42. Further Description of Important Features One of a series of units in a large rowhouse. The units are done in the St. Louis Vernacular style adopted from the earlier Federal style. Features include gable roofs, narrow dormers, 2 over 2 glazing, red brick wall treatment and limestone foundation. Entries are recessed under the left, front corner of each unit. Original doors remain.		26. Local Contact Person or Organization CDA	38. Preservation Underway? Yes <input type="checkbox"/> No <input checked="" type="checkbox"/>
43. History and Significance City significance. A good example of its period and style. Rowhouses of this length are unusual.		27. Other Surveys in Which Included	39. Endangered? By What? Yes <input type="checkbox"/> No <input checked="" type="checkbox"/>
44. Description of Environment and Outbuildings Part of an outstanding Sidney Streetscape.		40. Visible from Public Road? Yes <input checked="" type="checkbox"/> No <input type="checkbox"/>	
45. Sources of Information		41. Distance from and Frontage on Road 15'/25'	
		46. Prepared by K. Oestreich	
		47. Organization CDA	
		48. Date 49. Revision Call(s)	

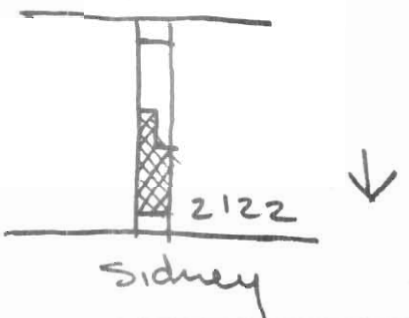


State Historical Survey and Planning Office, State Capitol Building, Room B-25,
HISTORIC INVENTORY Jefferson City, Missouri 65101

1. No.		4. Present Name(s)	
2. County St. Louis		5. Other Name(s)	
3. Location of Negatives C.D.A.			
6. Specific Location 2120 Sidney		16. Thematic Category Residential	
7. City or Town If Rural, Township & Vicinity St. Louis		17. Date(s) or Period c. 1880 1877 10/50	
8. Site Plan with North Arrow 		18. Style or Design Vernacular	
9. Coordinates UTM Lat. Long.		19. Architect or Engineer Other 30 20	
10. Site Building X Structure Object		20. Contractor or Builder Rich RI	
11. On National Register? Yes <input type="checkbox"/> No <input checked="" type="checkbox"/>		21. Original Use, if apparent Residential OIA	
12. Is it Eligible? Yes <input type="checkbox"/> No <input checked="" type="checkbox"/>		22. Present Use Residential	
13. Part of Estab. Hist. Dist.? Yes <input type="checkbox"/> No <input checked="" type="checkbox"/>		23. Ownership Public <input type="checkbox"/> Private <input checked="" type="checkbox"/>	
14. District Potent'l? Yes <input type="checkbox"/> No <input checked="" type="checkbox"/>		24. Owner's Name & Address, if known Land Reutilization Authority	
15. Name of Established District		25. Open to Public? Yes <input type="checkbox"/> No <input checked="" type="checkbox"/>	
42. Further Description of Important Features Part of a row of five houses. Obviously they are individually owned as they vary greatly in terms of maintenance and condition. They are Vernacular in style with influences derived from the earlier Federal style of arch. Features include a gable roof treated in tarpaper, ornate wooden cornice. All glazing is 2 over 2 set into segmental brick arches. The lintels are carved, sills are wood. The foundation is limestone. It does not appear to have a basement. Entries are to the right side of		26. Local Contact Person or Organization CDA	
43. History and Significance each individual structure and are recessed about 3 feet, set into circular headed arch. 2120 is well maintained. An important example of St. Louis rowhouse construction. City significance.		27. Other Surveys in Which Included	
44. Description of Environment and Outbuildings		28. No. of Stories 2 1/2	
45. Sources of Information 20-22 good condition 24 perhaps being rehabbed 26-28 poor - boarded.		29. Basement? Yes <input type="checkbox"/> No <input checked="" type="checkbox"/>	
		30. Foundation Material Limestone 43	
		31. Wall Construction Masonry LB	
		32. Roof Type & Material Gable/Tarpaper GB LR	
		33. No. of Bays Front Side 99	
		34. Wall Treatment Red Brick	
		35. Plan Shape Rect.	
		36. Changes (Explain in #42) Addition <input type="checkbox"/> Altered <input type="checkbox"/> Moved <input type="checkbox"/>	
		37. Condition Interior Fair Exterior Fair	
		38. Preservation Underway? Yes <input type="checkbox"/> No <input checked="" type="checkbox"/>	
		39. Endangered? By What? Yes <input checked="" type="checkbox"/> No <input type="checkbox"/> Poor condition	
		40. Visible from Public Road? Yes <input checked="" type="checkbox"/> No <input type="checkbox"/>	
		41. Distance from and Frontage on Road 12'/110'	
		46. Prepared by K. Oestreich	
		47. Organization CDA	
		48. Date 49. Revision Date(s)	

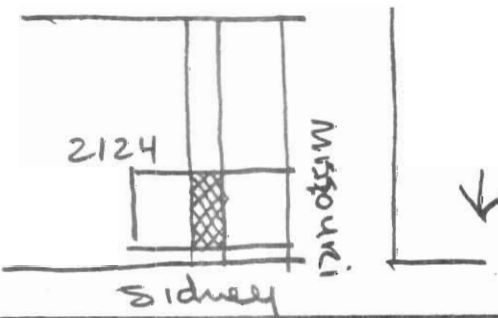


State Historical Survey and Planning Office, State Capitol Building, Room B-25,
HISTORIC INVENTORY Jefferson City, Missouri 65101

1. No.		4. Present Name(s)	
2. County St. Louis		5. Other Name(s)	
3. Location of Negatives C.D.A.			
6. Specific Location 2122 Sidney		16. Thematic Category Residential	
7. City or Town If Rural, Township & Vicinity St. Louis		17. Date(s) or Period c. 1880 1877 40/50	
8. Site Plan with North Arrow 		18. Style or Design Vernacular	
		19. Architect or Engineer P.O.H. R.I.	
		20. Contractor or Builder	
		21. Original Use, if apparent Residential	
		22. Present Use Residential	
		23. Ownership Public <input type="checkbox"/> Private <input checked="" type="checkbox"/>	
		24. Owner's Name & Address, if known Land Reutilization Authority	
9. Coordinates UTM Lat. Long.		25. Open to Public? Yes <input type="checkbox"/> No <input checked="" type="checkbox"/>	
10. Site <input type="checkbox"/> Building <input checked="" type="checkbox"/> Structure <input type="checkbox"/> Object <input checked="" type="checkbox"/>		26. Local Contact Person or Organization CDA	
11. On National Register? Yes <input type="checkbox"/> No <input checked="" type="checkbox"/>		27. Other Surveys in Which Included	
12. Is It Eligible? Yes <input type="checkbox"/> No <input checked="" type="checkbox"/>			
13. Part of Estab. Hist. Dist.? Yes <input type="checkbox"/> No <input checked="" type="checkbox"/>			
14. District Potent'ly? Yes <input type="checkbox"/> No <input checked="" type="checkbox"/>			
15. Name of Established District		28. No. of Stories 2 1/2	
		29. Basement? Yes <input type="checkbox"/> No <input checked="" type="checkbox"/>	
		30. Foundation Material Limestone 43	
		31. Wall Construction Masonry LB	
		32. Roof Type & Material Gable/Tarpaper GB DR	
		33. No. of Bays Front Side 99	
		34. Wall Treatment Red Brick	
		35. Plan Shape Rect.	
		36. Changes (Explain in #42) Addition <input type="checkbox"/> Altered <input type="checkbox"/> Moved <input type="checkbox"/>	
		37. Condition Interior Fair Exterior Fair	
		38. Preservation Underway? Yes <input type="checkbox"/> No <input checked="" type="checkbox"/>	
		39. Endangered? By What? Yes <input checked="" type="checkbox"/> No <input type="checkbox"/> Poor condition	
		40. Visible from Public Road? Yes <input checked="" type="checkbox"/> No <input type="checkbox"/>	
		41. Distance from and Frontage on Road 12'/110'	
42. Further Description of Important Features Part of a row of five houses. Obviously they are individually owned as they vary greatly in terms of maintenance and condition. They are Vernacular in style with influences derived from the earlier Federal style of arch. Features include a gable roof treated in tarpaper, ornate wooden cornice. All glazing is 2 over 2 set into segmental brick arches. The lintels are carved, sills are wood. The foundation is limestone. It does not appear to have a basement. Entires are to the right side of each			
43. History and Significance individual structure and are recessed about 3 feet - set into circular headed arch. 2122 is in fairly good condition. An important example of St. Louis rowhouse construction. City significance.			
44. Description of Environment and Outbuildings:			
45. Sources of Information 20-22 good condition 24 perhaps being rehabbed 26-28 poor - boarded.			
46. Prepared by K. Oestreich			
47. Organization CDA			
48. Date		49. Revision: Date(s)	

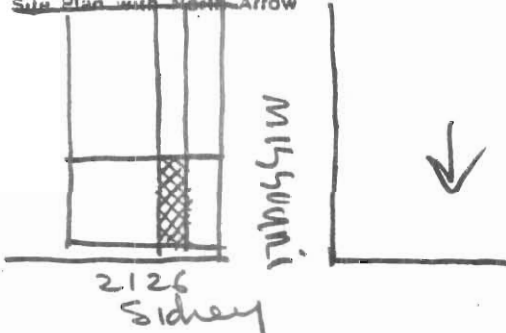


State Historical Survey and Planning Office, State Capitol Building, Room B-25,
HISTORIC INVENTORY Jefferson City, Missouri 65101

1. No.		4. Present Name(s)	
2. County St. Louis		5. Other Name(s)	
3. Location of Negatives C.D.A.			
6. Specific Location 2124 Sidney		16. Thematic Category Residential	
7. City or Town If Rural, Township & Vicinity St. Louis		17. Date(s) or Period c. 1880 1877 40/50	
8. Site Plan with North Arrow 		18. Style or Design Vernacular	
9. Coordinates Lat. UTM Long.		19. Architect or Engineer R1	
10. Site I: Building XI Structure I: Object I:		20. Contractor or Builder	
11. On National Register? Yes <input type="checkbox"/> No <input checked="" type="checkbox"/>		21. Original Use, if apparent Residential	
12. Is it Eligible? Yes <input type="checkbox"/> No <input checked="" type="checkbox"/>		22. Present Use Residential	
13. Part of Estab. Hist. Dist.? Yes <input type="checkbox"/> No <input checked="" type="checkbox"/>		23. Ownership Public <input type="checkbox"/> Private <input checked="" type="checkbox"/>	
14. District Potent? Yes <input type="checkbox"/> No <input checked="" type="checkbox"/>		24. Owner's Name & Address, if known Geraldine Moss 1924 Sidney	
15. Name of Established District		25. Open to Public? Yes <input type="checkbox"/> No <input checked="" type="checkbox"/>	
42. Further Description of Important Features Part of a row of five houses. Obviously they are individually owned as they vary greatly in terms of maintenance and condition. They are Vernacular in style with influences derived from the earlier Federal style of arch. Features include a gable roof treated in tarpaper, ornate wooden cornice. All glazing is 2 over 2 set into segmental brick arches. The lintels are carved, sills are wood. The foundation is limestone. It does not appear to have a basement. Entries are to the right side of each		26. Local Contact Person or Organization CDA	
43. History and Significance individual structure and are recessed about 3 feet, set into circular headed arch. The structure may be vacant but there are some signs of rehabilitation. An important example of St. Louis rowhouse construction. City significance.		27. Other Surveys in Which Included	
44. Description of Environment and Outbuildings		28. No. of Stories 2 1/2	
45. Sources of Information 20-22 good condition 24 perhaps being rehabbed 26-28 poor - boarded.		29. Basement? Yes <input type="checkbox"/> No <input checked="" type="checkbox"/>	
		30. Foundation Material Limestone	
		31. Wall Construction Masonry	
		32. Roof Type & Material Gable/Tarpaper CB DR	
		33. No. of Bays Front Side 99	
		34. Wall Treatment Red Brick	
		35. Plan Shape Rect.	
		36. Changes (Explain in #42) Addition <input type="checkbox"/> Altered <input type="checkbox"/> Moved <input type="checkbox"/>	
		37. Condition Interior Fair Exterior Fair	
		38. Preservation Underway? Yes <input type="checkbox"/> No <input checked="" type="checkbox"/>	
		39. Endangered? By What? Yes <input checked="" type="checkbox"/> No <input type="checkbox"/> Poor condition	
		40. Visible from Public Road? Yes <input checked="" type="checkbox"/> No <input type="checkbox"/>	
		41. Distance from and Frontage on Road 12'/110'	
		46. Prepared by K. Oestreich	
		47. Organization CDA	
		48. Date 49. Revision Date(s)	



State Historical Survey and Planning Office, State Capitol Building, Room B-25,
HISTORIC INVENTORY Jefferson City, Missouri 65101

1. No.		4. Present Name(s)	
2. County St. Louis		5. Other Name(s)	
3. Location of Negatives C.D.A.			
6. Specific Location 2126 Sidney		16. Thematic Category Residential	28. No. of Stories 2½
7. City or Town If Rural, Township & Vicinity St. Louis		17. Date(s) or Period C 1880 1877 40/50	29. Basement? Yes <input type="checkbox"/> No <input checked="" type="checkbox"/>
8. Site Plan with North Arrow 		18. Style or Design Vernacular	30. Foundation Material Limestone
		19. Architect or Engineer pods KI	31. Wall Construction Masonry
		20. Contractor or Builder	32. Roof Type & Material Gable/tarpaper GB DR
		21. Original Use, if apparent Res. OIA	33. No. of Bays Front Side 99
		22. Present Use Res.	34. Wall Treatment Red brick
		23. Ownership Public <input type="checkbox"/> Private <input checked="" type="checkbox"/>	35. Plan Shape Rect.
		24. Owner's Name & Address, if known Elmer L. Mintner 2126 Sidney	36. Changes (Explain in #42) Addition <input type="checkbox"/> Altered <input type="checkbox"/> Moved <input type="checkbox"/>
9. Coordinates UTM Lat. Long.		25. Open to Public? Yes <input type="checkbox"/> No <input checked="" type="checkbox"/>	37. Condition Interior <input type="checkbox"/> Exterior Fair
10. Site <input type="checkbox"/> Building <input checked="" type="checkbox"/> Structure <input type="checkbox"/> Object <input type="checkbox"/>		26. Local Contact Person or Organization CDA	38. Preservation Underway? Yes <input type="checkbox"/> No <input checked="" type="checkbox"/>
11. On National Register? Yes <input type="checkbox"/> No <input checked="" type="checkbox"/>		27. Other Surveys in Which Included	39. Endangered? By What? Yes <input type="checkbox"/> No <input checked="" type="checkbox"/>
12. Is it Eligible? Yes <input type="checkbox"/> No <input checked="" type="checkbox"/>			Poor condition
13. Part of Estab. Hist. Dist.? Yes <input type="checkbox"/> No <input checked="" type="checkbox"/>			40. Visible from Public Road? Yes <input type="checkbox"/> No <input checked="" type="checkbox"/>
14. District Potent'l? Yes <input type="checkbox"/> No <input checked="" type="checkbox"/>			41. Distance from and Frontage on Road 12' 110'
15. Name of Established District			

42. Further Description of Important Features

Part of a row of five houses - obviously they are individually owned as they vary greatly in terms of maintenance and condition. They are vernacular in style with influences derived from the earlier federal style of architecture. Features include a gable roof treated in tarpaper, ornate wooden cornice. All glazing is 2 over 2 set into segmental brick arches. The lintels are carved, sills are wood. The foundation is limestone - it does not appear to have a basement.

43. History and Significance

Entries are to the right side of each individual structure recessed about 3 feet - set into circular arch. The structure is vacant and boarded.

An important example of St. Louis row house construction. City significance.

44. Description of Environment and Outbuildings

45. Sources of Information

46. Prepared by

K. Oestreich

47. Organization

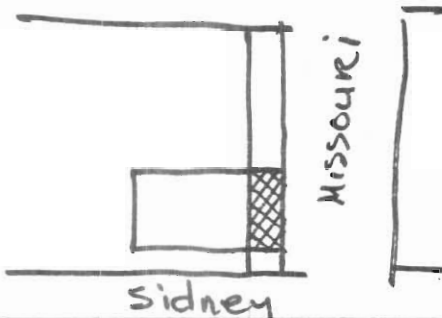

CDA

48. Date

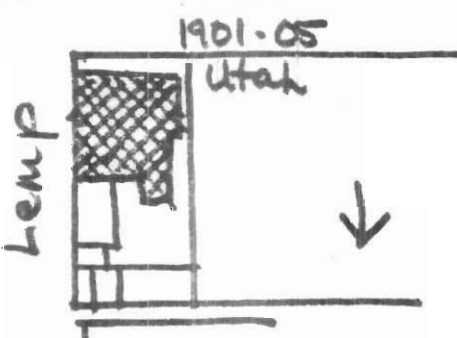

49. Revision Date(s)





State Historical Survey and Planning Office, State Capitol Building, Room B-25,
HISTORIC INVENTORY Jefferson City, Missouri 65101

1. No.		4. Present Name(s)	
2. County St. Louis		5. Other Name(s)	
3. Location of Negatives C.D.A.			
6. Specific Location 2128 Sidney		16. Thematic Category Residential	
7. City or Town If Rural, Township & Vicinity St. Louis		17. Date(s) or Period C 1880 1877 40/50	
8. Site Plan with North Arrow 		18. Style or Design Vernacular	
		19. Architect or Engineer PCHS RI	
		20. Contractor or Builder	
		21. Original Use, if apparent Residential	
		22. Present Use Residential	
		23. Ownership Public <input type="checkbox"/> Private <input checked="" type="checkbox"/>	
		24. Owner's Name & Address, if known Lester Couriskey 2128 Sidney	
9. Coordinates Lat. UTM Long.		25. Open to Public? Yes <input type="checkbox"/> No <input checked="" type="checkbox"/>	
10. Site <input type="checkbox"/> Building <input checked="" type="checkbox"/> Structure <input type="checkbox"/> Object <input checked="" type="checkbox"/>		26. Local Contact Person or Organization CDA	
11. On National Register? Yes <input type="checkbox"/> No <input checked="" type="checkbox"/>		27. Other Surveys in Which Included	
12. Is it Eligible? Yes <input type="checkbox"/> No <input checked="" type="checkbox"/>			
13. Part of Estab. Hist. Dist.? Yes <input type="checkbox"/> No <input checked="" type="checkbox"/>			
14. District Potent? Yes <input type="checkbox"/> No <input checked="" type="checkbox"/>			
15. Name of Established District		28. No. of Stories 2 1/2	
		29. Basement? Yes <input type="checkbox"/> No <input checked="" type="checkbox"/>	
		30. Foundation Material Limestone	
		31. Wall Construction Masonry	
		32. Roof Type & Material Gable/tarpaper	
		33. No. of Bays Front Side 99	
		34. Wall Treatment Red brick	
		35. Plan Shape Rect.	
		36. Changes (Explain in #42) Addition <input type="checkbox"/> Altered <input type="checkbox"/> Moved <input type="checkbox"/>	
		37. Condition Interior Exterior Fair	
		38. Preservation Underway? Yes <input type="checkbox"/> No <input checked="" type="checkbox"/>	
		39. Endangered? By What? Yes <input checked="" type="checkbox"/> No <input type="checkbox"/> Poor Condition	
		40. Visible from Public Road? Yes <input checked="" type="checkbox"/> No <input type="checkbox"/>	
		41. Distance from and Frontage on Road 12' 110'	
42. Further Description of Important Features Part of a row of five houses - obviously they are individually owned as they vary greatly in terms of maintenance and condition. They are vernacular in style with influences derived from the earlier federal style of architecture. Features include a gable roof treated in tar-paper, ornate wooden cornice. All glazing is 2 over 2. Set into segmental brick arches the lintels are carved, sills are wood. The foundation is limestone - it does not appear to have a basement.			
43. History and Significance Entries are to the right side of each individual structure and are recessed about 3 feet - set into circular headed arch. 2128 is in poor condition and is boarded up. An important example of St. Louis row house construction. City significance.			
44. Description of Environment and Outbuildings			
45. Sources of Information		46. Prepared by K. Oestreich	
		47. Organization CDA	
		48. Date 49. Revision Date(s)	

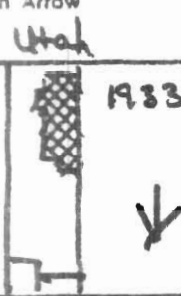

State Historical Survey and Planning Office, State Capitol Building, Room B-25,
HISTORIC INVENTORY Jefferson City, Missouri 65101

1. No.		4. Present Name(s) THIS IS IT TAVERN	
2. County St. Louis		5. Other Name(s)	
3. Location of Negatives C.D.A.			
6. Specific Location 1901-05 Utah		16. Thematic Category Tenement	
7. City or Town If Rural, Township & Vicinity St. Louis		17. Date(s) or Period c. 1885 1899	
8. Site Plan with North Arrow 		18. Style or Design Mansard 40/69	
		19. Architect or Engineer other 30	
		20. Contractor or Builder parch	
		21. Original Use, if apparent Residential/Commercial 00E 01B	
		22. Present Use Residential/Commercial	
		23. Ownership Public <input type="checkbox"/> Private <input checked="" type="checkbox"/>	
		24. Owner's Name & Address, if known Emil D. & Marie A. Gleiforst 1901 Utah	
9. Coordinates 15/44/90 UTM 4275-100 Lat. 15/74/900 14276 520 Long. 15/742000 14275 480 15/742280 14276 645		25. Open to Public? Yes <input type="checkbox"/> No <input checked="" type="checkbox"/>	
10. Site <input type="checkbox"/> Building <input checked="" type="checkbox"/> Structure <input type="checkbox"/> Object <input type="checkbox"/>		26. Local Contact Person or Organization CDA	
11. On National Register? Yes <input type="checkbox"/> No <input checked="" type="checkbox"/>		27. Other Surveys in Which Included	
12. Is it Eligible? Yes <input type="checkbox"/> No <input checked="" type="checkbox"/>			
13. Part of Estab. Hist. Dist.? Yes <input type="checkbox"/> No <input checked="" type="checkbox"/>		28. No. of Stories 3 2 1/2	
14. District Potent? Yes <input type="checkbox"/> No <input checked="" type="checkbox"/>		29. Basement? Yes <input type="checkbox"/> No <input checked="" type="checkbox"/>	
15. Name of Established District		30. Foundation Material Limestone 43	
		31. Wall Construction Masonry 48	
		32. Roof Type & Material Mansard Slate 4N	
		33. No. of Bays Front 45 Side	
		34. Wall Treatment Red Brick 30	
		35. Plan Shape Rect.	
		36. Changes (Explain in #42) Addition <input type="checkbox"/> Altered <input type="checkbox"/> Moved <input type="checkbox"/>	
		37. Condition Interior Exterior Good	
		38. Preservation Underway? Yes <input type="checkbox"/> No <input checked="" type="checkbox"/>	
		39. Endangered? By What? Yes <input type="checkbox"/> No <input checked="" type="checkbox"/>	
		40. Visible from Public Road? Yes <input checked="" type="checkbox"/> No <input type="checkbox"/>	
		41. Distance from and Frontage on Road 0'/55'	
42. Further Description of Important Features This is an outstanding building in spite of a number of insensitive alterations. It is a very large Mansard style tenement. The corner portion of the structure was and is commercial - now a tavern. The storefront has been completely bastardized. The rest of the building is residential and remains as original. Mansard is variegated gray slate broken by a series of 6 dormers. The building turns the corner well. 2nd			
			
43. History and Significance floor glazing is set into circular headed windows and is 1 over 1. City Pressed brick hoods outline them. At the corner is a walk-out with Significance large wrought iron balcony. This treatment is repeated over the residential section of the structure. There are 3 entires - 2 to the tavern have been dismembered. The 3rd to the residential section remains as			
44. Description of Environment and Outbuildings original - set into a large Romanesque arch. The structure is located at Lemp and Utah - a prominent corner.			
45. Sources of Information		46. Prepared by K. Oestreich	
		47. Organization CDA	
		48. Date 49. Revision Date(s)	

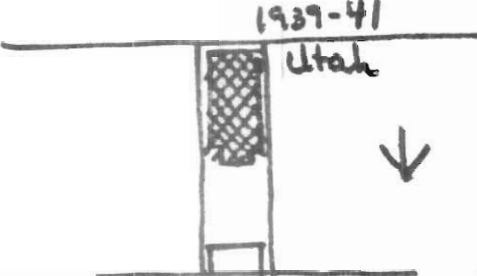
State Historical Survey and Planning Office, State Capitol Building, Room B-25,
HISTORIC INVENTORY Jefferson City, Missouri 65101

1. No.		4. Present Name(s)	
2. County St. Louis		5. Other Name(s)	
3. Location of Negatives C.D.A.			
6. Specific Location 1915-17 Utah		16. Thematic Category Residence	
7. City or Town If Rural, Township & Vicinity St. Louis		17. Date(s) or Period c. 1890 1899	
8. Site Plan with North Arrow 		18. Style or Design Mansard 40/53	
9. Coordinates UTM Lat Long.		19. Architect or Engineer other 30	
10. Site Building X Structure Object		20. Contractor or Builder pnc 81 St	
11. On National Register? Yes <input type="checkbox"/> No <input checked="" type="checkbox"/>		21. Original Use, if apparent Residential	
12. Is it Eligible? Yes <input type="checkbox"/> No <input checked="" type="checkbox"/>		22. Present Use Residential	
13. Part of Estab. Hist. Dist.? Yes <input type="checkbox"/> No <input checked="" type="checkbox"/>		23. Ownership Public <input type="checkbox"/> Private <input checked="" type="checkbox"/>	
14. District Potent? Yes <input type="checkbox"/> No <input checked="" type="checkbox"/>		24. Owner's Name & Address, if known Anton Wagner 1915 Utah	
15. Name of Established District		25. Open to Public? Yes <input type="checkbox"/> No <input checked="" type="checkbox"/>	
		26. Local Contact Person or Organization CDA	
		27. Other Surveys in Which Included	
42. Further Description of Important Features A handsome, very large mansard style building. The mansard is treated in variegated gray slate pierced by three dormers. The cornice is its important feature - a lavish example of pressed brick. The glazing is 1 over 1 set into very large basket arch. Central entry. This is something of a bastard stylistically. Obviously, a very late example of the mansard style.			
43. History and Significance City significance. A good example of the use of pressed brick in St. Louis architecture.			
44. Description of Environment and Outbuildings			
45. Sources of Information		46. Prepared by K. Oestreich	
		47. Organization CDA	
		48. Date	
		49. Revision Date(s)	

State Historical Survey and Planning Office, State Capitol Building, Room B-25,
HISTORIC INVENTORY Jefferson City, Missouri 65101

1. No.		4. Present Name(s)	
2. County St. Louis		5. Other Name(s)	
3. Location of Negatives C.D.A.			
6. Specific Location 1933 Utah		16. Thematic Category Residence	
7. City or Town If Rural, Township & Vicinity St. Louis		17. Date(s) or Period c. 1890 1891	
8. Site Plan with North Arrow 		18. Style or Design Queen Anne Vernacular/influences 45/49	
		19. Architect or Engineer other 30	
		20. Contractor or Builder punch OB DK	
		21. Original Use, if apparent Residential	
		22. Present Use Residential	
		23. Ownership Public <input type="checkbox"/> Private <input checked="" type="checkbox"/>	
		24. Owner's Name & Address, if known Joseph Doty 1933 Utah	
9. Coordinates UTM Lat. Long.		25. Open to Public? Yes <input type="checkbox"/> No <input checked="" type="checkbox"/>	
10. Site Building X Structure Object		26. Local Contact Person or Organization CDA	
11. On National Register? Yes <input type="checkbox"/> No <input checked="" type="checkbox"/>		27. Other Surveys in Which Included	
12. Is it Eligible? Yes <input type="checkbox"/> No <input checked="" type="checkbox"/>			
13. Part of Estab. Hist. Dist.? Yes <input type="checkbox"/> No <input checked="" type="checkbox"/>			
14. District Potent? Yes <input type="checkbox"/> No <input checked="" type="checkbox"/>			
15. Name of Established District		28. No. of Stories 1 1/2	
		29. Basement? Yes <input checked="" type="checkbox"/> No <input type="checkbox"/>	
		30. Foundation Material Limestone 43	
		31. Wall Construction Masonry LB	
		32. Roof Type & Material Mod. Mansard/Slate MNF-DR	
		33. No. of Bays Front Side 45 90	
		34. Wall Treatment Red Brick 30	
		35. Plan Shape Rect.	
		36. Changes (Explain in #42) Addition <input type="checkbox"/> Altered <input type="checkbox"/> Moved <input type="checkbox"/>	
		37. Condition Interior <input type="checkbox"/> Exterior Good	
		38. Preservation Underway? Yes <input type="checkbox"/> No <input checked="" type="checkbox"/>	
		39. Endangered? By What? Yes <input type="checkbox"/> No <input checked="" type="checkbox"/>	
		40. Visible from Public Road? Yes <input checked="" type="checkbox"/> No <input type="checkbox"/>	
		41. Distance from and Frontage on Road 15'/25-30'	
42. Further Description of Important Features A vernacular building with strong Queen Anne influences. The roof is a mansard but is broken by a large central gable. The building features the lavish use of pressed brick - both on the gable, cornice and on the large 1st floor window set into a Romanesque arch. I count 9 different styles of pressed brick. The foundation is dressed limestone. The entry is off a simple porch on the east side of the house with walk out above.			
43. History and Significance City significance - Important as an outstanding example of the use of pressed brick. I would be surprised to find this was done by the same person who did 1943.			
44. Description of Environment and Outbuildings Typical Benton Park Streetscape.			
45. Sources of Information		46. Prepared by K. Oestreich	
		47. Organization CDA	
		48. Date 49. Revision Date(s)	

State Historical Survey and Planning Office, State Capitol Building, Room B-25,
HISTORIC INVENTORY Jefferson City, Missouri 65101

1. No.		4. Present Name(s)	
2. County St. Louis		5. Other Name(s)	
3. Location of Negatives C.D.A.			
6. Specific Location 1939-41 Utah		16. Thematic Category Residence	
7. City or Town if Rural, Township & Vicinity St. Louis		17. Date(s) or Period c. 1890 1902	
8. Site Plan with North Arrow 		18. Style or Design Vernacular 40/59	
		19. Architect or Engineer Other 30	
		20. Contractor or Builder Porch R1	
		21. Original Use, if apparent Residential - 3 family	
		22. Present Use Residential - 3 family	
		23. Ownership Public <input type="checkbox"/> Private <input checked="" type="checkbox"/>	
		24. Owner's Name & Address, if known Harry & Annett Weinberg 1939 Utah	
9. Coordinates UTM Lat. Long.		25. Open to Public? Yes <input type="checkbox"/> No <input checked="" type="checkbox"/>	
10. Site <input type="checkbox"/> Building <input checked="" type="checkbox"/> Structure <input type="checkbox"/> Object <input type="checkbox"/>		26. Local Contact Person or Organization CDA	
11. On National Register? Yes <input type="checkbox"/> No <input checked="" type="checkbox"/>		27. Other Surveys in Which Included	
12. Is it Eligible? Yes <input type="checkbox"/> No <input checked="" type="checkbox"/>			
13. Part of Estab. Hist. Dist.? Yes <input type="checkbox"/> No <input checked="" type="checkbox"/>		28. No. of Stories 2	
14. District Potent'l? Yes <input type="checkbox"/> No <input checked="" type="checkbox"/>		29. Basement? Yes <input checked="" type="checkbox"/> No <input type="checkbox"/>	
15. Name of Established District		30. Foundation Material Limestone 30 43	
		31. Wall Construction Masonry LB	
		32. Roof Type & Material Falt with parapet Ft Pe	
		33. No. of Bays Front Side 99	
		34. Wall Treatment Red Brick 30	
		35. Plan Shape Rect.	
		36. Changes (Explain in #42) Addition <input type="checkbox"/> Altered <input type="checkbox"/> Moved <input type="checkbox"/>	
		37. Condition Interior <input type="checkbox"/> Exterior Fair	
		38. Preservation Underway? Yes <input type="checkbox"/> No <input checked="" type="checkbox"/>	
		39. Endangered? By What? Yes <input type="checkbox"/> No <input checked="" type="checkbox"/>	
		40. Visible from Public Road? Yes <input checked="" type="checkbox"/> No <input type="checkbox"/>	
		41. Distance from and Frontage on Road 5'/45'	
42. Further Description of Important Features A vernacular style 3 family flat. The wall treatment is red brick. Glazing is 1 over 1. Large basket arch on either side of central entry. Entry has 3 doorways leading off of it set in a triangle. I've heard this is a St. Louis innovation but don't know that for a fact. The foundation is masonry (brick) in front and limestone on the sides and rear. The cornice is decorated with a series of plaster wreaths which are now badly deteriorated.			
43. History and Significance City significance.			
44. Description of Environment and Outbuildings Typical Benton Park Streetscape.			
45. Sources of Information			
46. Prepared by K. Oestreich			
47. Organization CDA			
48. Date		49. Revision Date(s)	



State Historical Survey and Planning Office, State Capitol Building, Room B-25,
HISTORIC INVENTORY Jefferson City, Missouri 65101

1. No.		4. Present Name(s)	
2. County St. Louis		5. Other Name(s)	
3. Location or Negatives C.D.A.			
6. Specific Location 1943 Utah		16. Thematic Category Residence	
7. City or Town If Rural, Township & Vicinity St. Louis		17. Date(s) or Period c. 1890 1899	
8. Site Plan with North Arrow Utah 1943 ↓		18. Style or Design Vernacular 40/99	
		19. Architect or Engineer Alan 30 43 62	
		20. Contractor or Builder pach 20 OB	
		21. Original Use, if apparent Residential	
		22. Present Use Residential	
		23. Ownership Public <input type="checkbox"/> Private <input checked="" type="checkbox"/>	
		24. Owner's Name & Address, if known Nicholas B. Remspecher 1943 Utah	
9. Coordinates UTM Lat. Long.		25. Open to Public? Yes <input type="checkbox"/> No <input checked="" type="checkbox"/>	
10. Site <input type="checkbox"/> Building <input checked="" type="checkbox"/> Structure <input type="checkbox"/> Object <input type="checkbox"/>		26. Local Contact Person or Organization CDA	
11. On National Register? Yes <input type="checkbox"/> No <input checked="" type="checkbox"/>		27. Other Surveys in Which Included	
12. Is it Eligible? Yes <input type="checkbox"/> No <input checked="" type="checkbox"/>			
13. Part of Estab. Hist. Dist.? Yes <input type="checkbox"/> No <input checked="" type="checkbox"/>		28. No. of Stories 2	
14. District Potential? Yes <input type="checkbox"/> No <input checked="" type="checkbox"/>		29. Basement? Yes <input checked="" type="checkbox"/> No <input type="checkbox"/>	
15. Name of Established District		30. Foundation Material Limestone 43	
		31. Wall Construction Masonry LB	
		32. Roof Type & Material Flat with Parapet 68 ft PR	
		33. No. of Bays Front Side 63 99	
		34. Wall Treatment Red Brick 30	
		35. Plan Shape L	
		36. Changes (Explain in #42) Addition <input type="checkbox"/> Altered <input type="checkbox"/> Moved <input type="checkbox"/>	
		37. Condition Interior Exterior Good	
		38. Preservation Underway? Yes <input type="checkbox"/> No <input checked="" type="checkbox"/>	
		39. Endangered? By What? Yes <input type="checkbox"/> No <input checked="" type="checkbox"/>	
		40. Visible from Public Road? Yes <input checked="" type="checkbox"/> No <input type="checkbox"/>	
		41. Distance from and Frontage on Road 5' / 30'	
42. Further Description of Important Features This is a most unusual structure. It is vernacular in style - probably unlike anything else in the City. The wall treatment is red brick. Glazing is 1 over 1. A pair of entires lead off the Victorian porch of the east side of the structure. The building's best features are its lavish use of terra cotta decoration. Motifs feature angels, flowers, swirling leaves. A large Palladian style window with pressed brick hood.			
43. History and Significance Top pane of this and pair of 2nd floor windows is art glass. The foundation is limestone - dressed in front. State significance. A superb piece of Vernacular architecture. I am sure it is one of a kind.			
44. Description of Environment and Outbuildings Typical Benton Park Streetscape. The property appears to be well-maintained.			
45. Sources of Information		46. Prepared by K. Oestreich	
		47. Organization CDA	
		48. Date	49. Revision Date(s)



State Historical Survey and Planning Office, State Capitol Building, Room B-25,
HISTORIC INVENTORY Jefferson City, Missouri 65101

1. No.		4. Present Name(s)	
2. County St. Louis		C P FOOD SHOP	
3. Location of Negatives C.D.A.		5. Other Name(s)	
6. Specific Location 2001-Utah 43		16. Thematic Category Tenement	
7. City or Town If Rural, Township & Vicinity St. Louis		17. Date(s) or Period c. 1880	
8. Site Plan with North Arrow Utah 2001 ↓		18. Style or Design Mansard	
9. Coordinates UTM Lat. Long.		19. Architect or Engineer other 20	
10. Site II Building XI Structure II Object II		20. Contractor or Builder pouch	
11. On National Register? Yes II No XI		21. Original Use, if apparent Residential	
12. Is it Eligible? Yes II No XI		22. Present Use Residential	
13. Part of Estab. Hist. Dist.? Yes II No XI		23. Ownership Public II Private XI	
14. District Potent? Yes II No XI		24. Owner's Name & Address, if known John E. Eisfelder 2001 Utah	
15. Name of Established District		25. Open to Public? Yes II No XI	
		26. Local Contact Person or Organization CDA	
		27. Other Surveys in Which Included	
		28. No. of Stories 3 1/2	
		29. Basement? Yes IX No I	
		30. Foundation Material Limestone 43	
		31. Wall Construction Masonry 23	
		32. Roof Type & Material Mansard/Slate MN FT DE	
		33. No. of Bays Front Side 45 99	
		34. Wall Treatment Red Brick 30 59	
		35. Plan Shape rect.	
		36. Changes (Explain in #42) Addition Altered Moved	
		37. Condition Interior Exterior Good	
		38. Preservation Underway? Yes I No IX	
		39. Endangered? By What? Yes I No IX	
		40. Visible from Public Road? Yes IX No I	
		41. Distance from and Frontage on Road 0'/45'	

42. Further Description of Important Features A tenement building - the 1st floor is now a food shop while the 2nd floor is residential. The roof is mansard in style and treated in variegated gray slate, broken by a pair of dormers. Wall treatment is red brick. The 1st floor storefront is cast iron and glass. The cornice is wood. Glazing is 2 over 2 set into brick segmental arches. Several 2nd floor windows are boarded up.



43. History and Significance

City significance. A good example of the mansard style tenement structure.

44. Description of Environment and Outbuildings

A corner location at Wisconsin and Utah.



45. Sources of Information

46. Prepared by

K. Oestreich

47. Organization

CDA


48. Date

49. Revision Date(s)

State Historical Survey and Planning Office, State Capitol Building, Room B-25,
HISTORIC INVENTORY Jefferson City, Missouri 65101

1. No.		4. Present Name(s)	
2. County St. Louis		5. Other Name(s)	
3. Location of Negatives C.D.A.			
6. Specific Location 2829 Wisconsin		16. Thematic Category Residence	
7. City or Town If Rural, Township & Vicinity St. Louis		17. Date(s) or Period c. 1880 C. 1890	
8. Site Plan with North Arrow		18. Style or Design Vernacular 40/49	
		19. Architect or Engineer	
		20. Contractor or Builder	
9. Coordinates UTM Lat. Long.		21. Original Use, if apparent Residential	
10. Site Building X Structure Object		22. Present Use Residential	
11. On National Register? Yes <input type="checkbox"/> No <input checked="" type="checkbox"/>		23. Ownership Public <input type="checkbox"/> Private <input checked="" type="checkbox"/>	
12. Is Eligible? Yes <input type="checkbox"/> No <input checked="" type="checkbox"/>		24. Owner's Name & Address, if known John Steward 2829 Wisconsin	
13. Part of Estab. Hist. Dist.? Yes <input type="checkbox"/> No <input checked="" type="checkbox"/>		25. Open to Public? Yes <input type="checkbox"/> No <input checked="" type="checkbox"/>	
14. District Potent? Yes <input type="checkbox"/> No <input checked="" type="checkbox"/>		26. Local Contact Person or Organization CDA	
15. Name of Established District		27. Other Surveys in Which Included	
42. Further Description of Important Features A vernacular structure with "L" shaped plan and gable roof - treated in gray asphalt shingles. Glazing is set into brick segmental arches and is 1 over 1. Foundation is undressed limestone. Chimney on north side of house. Entry is located at the apex of the "L". Cast iron fence in front.			
43. History and Significance City significance.			
44. Description of Environment and Outbuildings The street here has been cul-de-saced with a park added. A school is directly across the street.			
45. Sources of Information		46. Prepared by K. Oestreich	
		47. Organization CDA	
		48. Date	
		49. Revision Date(s)	

State Historical Survey and Planning Office, State Capitol Building, Room B-25,
HISTORIC INVENTORY Jefferson City, Missouri 65101

1. No.		4. Present Name(s)	
2. County St. Louis		5. Other Name(s)	
3. Location of Negatives C.D.A.			
6. Specific Location 2929 Wisconsin		16. Thematic Category Residence	
7. City or Town If Rural, Township & Vicinity St. Louis		17. Date(s) or Period c. 1880 1884	
8. Site Plan with North Arrow 		18. Style or Design Mansard 40/49	
		19. Architect or Engineer 20 3043	
		20. Contractor or Builder R1	
		21. Original Use, if apparent Residential	
		22. Present Use Residential	
		23. Ownership Public <input type="checkbox"/> Private <input checked="" type="checkbox"/>	
		24. Owner's Name & Address, if known Everette Stoney 2929 Wisconsin	
9. Coordinates UTM Lat. Long.		25. Open to Public? Yes <input type="checkbox"/> No <input checked="" type="checkbox"/>	
10. Site <input type="checkbox"/> Building <input checked="" type="checkbox"/>		26. Local Contact Person or Organization CDA	
11. On National Register? Yes <input type="checkbox"/> No <input checked="" type="checkbox"/>		27. Other Surveys in Which Included	
12. Is It Eligible? Yes <input type="checkbox"/> No <input checked="" type="checkbox"/>			
13. Part of Estab. Hist. Dist.? Yes <input type="checkbox"/> No <input checked="" type="checkbox"/>		28. No. of Stories 2 1/2	
14. District Potent'l? Yes <input type="checkbox"/> No <input checked="" type="checkbox"/>		29. Basement? Yes <input checked="" type="checkbox"/> No <input type="checkbox"/>	
15. Name of Established District		30. Foundation Material Limestone	
		31. Wall Construction Masonry	
		32. Roof Type & Material Mansard/Slate HMF+DR	
		33. No. of Bays Front Side	
		34. Wall Treatment Red Brick	
		35. Plan Shape Rect.	
		36. Changes (Explain in #42) Addition <input type="checkbox"/> Altered <input type="checkbox"/> Moved <input type="checkbox"/>	
		37. Condition Interior Exterior Good	
		38. Preservation Underway? Yes <input type="checkbox"/> No <input checked="" type="checkbox"/>	
		39. Endangered? By What? Yes <input type="checkbox"/> No <input checked="" type="checkbox"/>	
		40. Visible from Public Road? Yes <input checked="" type="checkbox"/> No <input type="checkbox"/>	
		41. Distance from and Frontage on Road 20'/30'	
42. Further Description of Important Features A mansard style 1 1/2 story structure. Wall treatment is red brick. Mansard is slate, painted brown and in the fishscale pattern. It has 3 dormers. Handsome wood cornice. Glazing is 1 over 1 set into segmental brick arches as is entry which is recessed into the right front corner of the house. Carved lintels. Golden oak doors. Dressed limestone foundation is painted brown.			
43. History and Significance City significance. A good example of the 1-story mansard style.			
44. Description of Environment and Outbuildings A corner property with a fairly substantial yard.			
45. Sources of Information		46. Prepared by K. Oestreich	
		47. Organization CDA	
		48. Date 49. Revision Date(s)	


140

2. County

4. Present Name(s)

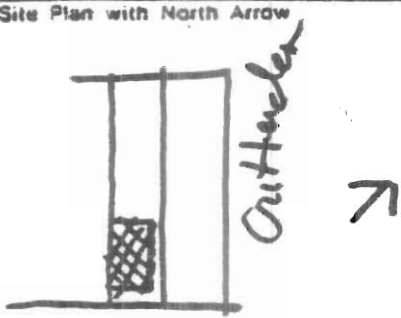
5. Other Name(s)


State Historical Survey and Planning Office, State Capitol Building, Room B-25,
HISTORIC INVENTORY Jefferson City, Missouri 65101

1. No.		4. Present Name(s)		<i>doesn't match map</i>	
2. County St. Louis		5. Other Name(s)			
3. Location of Negatives C.D.A.					
6. Specific Location 3000 Wisconsin		16. Thematic Category Residential		28. No. of Stories 2½	
7. City or Town If Rural, Township & Vicinity St. Louis		17. Date(s) or Period c. 1880-85		29. Basement? Yes <input checked="" type="checkbox"/> No <input type="checkbox"/>	
8. Site Plan with North Arrow 		18. Style or Design Mansard		30. Foundation Material Limestone	
		19. Architect or Engineer		31. Wall Construction Masonry	
		20. Contractor or Builder		32. Roof Type & Material Mansard/Slate	
		21. Original Use, if apparent Residential		33. No. of Bays Front Side	
		22. Present Use Vacant		34. Wall Treatment Red Brick	
		23. Ownership Public <input type="checkbox"/> Private <input checked="" type="checkbox"/>		35. Plan Shape Rect.	
		24. Owner's Name & Address, if known Jerry Bush Diane Sheet		36. Changes (Explain in #42) Addition <input type="checkbox"/> Altered <input type="checkbox"/> Moved <input type="checkbox"/>	
9. Coordinates UTM Lat. _____ Long. _____		25. Open to Public? Yes <input type="checkbox"/> No <input checked="" type="checkbox"/>		37. Condition Interior _____ Exterior Fair	
10. Site Building <input checked="" type="checkbox"/> Structure Object <input type="checkbox"/>		26. Local Contact Person or Organization CDA		38. Preservation Underway? Yes <input type="checkbox"/> No <input checked="" type="checkbox"/>	
11. On National Register? Yes <input type="checkbox"/> No <input checked="" type="checkbox"/>		27. Other Surveys in Which Included		39. Endangered? By What? Yes <input checked="" type="checkbox"/> No <input type="checkbox"/>	
12. Is it Eligible? Yes <input type="checkbox"/> No <input checked="" type="checkbox"/>				40. Visible from Public Road? Yes <input checked="" type="checkbox"/> No <input type="checkbox"/>	
13. Part of Estab. Hist. Dist.? Yes <input type="checkbox"/> No <input checked="" type="checkbox"/>				41. Distance from and Frontage on Road 20' / 50'	
14. District Potent? Yes <input type="checkbox"/> No <input checked="" type="checkbox"/>					
15. Name of Established District					
42. Further Description of Important Features A mansard structure. It is vacant, boarded and in fairly poor condition. The mansard is variegated gray slate - partially replaced by tarpaper. 2nd floor windows are set into brick segmental arches. 1st floor has limestone lintels. Foundation is also limestone. Entry is recessed under the right front corner. Sets on a hill. A large concrete block wall at the street is slowly falling over.					
43. History and Significance City significance. A good example of its style.					
44. Description of Environment and Outbuildings In poor condition as are the grounds.					
45. Sources of Information					
46. Prepared by K. Oestreich					
47. Organization CDA					
48. Date 49. Revision Date(s)					

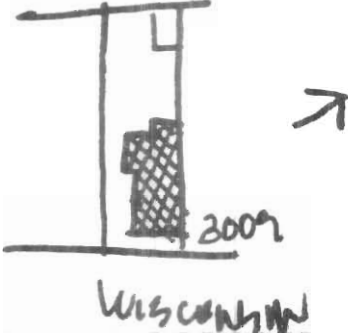


State Historical Survey and Planning Office, State Capitol Building, Room B-25,
HISTORIC INVENTORY Jefferson City, Missouri 65101

1. No.		4. Present Name(s)		<i>Match does not map</i>	
2. County St. Louis		5. Other Name(s)			
3. Location of Negatives C.D.A.					
6. Specific Location 3005 Wisconsin		16. Thematic Category Residence		28. No. of Stories 2 1/2	
7. City or Town If Rural, Township & Vicinity St. Louis		17. Date(s) or Period c. 1885		29. Basement? Yes <input checked="" type="checkbox"/> No <input type="checkbox"/>	
8. Site Plan with North Arrow 		18. Style or Design		30. Foundation Material Limestone	
9. Coordinates UTM Lat. Long.		19. Architect or Engineer		31. Wall Construction Masonry	
10. Site <input type="checkbox"/> Building <input checked="" type="checkbox"/> Structure <input type="checkbox"/> Object <input type="checkbox"/>		20. Contractor or Builder		32. Roof Type & Material Mansard Slate	
11. On National Register? Yes <input type="checkbox"/> No <input checked="" type="checkbox"/>		21. Original Use, if apparent Residence		33. No. of Bays Front Side	
12. Is it Eligible? Yes <input type="checkbox"/> No <input checked="" type="checkbox"/>		22. Present Use Residence		34. Wall Treatment Red Brick	
13. Part of Estab. Hist. Dist.? Yes <input type="checkbox"/> No <input checked="" type="checkbox"/>		23. Ownership Public <input type="checkbox"/> Private <input checked="" type="checkbox"/>		35. Plan Shape rect.	
14. District Potent? Yes <input type="checkbox"/> No <input checked="" type="checkbox"/>		24. Owner's Name & Address, if known Aline Lacy 3005 Wisconsin		36. Changes (Explain in #42) Addition <input type="checkbox"/> Altered <input type="checkbox"/> Moved <input type="checkbox"/>	
15. Name of Established District		25. Open to Public? Yes <input type="checkbox"/> No <input checked="" type="checkbox"/>		37. Condition Interior Exterior Good	
42. Further Description of Important Features A mansard style structure. The mansard is treated in slate which is painted green. Also has a central dormer. The cornice is cavetto brick. Glazing is 1 over 1 set into brick segmental arches. Undressed limestone foundation. Cast iron grates on basement windows in arrow motif. The entry is on the side (south).		26. Local Contact Person or Organization CDA		38. Preservation Underway? Yes <input type="checkbox"/> No <input checked="" type="checkbox"/>	
43. History and Significance City significance.		27. Other Surveys in Which Included		39. Endangered? By What? Yes <input type="checkbox"/> No <input checked="" type="checkbox"/>	
44. Description of Environment and Outbuildings		45. Sources of Information		40. Visible from Public Road? Yes <input checked="" type="checkbox"/> No <input type="checkbox"/>	
				41. Distance from and Frontage on Road 15'/20'	
				46. Prepared by K. Oestreich	
				47. Organization CDA	
				48. Date	
				49. Revision Date(s)	

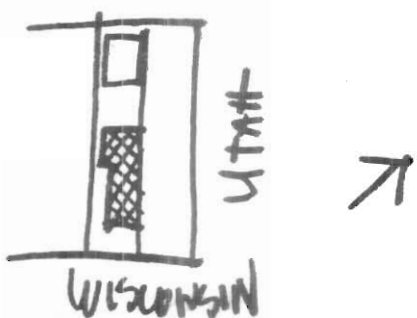



State Historical Survey and Planning Office, State Capitol Building, Room B-25,
HISTORIC INVENTORY Jefferson City, Missouri 65101

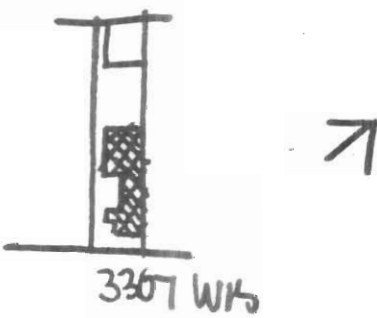
1. No.		4. Present Name(s)	
2. County St. Louis		5. Other Name(s)	
3. Location of Negatives C.D.A.			
6. Specific Location 3009 Wisconsin		16. Thematic Category Residential	
7. City or Town If Rural, Township & Vicinity St. Louis		17. Date(s) or Period c. 1890 1892	
8. Site Plan with North Arrow 		18. Style or Design Victorian Townhouse 40/19	
		19. Architect or Engineer 30 59	
		20. Contractor or Builder R1	
		21. Original Use, if apparent Residential	
		22. Present Use Residential	
		23. Ownership Public <input type="checkbox"/> Private <input checked="" type="checkbox"/>	
		24. Owner's Name & Address, if known Lucille R. Simmons Valentine J. Vauro	
9. Coordinates UTM Lat. Long.		25. Open to Public? Yes <input type="checkbox"/> No <input checked="" type="checkbox"/>	
10. Site <input type="checkbox"/> Building <input checked="" type="checkbox"/> Structure <input type="checkbox"/> Object <input type="checkbox"/>		26. Local Contact Person or Organization CDA	
11. On National Register? Yes <input type="checkbox"/> No <input checked="" type="checkbox"/>		27. Other Surveys in Which Included	
12. Is It Eligible? Yes <input type="checkbox"/> No <input checked="" type="checkbox"/>			
13. Part of Estab. Hist. Dist.? Yes <input type="checkbox"/> No <input checked="" type="checkbox"/>		28. No. of Stories 2½	
14. District Potent'l? Yes <input type="checkbox"/> No <input checked="" type="checkbox"/>		29. Basement? Yes <input type="checkbox"/> No <input checked="" type="checkbox"/>	
15. Name of Established District		30. Foundation Material Limestone	
		31. Wall Construction Masonry LB	
		32. Roof Type & Material 40/19 Mod. Mansard/asphalt shingl	
		33. No. of Bays Front Side 63 99 CR	
		34. Wall Treatment Red Brick 43	
		35. Plan Shape Rect.	
		36. Changes (Explain in #42) Addition: Altered: Moved:	
		37. Condition Interior: Exterior: Good	
		38. Preservation Underway? Yes <input type="checkbox"/> No <input checked="" type="checkbox"/>	
		39. Endangered? By What? Yes <input type="checkbox"/> No <input checked="" type="checkbox"/>	
		40. Visible from Public Road? Yes <input type="checkbox"/> No <input checked="" type="checkbox"/>	
		41. Distance from and Frontage on Road 10' / 30'	
42. Further Description of Important Features This is an outstanding Victorian townhouse. The roof is a modified mansard now treated in asphalt shingles (gray) broken by two dormer/gables each topped with cast iron cresting. Superb brick cornice. Pressed brick also above the entry and windows. All of which (on the front) are set into Romanesque arches. Limestone facade - dressed in front. Entry recessed into front right corner. Golden oak doors are in mint condition. Handsome cast iron fence in front.			
43. History and Significance An outstanding example of the Victorian townhouse. City significance.			
44. Description of Environment and Outbuildings Typical Benton Park Streetscape.			
45. Sources of Information		46. Prepared by K. Oestreich	
		47. Organization CDA	
		48. Date 49. Revision Date(s)	




State Historical Survey and Planning Office, State Capitol Building, Room 8-25,
HISTORIC INVENTORY Jefferson City, Missouri 65101

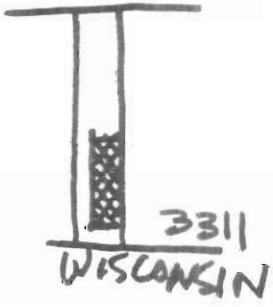

1. No.		4. Present Name(s)	
2. County St. Louis		5. Other Name(s)	
3. Location of Negatives C.D.A.			
6. Specific Location 3303 Wisconsin		16. Thematic Category Residence	
7. City or Town If Rural, Township & Vicinity St. Louis		17. Date(s) or Period c. 1890	
8. Site Plan with North Arrow 		18. Style or Design Victorian Townhouse	
		19. Architect or Engineer 30 43	
		20. Contractor or Builder RI	
		21. Original Use, if apparent Residence	
		22. Present Use Residence	
		23. Ownership Public <input type="checkbox"/> Private <input checked="" type="checkbox"/>	
		24. Owner's Name & Address, if known Violette Collier 3303 Wisconsin	
9. Coordinates UTM Lat. Long.		25. Open to Public? Yes <input type="checkbox"/> No <input type="checkbox"/>	
10. Site <input type="checkbox"/> Building <input checked="" type="checkbox"/> Structure <input type="checkbox"/> Object <input type="checkbox"/>		26. Local Contact Person or Organization CDA	
11. On National Register? Yes <input type="checkbox"/> No <input checked="" type="checkbox"/>		27. Other Surveys in Which Included	
12. Is it Eligible? Yes <input type="checkbox"/> No <input checked="" type="checkbox"/>			
13. Part of Estab. Hist. Dist.? Yes <input type="checkbox"/> No <input checked="" type="checkbox"/>			
14. District Potent? Yes <input type="checkbox"/> No <input checked="" type="checkbox"/>			
15. Name of Established District		28. No. of Stories 2 1/2	
		29. Basement? Yes <input checked="" type="checkbox"/> No <input type="checkbox"/>	
		30. Foundation Material Limestone	
		31. Wall Construction Masonry	
		32. Roof Type & Material Mod. gable/slate	
		33. No. of Bays Front Side	
		34. Wall Treatment Red Brick	
		35. Plan Shape rect.	
		36. Changes (Explain in #42) Addition <input type="checkbox"/> Altered <input type="checkbox"/> Moved <input type="checkbox"/>	
		37. Condition Interior Exterior Good	
		38. Preservation Underway? Yes <input type="checkbox"/> No <input checked="" type="checkbox"/>	
		39. Endangered? By What? Yes <input type="checkbox"/> No <input checked="" type="checkbox"/>	
		40. Visible from Public Road? Yes <input checked="" type="checkbox"/> No <input type="checkbox"/>	
		41. Distance from and Frontage on Road 15'/30'	
42. Further Description of Important Features A victorian townhouse with modified gable roof broken by central gable. Stepped side gables. The roof is treated in gray slate. Simple brick cornice. Glazing is 1 over 1. On the 2nd floor the windows are flat headed while those on the 1st floor are circular headed. Limestone string course at both 1st and 2nd floor sill levels. The entry is recessed into the right front corner - it is original. Limestone foundation.			
43. History and Significance Copper guttering and flashing. The structure shares a common wall with the commercial building to the north. City significance.			
44. Description of Environment and Outbuildings			
45. Sources of Information		46. Prepared by K. Oestreich	
		47. Organization CDA	
		48. Date 49. Revision Date(s)	

State Historical Survey and Planning Office, State Capitol Building, Room B-25,
HISTORIC INVENTORY Jefferson City, Missouri 65101

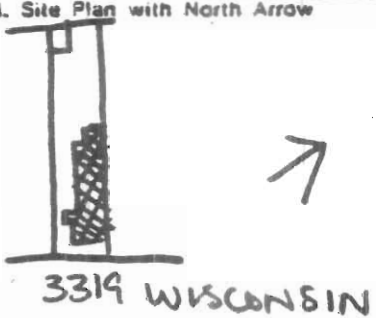
1. No.		4. Present Name(s)	
2. County St. Louis		5. Other Name(s)	
3. Location of Negatives C.D.A.			
6. Specific Location 3307 Wisconsin		16. Thematic Category residence	
7. City or Town If Rural, Township & Vicinity St. Louis		17. Date(s) or Period c. 1890 1897	
8. Site Plan with North Arrow 		18. Style or Design Victorian townhouse 40/49	
9. Coordinates UTM Lat. Long.		19. Architect or Engineer 30 20 43	
10. Site I: Building XI Structure I: Object I:		20. Contractor or Builder Si	
11. On National Register? Yes I: No XI		21. Original Use, if apparent residential	
12. Is It Eligible? Yes I: No XI		22. Present Use residential	
13. Part of Estab. Hist. Dist.? Yes I: No XI		23. Ownership Public I: Private XI	
14. District Potent? Yes I: No XI		24. Owner's Name & Address, if known Phillip & Pauline Scarpoce 3307 Wisconsin	
15. Name of Established District		25. Open to Public? Yes I: No XI	
		26. Local Contact Person or Organization CDA	
		27. Other Surveys in Which Included	
		28. No. of Stories 2 1/2	
		29. Basement? Yes IX No I:	
		30. Foundation Material limestone	
		31. Wall Construction Masonry	
		32. Roof Type & Material mansard/slate	
		33. No. of Bays Front Side	
		34. Wall Treatment red brick	
		35. Plan Shape	
		36. Changes (Explain in #42) Addition: Altered: Moved:	
		37. Condition Interior Exterior good	
		38. Preservation Underway? Yes I: No IX	
		39. Endangered? By What? Yes I: No IX	
		40. Visible from Public Road? Yes IX No I:	
		41. Distance from and Frontage on Road 12'/35'	
42. Further Description of Important Features A Victorian townhouse with modified mansard broken by a central dormer. The roof is treated in gray asphalt shingles. This structure like so many in Benton Park boasts outstanding pressed brick in the cornice. The glazing is 1 over 1 set into brick segmental arches. The sills are limestone and the lentals are carved wood. Wall treatment is red brick. The foundation is undressed limestone.			
43. History and Significance with wrought iron grates on the basement windows. The entry is on the side (south). City significance - a good Victorian townhouse			
44. Description of Environment and Outbuildings			
45. Sources of Information		46. Prepared by K. Oestreich	
		47. Organization CDA	
		48. Date 49. Revision Date(s)	



State Historical Survey and Planning Office, State Capitol Building, Room B-25,
HISTORIC INVENTORY Jefferson City, Missouri 65101

1. No.		4. Present Name(s)		1. No
2. County St. Louis		5. Other Name(s)		
3. Location of Negatives C.D.A.				
6. Specific Location 3311 Wisconsin		16. Thematic Category residence		2. County
7. City or Town If Rural, Township & Vicinity St. Louis		17. Date(s) or Period c. 1890 1895		
8. Site Plan with North Arrow 		18. Style or Design vernacular 40/19		
9. Coordinates UTM Lat. Long.		19. Architect or Engineer 30		3. Present Name(s)
		20. Contractor or Builder R1		
		21. Original Use, if apparent residence		
		22. Present Use residence		
		23. Ownership Public <input type="checkbox"/> Private <input checked="" type="checkbox"/>		
10. Site <input type="checkbox"/> Building <input checked="" type="checkbox"/> Structure <input type="checkbox"/> Object <input type="checkbox"/>		24. Owner's Name & Address, if known Norman Kjar 3311 Wisconsin		4. Present Name(s)
11. On National Register? Yes <input type="checkbox"/> No <input checked="" type="checkbox"/>		25. Open to Public? Yes <input type="checkbox"/> No <input checked="" type="checkbox"/>		
12. Is it Eligible? Yes <input type="checkbox"/> No <input checked="" type="checkbox"/>		26. Local Contact Person or Organization CDA		
13. Part of Estab. Yes <input type="checkbox"/> Hist. Dist.? No <input checked="" type="checkbox"/>		27. Other Surveys in Which Included		
14. District Potent? Yes <input type="checkbox"/> No <input checked="" type="checkbox"/>				
15. Name of Established District		28. No. of Stories 42		5. Other Name(s)
		29. Basement? Yes <input checked="" type="checkbox"/> No <input type="checkbox"/>		
		30. Foundation Material limestone		
		31. Wall Construction Masonry		
		32. Roof Type & Material flat w parapet		
		33. No. of Bays Front Side		6. Other Name(s)
		34. Wall Treatment red brick		
		35. Plan Shape rect.		
		36. Changes (Explain in #42) Addition <input type="checkbox"/> Altered <input type="checkbox"/> Moved <input type="checkbox"/>		
		37. Condition Interior Exterior good		
		38. Preservation Underway? Yes <input checked="" type="checkbox"/> No <input type="checkbox"/>		7. Other Name(s)
		39. Endangered? By What? Yes <input type="checkbox"/> No <input checked="" type="checkbox"/>		
		40. Visible from Public Road? Yes <input checked="" type="checkbox"/> No <input type="checkbox"/>		
		41. Distance from and Frontage on Road 15' / 25'		
42. Further Description of Important Features A handsome vernacular building featuring again the superb brick work so common to Benton Park. The roof is flat with parapet. Pressed brick cornice - also pressed brick hoods over Romanesque style entry windows. A 2nd floor gable is bracketed out from the main structure. Two doors lead off the entry which is recessed under the right front corner. The foundation is undressed limestone.				
43. History and Significance City significance - a good example of St. Louis pressed brick architecture				
44. Description of Environment and Outbuildings Typical Benton Park Streetscape				
45. Sources of Information				8. Other Name(s)
46. Prepared by K. Oestreich				
47. Organization CDA				
48. Date		49. Revision Date(s)		

State Historical Survey and Planning Office, State Capitol Building, Room B-25,
HISTORIC INVENTORY Jefferson City, Missouri 65101

1. No.		4. Present Name(s)	
2. County St. Louis		5. Other Name(s)	
3. Location of Negatives C.D.A.			
6. Specific Location 3319 Wisconsin		16. Thematic Category residence	
7. City or Town If Rural, Township & Vicinity St. Louis		17. Date(s) or Period 1894	
8. Site Plan with North Arrow 		18. Style or Design 40/49	
		19. Architect or Engineer 30	
		20. Contractor or Builder 51	
		21. Original Use, if apparent residential	
		22. Present Use residential	
9. Coordinates UTM Lat. Long.		23. Ownership Public <input type="checkbox"/> Private <input checked="" type="checkbox"/>	
10. Site <input type="checkbox"/> Building <input checked="" type="checkbox"/> Structure <input type="checkbox"/> Object <input type="checkbox"/>		24. Owner's Name & Address, if known Ronald Thompson 3319 Wisconsin	
11. On National Register? Yes <input type="checkbox"/> No <input checked="" type="checkbox"/>		25. Open to Public? Yes <input type="checkbox"/> No <input checked="" type="checkbox"/>	
12. Is it Eligible? Yes <input type="checkbox"/> No <input checked="" type="checkbox"/>		26. Local Contact Person or Organization CDA	
13. Part of Estab. Hist. Dist.? Yes <input type="checkbox"/> No <input checked="" type="checkbox"/>		27. Other Surveys in Which Included	
14. District Potent? Yes <input type="checkbox"/> No <input checked="" type="checkbox"/>		28. No. of Stories <input checked="" type="checkbox"/> 1 <input type="checkbox"/> 1 1/2	
15. Name of Established District		29. Basement? Yes <input checked="" type="checkbox"/> No <input type="checkbox"/>	
		30. Foundation Material limestone	
		31. Wall Construction Masonry	
		32. Roof Type & Material mansard slate	
		33. No. of Bays Front Side	
		34. Wall Treatment red brick	
		35. Plan Shape rect.	
		36. Changes (Explain in #42) Addition <input type="checkbox"/> Altered <input type="checkbox"/> Moved <input type="checkbox"/>	
		37. Condition Interior Exterior good	
		38. Preservation Underway? Yes <input type="checkbox"/> No <input checked="" type="checkbox"/>	
		39. Endangered? By What? Yes <input type="checkbox"/> No <input checked="" type="checkbox"/>	
		40. Visible from Public Road? Yes <input checked="" type="checkbox"/> No <input type="checkbox"/>	
		41. Distance from and Frontage on Road 8"/30'	

42. Further Description of Important Features

A 1 1/2 story mansard style structure. The mansard is treated in slate which is painted gray is broken by a dormer/gable. 3321 is similar but not identical to its neighbor to the north. It features the extensive use of pressed brick. Particularly in the cornice and as a window hood over the large 1st floor basket arch-the top



43. History and Significance pane of which is art glass. The foundation is undressed limestone. The entry is on the south facade.

City significance - a good example of one of the later variations of the mansard style.



44. Description of Environment and Outbuildings

Part of a very good blockscape

45. Sources of Information

46. Prepared by

K. Oestreich

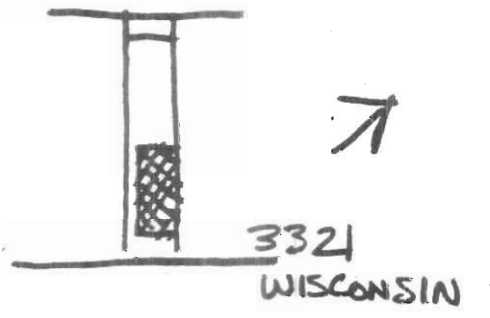
47. Organization

CDA

48. Date


49. Revision Date(s)

State Historical Survey and Planning Office, State Capitol Building, Room B-25,
HISTORIC INVENTORY Jefferson City, Missouri 65101

1. No.		4. Present Name(s)	
2. County St. Louis		5. Other Name(s)	
3. Location of Negatives C.D.A.			
6. Specific Location 3321 Wisconsin		16. Thematic Category residence	
7. City or Town If Rural, Township & Vicinity St. Louis		17. Date(s) or Period c. 1885 - 90 c. 1895	
8. Site Plan with North Arrow 		18. Style or Design mansard 40/49	
		19. Architect or Engineer 30	
		20. Contractor or Builder 31	
		21. Original Use, if apparent residential	
		22. Present Use residential	
9. Coordinates UTM Lat. Long.		23. Ownership Public <input type="checkbox"/> Private <input checked="" type="checkbox"/>	
10. Site <input type="checkbox"/> Building <input checked="" type="checkbox"/> Structure <input type="checkbox"/> Object <input type="checkbox"/>		24. Owner's Name & Address, if known L. Ella Jo and William Thomas 3321 Wisconsin	
11. On National Register? Yes <input type="checkbox"/> No <input checked="" type="checkbox"/>		25. Open to Public? Yes <input type="checkbox"/> No <input checked="" type="checkbox"/>	
12. Is it Eligible? Yes <input type="checkbox"/> No <input checked="" type="checkbox"/>		26. Local Contact Person or Organization CDA	
13. Part of Estab. Hist. Dist.? Yes <input type="checkbox"/> No <input checked="" type="checkbox"/>		27. Other Surveys in Which Included	
14. District Potent? Yes <input type="checkbox"/> No <input checked="" type="checkbox"/>		28. No. of Stories 1 1/2	
15. Name of Established District		29. Basement? Yes <input checked="" type="checkbox"/> No <input type="checkbox"/>	
42. Further Description of Important Features A later derivative of the mansard style. Treated in red brick this is a 1 1/2 story structure. The mansard slate in the fish scale pattern, painted green. It is broken by a single dormer/gable. The structure's best feature is its use of pressed brick particularly in the gable, cornice and window hoods - also used for a pair of string courses.		30. Foundation Material limestone	
		31. Wall Construction Masonry	
		32. Roof Type & Material mansard/slate DR	
		33. No. of Bays Front Side	
		34. Wall Treatment red brick	
		35. Plan Shape	
		36. Changes (Explain in #42) Addition <input type="checkbox"/> Altered <input type="checkbox"/> Moved <input type="checkbox"/>	
		37. Condition Interior Exterior good	
		38. Preservation Underway? Yes <input type="checkbox"/> No <input checked="" type="checkbox"/>	
		39. Endangered? By What? Yes <input type="checkbox"/> No <input checked="" type="checkbox"/>	
		40. Visible from Public Road? Yes <input checked="" type="checkbox"/> No <input type="checkbox"/>	
		41. Distance from and Frontage on Road 8"/30'	
43. History and Significance I count 9 different styles of pressed brick. A large basket arch dominates the 1st floor. Its top pane is art glass. The foundation is undressed limestone. The entry is on the south side of the structure. City significance - a good example of St. Louis brick structure. Outstanding		46. Prepared by K. Oestreich	
44. Description of Environment and Outbuildings: use of pressed brick. Typical Benton Park Streetscape. Very similar to its neighbor to the north.		47. Organization CDA	
45. Sources of Information		48. Date	
		49. Revision Date(s)	



State Historical Survey and Planning Office, State Capitol Building, Room B-25,
HISTORIC INVENTORY Jefferson City, Missouri 65101



1. No.		4. Present Name(s)	
2. County St. Louis		5. Other Name(s)	
3. Location of Negatives C.D.A.			
6. Specific Location 3330-32 Wisconsin		16. Thematic Category Residential	
7. City or Town If Rural, Township & Vicinity St. Louis		17. Date(s) or Period c. 1885 1886	
8. Site Plan with North Arrow 		18. Style or Design Mansard 40/52	
9. Coordinates 15174680 UTM 425100 Lat. 151741900 14276520 Long. 151742000 14275480 151742280 14275645		19. Architect or Engineer 20	
10. Site I: Building XI Structure I: Object I:		20. Contractor or Builder	
11. On National Register? Yes I: No X:		21. Original Use, if apparent Residential - 2-family	
12. Is it Eligible? Yes I: No X:		22. Present Use Residential - 2-family	
13. Part of Estab. Hist. Dist.? Yes I: No XI		23. Ownership Public I: Private X:	
14. District Potent? Yes I: No XI		24. Owner's Name & Address, if known	
15. Name of Established District		25. Open to Public? Yes I: No I:	
		26. Local Contact Person or Organization CDA	
		27. Other Surveys in Which Included	
		28. No. of Stories 2 1/2	
		29. Basement? Yes X: No I:	
		30. Foundation Material Masonry	
		31. Wall Construction Masonry	
		32. Roof Type & Material Mansard/Slate Dr	
		33. No. of Bays Front Side	
		34. Wall Treatment Red Brick	
		35. Plan Shape rect.	
		36. Changes (Explain in #42) Addition I: Altered I: Moved I:	
		37. Condition Interior Exterior Good	
		38. Preservation Underway? Yes I: No X:	
		39. Endangered? By What? Yes I: No X:	
		40. Visible from Public Road? Yes X: No I:	
		41. Distance from and Frontage on Road 0' / 45'	
42. Further Description of Important Features A mansard style 2-family structure in fairly good condition. The mansard is slate and has a pair of dormers. The roof dormers, cornice and trim are all painted Olive. Handsome, ornate wooden cornice is a nice feature. Glazing is 1 over 1 and set into brick segmental arches. An entry is on either side of the structure. Foundation is undressed limestone.			
43. History and Significance City significance. A good example of the mansard style.			
44. Description of Environment and Outbuildings Typical Benton Park Streetscape.			
45. Sources of Information			
46. Prepared by K. Oestreich			
47. Organization CDA			
48. Date		49. Revision Date(s)	




5. Other Name(s)

15

State Historical Survey and Planning Office, State Capitol Building, Room B-25,
HISTORIC INVENTORY Jefferson City, Missouri 65101

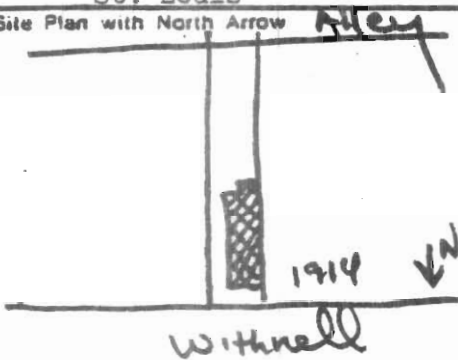
1. No.		4. Present Name(s)	
2. County St. Louis		5. Other Name(s)	
3. Location of Negatives C.D.A.			
6. Specific Location 1909 Withnell		16. Thematic Category Residential	
7. City or Town If Rural, Township & Vicinity St. Louis		17. Date(s) or Period c. 1885 1892	
8. Site Plan with North Arrow 		18. Style or Design Vernacular 40/49	
		19. Architect or Engineer Other 59 30	
		20. Contractor or Builder	
		21. Original Use, if apparent Residential DIA	
		22. Present Use Residential	
		23. Ownership Public <input type="checkbox"/> Private <input checked="" type="checkbox"/>	
		24. Owner's Name & Address, if known Dewey C. Wyatt 1909 Withnell	
9. Coordinates $15^{\circ}14'16.80''$ UTM 4275100 Lat. 151741900 4276520 Long. 151742000 14275480 151742280 14276645		25. Open to Public? Yes <input type="checkbox"/> No <input checked="" type="checkbox"/>	
10. Site <input type="checkbox"/> Structure <input type="checkbox"/> Building <input checked="" type="checkbox"/> Object <input type="checkbox"/>		26. Local Contact Person or Organization CDA	
11. On National Register? Yes <input type="checkbox"/> No <input checked="" type="checkbox"/>		27. Other Surveys in Which Included	
12. Is It Eligible? Yes <input type="checkbox"/> No <input checked="" type="checkbox"/>			
13. Part of Estab. Hist. Dist.? Yes <input type="checkbox"/> No <input checked="" type="checkbox"/>		28. No. of Stories 2	
14. District Potent? Yes <input type="checkbox"/> No <input checked="" type="checkbox"/>		29. Basement? Yes <input checked="" type="checkbox"/> No <input type="checkbox"/>	
15. Name of Established District		30. Foundation Material Limestone 43	
		31. Wall Construction Masonry 4B	
		32. Roof Type & Material Flat w. parapet 7 PR	
		33. No. of Bays Front Side 49	
		34. Wall Treatment Red Brick 30	
		35. Plan Shape Rect.	
		36. Changes (Explain in #42) Addition <input type="checkbox"/> Altered <input type="checkbox"/> Moved <input type="checkbox"/>	
		37. Condition Interior _____ Exterior Good	
		38. Preservation Underway? Yes <input type="checkbox"/> No <input checked="" type="checkbox"/>	
		39. Endangered? By What? Yes <input type="checkbox"/> No <input checked="" type="checkbox"/>	
		40. Visible from Public Road? Yes <input checked="" type="checkbox"/> No <input type="checkbox"/>	
		41. Distance from and Frontage on Road 15' / 25'	
42. Further Description of Important Features A vernacular style townhouse. Its important feature is its use of pressed brick in the cornice and as window hoods and the use of a cast iron cornice. The facade is red brick, foundation is undressed limestone. All of the front windows have been altered.			
			
43. History and Significance City significance. An important example of cast iron cornices and pressed brick in St. Louis vernacular architecture.			
44. Description of Environment and Outbuildings Typical Benton Park Streetscape.			
45. Sources of Information		46. Prepared by K. Oestreich	
		47. Organization CDA	
		48. Date	
		49. Revision Date(s)	

State Historical Survey and Planning Office, State Capitol Building, Room B-25,
HISTORIC INVENTORY Jefferson City, Missouri 65101

1. No.		4. Present Name(s)	
2. County St. Louis		5. Other Name(s)	
3. Location of Negatives C.D.A.			
6. Specific Location 1913 Withnell		16. Thematic Category Residential	
7. City or Town If Rural, Township & Vicinity St. Louis		17. Date(s) or Period c. 1885 1891	
8. Site Plan with North Arrow withnell 		18. Style or Design 40/49	
9. Coordinates UTM Lat. Long.		19. Architect or Engineer other 30	
10. Site Building X Structure Object		20. Contractor or Builder porch R1	
11. On National Register? Yes <input type="checkbox"/> No <input checked="" type="checkbox"/>		21. Original Use, if apparent Residential	
12. Is it Eligible? Yes <input type="checkbox"/> No <input checked="" type="checkbox"/>		22. Present Use Residential	
13. Part of Estab. Hist. Dist.? Yes <input type="checkbox"/> No <input checked="" type="checkbox"/>		23. Ownership Public <input type="checkbox"/> Private <input checked="" type="checkbox"/>	
14. District Potent'ly? Yes <input type="checkbox"/> No <input checked="" type="checkbox"/>		24. Owner's Name & Address, if known Edward Wayne Johnson Julia Anne Auffenberg	
15. Name of Established District		25. Open to Public? Yes <input type="checkbox"/> No <input checked="" type="checkbox"/>	
		26. Local Contact Person or Organization CDA	
		27. Other Surveys in Which Included	
42. Further Description of Important Features An outstanding mansard style townhouse. The mansard is gray slate broken by a pair of dormers. The use of pressed brick is lavish in the cornice and as window hoods. The entry is recessed into the left front facade. One unfortunate alteration is the lower floor Romanesque window which has been changed to fit a stock window.		28. No. of Stories 3 2 1/2	
		29. Basement? Yes <input checked="" type="checkbox"/> No <input type="checkbox"/>	
		30. Foundation Material Limestone 43	
		31. Wall Construction Masonry LB	
		32. Roof Type & Material Mansard/Slate MN FT DR	
		33. No. of Bays Front Side 45 99	
		34. Wall Treatment Red Brick 30	
		35. Plan Shape Rect.	
		36. Changes (Explain in #42) Addition Altered Moved	
		37. Condition Interior Exterior Good	
		38. Preservation Underway? Yes <input type="checkbox"/> No <input checked="" type="checkbox"/>	
		39. Endangered? By What? Yes <input type="checkbox"/> No <input checked="" type="checkbox"/>	
		40. Visible from Public Road? Yes <input checked="" type="checkbox"/> No <input type="checkbox"/>	
		41. Distance from and Frontage on Road 15'/25'	
43. History and Significance City significance. An excellent example of the use of pressed brick and its style and period.		46. Prepared by K. Oestreich	
44. Description of Environment and Outbuildings		47. Organization CDA	
45. Sources of Information		48. Date	
		49. Revision Date(s)	

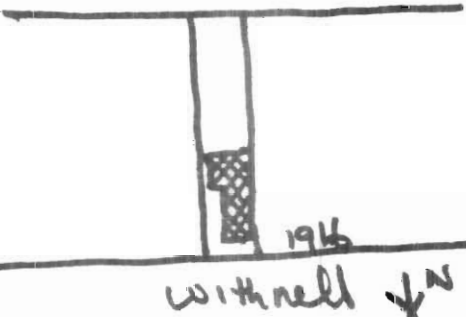



State Historical Survey and Planning Office, State Capitol Building, Room B-25,
HISTORIC INVENTORY Jefferson City, Missouri 65101

1. No.		4. Present Name(s)	
2. County St. Louis		5. Other Name(s)	
3. Location of Negatives C.D.A.			
6. Specific Location 1914 Withnell		16. Thematic Category residential	
7. City or Town If Rural, Township & Vicinity St. Louis		17. Date(s) or Period c 1890 1894	
8. Site Plan with North Arrow 		18. Style or Design vernacular	
9. Coordinates UTM Lat. Long.		19. Architect or Engineer 40/52	
10. Site I: Building XI Structure I: Object I:		20. Contractor or Builder attn 30 43	
11. On National Register? Yes I: No X		21. Original Use, if apparent residential	
12. Is it Eligible? Yes I: No X		22. Present Use residential	
13. Part of Estab. Hist. Dist.? Yes I: No XI		23. Ownership Public I: Private X	
14. District Potent? Yes I: No X		24. Owner's Name & Address, if known Evelyn L. Schallon 1914 Withnell	
15. Name of Established District		25. Open to Public? Yes I: No X	
		26. Local Contact Person or Organization CDA	
		27. Other Surveys in Which Included	
42. Further Description of Important Features A vernacular townhouse with Queen Anne influences. The variegated gray slate roof is broken by a pair of dormers. Limestone string course at sill level of 1st, 2nd and 3rd floor. 2nd floor windows are flat headed and 1st floor circular headed as is entry which is recessed to the right. Handsome golden oak entry. 1 over 1 glazing. Dressed limestone on foundation		28. No. of Stories 2 1/2	
		29. Basement? Yes X: No I:	
		30. Foundation Material masonry 4.3	
		31. Wall Construction Masonry LB	
		32. Roof Type & Material slate MN FT PR DR	
		33. No. of Bays 45 99 Front Side	
		34. Wall Treatment red brick	
		35. Plan Shape rectangular	
		36. Changes (Explain in #42) Addition: Altered: Moved:	
		37. Condition Interior: Exterior: good	
		38. Preservation Underway? Yes I: No X	
		39. Endangered? By What? Yes I: No X	
		40. Visible from Public Road? Yes X: No I:	
		41. Distance from and Frontage on Road 12' / 25'	
43. History and Significance (front) undressed (sides) and real wrought iron grills on basement windows and above entry. Alterations to windows. 1st floor has circular heads filled in. City significance - good example of period		46. Prepared by K. Oestreich	
44. Description of Environment and Outbuildings Well maintained property. Part of a fairly good block scape.		47. Organization CDA	
45. Sources of Information		48. Date	
		49. Revision Date(s)	



State Historical Survey and Planning Office, State Capitol Building, Room 8-25,
HISTORIC INVENTORY Jefferson City, Missouri 65101


1. No.		4. Present Name(s)	
2. County St. Louis		5. Other Name(s)	
3. Location of Negatives C.D.A.			
6. Specific Location 1916 Withnell		16. Thematic Category Residential	
7. City or Town If Rural, Township & Vicinity St. Louis		17. Date(s) or Period c. 1890 1891	
8. Site Plan with North Arrow 		18. Style or Design Vernacular 40/49	
9. Coordinates UTM Lat. Long.		19. Architect or Engineer other 30	
10. Site I: Building XI Structure I: Object I:		20. Contractor or Builder Pondy Si	
11. On National Register? Yes I: No X:		21. Original Use, if apparent Residential	
12. Is it Eligible? Yes I: No X:		22. Present Use Residential	
13. Part of Estab. Yes I: Hist. Dist.? No XI		23. Ownership Public I: Private X:	
14. District Yes I: Potent? No XI		24. Owner's Name & Address, if known Hulda E. Daeumer 1916 Withnell	
15. Name of Established District		25. Open to Public? Yes I: No X:	
		26. Local Contact Person or Organization CDA	
		27. Other Surveys in Which Included	
42. Further Description of Important Features This is a rare 1½ story structure Modified mansard roof with large Richardson style dormer, cast iron finial above dormer. Ornate pressed brick in cornice, window hoods and dormer. Windows altered on 1st floor. Entry to south side of house dressed limestone foundation.		28. No. of Stories 2 1½	
		29. Basement? Yes X No I:	
		30. Foundation Material Limestone	
		31. Wall Construction Masonry	
		32. Roof Type & Material Masonry (Modified) HN FH PR	
		33. No. of Bays Front Side 45 99 DR	
		34. Wall Treatment Red Brick	
		35. Plan Shape Rect.	
		36. Changes (Explain in #42) Addition I: Altered I: Moved I:	
		37. Condition Interior Exterior Good	
		38. Preservation Underway? Yes I: No IX	
		39. Endangered? By What? Yes I: No IX	
		40. Visible from Public Road? Yes X No I:	
		41. Distance from and Frontage on Road 15'/25'	
43. History and Significance City significance - unusual example of style. Good example of ornate St. Louis brick architecture.			
44. Description of Environment and Outbuildings Part of a fairly good streetscape.		5. Other Name(s)	
45. Sources of Information		46. Prepared by K. Oestreich	
		47. Organization CDA	
		48. Date 49. Revision Date(s)	

State Historical Survey and Planning Office, State Capitol Building, Room B-25,
HISTORIC INVENTORY Jefferson City, Missouri 65101

1. No.		4. Present Name(s)	
2. County St. Louis		5. Other Name(s)	
3. Location of Negatives C.D.A.			
6. Specific Location 1919-21 Withnell		16. Thematic Category Residential	
7. City or Town If Rural, Township & Vicinity St. Louis		17. Date(s) or Period c. 1885-90 1893	
8. Site Plan with North Arrow Withnell 1921 ↓		18. Style or Design Vernacular 40/52	
		19. Architect or Engineer CB 30	
		20. Contractor or Builder porch CB	
		21. Original Use, if apparent Residential OIB	
		22. Present Use Residential	
9. Coordinates UTM Lat. Long.		23. Ownership Public <input type="checkbox"/> Private <input checked="" type="checkbox"/>	
10. Site Building XI Structure Object II		24. Owner's Name & Address, if known Paulette L. Studt 1921 Withnell	
11. On National Register? Yes <input type="checkbox"/> No <input checked="" type="checkbox"/>		25. Open to Public? Yes <input type="checkbox"/> No <input checked="" type="checkbox"/>	
12. Is it Eligible? Yes <input type="checkbox"/> No <input checked="" type="checkbox"/>		26. Local Contact Person or Organization CDA	
13. Part of Estab. Hist. Dist.? Yes <input type="checkbox"/> No <input checked="" type="checkbox"/>		27. Other Surveys in Which Included	
14. District Potential? Yes <input type="checkbox"/> No <input checked="" type="checkbox"/>			
15. Name of Established District		28. No. of Stories 3 2 1/2	
		29. Basement? Yes <input checked="" type="checkbox"/> No <input type="checkbox"/>	
		30. Foundation Material Limestone 43	
		31. Wall Construction Masonry 30	
		32. Roof Type & Material Mansard/Slate HD FF DR	
		33. No. of Bays Front Side 45 99	
		34. Wall Treatment Red Brick 30	
		35. Plan Shape Rect.	
		36. Changes (Explain in #42) Addition <input type="checkbox"/> Altered <input type="checkbox"/> Moved <input type="checkbox"/>	
		37. Condition Interior <input type="checkbox"/> Exterior Good	
		38. Preservation Underway? Yes <input type="checkbox"/> No <input checked="" type="checkbox"/>	
		39. Endangered? By What? Yes <input type="checkbox"/> No <input checked="" type="checkbox"/>	
		40. Visible from Public Road? Yes <input checked="" type="checkbox"/> No <input type="checkbox"/>	
		41. Distance from and Frontage on Road 15' / 50'	
42. Further Description of Important Features A large two family structure with a modified mansard roof with slate roof broken by a central gable and flanking dormers. The cornice is pressed brick. Glazing is 1 over 1 set into segmental brick arches. Dressed limestone foundation. A pair of entries lead off the central porch.			
43. History and Significance City significance. Important for its superb brick cornice.			
44. Description of Environment and Outbuildings Typical Benton Park Streetscape.			
45. Sources of Information			
46. Prepared by K. Oestreich			
47. Organization CDA			
48. Date		49. Revision Date(s)	



State Historical Survey and Planning Office, State Capitol Building, Room B-25,
HISTORIC INVENTORY Jefferson City, Missouri 65101

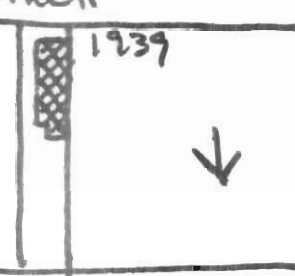
1. No.		4. Present Name(s)	
2. County St. Louis		5. Other Name(s)	
3. Location of Negatives C.D.A.			
6. Specific Location 1922 Withnell		16. Thematic Category Residential	
7. City or Town If Rural, Township & Vicinity St. Louis		17. Date(s) or Period c. 1880 1892	
8. Site Plan with North Arrow 		18. Style or Design Mansard 40/49	
9. Coordinates UTM Lat. Long.		19. Architect or Engineer O'Brien 30 43	
10. Site Building X1 Structure Object		20. Contractor or Builder Porch S1	
11. On National Register? Yes <input type="checkbox"/> No <input checked="" type="checkbox"/>		21. Original Use, if apparent Residential OIA	
12. Is it Eligible? Yes <input type="checkbox"/> No <input checked="" type="checkbox"/>		22. Present Use Residential	
13. Part of Estab. Hist. Dist.? Yes <input type="checkbox"/> No <input checked="" type="checkbox"/>		23. Ownership Public <input type="checkbox"/> Private <input checked="" type="checkbox"/>	
14. District Potent'ly? Yes <input type="checkbox"/> No <input checked="" type="checkbox"/>		24. Owner's Name & Address, if known George I. Serben 1922 Withnell	
15. Name of Established District		25. Open to Public? Yes <input type="checkbox"/> No <input checked="" type="checkbox"/>	
42. Further Description of Important Features An unusual 1½ story mansard style structure. Mansard is varigated gray slate in fishscale pattern broken by large dormer. Cast iron and brick cornice. Superb brick work in cornice. One over one glazing. Entry on south side of the house. Dressed limestone foundation.		26. Local Contact Person or Organization CDA	
43. History and Significance City significance. A good example of its period and style.		27. Other Surveys in Which Included	
44. Description of Environment and Outbuildings		28. No. of Stories 2 1/2	
45. Sources of Information		29. Basement? Yes <input checked="" type="checkbox"/> No <input type="checkbox"/>	
		30. Foundation Material Limestone 43	
		31. Wall Construction Masonry LB	
		32. Roof Type & Material Mansard Slate MN FT PR	
		33. No. of Bays Front Side 45 99 DR	
		34. Wall Treatment Red Brick 30	
		35. Plan Shape Rect.	
		36. Changes (Explain in #42) Addition <input type="checkbox"/> Altered <input type="checkbox"/> Moved <input type="checkbox"/>	
		37. Condition Interior <input type="checkbox"/> Exterior Good	
		38. Preservation Underway? Yes <input type="checkbox"/> No <input checked="" type="checkbox"/>	
		39. Endangered? By What? Yes <input type="checkbox"/> No <input checked="" type="checkbox"/>	
		40. Visible from Public Road? Yes <input checked="" type="checkbox"/> No <input type="checkbox"/>	
		41. Distance from and Frontage on Road 15'/25'	
		46. Prepared by K. Oestreich	
		47. Organization CDA	
		48. Date 49. Revision Date(s)	




State Historical Survey and Planning Office, State Capitol Building, Room B-25,
HISTORIC INVENTORY Jefferson City, Missouri 65101

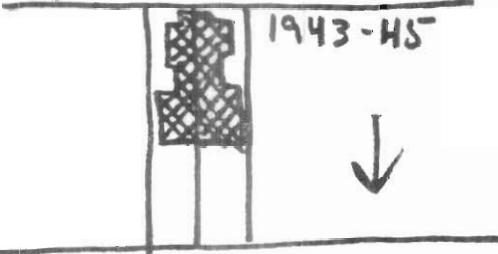

1. No.		4. Present Name(s)			
2. County St. Louis		5. Other Name(s)			
3. Location of Negatives C.D.A.		6. Specific Location 1935-37 Withnell		16. Thematic Category Residential	
7. City or Town If Rural, Township & Vicinity St. Louis		17. Date(s) or Period c. 1895 1893		28. No. of Stories 2½	
8. Site Plan with North Arrow Withnell		18. Style or Design Victorian 40/59		29. Basement? Yes <input checked="" type="checkbox"/> No <input type="checkbox"/>	
9. Coordinates UTM Lat. Long.		19. Architect or Engineer other 30		30. Foundation Material Limestone 43	
10. Site Structure Object Building XI		20. Contractor or Builder Pmch CB		31. Wall Construction Masonry LB	
11. On National Register? Yes <input type="checkbox"/> No <input checked="" type="checkbox"/>		21. Original Use, if apparent Residential - 3 family		32. Roof Type & Material GB Gable/asphalt shingles. OR	
12. Is It Eligible? Yes <input type="checkbox"/> No <input checked="" type="checkbox"/>		22. Present Use Residential - 3 family		33. No. of Bays Front Side 63	
13. Part of Estab. Yes <input type="checkbox"/> Hist. Dist.? No <input checked="" type="checkbox"/>		23. Ownership Public <input type="checkbox"/> Private <input checked="" type="checkbox"/>		34. Wall Treatment Red Brick	
14. District Potent'l? Yes <input type="checkbox"/> No <input checked="" type="checkbox"/>		24. Owner's Name & Address, if known Grace Newton Shelly 1935 Withnell		35. Plan Shape Rect.	
15. Name of Established District		25. Open to Public? Yes <input type="checkbox"/> No <input checked="" type="checkbox"/>		36. Changes (Explain in #42) Addition <input type="checkbox"/> Altered <input type="checkbox"/> Moved <input type="checkbox"/>	
16. Further Description of Important Features A late Victorian building with Richardson influences. The gable roof is treated in varigated green asphalt shingles and is broken by a large central gable and a pair of flanking dormers. Lavish use of pressed brick largely as window hoods. Three entries lead off the central porch which is a masterpiece by itself.		26. Local Contact Person or Organization CDA		37. Condition Interior <input type="checkbox"/> Exterior Good	
17. History and Significance City significance.		27. Other Surveys in Which Included		38. Preservation Underway? Yes <input type="checkbox"/> No <input checked="" type="checkbox"/>	
18. Description of Environment and Outbuildings Typical Benton Park Streetscape.		28. Visible from Public Road? Yes <input checked="" type="checkbox"/> No <input type="checkbox"/>		39. Endangered? By What? Yes <input type="checkbox"/> No <input checked="" type="checkbox"/>	
19. Sources of Information		29. Distance from and Frontage on Road 15'/50'		30. Other Name(s)	
		31. Prepared by K. Oestreich		32. Organization CDA	
		33. Date		34. Revision Date(s)	

State Historical Survey and Planning Office, State Capitol Building, Room B-25,
HISTORIC INVENTORY Jefferson City, Missouri 65101



1. No.		4. Present Name(s)		2. Locality
2. County St. Louis		5. Other Name(s)		
3. Location of Negatives C.D.A.				3. Present Name(s)
6. Specific Location 1939 Withnell		16. Thematic Category Residential		
7. City or Town If Rural, Township & Vicinity St. Louis		17. Date(s) or Period c. 1880-85 1891		2. Locality
8. Site Plan with North Arrow Withnell		18. Style or Design Vernacular 40/49		
		19. Architect or Engineer other 30 59		4. Present Name(s)
		20. Contractor or Builder		
		21. Original Use, if apparent Residential		
		22. Present Use Residential		
9. Coordinates UTM Lat. Long.		23. Ownership Public <input type="checkbox"/> Private <input checked="" type="checkbox"/>		4. Present Name(s)
10. Site Building XI Structure Object II		24. Owner's Name & Address, if known Jewel G. Willey 1939 Withnell		
11. On National Register? Yes <input type="checkbox"/> No <input checked="" type="checkbox"/>		25. Open to Public? Yes <input type="checkbox"/> No <input checked="" type="checkbox"/>		
12. Is it Eligible? Yes <input type="checkbox"/> No <input checked="" type="checkbox"/>		26. Local Contact Person or Organization CDA		
13. Part of Estab. Hist. Dist.? Yes <input type="checkbox"/> No <input checked="" type="checkbox"/>		14. District Potent'l? Yes <input type="checkbox"/> No <input checked="" type="checkbox"/>		5. Other Name(s)
15. Name of Established District		27. Other Surveys in Which Included		
42. Further Description of Important Features A Vernacular townhouse which is important because of its lavish pressed brick and cast iron cornice. The glazing is 1 over 1 set in segmental arches. Pressed brick stringcourses form window hoods. Limestone foundation. The entry is on the east side of the house.		28. No. of Stories 2		
		29. Basement? Yes <input type="checkbox"/> No <input checked="" type="checkbox"/>		
		30. Foundation Material Limestone 43		5. Other Name(s)
		31. Wall Construction Masonry LB		
		32. Roof Type & Material Flat w. parapet Ft PP		
		33. No. of Bays Front Side 99		
		34. Wall Treatment Red Brick 30		5. Other Name(s)
		35. Plan Shape Rect.		
		36. Changes (Explain in #42) Addition <input type="checkbox"/> Altered <input type="checkbox"/> Moved <input type="checkbox"/>		
		37. Condition Interior <input type="checkbox"/> Exterior Good		
		38. Preservation Underway? Yes <input type="checkbox"/> No <input checked="" type="checkbox"/>		5. Other Name(s)
		39. Endangered? By What? Yes <input type="checkbox"/> No <input checked="" type="checkbox"/>		
		40. Visible from Public Road? Yes <input checked="" type="checkbox"/> No <input type="checkbox"/>		
		41. Distance from and Frontage on Road 15'/25'		
43. History and Significance City significance. An important example of the use of cast iron and pressed brick.		46. Prepared by K. Oestreich		5. Other Name(s)
44. Description of Environment and Outbuildings		47. Organization CDA		
45. Sources of Information		48. Date		
		49. Revision Date(s)		



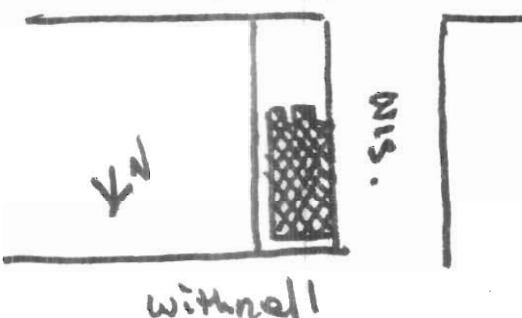
State Historical Survey and Planning Office, State Capitol Building, Room B-25,
HISTORIC INVENTORY Jefferson City, Missouri 65101

1. No.		4. Present Name(s)		110
2. County St. Louis		5. Other Name(s)		
3. Location of Negatives C.D.A.				
6. Specific Location 1943/45 Withnell		16. Thematic Category Residential		2. Locality
7. City or Town If Rural, Township & Vicinity St. Louis		17. Date(s) or Period c. 1885-90 1894		
8. Site Plan with North Arrow Withnell 		18. Style or Design Vernacular 40/52		
9. Coordinates UTM Lat. Long.		19. Architect or Engineer Other 30 59		4. Present Name(s)
10. Site II Building XI Structure II Object II		20. Contractor or Builder pncb CB		
11. On National Register? Yes II No X		21. Original Use, if apparent Residential		
12. Is it Eligible? Yes II No X		22. Present Use Residential		5. Other Name(s)
13. Part of Estab. Yes II Hist. Dist.? No XI		23. Ownership Public II Private X		
14. District Yes II Potent? No X		24. Owner's Name & Address, if known Elizabeth Ohlhausen 1943 Withnell		
15. Name of Established District		25. Open to Public? Yes II No X		6. Other Name(s)
42. Further Description of Important Features A large 2 family structure - vernacular in style. Its important feature is the cornice which is pressed brick and cast iron. All glazing is 1 over 1. A pair of central entries. Large double windows set in a single segmental arch are to either side. Dressed limestone foundation. The house and grounds are in mint condition.		26. Local Contact Person or Organization CDA		
43. History and Significance City significance. A good example of St. Louis' vernacular architecture.		27. Other Surveys in Which Included		
44. Description of Environment and Outbuildings		28. No. of Stories 2		7. Other Name(s)
45. Sources of Information		29. Basement? Yes X No I		
		30. Foundation Material Limestone 43		
		31. Wall Construction Masonry LB		8. Other Name(s)
		32. Roof Type & Material Flat w. parapet FL PR		
		33. No. of Bays Front Side 99		
		34. Wall Treatment Red Brick 30		9. Other Name(s)
		35. Plan Shape Rect.		
		36. Changes (Explain in #42) Addition Altered Moved		
		37. Condition Interior Exterior Good		10. Other Name(s)
		38. Preservation Underway? Yes II No X		
		39. Endangered? By What? Yes II No X		
		40. Visible from Public Road? Yes X No I		11. Other Name(s)
		41. Distance from and Frontage on Road 10'/60'		
				
		46. Prepared by K. Oestreich		12. Other Name(s)
		47. Organization CDA		
		48. Date 49. Revision Date(s)		

State Historical Survey and Planning Office, State Capitol Building, Room B-25,
HISTORIC INVENTORY Jefferson City, Missouri 65101

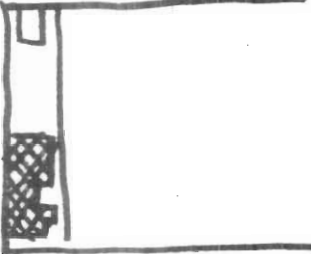
1. No.		4. Present Name(s)		28. No. of Stories 2	
2. County St. Louis		5. Other Name(s)		29. Basement? Yes <input checked="" type="checkbox"/> No <input type="checkbox"/>	
3. Location of Negatives C.D.A.				30. Foundation Material Limestone 43	
6. Specific Location 1953 Withnell		16. Thematic Category Residential		31. Wall Construction Masonry LB	
7. City or Town If Rural, Township & Vicinity St. Louis		17. Date(s) or Period c. 1885 1894		32. Roof Type & Material Flat w. parapet FT PR	
8. Site Plan with North Arrow withnell 1953		18. Style or Design Vernacular 40/49		33. No. of Bays Front Side 99	
		19. Architect or Engineer other 3043		34. Wall Treatment Red Brick 30	
		20. Contractor or Builder porch OB		35. Plan Shape Rect.	
		21. Original Use, if apparent Residential		36. Changes (Explain in #42) Addition Altered Moved	
		22. Present Use Residential		37. Condition Interior Exterior Good	
		23. Ownership Public <input type="checkbox"/> Private <input checked="" type="checkbox"/>		38. Preservation Underway? Yes <input type="checkbox"/> No <input checked="" type="checkbox"/>	
9. Coordinates UTM Lat. Long.		24. Owner's Name & Address, if known Arthur W. Brown 1953 Withnell		39. Endangered? By What? Yes <input type="checkbox"/> No <input checked="" type="checkbox"/>	
10. Site <input type="checkbox"/> Building <input checked="" type="checkbox"/> Structure <input type="checkbox"/> Object <input checked="" type="checkbox"/>		25. Open to Public? Yes <input type="checkbox"/> No <input checked="" type="checkbox"/>		40. Visible from Public Road? Yes <input checked="" type="checkbox"/> No <input type="checkbox"/>	
11. On National Register? Yes <input type="checkbox"/> No <input checked="" type="checkbox"/>		26. Local Contact Person or Organization CDA		41. Distance from and Frontage on Road 12'/25'	
12. Is it Eligible? Yes <input type="checkbox"/> No <input checked="" type="checkbox"/>		27. Other Surveys in Which Included			
13. Part of Estab. Hist. Dist.? Yes <input type="checkbox"/> No <input checked="" type="checkbox"/>					
14. District Potent? Yes <input type="checkbox"/> No <input checked="" type="checkbox"/>					
15. Name of Established District					
42. Further Description of Important Features A vernacular structure treated in red brick. The cornice is brick some pressed brick. Windows are set into brick segmental arches and have 2 over 2 glazing. The sills are stone and lintels are carved. The foundation is undressed limestone. Good Victorian porch.					
					
43. History and Significance City significance. Good example of St. Louis vernacular architecture.					
44. Description of Environment and Outbuildings Typical Benton Park Streetscape.					
45. Sources of Information				46. Prepared by K. Oestreich	
				47. Organization CDA	
				48. Date	
				49. Revision Date(s)	

State Historical Survey and Planning Office, State Capitol Building, Room B-25,
HISTORIC INVENTORY Jefferson City, Missouri 65101

1. No.		4. Present Name(s)	
2. County St. Louis		5. Other Name(s)	
3. Location of Negatives C.D.A.			
6. Specific Location 1956-58 Withnell		16. Thematic Category Residential/Commercial	
7. City or Town If Rural, Township & Vicinity St. Louis		17. Date(s) or Period c. 1885 C.1900	
8. Site Plan with North Arrow 		18. Style or Design Vernacular 40/69	
		19. Architect or Engineer other 30 59 and	
		20. Contractor or Builder	
		21. Original Use, if apparent Residential DCE DIB	
		22. Present Use Residential	
		23. Ownership Public <input type="checkbox"/> Private <input checked="" type="checkbox"/>	
		24. Owner's Name & Address, if known Orla R. Mauldin 1956-58 Withnell	
9. Coordinates UTM Lat. Long.		25. Open to Public? Yes <input type="checkbox"/> No <input checked="" type="checkbox"/>	
10. Site Building X Structure Object		26. Local Contact Person or Organization CDA	
11. On National Register? Yes <input type="checkbox"/> No <input checked="" type="checkbox"/>		27. Other Surveys in Which Included	
12. Is It Eligible? Yes <input type="checkbox"/> No <input checked="" type="checkbox"/>			
13. Part of Estab. Hist. Dist.? Yes <input type="checkbox"/> No <input checked="" type="checkbox"/>			
14. District Potent? Yes <input type="checkbox"/> No <input checked="" type="checkbox"/>			
15. Name of Established District		28. No. of Stories 2	
		29. Basement? Yes <input checked="" type="checkbox"/> No <input type="checkbox"/>	
		30. Foundation Material Limestone 43	
		31. Wall Construction Masonry LB	
		32. Roof Type & Material Flat w/parapet Ft PR	
		33. No. of Bays Front Side 99	
		34. Wall Treatment Red Brick 30	
		35. Plan Shape Rect.	
		36. Changes (Explain in #42) Addition <input type="checkbox"/> Altered <input type="checkbox"/> Moved <input type="checkbox"/>	
		37. Condition Interior <input type="checkbox"/> Exterior Good	
		38. Preservation Underway? Yes <input type="checkbox"/> No <input checked="" type="checkbox"/>	
		39. Endangered? By What? Yes <input type="checkbox"/> No <input checked="" type="checkbox"/>	
		40. Visible from Public Road? Yes <input checked="" type="checkbox"/> No <input type="checkbox"/>	
		41. Distance from and Frontage on Road 0'/80'	
42. Further Description of Important Features A large combination residential/commercial structure now apparently used solely for residential but still has large Coca-Cola sign on window. Cast iron cornice is the best feature of structure - also uses pressed brick in cornice and as window hoods. Glazing is one over one. Entry recessed into center of structure with ornately carved oak door. Both entry and windows to left are set into Richardsonian			
43. History and Significance arches. Dressed limestone foundation. Minor entry on Wisconsin and on corner. City significance. Good example of cast iron cornice.			
44. Description of Environment and Outbuildings Fronts on corner but also has cast iron fence.			
45. Sources of Information			
46. Prepared by K. Oestreich			
47. Organization CDA			
48. Date		49. Revision Date(s)	



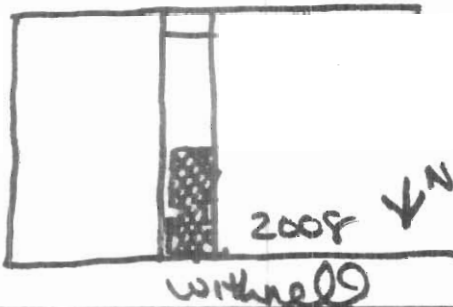
State Historical Survey and Planning Office, State Capitol Building, Room B-25,
HISTORIC INVENTORY Jefferson City, Missouri 65101

1. No.		4. Present Name(s)	
2. County St. Louis		5. Other Name(s)	
3. Location of Negatives C.D.A.			
6. Specific Location 2000 Withnell		16. Thematic Category Residential	
7. City or Town If Rural, Township & Vicinity St. Louis		17. Date(s) or Period c. 1885 <i>c. 1895</i>	
8. Site Plan with North Arrow 		18. Style or Design Mansard <i>40/49</i>	
9. Coordinates UTM Lat. Long.		19. Architect or Engineer <i>other 3D</i>	
10. Site: Building X Structure: Object I		20. Contractor or Builder <i>porch</i>	
11. On National Register? Yes <input type="checkbox"/> No <input checked="" type="checkbox"/>		21. Original Use, if apparent Residential	
12. Is it Eligible? Yes <input type="checkbox"/> No <input checked="" type="checkbox"/>		22. Present Use Residential	
13. Part of Estab. Hist. Dist.? Yes <input type="checkbox"/> No <input checked="" type="checkbox"/>		23. Ownership Public <input type="checkbox"/> Private <input checked="" type="checkbox"/>	
14. District Potent? Yes <input type="checkbox"/> No <input checked="" type="checkbox"/>		24. Owner's Name & Address, if known Herbert Simonson 2000 Withnell	
15. Name of Established District		25. Open to Public? Yes <input type="checkbox"/> No <input checked="" type="checkbox"/>	
42. Further Description of Important Features A mansard style building - one of the later derivations of the style. The mansard is now covered with asphalt shingles. It has two dormers. The cornice is pressed brick - glazing is 1 over 1 set into circular headed windows. Pressed brickhoods above the side facades over 2 over 2 glazing. The entry is on the west side of the house. Foundation is limestone. Wall treatment is red brick.		26. Local Contact Person or Organization CDA	
43. History and Significance A good example of the later variations on the mansard style. City significance.		27. Other Surveys in Which Included	
44. Description of Environment and Outbuildings		28. No. of Stories 2 1/2	
45. Sources of Information Well-kept yard and hedge.		29. Basement? Yes <input checked="" type="checkbox"/> No <input type="checkbox"/>	
		30. Foundation Material Masonry <i>93</i>	
		31. Wall Construction Masonry <i>LB</i>	
		32. Roof Type & Material <i>MN</i> Mansard/asphalt shingles	
		33. No. of Bays Front Side <i>63</i>	
		34. Wall Treatment Red Brick <i>30</i>	
		35. Plan Shape <i>rect.</i>	
		36. Changes (Explain in #42) Addition <input type="checkbox"/> Altered <input type="checkbox"/> Moved <input type="checkbox"/>	
		37. Condition Interior Fair Exterior Fair	
		38. Preservation Underway? Yes <input type="checkbox"/> No <input checked="" type="checkbox"/>	
		39. Endangered? By What? Yes <input type="checkbox"/> No <input checked="" type="checkbox"/>	
		40. Visible from Public Road? Yes <input checked="" type="checkbox"/> No <input type="checkbox"/>	
		41. Distance from and Frontage on Road 6'/25-30'	
		46. Prepared by K. Oestreich	
		47. Organization CDA	
		48. Date	
		49. Revision Date(s)	



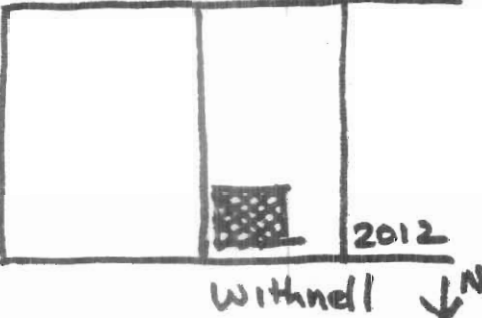
wrong photo

State Historical Survey and Planning Office, State Capitol Building, Room B-25,
HISTORIC INVENTORY Jefferson City, Missouri 65101

1. No.		4. Present Name(s)	
2. County St. Louis		5. Other Name(s)	
3. Location of Negatives C.D.A.			
6. Specific Location 2008 Withnell		16. Thematic Category Residential	
7. City or Town If Rural, Township & Vicinity St. Louis		17. Date(s) or Period c. 1890-95 C.1895	
8. Site Plan with North Arrow 		18. Style or Design Vernacular 40/49	
9. Coordinates UTM Lat. Long.		19. Architect or Engineer Other 30	
10. Site: Building X Structure: Object I		20. Contractor or Builder	
11. On National Register? Yes <input type="checkbox"/> No <input checked="" type="checkbox"/>		21. Original Use, if apparent Residential OIA	
12. Is it Eligible? Yes <input type="checkbox"/> No <input checked="" type="checkbox"/>		22. Present Use Residential	
13. Part of Estab. Hist. Dist.? Yes <input type="checkbox"/> No <input checked="" type="checkbox"/>		23. Ownership Public <input type="checkbox"/> Private <input checked="" type="checkbox"/>	
14. District Potent? Yes <input type="checkbox"/> No <input checked="" type="checkbox"/>		24. Owner's Name & Address, if known Edward & Eileen M. Hooks 2008 Withnell	
15. Name of Established District		25. Open to Public? Yes <input type="checkbox"/> No <input checked="" type="checkbox"/>	
		26. Local Contact Person or Organization CDA	
		27. Other Surveys in Which Included	
42. Further Description of Important Features A vernacular structure c. 1895. Red brick wall treatment. The foundation is brick in front - Lime-stone sides and rear. It is important because of its lavish use of pressed brick in the cornice, above pediment and window hoods. Windows are circular headed. Cast iron grills on the basement windows in the fishscale pattern.		28. No. of Stories 2	
		29. Basement? Yes <input type="checkbox"/> No <input checked="" type="checkbox"/>	
		30. Foundation Material Masonry 30 43	
		31. Wall Construction Masonry LB	
		32. Roof Type & Material Flat w parapet PR	
		33. No. of Bays Front Side 99	
		34. Wall Treatment Red Brick	
		35. Plan Shape rect.	
		36. Changes (Explain in #42) Addition <input type="checkbox"/> Altered <input type="checkbox"/> Moved <input type="checkbox"/>	
		37. Condition Interior Exterior Good	
		38. Preservation Underway? Yes <input type="checkbox"/> No <input checked="" type="checkbox"/>	
		39. Endangered? By What? Yes <input type="checkbox"/> No <input checked="" type="checkbox"/>	
		40. Visible from Public Road? Yes <input checked="" type="checkbox"/> No <input type="checkbox"/>	
		41. Distance from and Frontage on Road 12'/25'	
43. History and Significance City significance. An outstanding example of the State of St. Louis brick architecture.		46. Prepared by K. Oestreich	
44. Description of Environment and Outbuildings Part of a good blockscape.		47. Organization CDA	
45. Sources of Information		48. Date	
		49. Revision Date(s)	





State Historical Survey and Planning Office, State Capitol Building, Room B-25,
HISTORIC INVENTORY Jefferson City, Missouri 65101

1. No.		4. Present Name(s)	
2. County St. Louis		5. Other Name(s)	
3. Location of Negatives C.D.A.			
6. Specific Location 2012 Withnell		16. Thematic Category Residential	
7. City or Town If Rural, Township & Vicinity St. Louis		17. Date(s) or Period c. 1865-70 c.1855	
8. Site Plan with North Arrow 		18. Style or Design Vernacular 49	
		19. Architect or Engineer	
		20. Contractor or Builder	
		21. Original Use, if apparent Residential OIA	
		22. Present Use Residential	
		23. Ownership Public <input type="checkbox"/> Private <input checked="" type="checkbox"/>	
		24. Owner's Name & Address, if known	
9. Coordinates UTM Lat. Long.		25. Open to Public? Yes <input type="checkbox"/> No <input checked="" type="checkbox"/>	
10. Site <input type="checkbox"/> Building <input checked="" type="checkbox"/> Structure <input type="checkbox"/> Object <input checked="" type="checkbox"/>		26. Local Contact Person or Organization CDA	
11. On National Register? Yes <input type="checkbox"/> No <input checked="" type="checkbox"/>		27. Other Surveys in Which Included	
12. Is it Eligible? Yes <input type="checkbox"/> No <input checked="" type="checkbox"/>			
13. Part of Estab. Hist. Dist.? Yes <input type="checkbox"/> No <input checked="" type="checkbox"/>		28. No. of Stories 1 1/2 - 1	
14. District Potent? Yes <input type="checkbox"/> No <input checked="" type="checkbox"/>		29. Basement? Yes <input checked="" type="checkbox"/> No <input type="checkbox"/>	
15. Name of Established District		30. Foundation Material Masonry 30 43	
		31. Wall Construction Masonry LB	
		32. Roof Type & Material GB PR Gable, asphalt shingle	
		33. No. of Bays Front Side 63	
		34. Wall Treatment Red Brick 30	
		35. Plan Shape rect.	
		36. Changes (Explain in #42) Addition <input type="checkbox"/> Altered <input type="checkbox"/> Moved <input type="checkbox"/>	
		37. Condition Interior Fair-Good Exterior	
		38. Preservation Underway? Yes <input type="checkbox"/> No <input checked="" type="checkbox"/>	
		39. Endangered? By What? Yes <input type="checkbox"/> No <input checked="" type="checkbox"/>	
		40. Visible from Public Road? Yes <input checked="" type="checkbox"/> No <input type="checkbox"/>	
		41. Distance from and Frontage on Road 4' / 30'	
42. Further Description of Important Features This structure is probably among the oldest in the neighborhood. It is a vernacular structure with gable roof - now covered in asphalt shingles. Parapet walls and a single chimney at either end. Glazing is 6 over 6. The 1st floor is well off the ground. Foundation is limestone with brick front. Alterations include glass blocks in the basement windows. Modern wrought iron work on the front porch and a rear addition.			
43. History and Significance City significance. Important as one of the area's older buildings.			
44. Description of Environment and Outbuildings Part of a good blockscape.			
45. Sources of Information			
46. Prepared by K. Oestreich			
47. Organization CDA			
48. Date		49. Revision Date(s)	

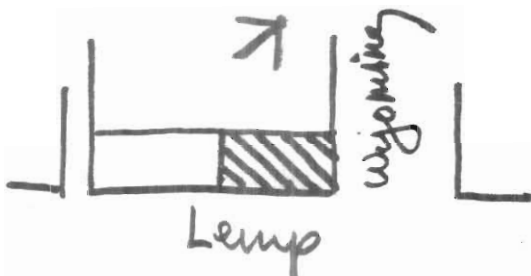



State Historical Survey and Planning Office, State Capitol Building, Room B-25,
HISTORIC INVENTORY Jefferson City, Missouri 65101

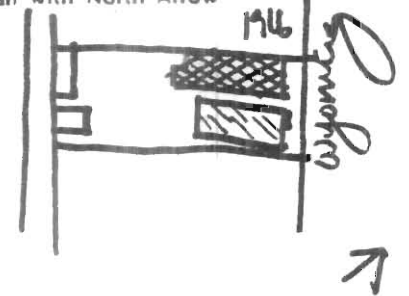

1. No.		4. Present Name(s)	
2. County St. Louis		5. Other Name(s)	
3. Location of Negatives C.D.A.			
6. Specific Location 2118 Withnell		16. Thematic Category Residential	
7. City or Town If Rural, Township & Vicinity St. Louis		17. Date(s) or Period c. 1885	
8. Site Plan with North Arrow 		18. Style or Design Mansard	
9. Coordinates Lat. UTM Long.		19. Architect or Engineer John 3043	
10. Site I: Building X: Structure I: Object I:		20. Contractor or Builder Pnd	
11. On National Register? Yes I: No X:		21. Original Use, if apparent Residential	
12. Is it Eligible? Yes I: No X:		22. Present Use Residential	
13. Part of Estab. Yes I: Hist. Dist.? No X:		23. Ownership Public I: Private X:	
14. District Potent? Yes I: No X:		24. Owner's Name & Address, if known Elmer & Joan Schmitt 2118 Withnell	
15. Name of Established District		25. Open to Public? Yes I: No I:	
42. Further Description of Important Features A first rate mansard style. Well kept up. Mansard is slate with 2 dormers. Wall treatment is red brick - front facade is also painted red. Glazing is 1 over 1 set into brick segmental arches. Windows also have limestone sills and carved lintels. Foundation is undressed limestone. Entry is on east side of house.		26. Local Contact Person or Organization CDA	
43. History and Significance City significance. A good example of its style and period.		27. Other Surveys in Which Included	
44. Description of Environment and Outbuildings Part of an excellent streetscape.		28. No. of Stories 3 1/2	
45. Sources of Information		29. Basement? Yes X: No I:	
		30. Foundation Material Masonry 43	
		31. Wall Construction Masonry LB	
		32. Roof Type & Material Mansard/Slate MN FT DR	
		33. No. of Bays Front Side 45 94	
		34. Wall Treatment Red Brick 30	
		35. Plan Shape rect.	
		36. Changes (Explain in #42) Addition: Altered: Moved:	
		37. Condition Interior: Exterior: Good	
		38. Preservation Underway? Yes I: No X:	
		39. Endangered? By What? Yes I: No X:	
		40. Visible from Public Road? Yes X: No I:	
		41. Distance from and Frontage on Road 25' / 25'	
		46. Prepared by K. Oestreich	
		47. Organization CDA	
		48. Date	
		49. Revision Date(s)	



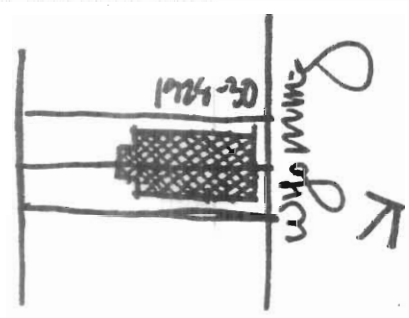

State Historical Survey and Planning Office, State Capitol Building, Room B-25,
HISTORIC INVENTORY Jefferson City, Missouri 65101

1. No.		4. Present Name(s)	
2. County St. Louis		5. Other Name(s)	
3. Location of Negatives C.D.A.			
6. Specific Location 1900 Wyoming -02		16. Thematic Category Tenement	
7. City or Town If Rural, Township & Vicinity St. Louis		17. Date(s) or Period 1893	
8. Site Plan with North Arrow 		18. Style or Design Victorian 40/63	
		19. Architect or Engineer Vernacular	
		20. Contractor or Builder John 30	
		21. Original Use, if apparent Tenement 02E 01B	
		22. Present Use Church/Residential	
		23. Ownership Public <input type="checkbox"/> Private <input checked="" type="checkbox"/>	
		24. Owner's Name & Address, if known Martin Friedenberg 1900 Wyoming	
9. Coordinates 15/174680 UTM 4275100 Lat. 15/1741900 14276520 Long. 15/1742000 14275480 15/1742280 14276645		25. Open to Public? Yes <input type="checkbox"/> No <input checked="" type="checkbox"/>	
10. Site <input type="checkbox"/> Structure <input type="checkbox"/> Building <input checked="" type="checkbox"/> Object <input type="checkbox"/>		26. Local Contact Person or Organization CDA	
11. On National Register? Yes <input type="checkbox"/> No <input checked="" type="checkbox"/>		27. Other Surveys in Which Included	
12. Is It Eligible? Yes <input type="checkbox"/> No <input checked="" type="checkbox"/>			
13. Part of Estab. Yes <input type="checkbox"/> Hist. Dist.? No <input checked="" type="checkbox"/>		28. No. of Stories 3-2 1/2	
14. District Potent'l? Yes <input type="checkbox"/> No <input checked="" type="checkbox"/>		29. Basement? Yes <input checked="" type="checkbox"/> No <input type="checkbox"/>	
15. Name of Established District		30. Foundation Material Limestone 43	
		31. Wall Construction Masonry 4B	
		32. Roof Type & Material Mansard/Flat 4N FT	
		33. No. of Bays Front 45 99 Side	
		34. Wall Treatment Red Brick 30 59	
		35. Plan Shape Rect.	
		36. Changes (Explain in #42) Addition <input type="checkbox"/> Altered <input type="checkbox"/> Moved <input type="checkbox"/>	
		37. Condition Interior Fair Exterior	
		38. Preservation Underway? Yes <input type="checkbox"/> No <input checked="" type="checkbox"/>	
		39. Endangered? By What? Yes <input checked="" type="checkbox"/> No <input type="checkbox"/> Lack of upkeep	
		40. Visible from Public Road? Yes <input checked="" type="checkbox"/> No <input type="checkbox"/>	
		41. Distance from and Frontage on Road 0'/100'	
42. Further Description of Important Features A large Victorian tenement, 1st floor commercial with residential above. Now the 1st floor is a storefront church. The building's important feature is a large 3-story cast iron storefront and tower. The date 1893 is proclaimed on the 2nd floor. Red brick. The rest of the structure facing on Wyoming is Richardsonian in style. One over one glazing on front. Two over two - sides and rear.			
43. History and Significance State significance. An exceptional example of cast iron architecture.			
44. Description of Environment and Outbuildings Located on the corner of Lemp and Wyoming.			
45. Sources of Information		46. Prepared by K. Oestreich	
		47. Organization CDA	
		48. Date	
		49. Revision Date(s)	

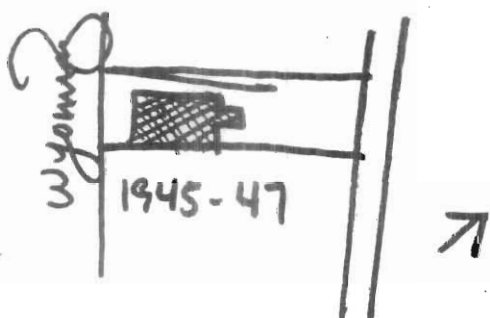
State Historical Survey and Planning Office, State Capitol Building, Room B-25,
HISTORIC INVENTORY Jefferson City, Missouri 65101

1. No.		4. Present Name(s)	
2. County St. Louis		5. Other Name(s)	
3. Location of Negatives C.D.A.			
6. Specific Location 1916 Wyoming		16. Thematic Category Residential	
7. City or Town If Rural, Township & Vicinity St. Louis		17. Date(s) or Period 1885 1890	
8. Site Plan with North Arrow 		18. Style or Design Mansard 40/49	
		19. Architect or Engineer Vernacular other 20 43	
		20. Contractor or Builder	
		21. Original Use, if apparent Residential DIA	
		22. Present Use Residential	
		23. Ownership Public <input type="checkbox"/> Private <input checked="" type="checkbox"/>	
		24. Owner's Name & Address, if known Donald A. Kaemmerer 1916 Wyoming	
9. Coordinates 157741680 UTM 4275100 Lat. 157741900 14276520 Long. 157742000 14275480 157742280 14276645		25. Open to Public? Yes <input type="checkbox"/> No <input checked="" type="checkbox"/>	
10. Site <input type="checkbox"/> Building <input checked="" type="checkbox"/> Structure <input type="checkbox"/> Object <input type="checkbox"/>		26. Local Contact Person or Organization CDA	
11. On National Register? Yes <input type="checkbox"/> No <input checked="" type="checkbox"/>		27. Other Surveys in Which Included	
12. Is It Eligible? Yes <input type="checkbox"/> No <input checked="" type="checkbox"/>			
13. Part of Estab. Yes <input type="checkbox"/> Hist. Dist.? No <input checked="" type="checkbox"/>			
14. District Potent? Yes <input type="checkbox"/> No <input checked="" type="checkbox"/>			
15. Name of Established District		28. No. of Stories 2 1/2	
		29. Basement? Yes <input checked="" type="checkbox"/> No <input type="checkbox"/>	
		30. Foundation Material Limestone 43	
		31. Wall Construction Masonry LB	
		32. Roof Type & Material Mansard/Slate MN Ft. DR	
		33. No. of Bays Front 45 99 Side	
		34. Wall Treatment Red Brick 30	
		35. Plan Shape Rect.	
		36. Changes (Explain in #42) Addition <input type="checkbox"/> Altered <input type="checkbox"/> Moved <input type="checkbox"/>	
		37. Condition Interior Good Exterior Good	
		38. Preservation Underway? Yes <input type="checkbox"/> No <input checked="" type="checkbox"/>	
		39. Endangered? By What? Yes <input type="checkbox"/> No <input checked="" type="checkbox"/>	
		40. Visible from Public Road? Yes <input checked="" type="checkbox"/> No <input type="checkbox"/>	
		41. Distance from and Frontage on Road 15'/25'	
42. Further Description of Important Features A 1 1/2 story mansard style structure. An excellent example of style that has been very well maintained. Slate roof with two dormers - slate is in fishscale pattern and painted green. The cornice is exceptionally good. Glazing is 1 over 1. Limestone sills. Red brick facade. Limestone foundation. Entry is on east side of house. Cast iron grills in arrow motif on basement windows.			
43. History and Significance City significance. A good example of period and style.		5. Other Name(s)	
44. Description of Environment and Outbuildings			
45. Sources of Information		46. Prepared by K. Oestreich	
		47. Organization CDA	
		48. Date 49. Revision Date(s)	

State Historical Survey and Planning Office, State Capitol Building, Room B-25,
HISTORIC INVENTORY Jefferson City, Missouri 65101

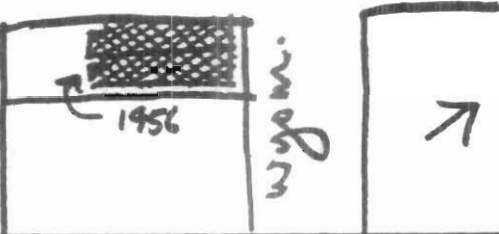

1. No.		4. Present Name(s)	
2. County St. Louis		5. Other Name(s)	
3. Location of Negatives C.D.A.			
6. Specific Location 1928-30 Wyoming		16. Thematic Category Residential	
7. City or Town If Rural, Township & Vicinity St. Louis		17. Date(s) or Period c. 1900 1890	
8. Site Plan with North Arrow 		18. Style or Design Vernacular 40/52	
		19. Architect or Engineer Behen 30	
		20. Contractor or Builder Buch 21 RI	
		21. Original Use, if apparent Residential - 2 family	
		22. Present Use	
		23. Ownership Public <input type="checkbox"/> Private <input checked="" type="checkbox"/>	
		24. Owner's Name & Address, if known Walter & Elaine Liebermann 1930 Wyoming	
9. Coordinates 157741680 UTM 4275100 Lat. 157741900 14276520 Long. 157742000 14275480 157742280 14276645		25. Open to Public? Yes <input type="checkbox"/> No <input checked="" type="checkbox"/>	
10. Site <input type="checkbox"/> Building <input checked="" type="checkbox"/> Structure <input type="checkbox"/> Object <input type="checkbox"/>		26. Local Contact Person or Organization CDA	
11. On National Register? Yes <input type="checkbox"/> No <input checked="" type="checkbox"/>		27. Other Surveys in Which Included	
12. Is it Eligible? Yes <input type="checkbox"/> No <input checked="" type="checkbox"/>			
13. Part of Estab. Hist. Dist.? Yes <input type="checkbox"/> No <input checked="" type="checkbox"/>		28. No. of Stories 2	
14. District Potent'l? Yes <input type="checkbox"/> No <input checked="" type="checkbox"/>		29. Basement? Yes <input type="checkbox"/> No <input checked="" type="checkbox"/>	
15. Name of Established District		30. Foundation Material Limestone 43	
		31. Wall Construction Masonry LB	
		32. Roof Type & Material Flat w. parapet 57 PR	
		33. No. of Bays Front Side 99	
		34. Wall Treatment Red Brick 30	
		35. Plan Shape RC	
		36. Changes (Explain in #42) Addition <input type="checkbox"/> Altered <input type="checkbox"/> Moved <input type="checkbox"/>	
		37. Condition Interior <input type="checkbox"/> Exterior <input checked="" type="checkbox"/> Good	
		38. Preservation Underway? Yes <input type="checkbox"/> No <input checked="" type="checkbox"/>	
		39. Endangered? By What? Yes <input type="checkbox"/> No <input checked="" type="checkbox"/>	
		40. Visible from Public Road? Yes <input checked="" type="checkbox"/> No <input type="checkbox"/>	
		41. Distance from and Frontage on Road 15' / 50'	
42. Further Description of Important Features A vernacular 2-family structure with flat roof. Two entries in center recessed under Romanesque arches. The windows are also Romanesque in style. Stone sills and string course at 1st floor sill level. Below string course the brick changes from red to buff brown in color. 1 over 1 glazing. Pressed brick and cast iron cornice is its important feature.			
43. History and Significance City significance. A good example of pressed brick and cast iron cornices.			
44. Description of Environment and Outbuildings Typical urban residential streetscape.			
45. Sources of Information		46. Prepared by K. Oestreich	
		47. Organization CDA	
		48. Date	
		49. Revision Date(s)	

State Historical Survey and Planning Office, State Capitol Building, Room B-25,
HISTORIC INVENTORY Jefferson City, Missouri 65101

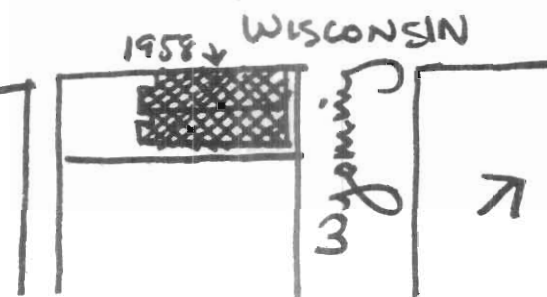
1. No.		4. Present Name(s)	
2. County St. Louis		5. Other Name(s)	
3. Location of Negatives C.D.A.			
6. Specific Location 1945-47 Wyoming		16. Thematic Category Residential - two-family	
7. City or Town If Rural, Township & Vicinity St. Louis		17. Date(s) or Period c. 1880	
8. Site Plan with North Arrow 		18. Style or Design 2nd Empire	
		19. Architect or Engineer Other 30	
		20. Contractor or Builder	
		21. Original Use, if apparent Residential - two-family	
		22. Present Use Residential - two-family	
		23. Ownership Public <input type="checkbox"/> Private <input checked="" type="checkbox"/>	
		24. Owner's Name & Address, if known Michael Schallon 1945 Wyoming	
9. Coordinates 151741680UTM/4275100 Lat. 151741900/4276520 Long. 151742000/4275480 151742280/4276645		25. Open to Public? Yes <input type="checkbox"/> No <input checked="" type="checkbox"/>	
10. Site <input type="checkbox"/> Structure <input type="checkbox"/> Building <input checked="" type="checkbox"/> Object <input type="checkbox"/>		26. Local Contact Person or Organization CDA	
11. On National Register? Yes <input type="checkbox"/> No <input checked="" type="checkbox"/>		27. Other Surveys in Which Included	
12. Is it Eligible? Yes <input type="checkbox"/> No <input checked="" type="checkbox"/>			
13. Part of Estab. Yes <input type="checkbox"/> Hist. Dist.? No <input checked="" type="checkbox"/>			
14. District Potent? Yes <input type="checkbox"/> No <input checked="" type="checkbox"/>			
15. Name of Established District		28. No. of Stories 3 2 1/2	
		29. Basement? Yes <input checked="" type="checkbox"/> No <input type="checkbox"/>	
		30. Foundation Material Masonry - 43	
		31. Wall Construction Masonry. 18	
		32. Roof Type & Material MN FF Masonry/asphalt shingles	
		33. No. of Bays Front Side 63 99 22	
		34. Wall Treatment Red brick	
		35. Plan Shape Rect	
		36. Changes (Explain in #42) Addition <input type="checkbox"/> Altered <input type="checkbox"/> Moved <input type="checkbox"/>	
		37. Condition Interior Exterior Good	
		38. Preservation Underway? Yes <input type="checkbox"/> No <input checked="" type="checkbox"/>	
		39. Endangered? By What? Yes <input type="checkbox"/> No <input checked="" type="checkbox"/>	
		40. Visible from Public Road? Yes <input checked="" type="checkbox"/> No <input type="checkbox"/>	
		41. Distance from and Frontage on Road 15'/50'	
42. Further Description of Important Features This is a particularly outstanding example of 2nd Empire or mansard architecture. Unfortunately, the total effect is spoiled by the alterations to the roof which is now clad in gray asphalt shingles. The building's best feature is its lavish use of pressed brick in the cornice and as end blocks. It uses 8 different styles of brick. The mullions and lintels are also unusually ornate. A pair of entires in the center of the structure			
43. History and Significance With limestone stairs and foundation. City significance. Good example of style and of St. Louis brick architecture in its most exuberant form.			
44. Description of Environment and Outbuildings Sets on a substantial hill with concrete wall fronting the sidewalk.			
45. Sources of Information		46. Prepared by K. Oestreich	
		47. Organization CDA	
		48. Date 49. Revision Date(s)	




State Historical Survey and Planning Office, State Capitol Building, Room B-25,
HISTORIC INVENTORY Jefferson City, Missouri 65101

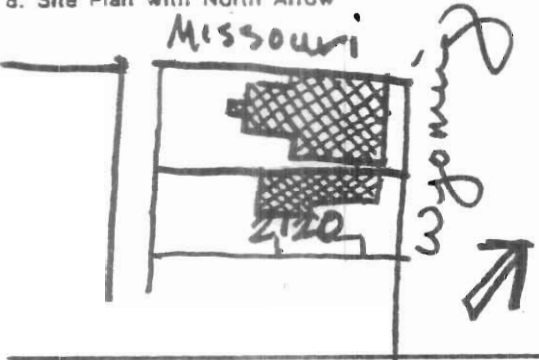
1. No.		4. Present Name(s)		1. No.	
2. County St. Louis		5. Other Name(s)		2. County	
3. Location of Negatives C.D.A.				3. County	
6. Specific Location 1956-Wyoming 58		16. Thematic Category Residential		28. No. of Stories 2	
7. City or Town If Rural, Township & Vicinity St. Louis		17. Date(s) or Period c. 1900 1898		29. Basement? Yes <input checked="" type="checkbox"/> No <input type="checkbox"/>	
8. Site Plan with North Arrow WISCONSIN		18. Style or Design Vernacular 10/63		30. Foundation Material Limestone 43	
		19. Architect or Engineer OCHW 30 59		31. Wall Construction Masonry LB	
		20. Contractor or Builder 43		32. Roof Type & Material Flat w. parapet FT PR	
9. Coordinates 157741680/4275100 Lat. 157741900/4276520 Long. 157742000/4275489 157742260/4276645		21. Original Use, if apparent Residential OOE DIB		33. No. of Bays Front Side 99	
10. Site <input type="checkbox"/> Structure <input type="checkbox"/> Building <input checked="" type="checkbox"/> Object <input type="checkbox"/>		22. Present Use Residential		34. Wall Treatment Red Brick 30	
11. On National Register? Yes <input type="checkbox"/> No <input checked="" type="checkbox"/>		23. Ownership Public <input type="checkbox"/> Private <input checked="" type="checkbox"/>		35. Plan Shape Rect.	
12. Is It Eligible? Yes <input type="checkbox"/> No <input checked="" type="checkbox"/>		24. Owner's Name & Address, if known Harry F. Schindler 1956 Wyoming		36. Changes (Explain in #42) Addition <input type="checkbox"/> Altered <input type="checkbox"/> Moved <input type="checkbox"/>	
13. Part of Estab. Hist. Dist.? Yes <input type="checkbox"/> No <input checked="" type="checkbox"/>		25. Open to Public? Yes <input type="checkbox"/> No <input checked="" type="checkbox"/>		37. Condition Interior <input type="checkbox"/> Exterior <input checked="" type="checkbox"/> Good	
14. District Potent? Yes <input type="checkbox"/> No <input checked="" type="checkbox"/>		26. Local Contact Person or Organization CDA		38. Preservation Underway? Yes <input type="checkbox"/> No <input checked="" type="checkbox"/>	
15. Name of Established District		27. Other Surveys in Which Included		39. Endangered? By What? Yes <input type="checkbox"/> No <input checked="" type="checkbox"/>	
42. Further Description of Important Features A red brick vernacular structure. Its important feature is its cast iron cornice. Very simple. Glazing is one over one. Windows are flat headed with dressed limestone lintels and sills. Also limestone steps. Red brick facade.				40. Visible from Public Road? Yes <input type="checkbox"/> No <input checked="" type="checkbox"/>	
43. History and Significance City significance. A good example of cast iron cornices.				41. Distance from and Frontage on Road 0'/30'	
44. Description of Environment and Outbuildings Typical urban residential streetscape.					
45. Sources of Information		46. Prepared by K. Oestreich		5. Other Name(s)	
		47. Organization CDA			
		48. Date		49. Revision Date(s)	


State Historical Survey and Planning Office, State Capitol Building, Room B-25,
HISTORIC INVENTORY Jefferson City, Missouri 65101

1. No.		4. Present Name(s)	
2. County St. Louis		5. Other Name(s)	
3. Location or Negatives C.D.A.			
6. Specific Location 1958 Wyoming <i>See 1956</i>		16. Thematic Category Tenement	28. No. of Stories 2
7. City or Town If Rural, Township & Vicinity St. Louis		17. Date(s) or Period c. 1900	29. Basement? Yes <input checked="" type="checkbox"/> No <input type="checkbox"/>
8. Site Plan with North Arrow 		18. Style or Design Vernacular	30. Foundation Material Limestone
		19. Architect or Engineer	31. Wall Construction Masonry
		20. Contractor or Builder	32. Roof Type & Material Flat w. parapet
		21. Original Use, if apparent Commercial-Residential	33. No. of Bays Front Side
		22. Present Use Residential	34. Wall Treatment Red Brick
		23. Ownership Public <input type="checkbox"/> Private <input checked="" type="checkbox"/>	35. Plan Shape Rect.
		24. Owner's Name & Address, if known Mathias J. Hake 1958 Wyoming	36. Changes (Explain in #42) Addition <input type="checkbox"/> Altered <input type="checkbox"/> Moved <input type="checkbox"/>
9. Coordinates 15/74/680 UTM/4275/100 Lat. 15/74/900/4276520 Long. 15/742000/4275480 15/742280/4276645		25. Open to Public? Yes <input type="checkbox"/> No <input checked="" type="checkbox"/>	37. Condition Interior _____ Exterior Good
10. Site <input type="checkbox"/> Structure <input type="checkbox"/> Building <input checked="" type="checkbox"/> Object <input type="checkbox"/>		26. Local Contact Person or Organization CDA	38. Preservation Underway? Yes <input type="checkbox"/> No <input checked="" type="checkbox"/>
11. On National Register? Yes <input type="checkbox"/> No <input checked="" type="checkbox"/>		27. Other Surveys in Which Included	39. Endangered? By What? Yes <input type="checkbox"/> No <input checked="" type="checkbox"/>
12. Is it Eligible? Yes <input type="checkbox"/> No <input checked="" type="checkbox"/>			40. Visible from Public Road? Yes <input checked="" type="checkbox"/> No <input type="checkbox"/>
13. Part of Estab. Hist. Dist.? Yes <input type="checkbox"/> No <input checked="" type="checkbox"/>			41. Distance from and Frontage on Road 0'/60'
14. District Potent? Yes <input type="checkbox"/> No <input checked="" type="checkbox"/>			
15. Name of Established District			
42. Further Description of Important Features A tenement structure with commercial 1st floor and residential 2nd floor. Today it looks like the entire structure is used for residential. Red brick facade. Cast iron store front with tuscan columns and cast iron and pressed brick cornice. Glazing is one over one. Limestone foundation.			
43. History and Significance Good example of cast iron architecture. City significance.			
44. Description of Environment and Outbuildings Located on the corner of Wyoming and Wisconsin. Typical urban residential streetscape.			
45. Sources of Information		46. Prepared by K. Oestreich	
		47. Organization CDA	
		48. Date	49. Revision Date(s)

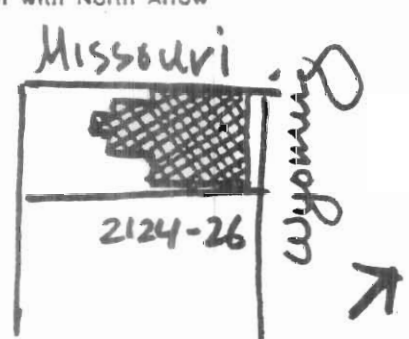


State Historical Survey and Planning Office, State Capitol Building, Room B-25,
HISTORIC INVENTORY Jefferson City, Missouri 65101

1. No.		4. Present Name(s)	
2. County St. Louis		5. Other Name(s)	
3. Location of Negatives C.D.A.			
6. Specific Location 2120 Wyoming		16. Thematic Category Residential	
7. City or Town If Rural, Township & Vicinity St. Louis		17. Date(s) or Period c. 1885-90 C. 1895	
8. Site Plan with North Arrow 		18. Style or Design Mansard 40/49	
9. Coordinates Lat. 15/74/60/4275100 Long. 15/74/200/4275480 15/74/250/4275485		19. Architect or Engineer Vernacular other 30	
10. Site II Building XI Structure II Object II		20. Contractor or Builder Pond	
11. On National Register? Yes II No XI		21. Original Use, if apparent Residential DIA	
12. Is it Eligible? Yes II No XI		22. Present Use Residential	
13. Part of Estab. Hist. Dist.? Yes II No XI		23. Ownership Public II Private XI	
14. District Potent? Yes II No XI		24. Owner's Name & Address, if known Otis James Tyra 2120 Wyoming	
15. Name of Established District		25. Open to Public? Yes II No XI	
		26. Local Contact Person or Organization CDA	
		27. Other Surveys in Which Included	
42. Further Description of Important Features A mansard style structure - later version stylistically. Mansard roof broken by 2 dormers. Fish-scale slate roof painted blue. Exceptional pressed brick in cornice and window hoods are its best feature. Entry and above window is Romanesque while the large windows of the left side are set into bookend arches. Limestone facade. The entry has been enclosed and altered.		28. No. of Stories 3 2 1/2	
		29. Basement? Yes X No I	
		30. Foundation Material Limestone 43	
		31. Wall Construction Masonry LB	
		32. Roof Type & Material Mansard/Slate MW FF	
		33. No. of Bays Front 45 Side 99	
		34. Wall Treatment Red Brick 30	
		35. Plan Shape Rect.	
		36. Changes (Explain in #42) Addition II Altered I Moved I	
		37. Condition Interior Exterior Good	
		38. Preservation Underway? Yes II No XI	
		39. Endangered? By What? Yes II No XI	
		40. Visible from Public Road? Yes X No I	
		41. Distance from and Frontage on Road 10'/25'	
43. History and Significance City significance. Good example of St. Louis brick architecture.		46. Prepared by K. Oestreich	
44. Description of Environment and Outbuildings Opposite of Benton Park on Wyoming.		47. Organization CDA	
45. Sources of Information		48. Date	
		49. Revision Date(s)	



State Historical Survey and Planning Office, State Capitol Building, Room B-25,
HISTORIC INVENTORY Jefferson City, Missouri 65101

1. No.		4. Present Name(s)	
2. County St. Louis		5. Other Name(s)	
3. Location of Negatives C.D.A.			
6. Specific Location 2124-26 Wyoming		16. Thematic Category Residential - 2 family	
7. City or Town If Rural, Township & Vicinity St. Louis		17. Date(s) or Period c. 1895-1900	
8. Site Plan with North Arrow 		18. Style or Design Vernacular 40/53	
		19. Architect or Engineer 30	
		20. Contractor or Builder Rich RI OK	
		21. Original Use, if apparent Residential - 2 family	
		22. Present Use	
		23. Ownership Public <input type="checkbox"/> Private <input checked="" type="checkbox"/>	
		24. Owner's Name & Address, if known Melvin L. Turngrew 2124 Wyoming	
		25. Open to Public? Yes <input type="checkbox"/> No <input checked="" type="checkbox"/>	
		26. Local Contact Person or Organization CDA	
		27. Other Surveys in Which Included	
9. Coordinates Lat. 15/74/480 NIM Long. 15/74/200/4276520 15/742000/4275480 15/742350		28. No. of Stories 2	
10. Site: 4276645 Structure <input type="checkbox"/> Building <input checked="" type="checkbox"/> Object <input type="checkbox"/>		29. Basement? Yes <input checked="" type="checkbox"/> No <input type="checkbox"/>	
11. On National Register? Yes <input type="checkbox"/> No <input checked="" type="checkbox"/>		30. Foundation Material Limestone 43	
12. Is it Eligible? Yes <input type="checkbox"/> No <input checked="" type="checkbox"/>		31. Wall Construction Masonry LB	
13. Part of Estab. Yes <input type="checkbox"/> Hist. Dist.? No <input checked="" type="checkbox"/>		32. Roof Type & Material Flat w. parapet FT PR	
14. District Potent? Yes <input type="checkbox"/> No <input checked="" type="checkbox"/>		33. No. of Bays Front Side 99	
15. Name of Established District		34. Wall Treatment Red brick 30	
		35. Plan Shape Rect.	
		36. Changes (Explain in #42) Addition <input type="checkbox"/> Altered <input type="checkbox"/> Moved <input type="checkbox"/>	
		37. Condition Interior <input type="checkbox"/> Exterior Fair	
		38. Preservation Underway? Yes <input type="checkbox"/> No <input checked="" type="checkbox"/>	
		39. Endangered? By What? Yes <input checked="" type="checkbox"/> No <input type="checkbox"/> Lack of care	
		40. Visible from Public Road? Yes <input checked="" type="checkbox"/> No <input type="checkbox"/>	
		41. Distance from and Frontage on Road 10'/50'	
42. Further Description of Important Features A large vernacular style 2-family structure. Dominated by Romanesque arches. Very good pressed brick in cornice and window hoods. Coupled Romanesque style windows on 1st floor. Glazing is 1 over 1. Entries in center are important. Good wrought iron on entry and wrought iron balcony.			
43. History and Significance City significance.			
44. Description of Environment and Outbuildings Opposite Benton Park on Wyoming.			
45. Sources of Information		46. Prepared by K. Oestreich	
		47. Organization CDA	
		48. Date	
		49. Revision Date(s)	

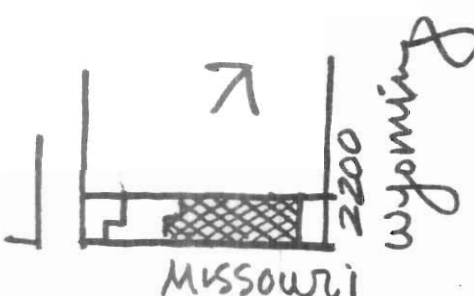
100

100

100

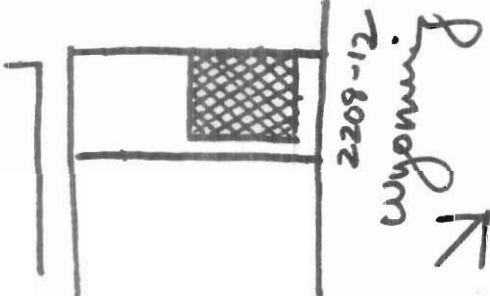
100

State Historical Survey and Planning Office, State Capitol Building, Room B-25,
HISTORIC INVENTORY Jefferson City, Missouri 65101

1. No.		4. Present Name(s)	
2. County St. Louis		5. Other Name(s)	
3. Location of Negatives C.D.A.			
6. Specific Location 2200 Wyoming		16. Thematic Category Residential	
7. City or Town If Rural, Township & Vicinity St. Louis		17. Date(s) or Period c. 1900 1901	
8. Site Plan with North Arrow 		18. Style or Design Vernacular 40/52	
		19. Architect or Engineer other 30	
		20. Contractor or Builder punch RI	
		21. Original Use, if apparent Residential - 2 family	
		22. Present Use Residential - 2 family	
		23. Ownership Public <input type="checkbox"/> Private <input checked="" type="checkbox"/>	
		24. Owner's Name & Address, if known Lulu M. Frey 2200 Wyoming	
9. Coordinates 15/741680 UTM Lat. 15/741900 4275100 Long. 15/742000 4275480		25. Open to Public? Yes <input type="checkbox"/> No <input type="checkbox"/>	
10. Site <input type="checkbox"/> Building <input checked="" type="checkbox"/> Structure <input type="checkbox"/> Object <input type="checkbox"/>		26. Local Contact Person or Organization CDA	
11. On National Register? Yes <input type="checkbox"/> No <input checked="" type="checkbox"/>		27. Other Surveys in Which Included	
12. Is it Eligible? Yes <input type="checkbox"/> No <input checked="" type="checkbox"/>			
13. Part of Estab. Hist. Dist.? Yes <input type="checkbox"/> No <input checked="" type="checkbox"/>		28. No. of Stories 2	
14. District Potent'l? Yes <input type="checkbox"/> No <input checked="" type="checkbox"/>		29. Basement? Yes <input checked="" type="checkbox"/> No <input type="checkbox"/>	
15. Name of Established District		30. Foundation Material Limestone 43	
		31. Wall Construction Masonry LB	
		32. Roof Type & Material Flat w. parapet FT PR	
		33. No. of Bays Front Side 99	
		34. Wall Treatment Red brick 30	
		35. Plan Shape Rect.	
		36. Changes (Explain in #42) Addition <input type="checkbox"/> Altered <input type="checkbox"/> Moved <input type="checkbox"/>	
		37. Condition Interior <input type="checkbox"/> Exterior Good	
		38. Preservation Underway? Yes <input type="checkbox"/> No <input checked="" type="checkbox"/>	
		39. Endangered? By What? Yes <input type="checkbox"/> No <input checked="" type="checkbox"/>	
		40. Visible from Public Road? Yes <input checked="" type="checkbox"/> No <input type="checkbox"/>	
		41. Distance from and Frontage on Road 15' / 30'	
42. Further Description of Important Features A 2 family flat. Important because of the excellent use of pressed brick in the cornice. Windows are Romanesque in style with 1 over 1 glazing. Entry recessed under a Romanesque arch. Two entry doors - both original. Limestone foundation and wrought iron window grills. 2 over 2 glazing in windows on the sides and rear.			
43. History and Significance City significance. A good example of St. Louis brick architecture.			
44. Description of Environment and Outbuildings Opposite Benton Park on Wyoming.			
45. Sources of Information			
46. Prepared by K. Oestreich			
47. Organization CDA			
48. Date 49. Revision Date(s)			

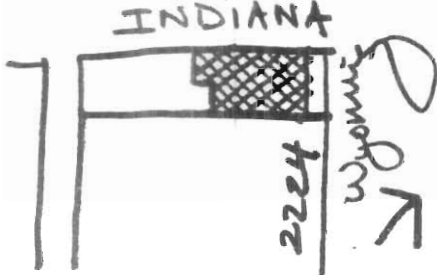


State Historical Survey and Planning Office, State Capitol Building, Room B-25,
HISTORIC INVENTORY Jefferson City, Missouri 65101

1. No.		4. Present Name(s)	
2. County St. Louis		5. Other Name(s)	
3. Location of Negatives C.D.A.			
6. Specific Location 2208-12 Wyoming		16. Thematic Category Residential - Multi-family	
7. City or Town If Rural, Township & Vicinity St. Louis		17. Date(s) or Period c. 1895	
8. Site Plan with North Arrow 		18. Style or Design Victorian 40/59	
		19. Architect or Engineer Other 30 59	
		20. Contractor or Builder Porch	
		21. Original Use, if apparent Residential OIB	
		22. Present Use Residential	
		23. Ownership Public <input type="checkbox"/> Private <input checked="" type="checkbox"/>	
		24. Owner's Name & Address, if known Rector O. Long 2208 Wyoming	
9. Coordinates UTM Lat. 15/741680/4275100 Long. 15/741900/4276520 15/742000/4275480		25. Open to Public? Yes <input type="checkbox"/> No <input checked="" type="checkbox"/>	
10. Site 15/742280/4276 Structure 11 Building X1 645 Object 11		26. Local Contact Person or Organization CDA	
11. On National Register? Yes <input type="checkbox"/> No <input checked="" type="checkbox"/>		27. Other Surveys in Which Included	
12. Is it Eligible? Yes <input type="checkbox"/> No <input checked="" type="checkbox"/>			
13. Part of Estab. Hist. Dist.? Yes <input type="checkbox"/> No <input checked="" type="checkbox"/>			
14. District Potent? Yes <input type="checkbox"/> No <input checked="" type="checkbox"/>			
15. Name of Established District		28. No. of Stories 3 2 1/2	
		29. Basement? Yes <input checked="" type="checkbox"/> No <input type="checkbox"/>	
		30. Foundation Material Limestone 43	
		31. Wall Construction Masonry LB	
		32. Roof Type & Material Mansard Slate MN FT	
		33. No. of Bays Front 45 Side 99	
		34. Wall Treatment Red Brick 30	
		35. Plan Shape Rect.	
		36. Changes (Explain in #42) Addition <input type="checkbox"/> Altered <input type="checkbox"/> Moved <input type="checkbox"/>	
		37. Condition Interior Good Exterior Good	
		38. Preservation Underway? Yes <input type="checkbox"/> No <input checked="" type="checkbox"/>	
		39. Endangered? By What? Yes <input type="checkbox"/> No <input checked="" type="checkbox"/>	
		40. Visible from Public Road? Yes <input checked="" type="checkbox"/> No <input type="checkbox"/>	
		41. Distance from and Frontage on Road 15'/60'	
42. Further Description of Important Features A grand old structure in the best St. Louis tradition. Mansard roof treated in varigated gray slate 3 dormers. The central dormer is topped with a cast iron finial. Very good pressed brick cornice and window hoods. Window mallions and lintels are carved. 3 separate entires. Limestone steps with dressed limestone facade (front) undressed (sides and rear).			
43. History and Significance City significance. This graceful building is very good example of its style and period.			
44. Description of Environment and Outbuildings Opposite Benton Park on Wyoming.			
45. Sources of Information			
46. Prepared by K. Oestreich			
47. Organization CDA			
48. Date		49. Revision Date(s)	



State Historical Survey and Planning Office, State Capitol Building, Room B-25,
HISTORIC INVENTORY Jefferson City, Missouri 65101

1. No.		4. Present Name(s)	
2. County St. Louis		5. Other Name(s)	
3. Location of Negatives C.D.A.			
6. Specific Location 2222- 2224 Wyoming		16. Thematic Category Residential	
7. City or Town If Rural, Township & Vicinity St. Louis		17. Date(s) or Period c. 1900 1894	
8. Site Plan with North Arrow 		18. Style or Design Victorian 40/49	
		19. Architect or Engineer Alton 30	
		20. Contractor or Builder Porch RI	
		21. Original Use, if apparent Residential	
		22. Present Use Residential	
		23. Ownership Public <input type="checkbox"/> Private <input checked="" type="checkbox"/>	
		24. Owner's Name & Address, if known Melvin L. Turngrew	
9. Coordinates UTM Lat. 15/74/680/4275 100 Long. 15/74/900/4276 520 15/742000/4275480		25. Open to Public? Yes <input type="checkbox"/> No <input checked="" type="checkbox"/>	
10. Site 15/742280/427645 Structure <input type="checkbox"/> Building <input checked="" type="checkbox"/> Object <input type="checkbox"/>		26. Local Contact Person or Organization CDA	
11. On National Register? Yes <input type="checkbox"/> No <input checked="" type="checkbox"/>		27. Other Surveys in Which Included	
12. Is It Eligible? Yes <input type="checkbox"/> No <input checked="" type="checkbox"/>			
13. Part of Estab. Hist. Dist.? Yes <input type="checkbox"/> No <input checked="" type="checkbox"/>			
14. District Potent? Yes <input type="checkbox"/> No <input checked="" type="checkbox"/>			
15. Name of Established District		28. No. of Stories 2 1/2	
		29. Basement? Yes <input type="checkbox"/> No <input checked="" type="checkbox"/>	
		30. Foundation Material Limestone	
		31. Wall Construction Masonry	
		32. Roof Type & Material Hipped/asphalt HD	
		33. No. of Bays Front Side 63	
		34. Wall Treatment Red Brick	
		35. Plan Shape Rect.	
		36. Changes (Explain in #42) Addition <input type="checkbox"/> Altered <input type="checkbox"/> Moved <input type="checkbox"/>	
		37. Condition Interior <input type="checkbox"/> Exterior Good	
		38. Preservation Underway? Yes <input type="checkbox"/> No <input checked="" type="checkbox"/>	
		39. Endangered? By What? Yes <input type="checkbox"/> No <input checked="" type="checkbox"/>	
		40. Visible from Public Road? Yes <input checked="" type="checkbox"/> No <input type="checkbox"/>	
		41. Distance from and Frontage on Road 5' / 30'	
42. Further Description of Important Features A strongly vertical in emphasis Victorian structure. Tower with twisted iron finial. Superb pressed brick cornice. Structure has some Richardsonian influences. Entry is set into massive Romanesque arch with a pair of coupled Romanesque arches above. Undressed limestone facade. Glazing is 1 over 1. Pressed brick window hoods.			
43. History and Significance City significance.			
44. Description of Environment and Outbuildings Opposite Benton Park on Wyoming.			
45. Sources of Information			
46. Prepared by K. Oestreich			
47. Organization CDA			
48. Date		49. Revision Date(s)	

