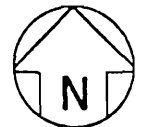
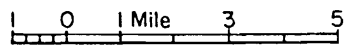
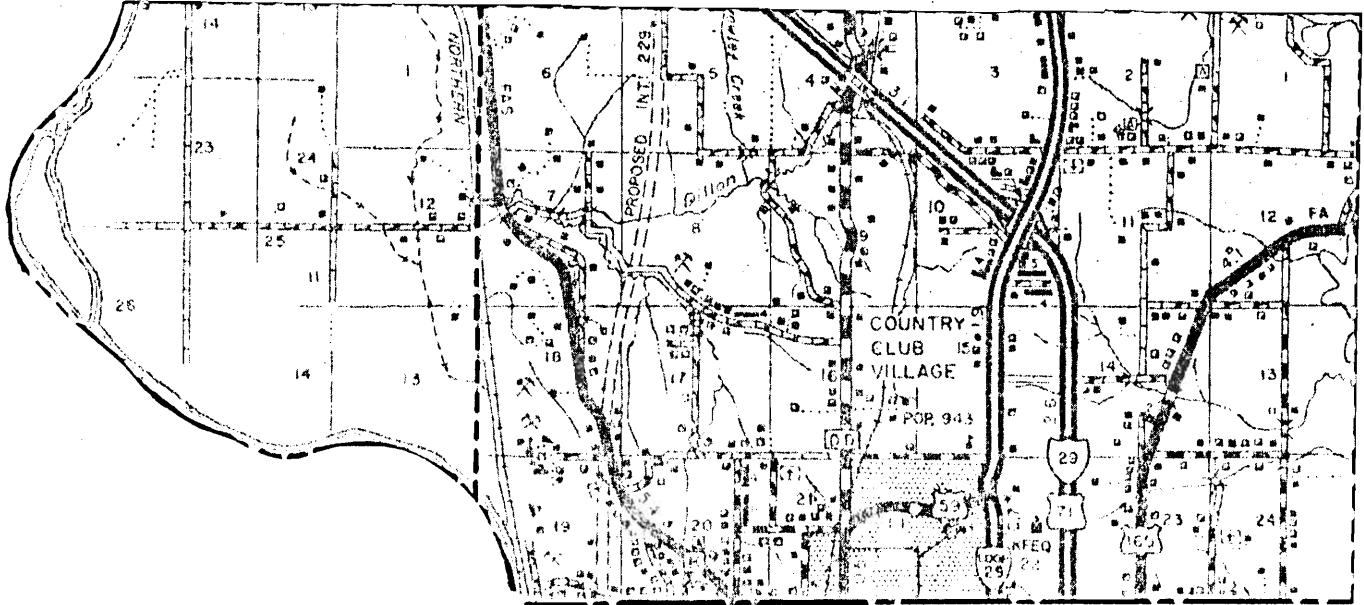
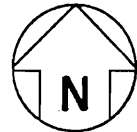
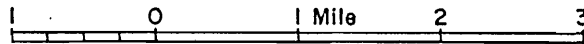


REFERENCE MAP
ANDREW COUNTY, MISSOURI

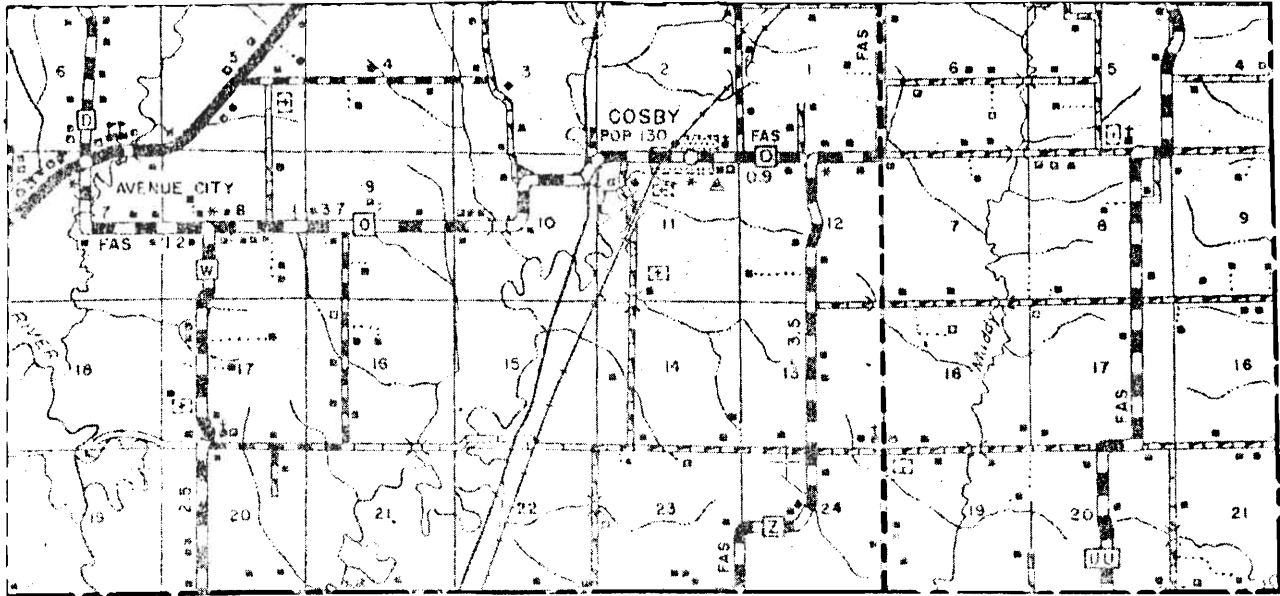




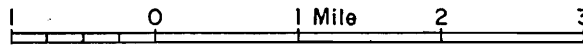
HISTORIC SITES MAP · ANDREW COUNTY, MISSOURI
 TOWNSHIP 58 N
 RANGE 35 W, 36 W



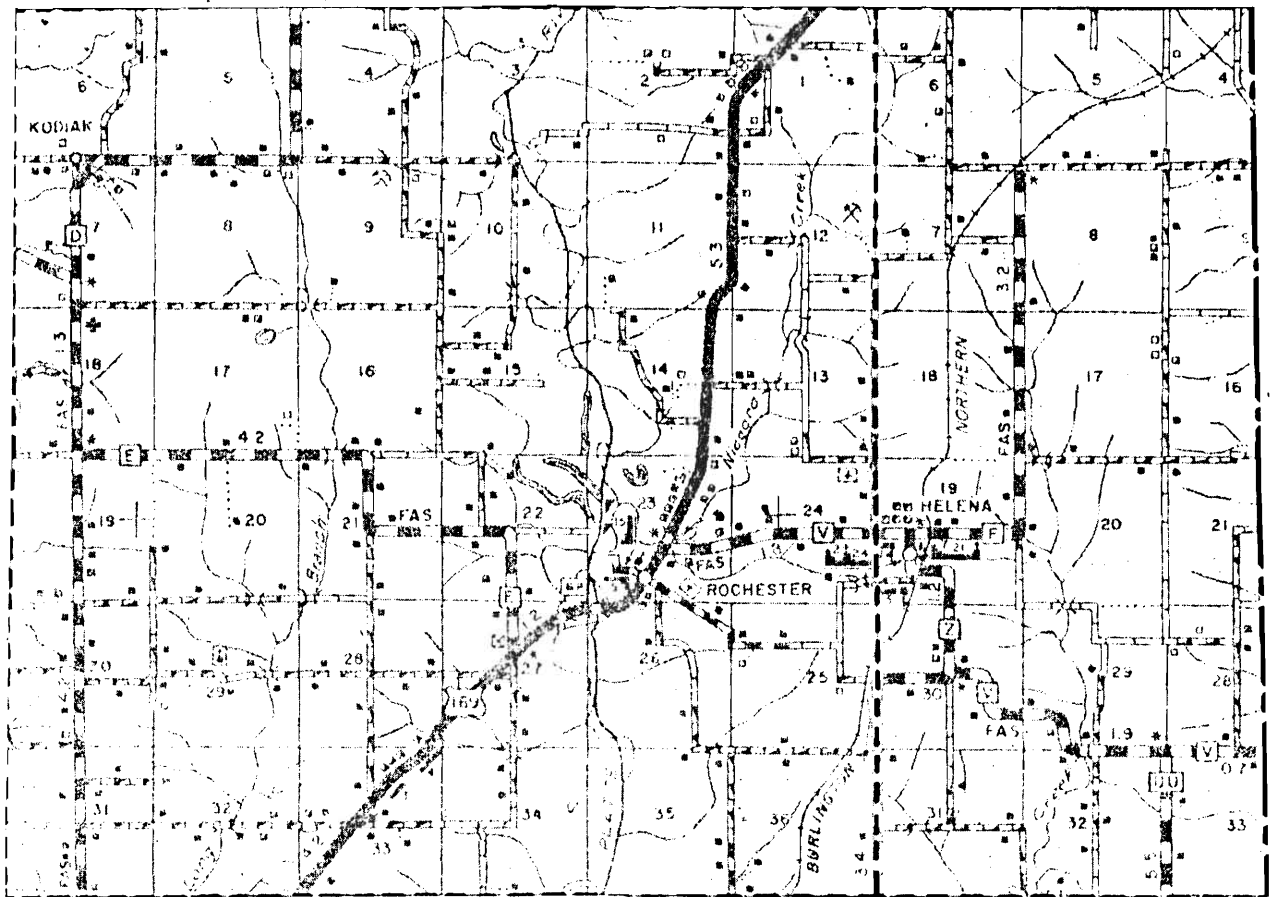
No architectural or historical sites available during this portion of the survey.



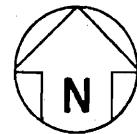
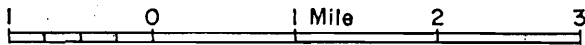
HISTORIC SITES MAP · ANDREW COUNTY, MISSOURI
 TOWNSHIP 58 N
 RANGE 33 W, 34 W



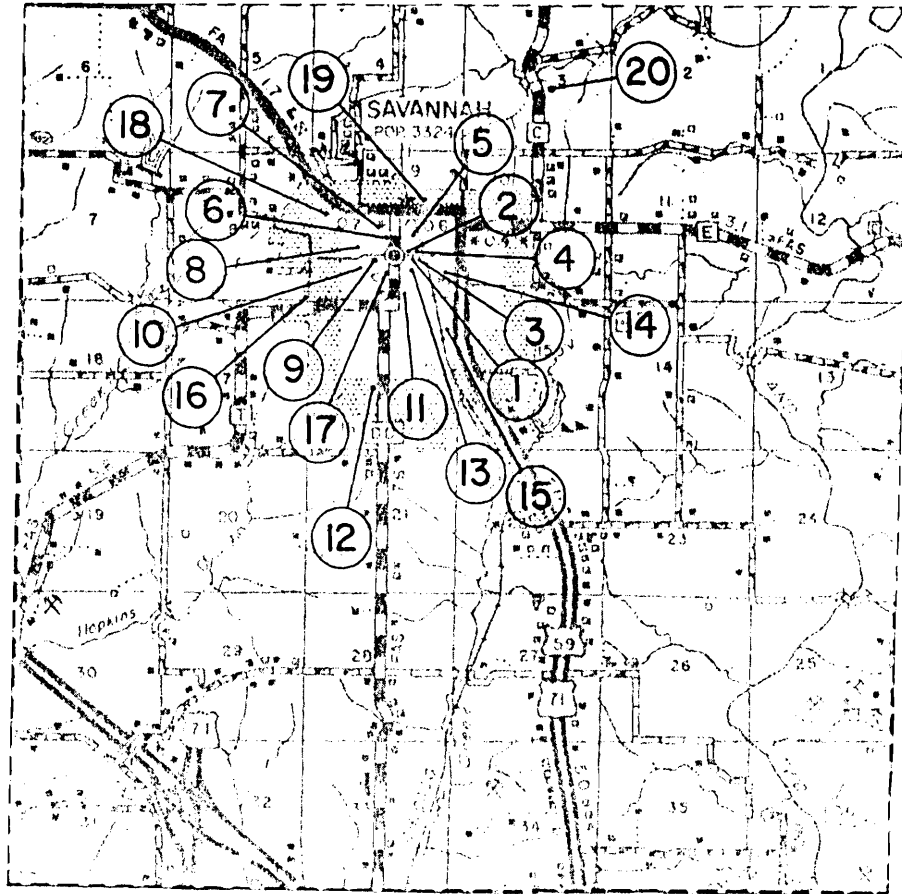
No architectural or historical sites available during this portion of the survey



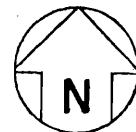
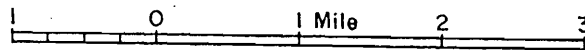
HISTORIC SITES MAP · ANDREW COUNTY, MISSOURI
 TOWNSHIP 59 N
 RANGE 33 W, 34 W



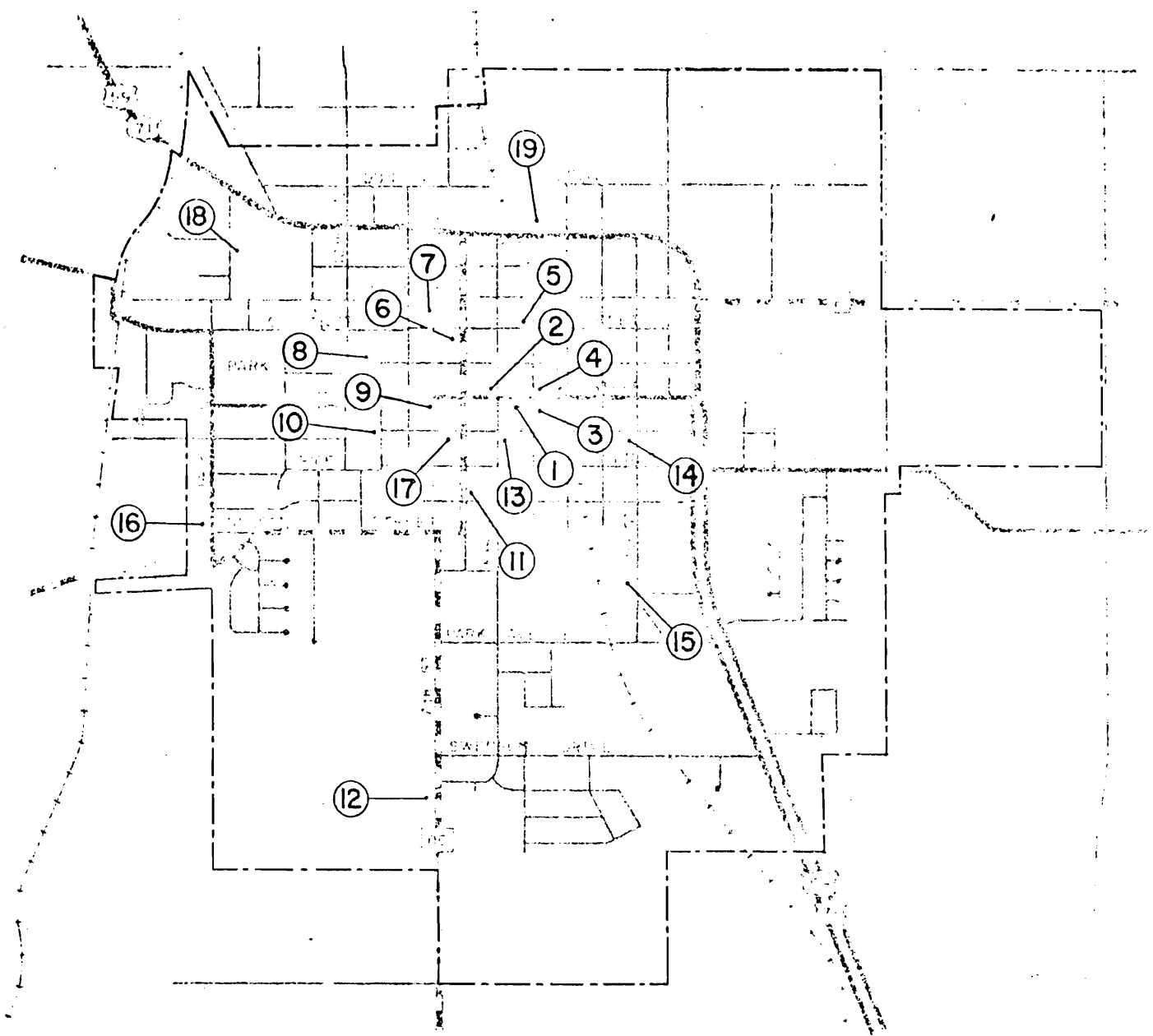
No architectural or historical sites available during this portion of the survey.




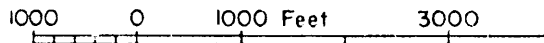
HISTORIC SITES MAP · ANDREW COUNTY, MISSOURI
 TOWNSHIP 59 N
 RANGE 35 W



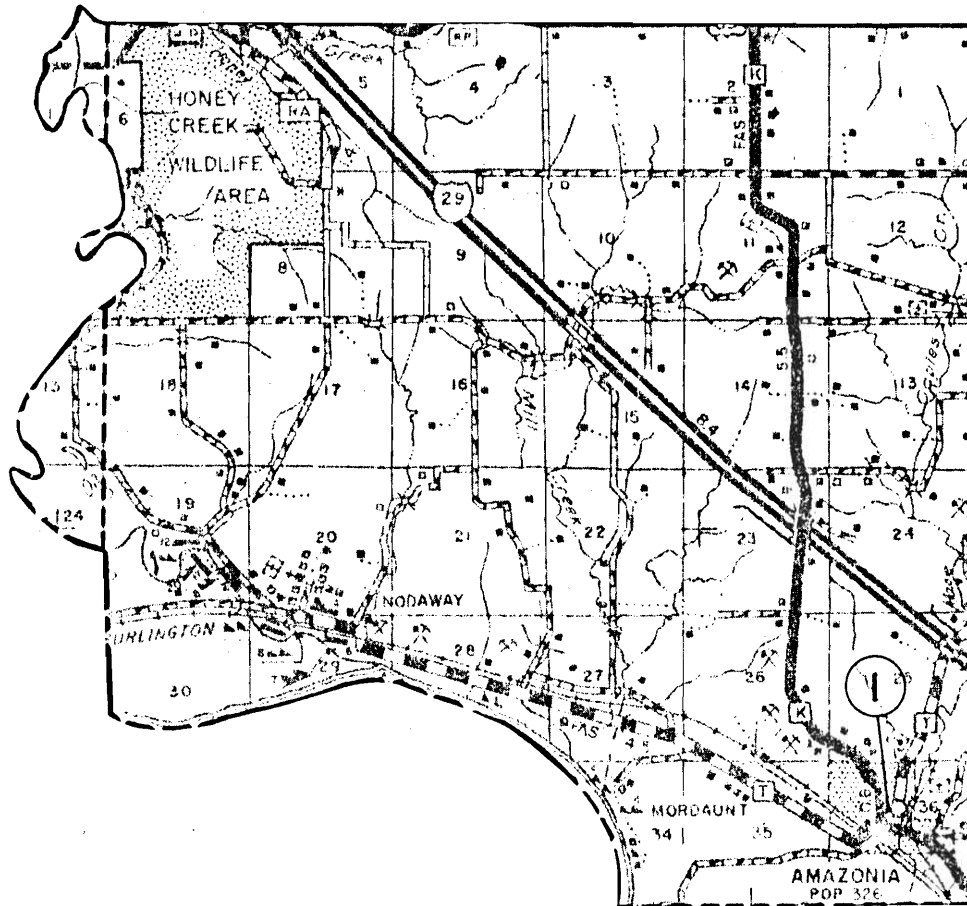
- | | |
|--------------------------------|----------------------------------|
| 1- Andrew County Court House | 11- The Jackson Funeral Home |
| 2- The Home Bank Building | 12- H.B. McDonald House |
| 3- Masonic Hall | 13- Savannah Reporter Building |
| 4- The United Methodist Church | 14- Loren Roberts House |
| 5- St. Mary's Episcopal Church | 15- The Lloyd Davis Home |
| 6- The Clasbey Home | 16- The Georgia Whitchurch House |
| 7- Ed. V. Price Public Library | 17- The McKnight House |
| 8- Julia Young's Home | 18- The Henderson House |
| 9- St. John House | 19- The Sloan Young House |
| 10- The Grover Callaway House | 20- The Amos Cobb House |



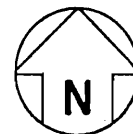
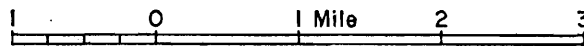
HISTORIC SITES MAP
SAVANNAH, MISSOURI



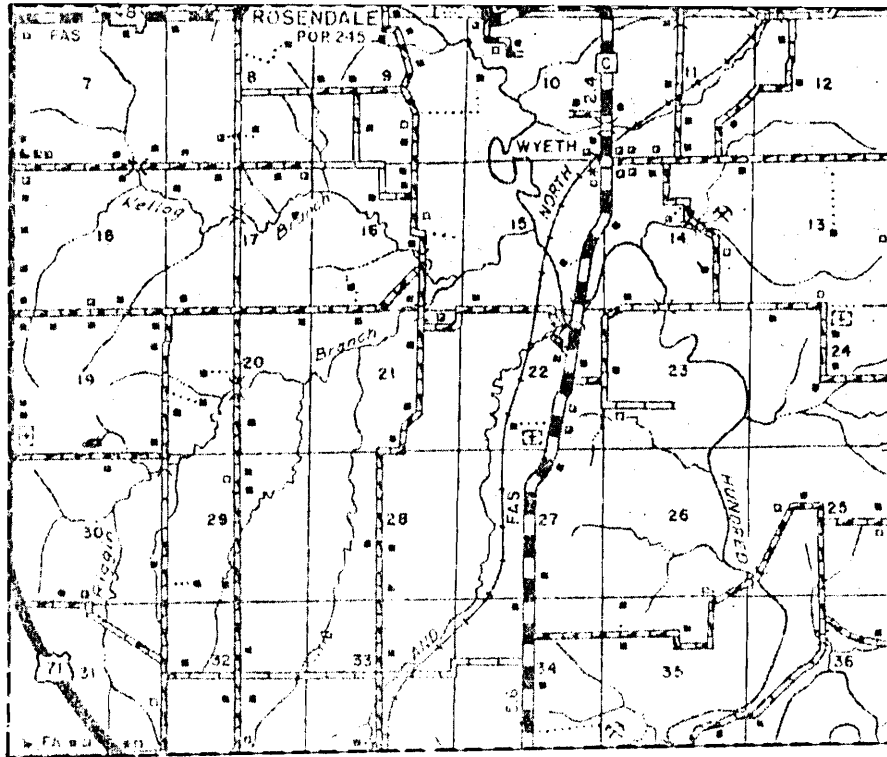
- | | |
|--------------------------------|----------------------------------|
| 1- Andrew County Court House | 11- The Jackson Funeral Home |
| 2- The Home Bank Building | 12- H.B. McDonald House |
| 3- Masonic Hall | 13- Savannah Reporter Building |
| 4- The United Methodist Church | 14- Loren Roberts House |
| 5- St. Mary's Episcopal Church | 15- The Lloyd Davis Home |
| 6- The Clasbey Home | 16- The Georgia Whitchurch House |
| 7- Ed. V. Price Public Library | 17- The McKnight House |
| 8- Julia Young's Home | 18- The Henderson House |
| 9- St. John House | 19- The Sloan Young House |
| 10- The Grover Callaway House | |



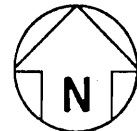
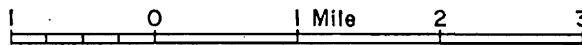
HISTORIC SITES MAP · ANDREW COUNTY, MISSOURI
 TOWNSHIP 59 N
 RANGE 36 W, 37 W



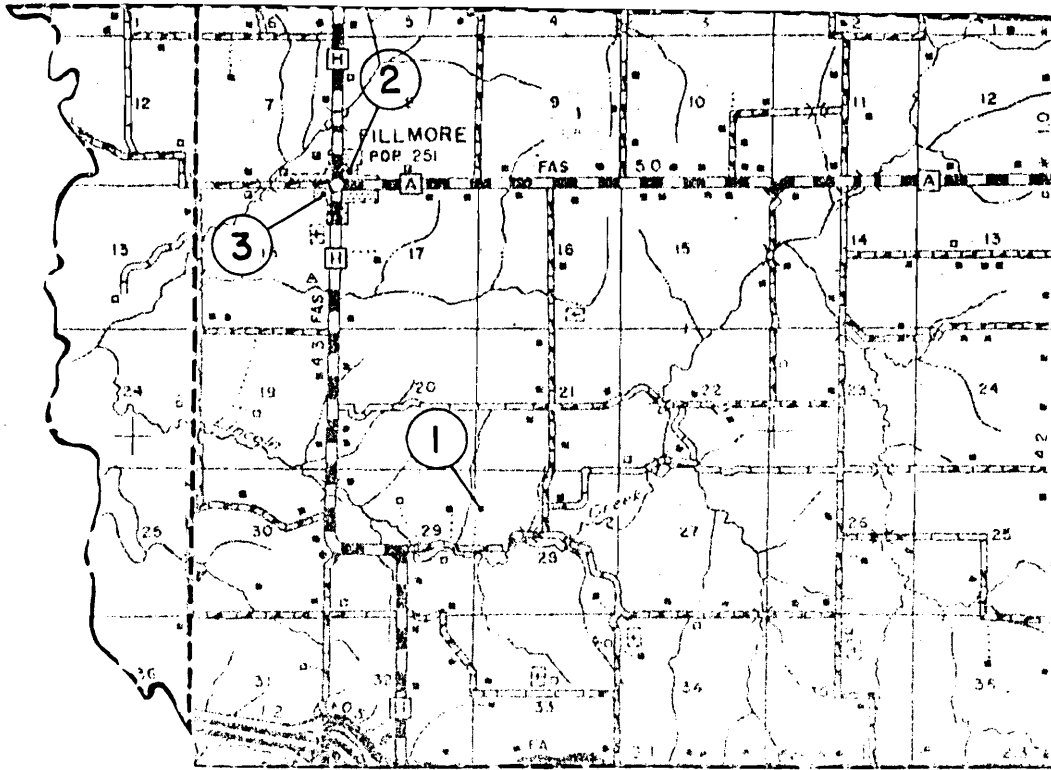
1- Parsonage for St. John's Evangelical and Reform Church



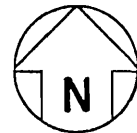
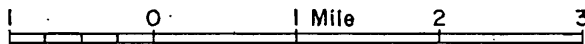
HISTORIC SITES MAP · ANDREW COUNTY, MISSOURI
 TOWNSHIP 60 N
 RANGE 35 W



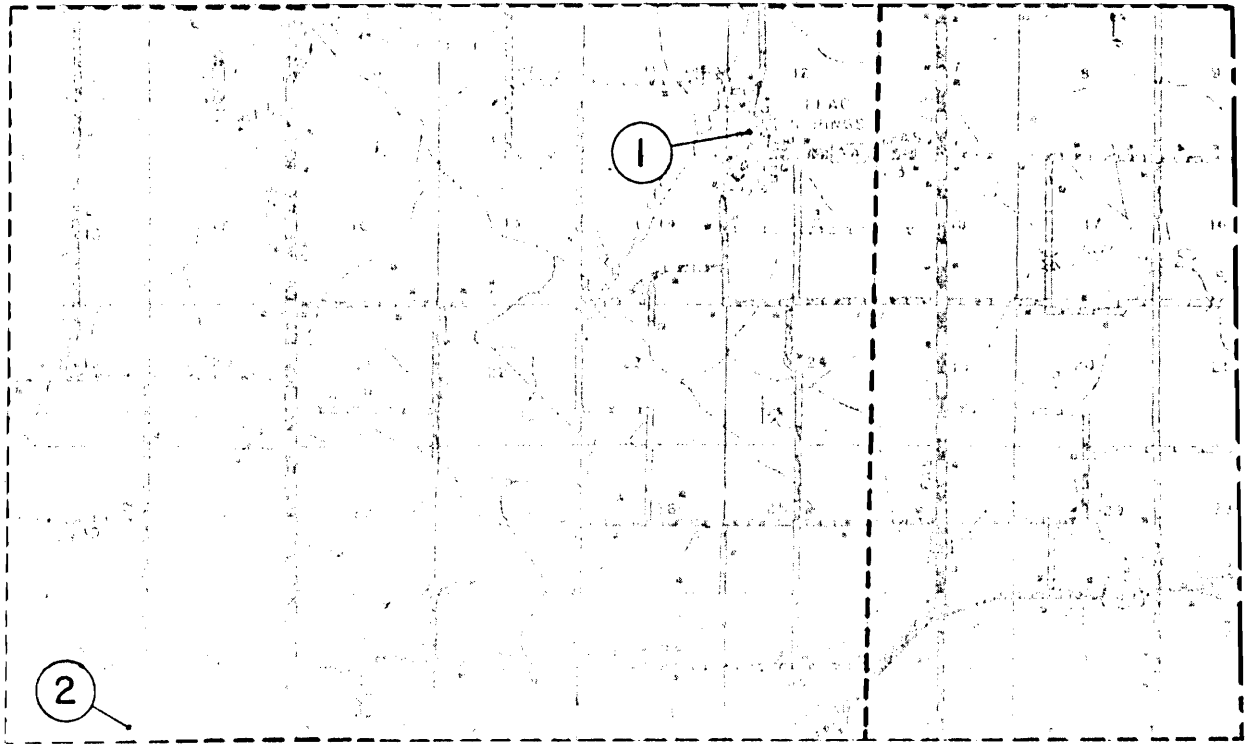
No architectural or historical sites available during this portion of the survey



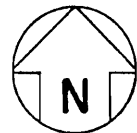
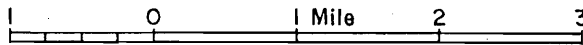
HISTORIC SITES MAP · ANDREW COUNTY, MISSOURI
 TOWNSHIP 60 N
 RANGE 36W, 37W



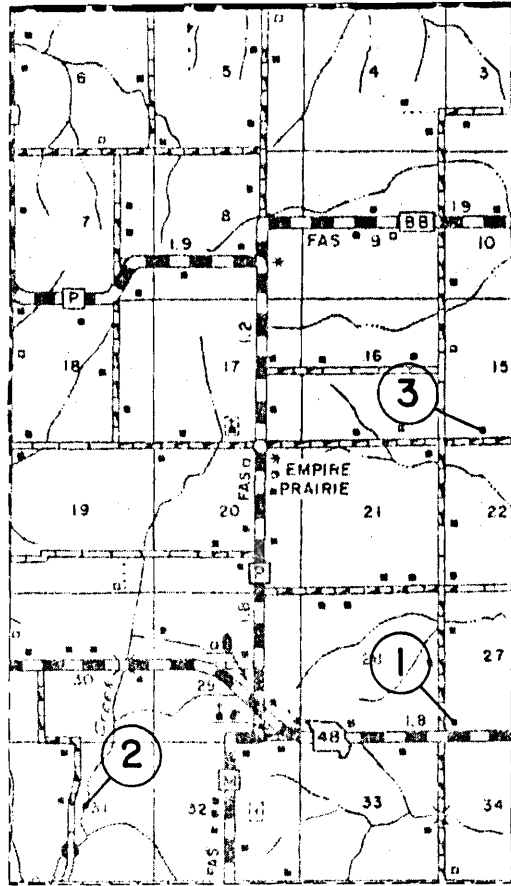
- 1- The Walker House
- 2- Old Hotel Building
- 3- Landmark Ceramics





HISTORIC SITES MAP · ANDREW COUNTY, MISSOURI
TOWNSHIP 60 N
RANGE 33W, 34W



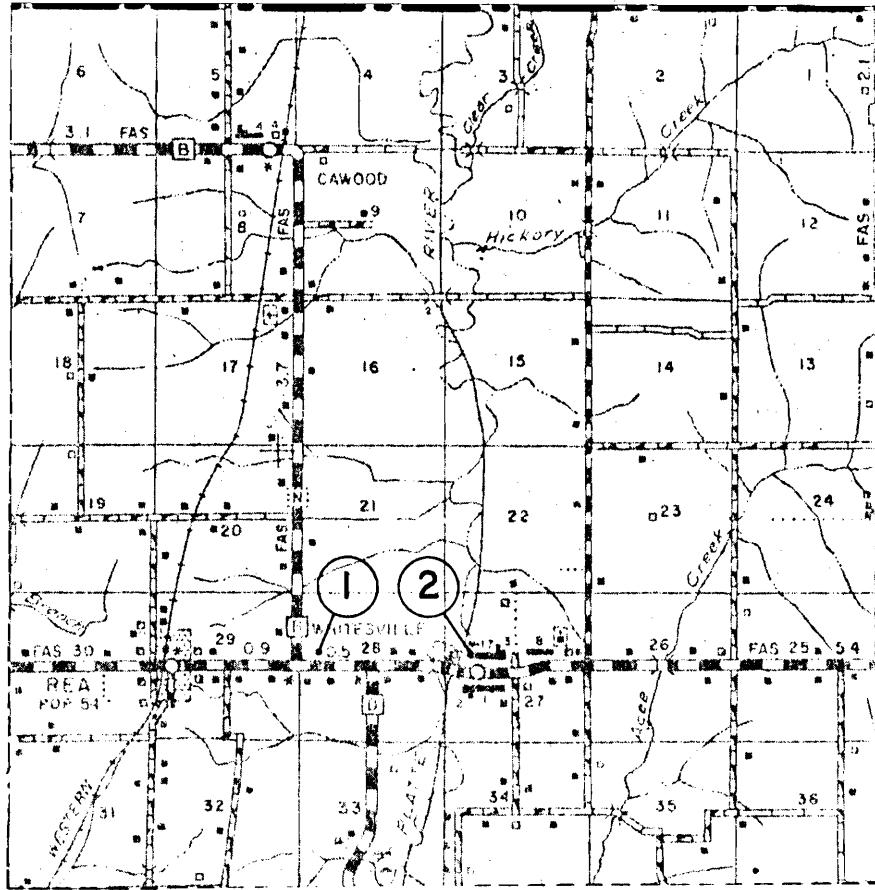
- 1- Flag Springs Distillery
- 2. C.M. Daily House



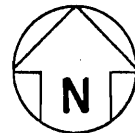
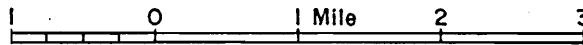
HISTORIC SITES MAP · ANDREW COUNTY, MISSOURI
 TOWNSHIP 61 N
 RANGE 33 W



- 1- The William Bulla Home
- 2- The Wilson Huntsman Barn
- 3- The Bennett Home

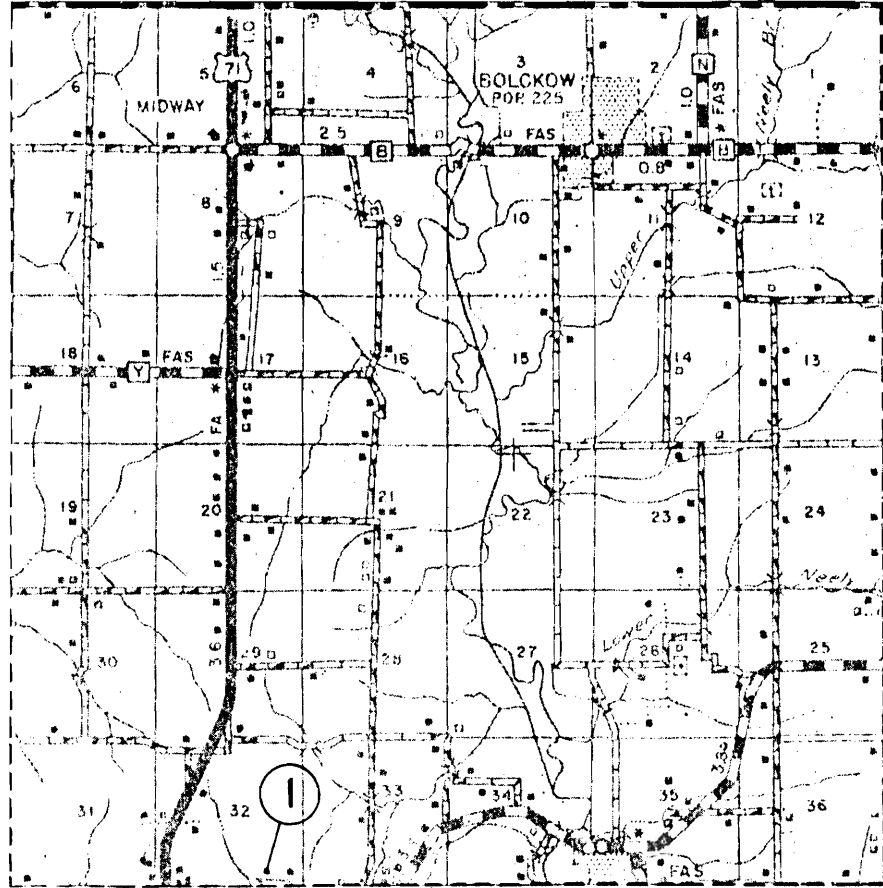


HISTORIC SITES MAP · ANDREW COUNTY, MISSOURI
 TOWNSHIP 61 N
 RANGE 34 W

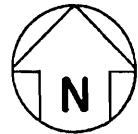
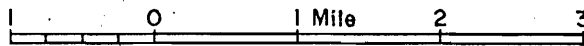


1- Clark Barn

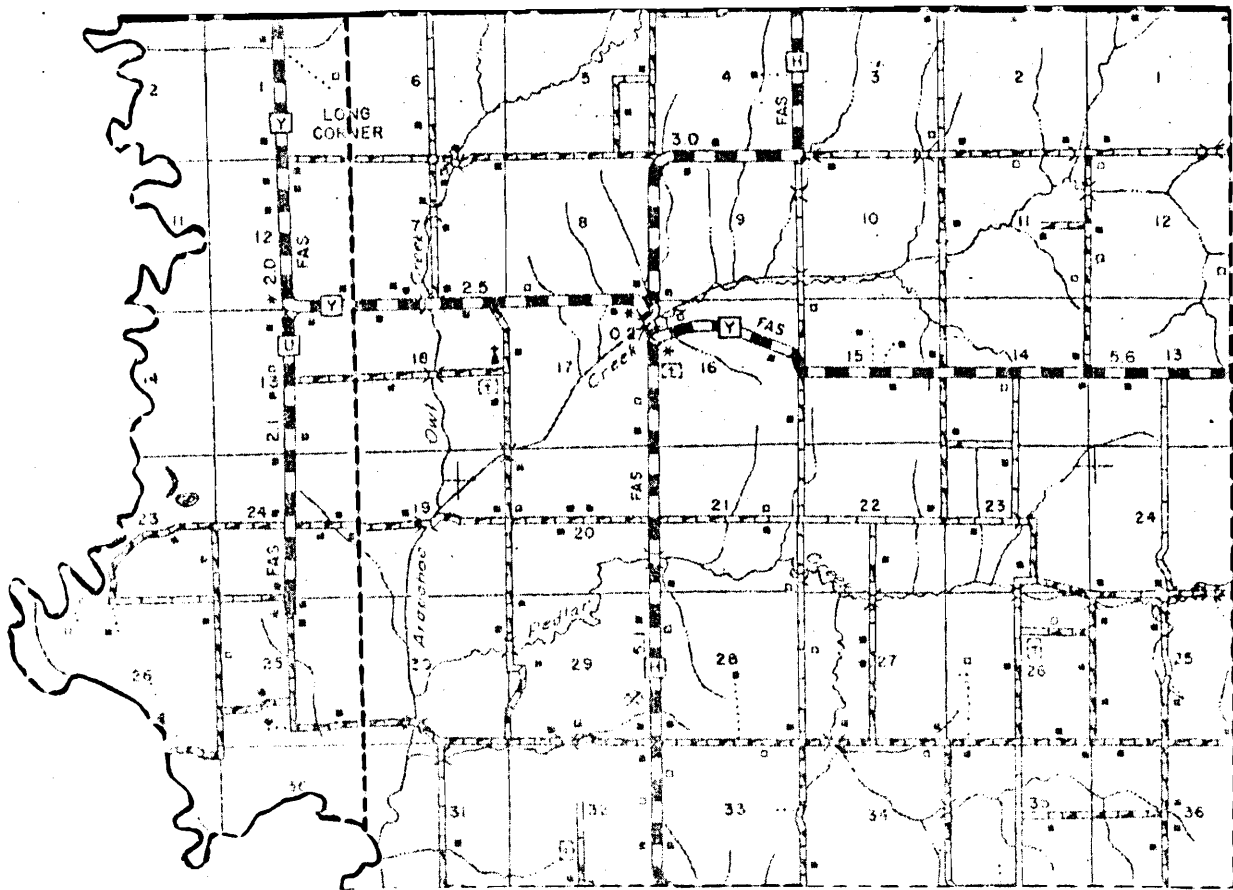
2- Whitesville Lodge No. 162



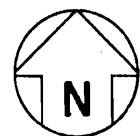
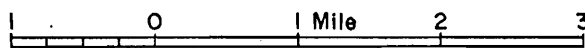
HISTORIC SITES MAP · ANDREW COUNTY, MISSOURI
 TOWNSHIP 61 N
 RANGE 35 W



1- Lester Fothergill House



HISTORIC SITES MAP · ANDREW COUNTY, MISSOURI
 TOWNSHIP 61 N
 RANGE 36W, 37W



No architectural or historical sites available during this portion of the survey.