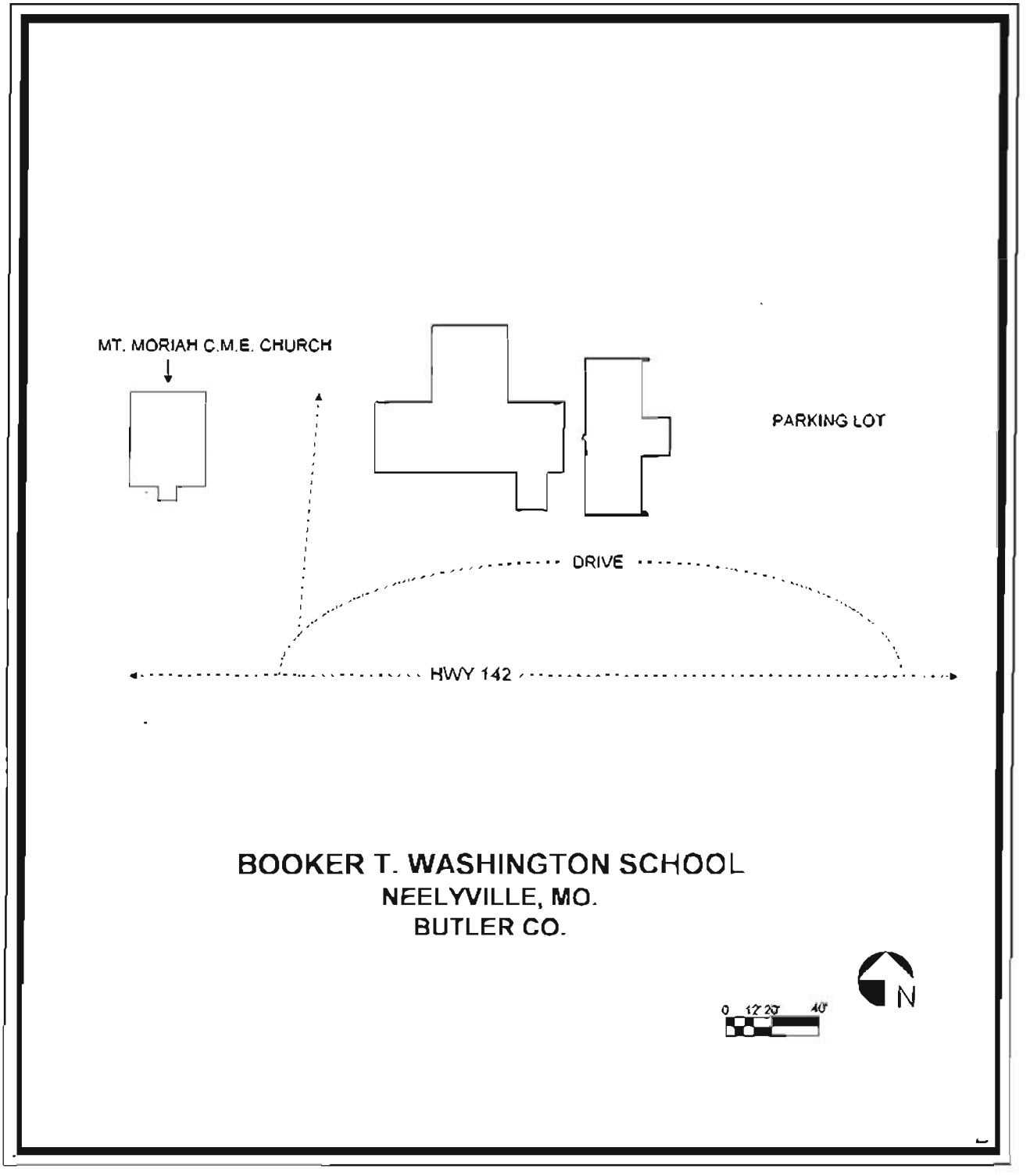
MT. MORIAH C.M.E. CHURCH
PARKING LOT
DRIVE
HWY 142
BOOKER T. WASHINGTON SCHOOL
NEELYVILLE, MO.
BUTLER CO.
0 12 20 40
N

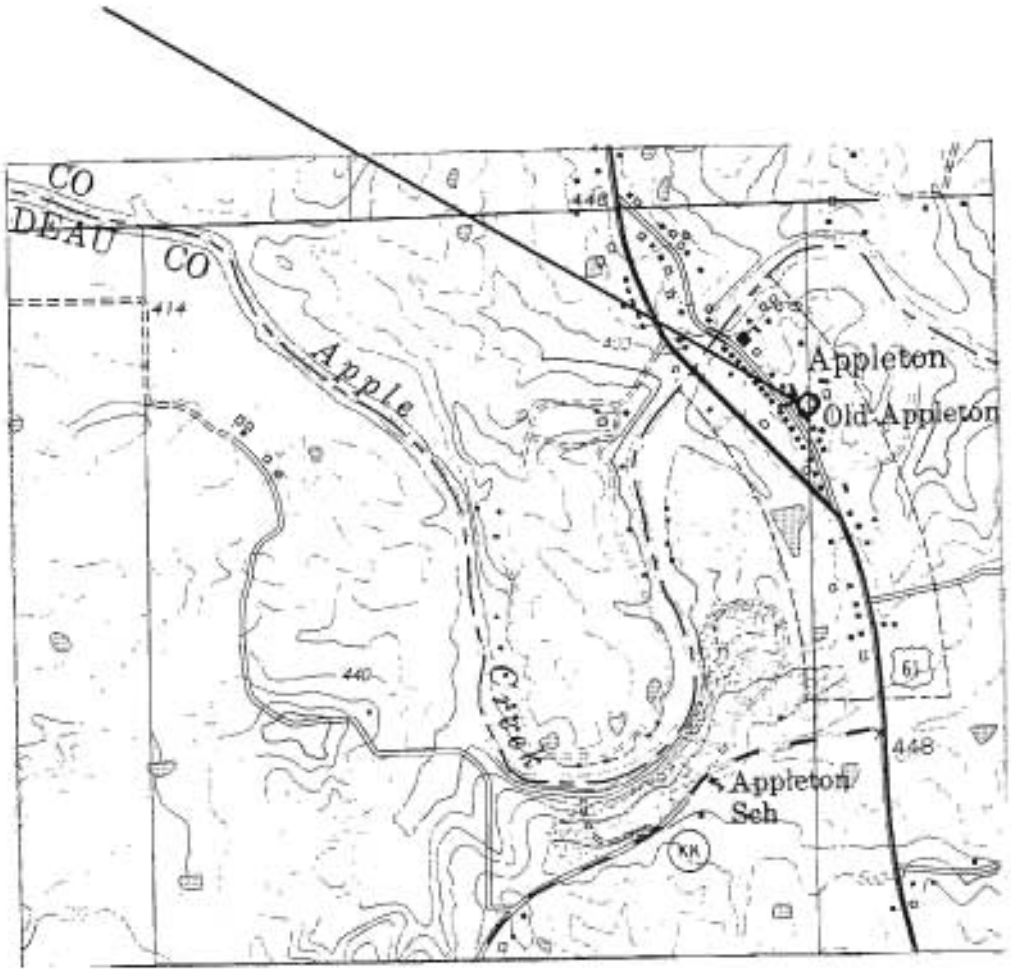
CO
DEAU
CO
Apple
Creek
Appleton
Old Appleton
Appleton
Sch
448
414
440
61
KK

Map

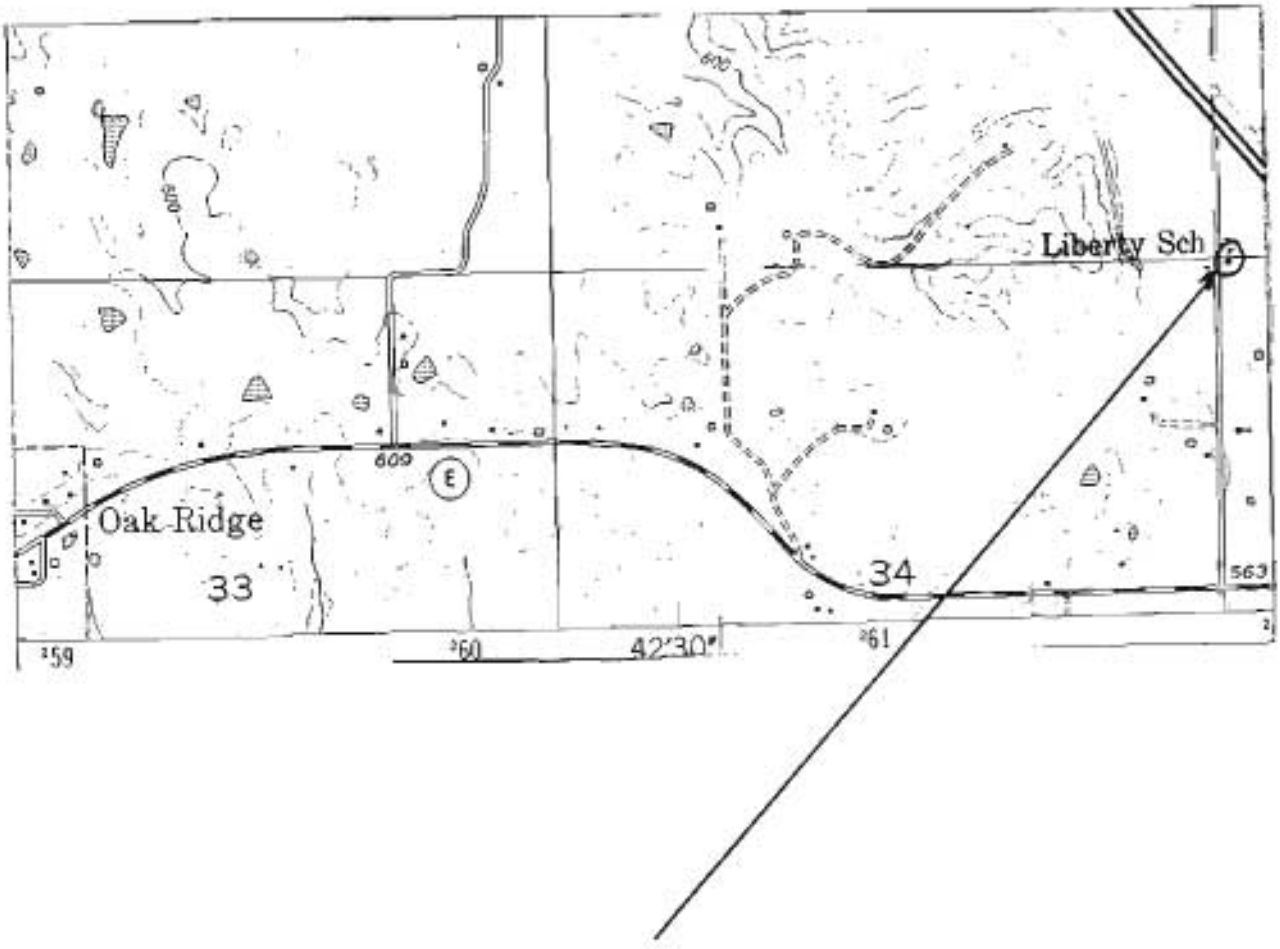

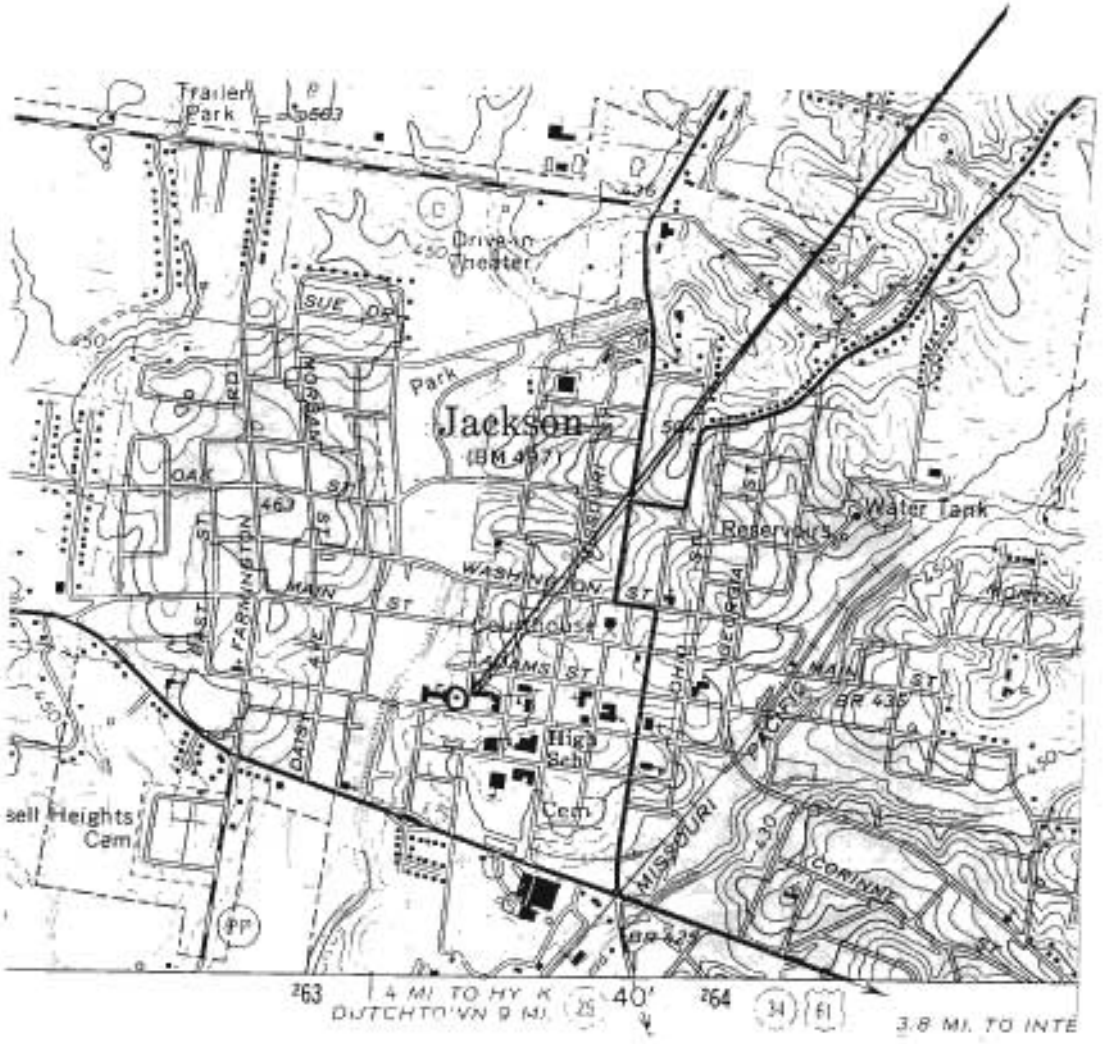
Trailer Park
Drive-in Theater
SUE DR
Park
Jackson
(BM 497)
OAK ST
FARMINGTON RD
MAIN ST
WASHINGTON ST
Reservoirs
Water Tank
Courthouse
ADAMS ST
High Sch
Cem
DARST AVE
sell Heights Cem
MISSOURI PACIFIC
CORINNE
BR 435
BR 425
263
4 MI. TO HY K
DUTCHTOWN 9 MI.
40'
264
3.8 MI. TO INTE

Site plan: large area

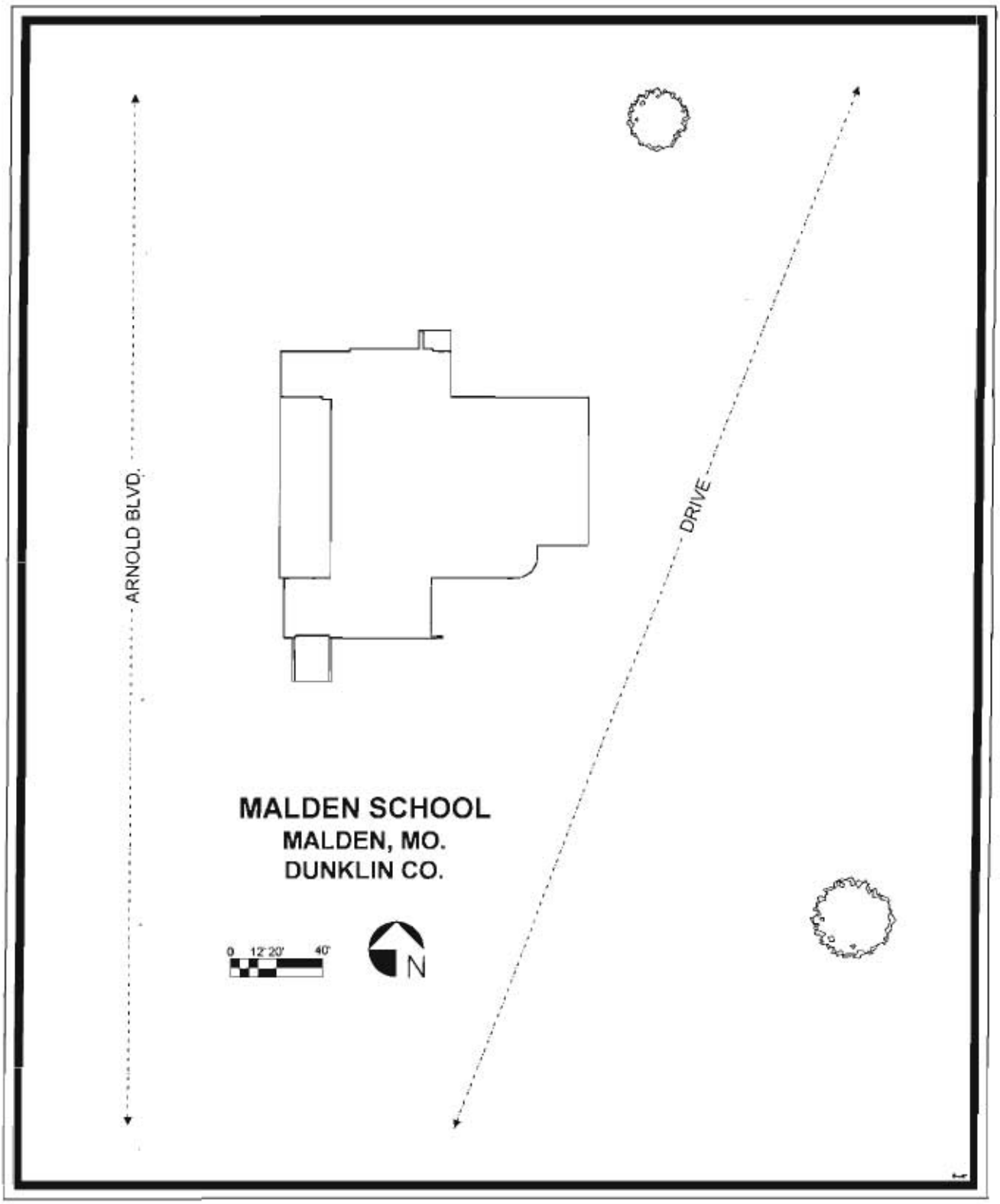

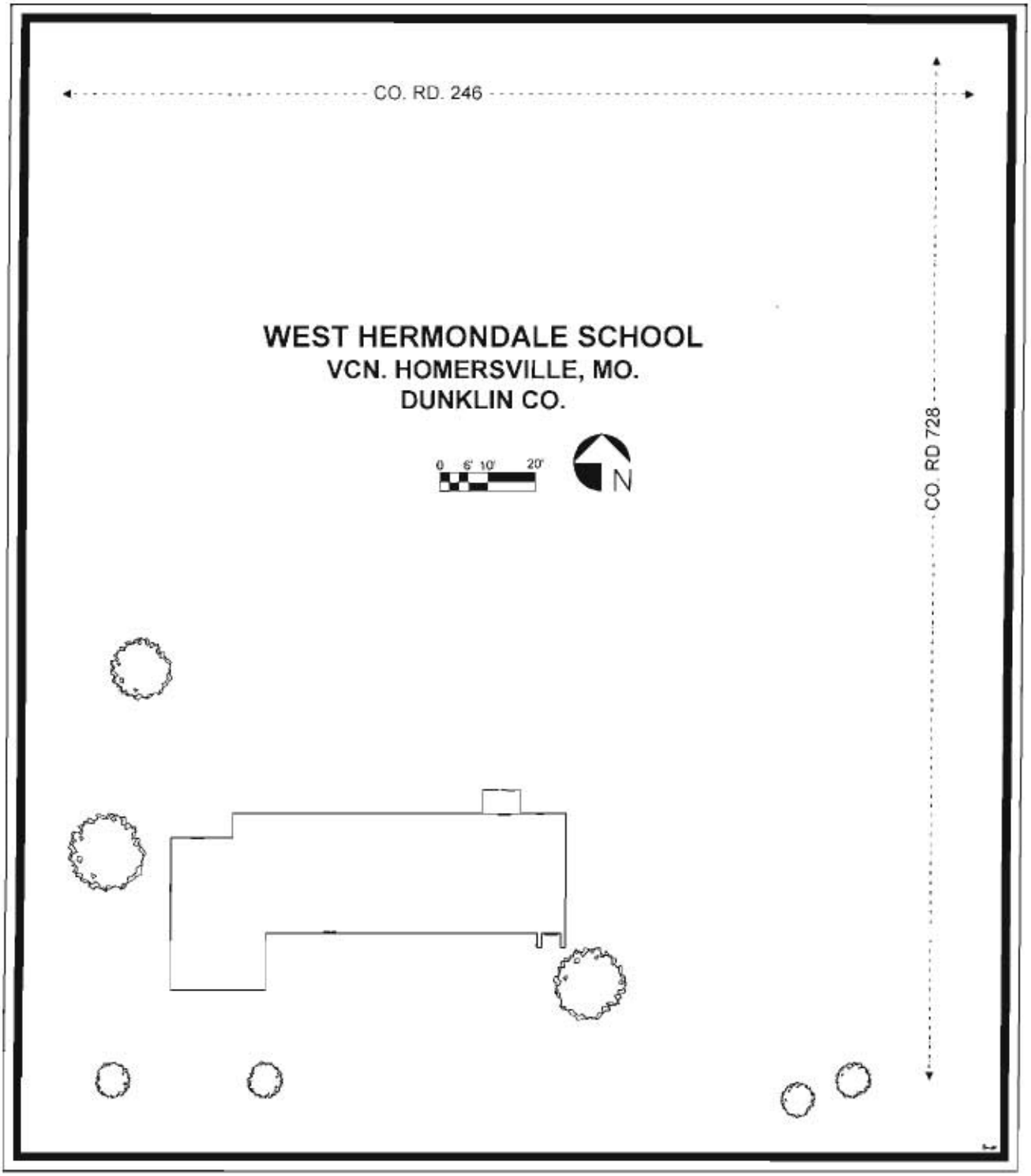
CO. RD. 246
CO. RD 728
WEST HERMONDALE SCHOOL
VCN. HOMERSVILLE, MO.
DUNKLIN CO.
0 5' 10' 20'
N

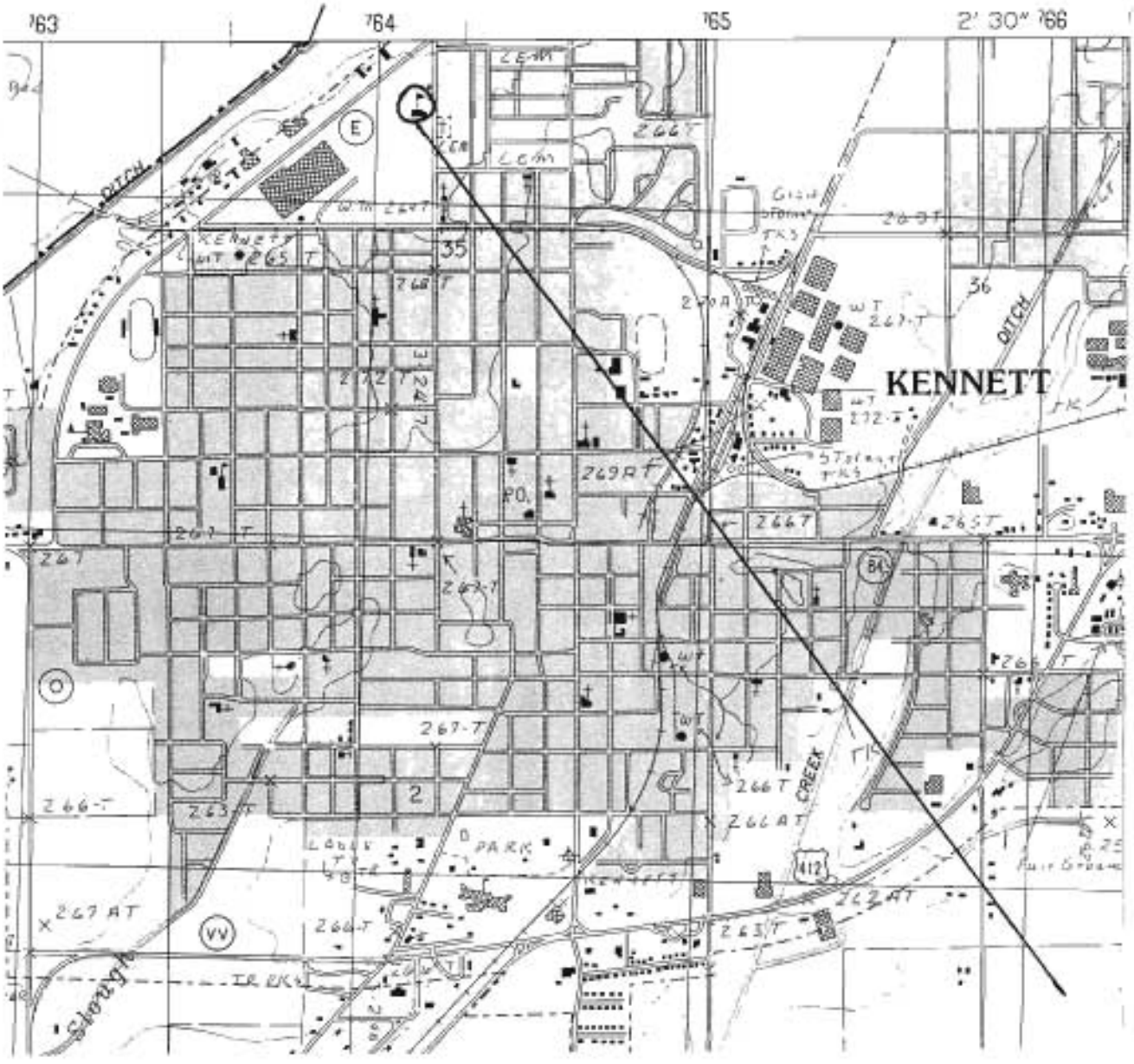
763
764
765
2' 30" 766
KENNETT
DITCH
CREEK
PARK
35
36
2
412

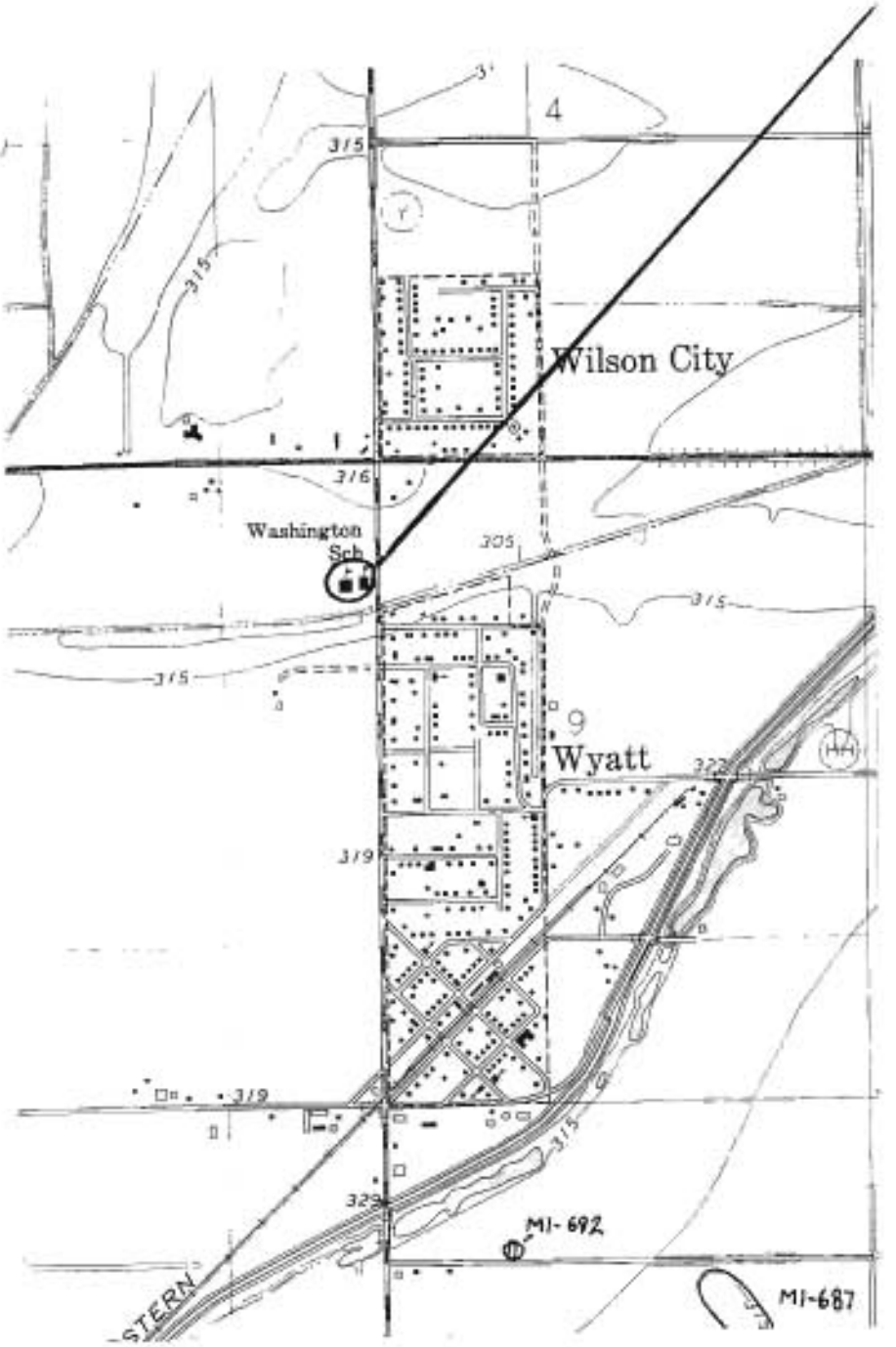
4
315
315
Wilson City
316
Washington
Sch
305
315
315
9
Wyatt
322
319
319
315
323
MI-692
MI-687
STERN

Map

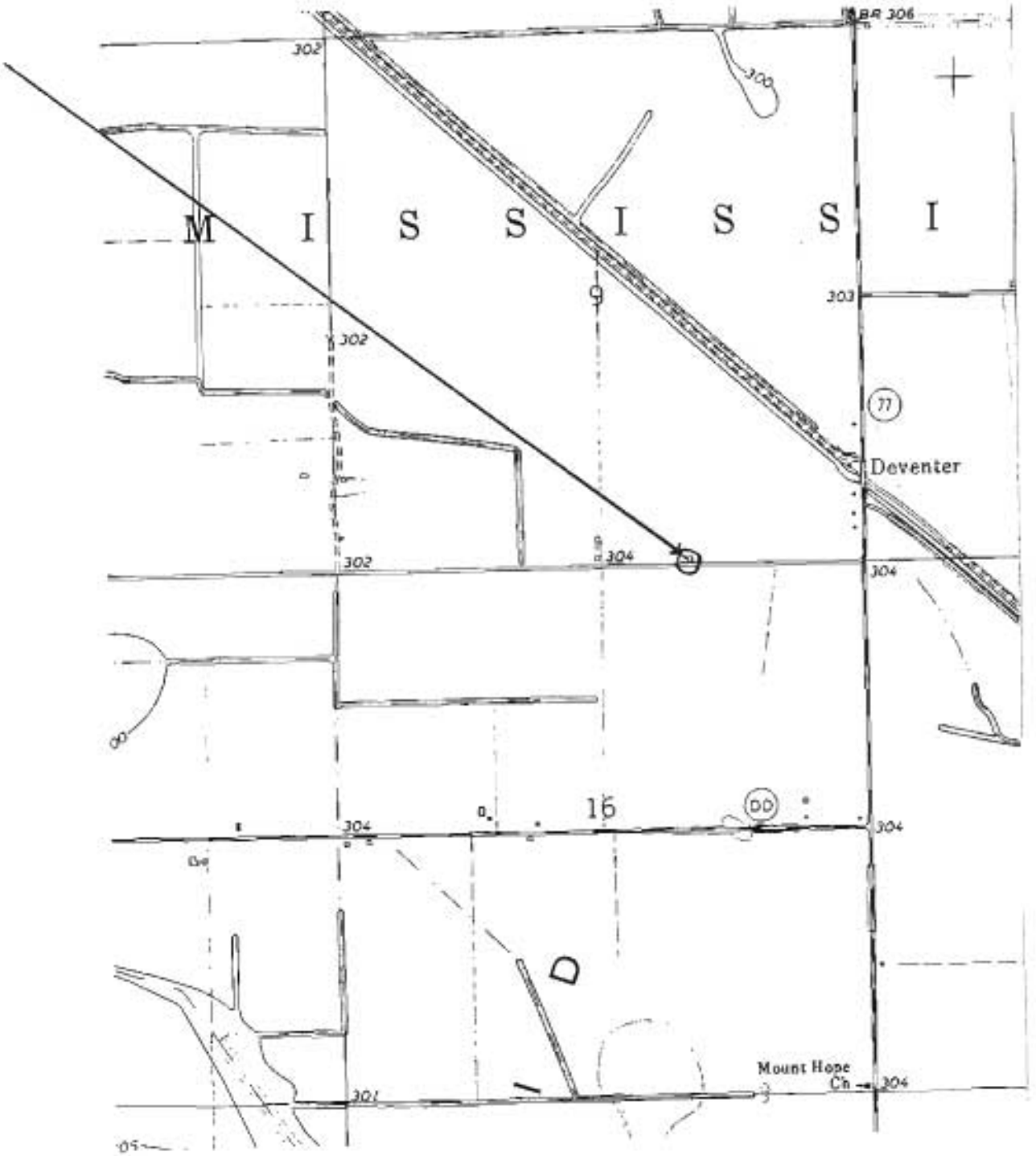
BR 306
302
300
M I S S I S S I
9
303
302
77
Deventer
302
304
304
16
DD
304
304
D
Mount Hope
Ch
304
301

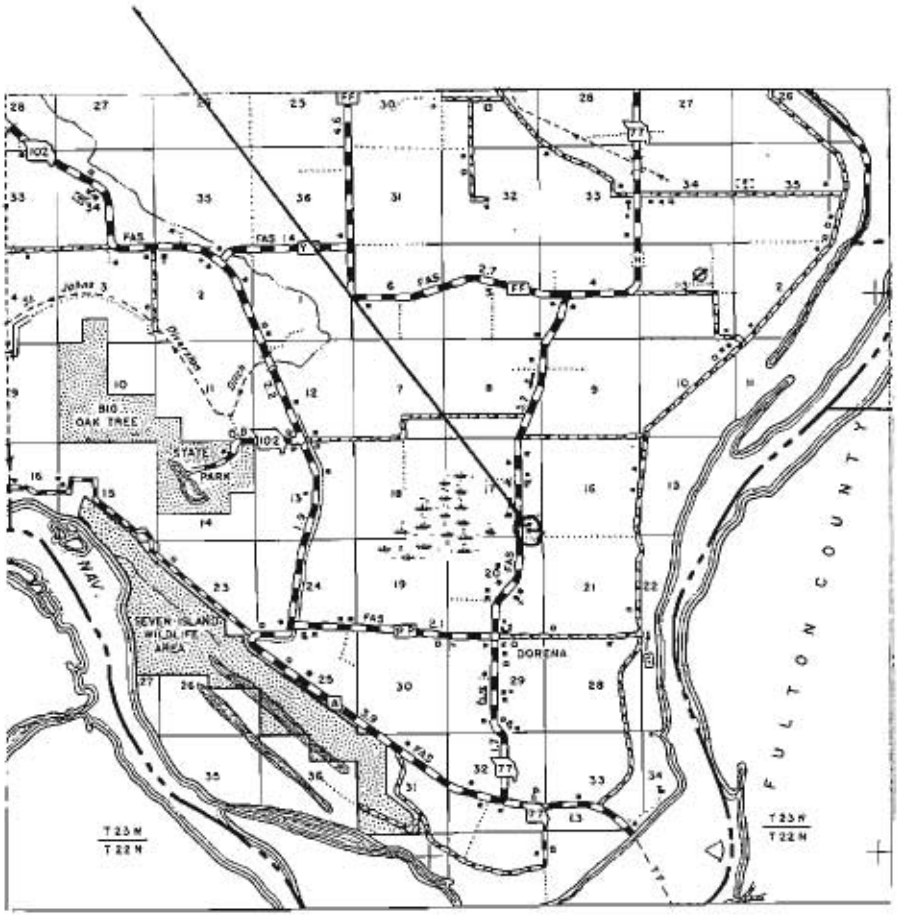
BIG OAK TREE
STATE PARK
SEVEN ISLANDS WILDLIFE AREA
DORENA
FULTON COUNTY
NAV.
T 23 N
T 22 N

Map

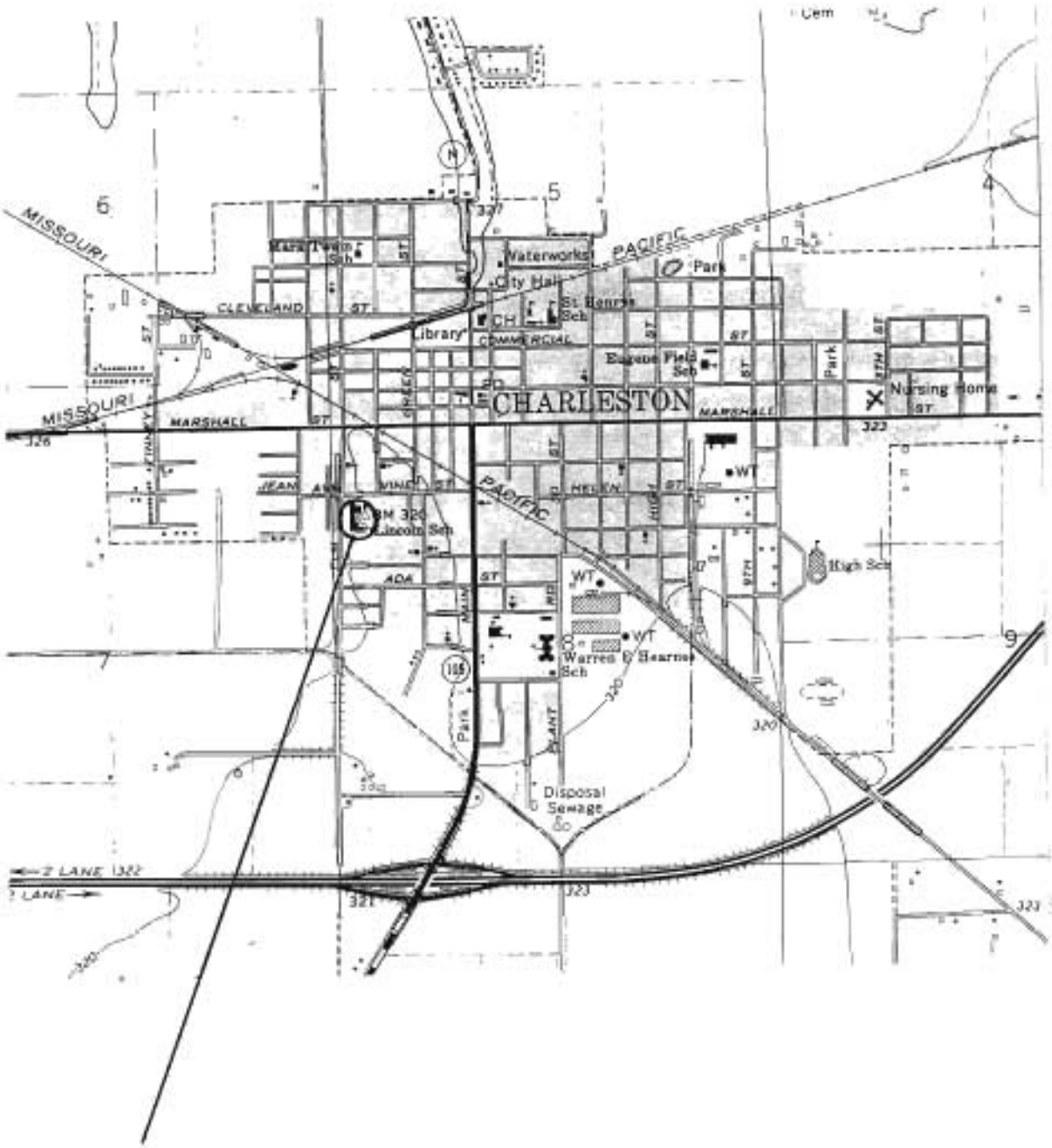
MISSOURI
PACIFIC
CLEVELAND ST
Waterworks
City Hall
Park
St. Henry's Sch
Library
COMMERCIAL
Eugene Field Sch
CHARLESTON
MARSHALL
Nursing Home
JEFFERSON
VINE ST
HELEN ST
Lincoln Sch
ADA ST
High Sch
Warren G Harding Sch
Disposal Sewage
2 LANE
1 LANE

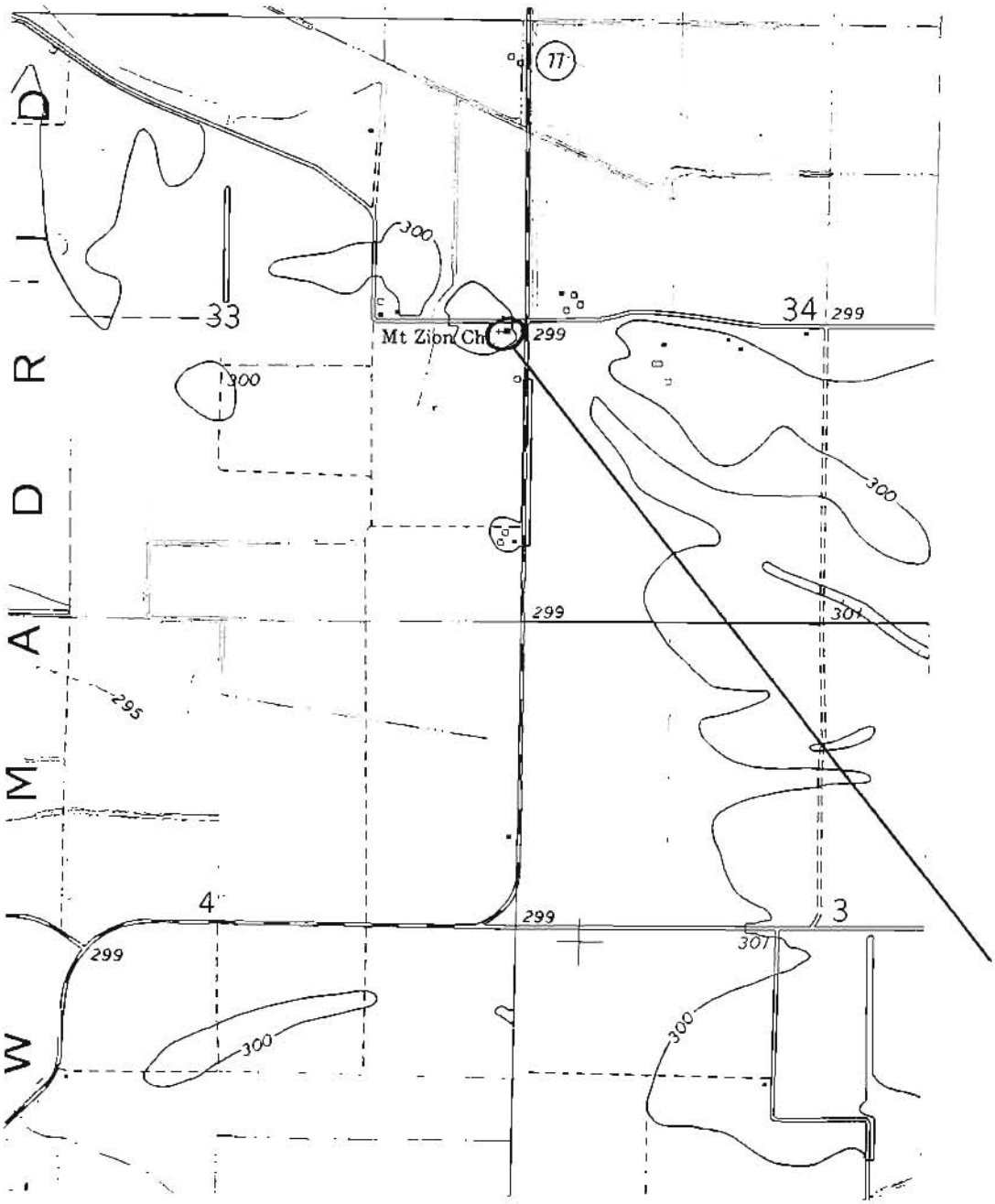
WALDRIDGE
33
4
Mt Zion Ch
34
3
299
300
301
295
77

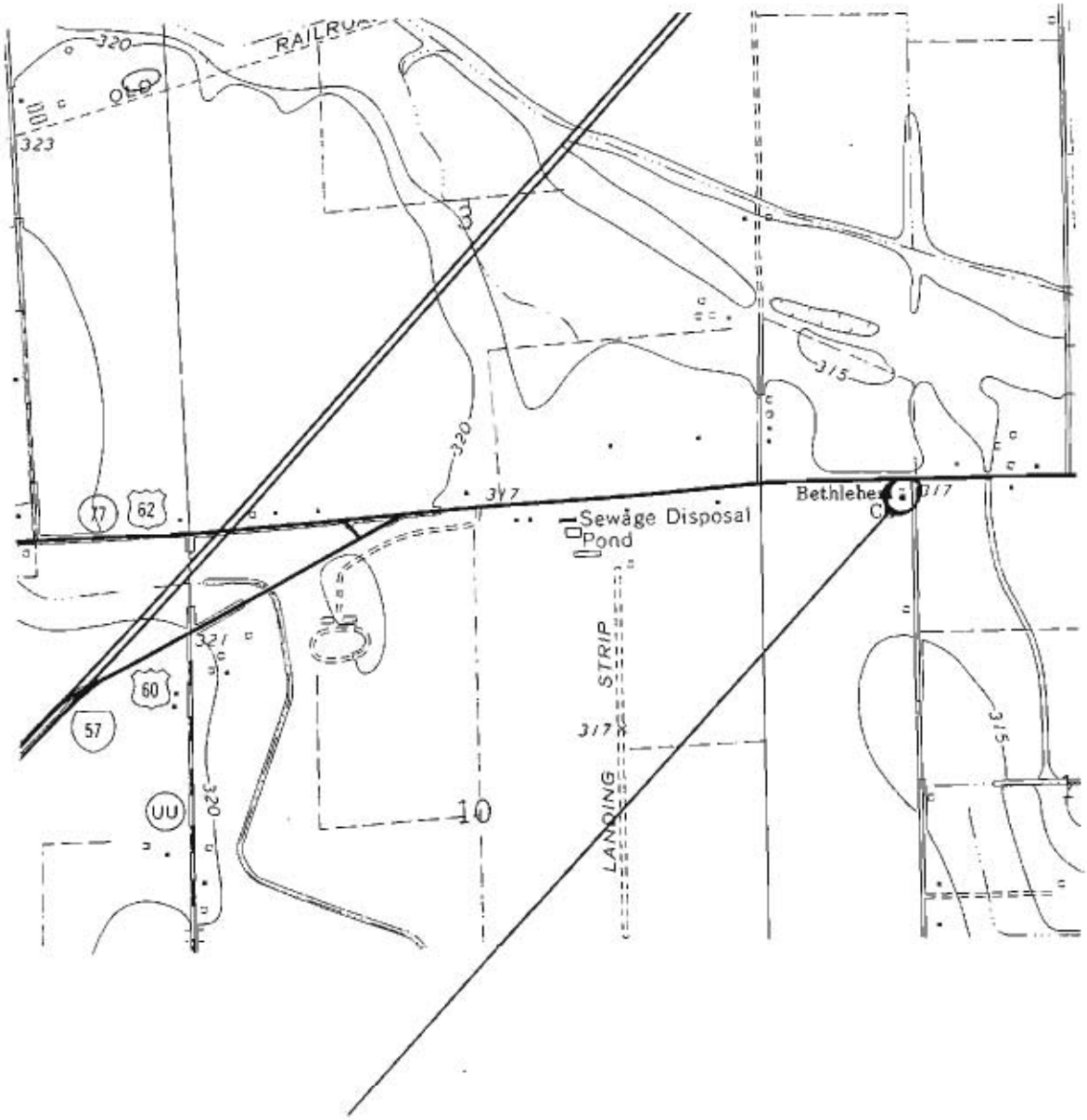
RAILROAD
320
323
320
317
315
Sewage Disposal
Pond
Bethlehem
317
77
62
60
57
UU
321
320
317
315
STRIP
LANDING
10

Map

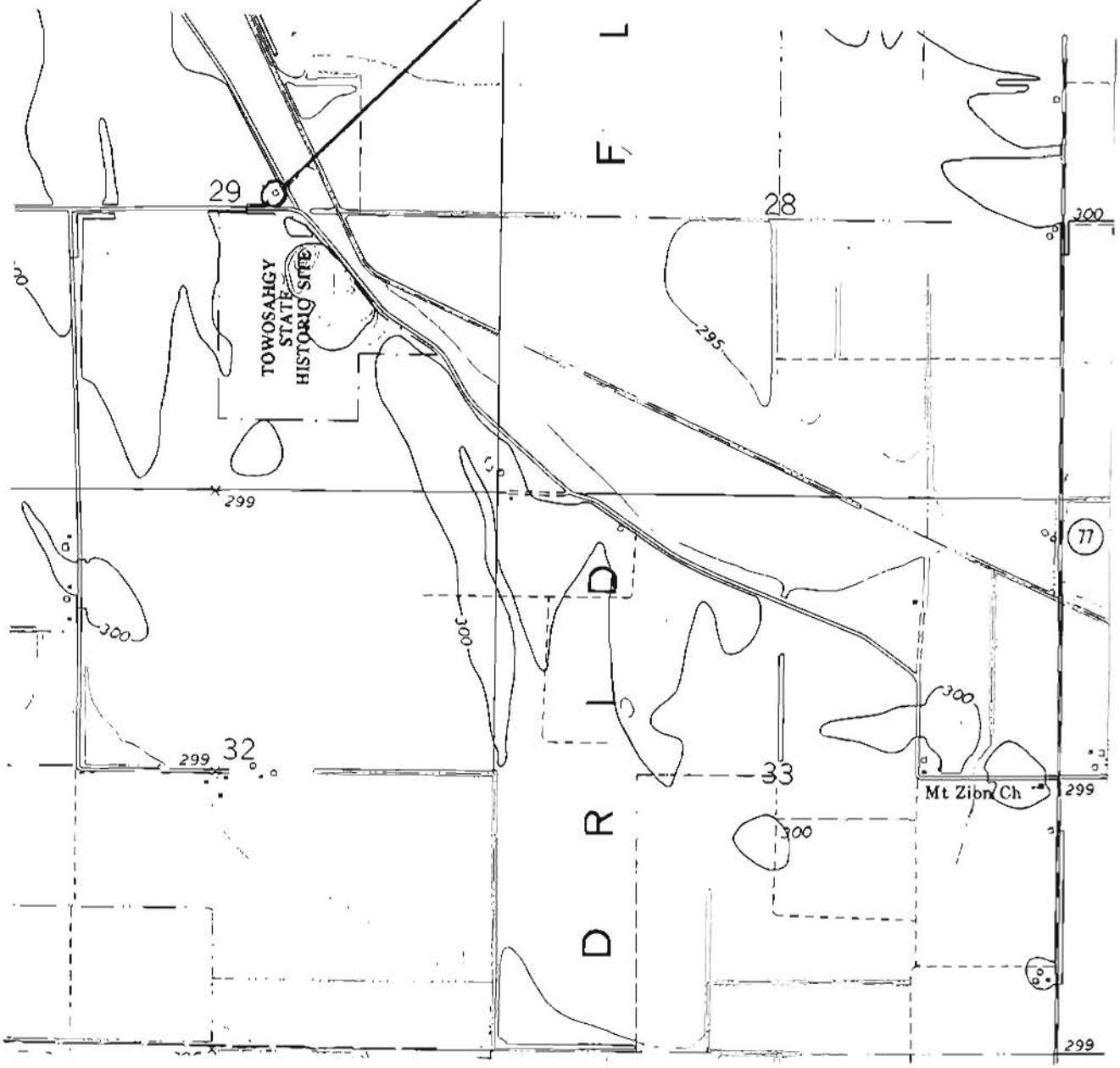
29
28
32
33
TOWOSAHGY
STATE
HISTORIC SITE
F
L
D
R
I
D
295
299
300
Mt Zion Ch
77

Map

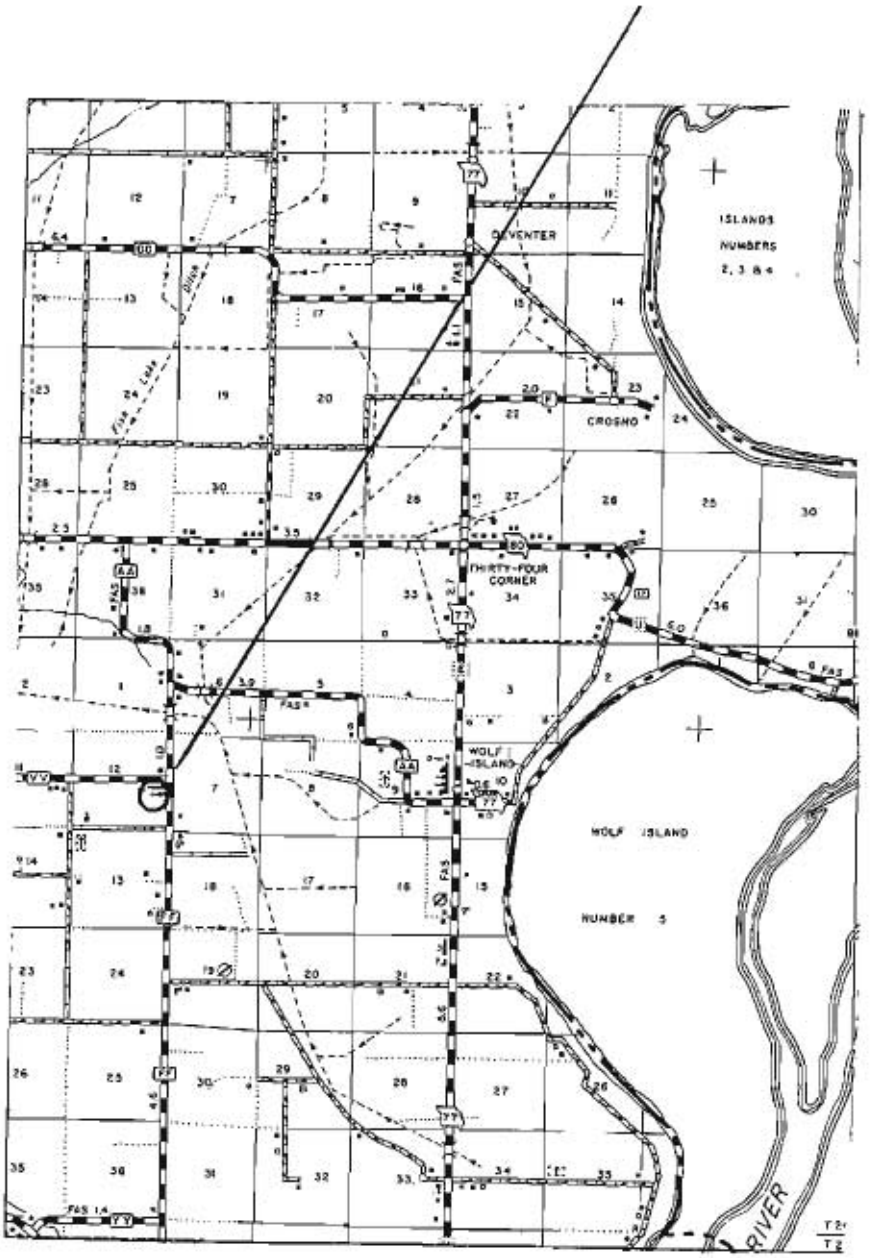
ISLANDS
NUMBERS
2, 3 & 4
DEVENTER
CROSNO
THIRTY-FOUR
CORNER
WOLF
ISLAND
WOLF ISLAND
NUMBER 5
RIVER

Map

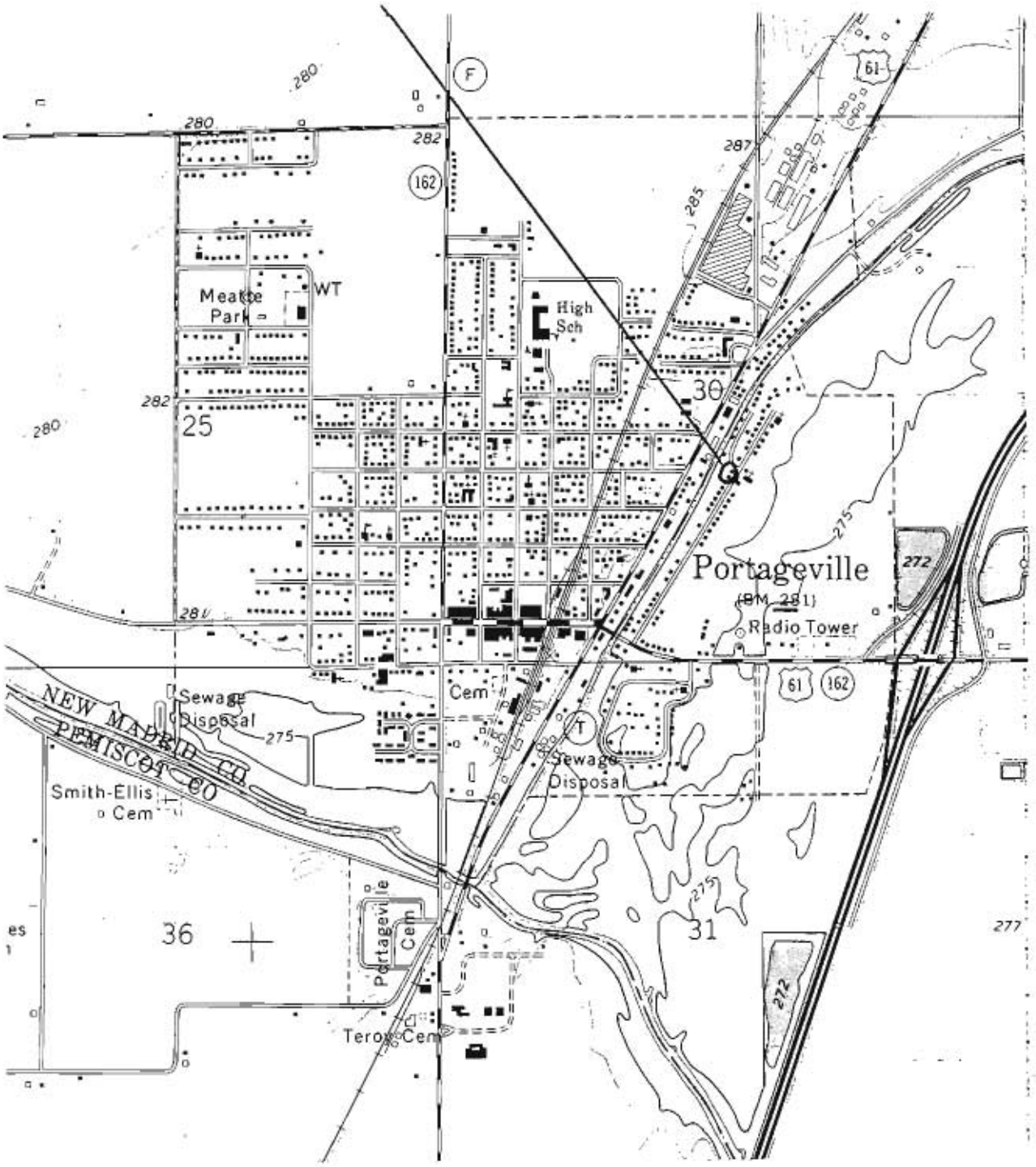
280
280
282
282
280
281
287
285
275
272
277
275
272
162
61
61
162
F
T
Meatte Park
WT
High Sch
25
30
31
36
Portageville
(BM 281)
Radio Tower
Cem
Sewage Disposal
Sewage Disposal
NEW MADRID CO.
PEMISCOT CO
Smith-Ellis Cem
Portageville Cem
Teron Cem

Howard Cem
Hunter Cem
U
297
Cems
299
Trailer Park
New Madrid
(BM 305)
33
34
WT
WT
275
Gaging Station
290
4
Conveyor
INDEFINITE
MADRID CO
CO

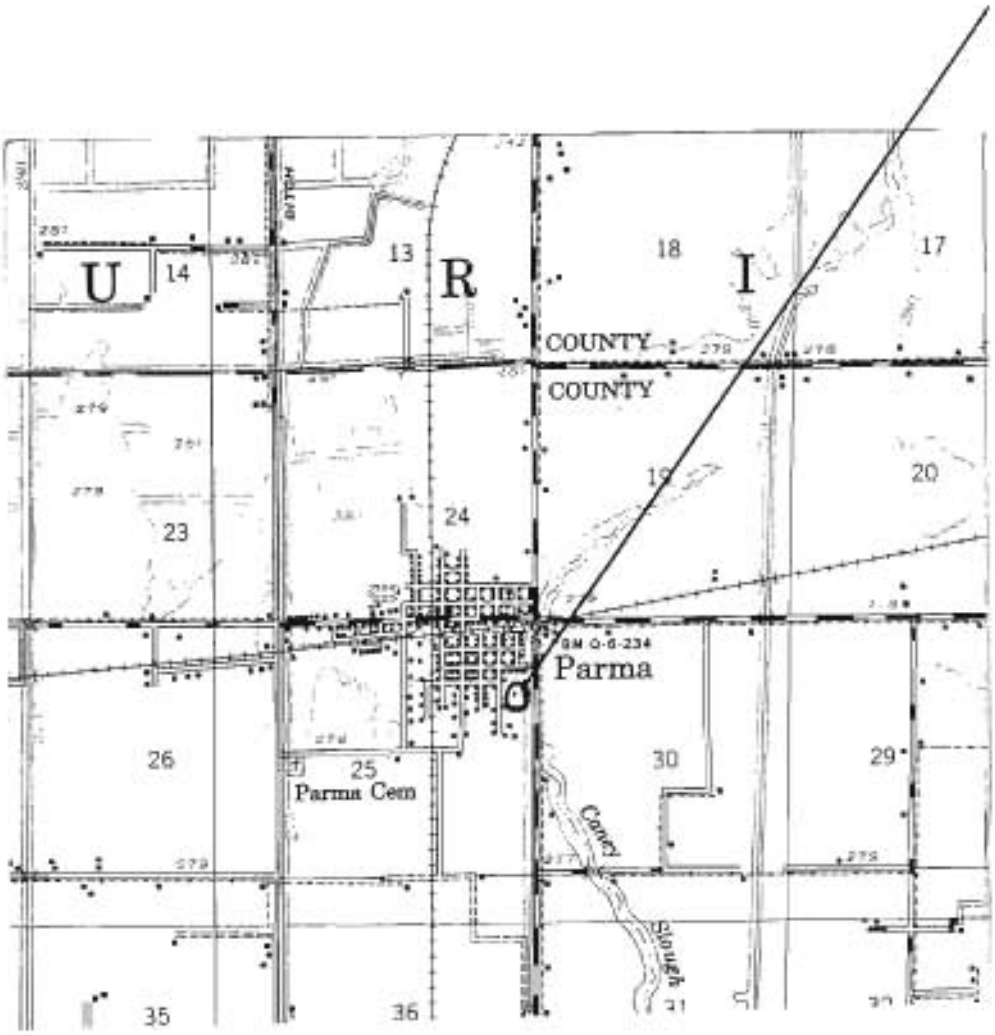
U
14
13
R
18
I
17
COUNTY
COUNTY
19
20
23
24
BM 0-6-234
Parma
O
26
25
Parma Cem
30
29
Conci
Slough
35
36
31

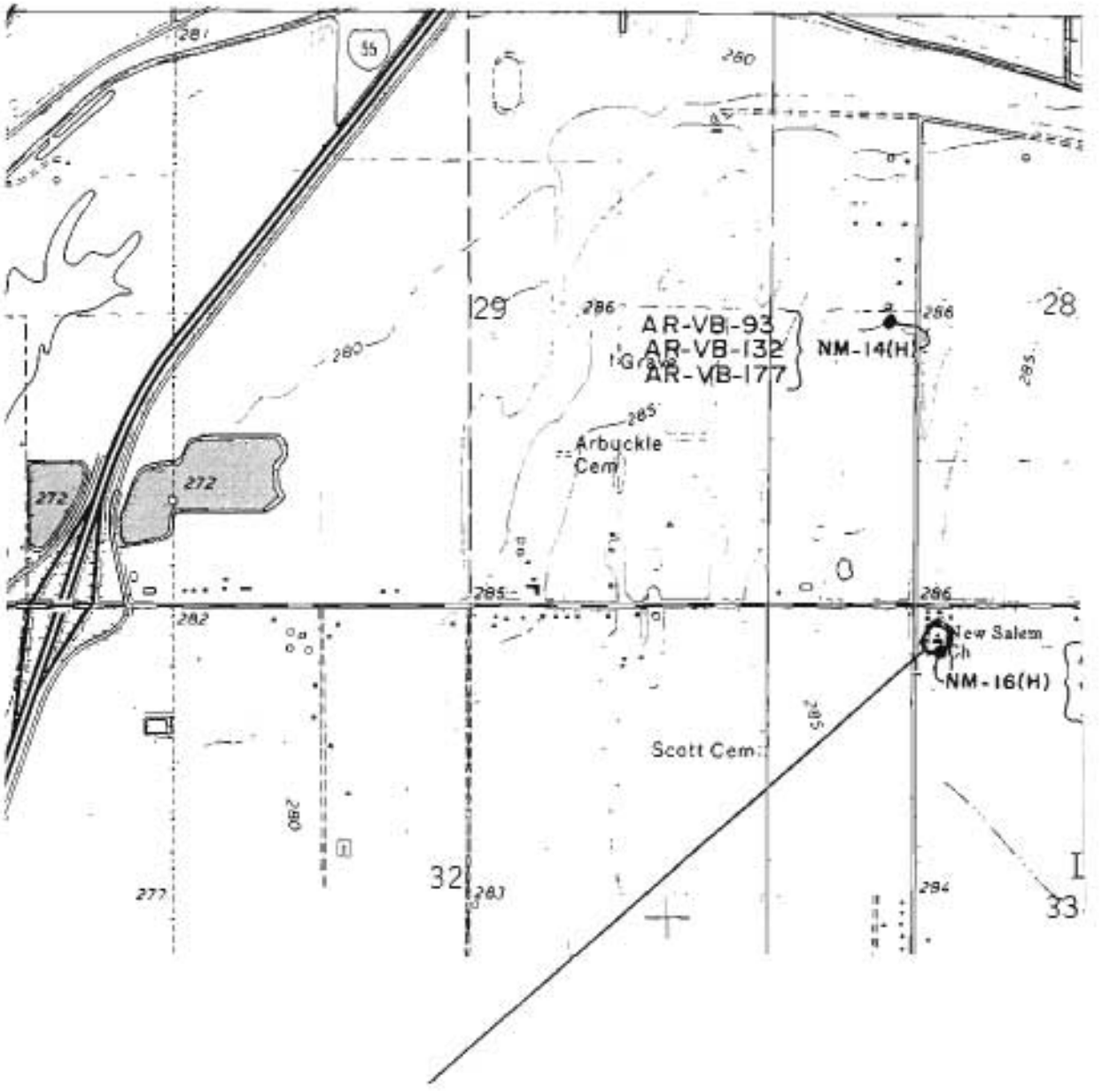
55
281
260
29
286
AR-VB-93
AR-VB-132
AR-VB-177
NM-14(H)
28
280
285
Arbuckle
Cem
272
272
285
286
282
New Salem
NM-16(H)
Scott Cem
280
32
283
277
284
33

17
16
SAN FRANCISCO
BM 269
Waterworks
Fairground
City Hall
Post Office
BM 282
Light
Cem
Westside Sch
CARUTHERSVILLE
CH
Sacred Heart Sch
AR-VB-732
10TH
MADISON AVE
13TH
WARD ST
EASTWOOD
BELLE AVE
Band Sch
21
20
High Sch
Southside Sch
AR-VB-151
Eastside Park
AR-VB-221
Jr High Sch
CHARTON DRIVE
Magnolia Cem
Rice Cem
Park
Little Prairie Cem
Maple Cem
Morgan Ridge Cem
R-VB-221
Golf Course
29
28

251
250
Jones
Cem
Gobler
34
255
254
United Ch
252
250
249
SOUTHWESTERN
3
251

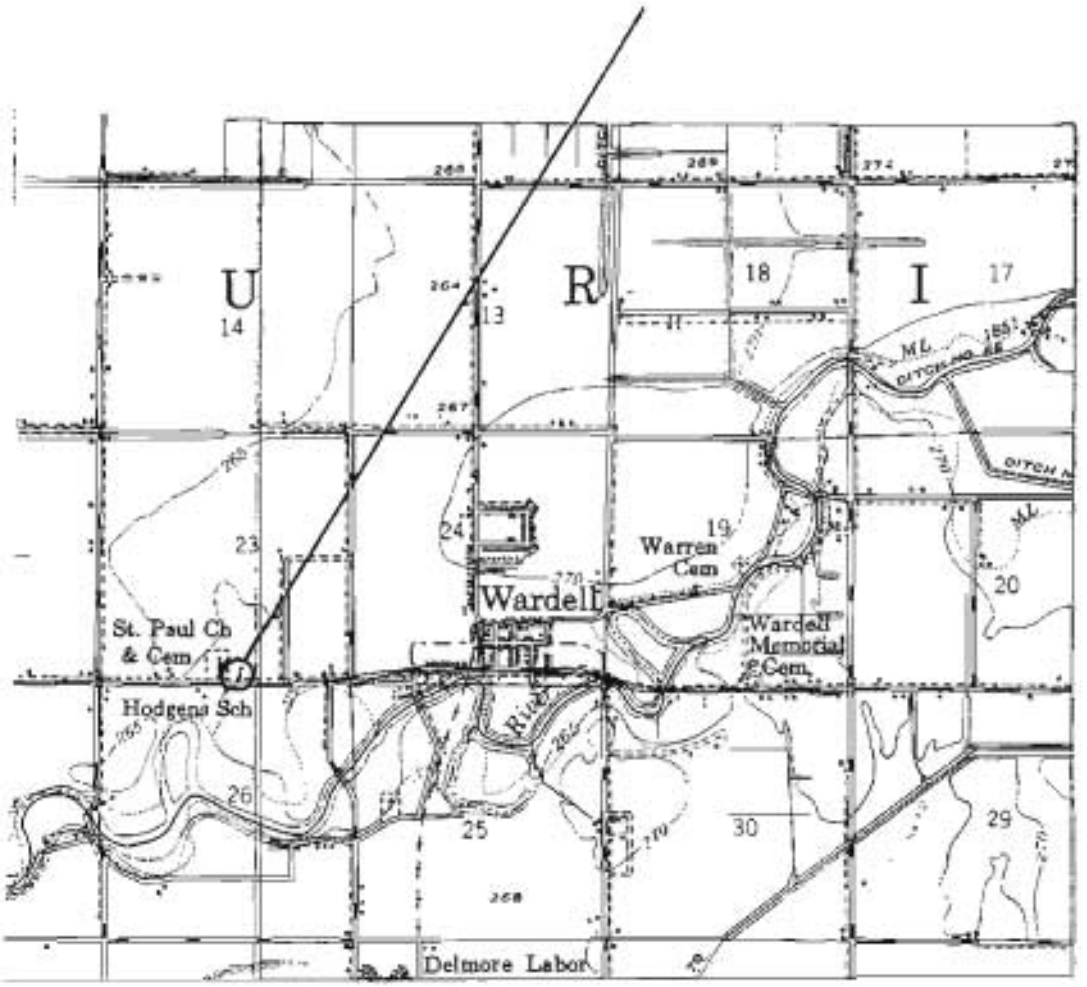
U
R
I
14
13
18
17
23
24
19
20
26
25
30
29
Warren Cem
Wardell
St. Paul Ch & Cem
Wardell Memorial Cem
Hodgens Sch
Delmore Labor

Map

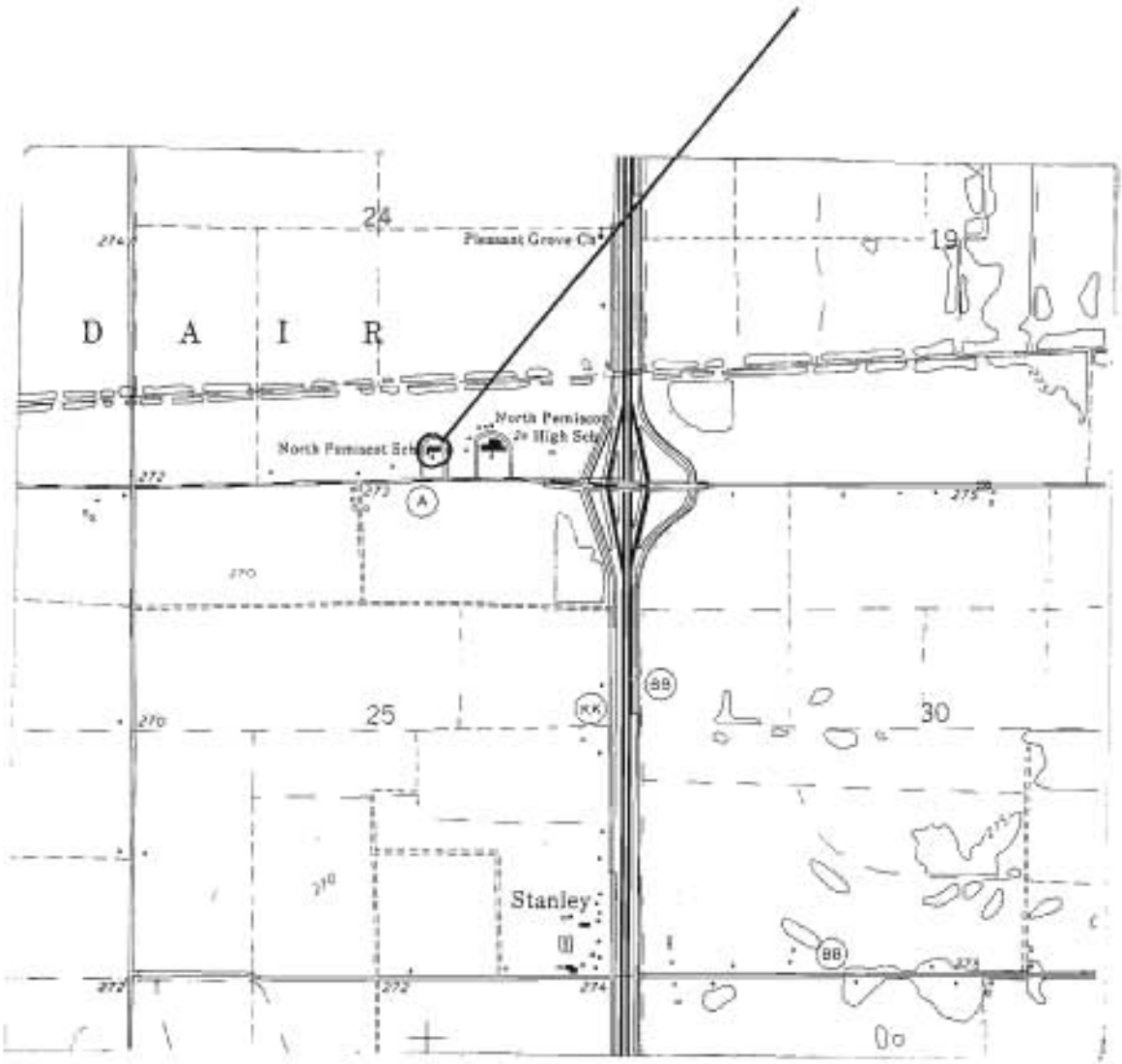

M I S S O U R I
P E M I S C O T C O U N T Y
Kinfolk Ridge
McCarty
Hubber Sch
Needmore Gem & Ch
MISSOURI
TENNESSEE
R I V E R
TOWHEAD ISLAND

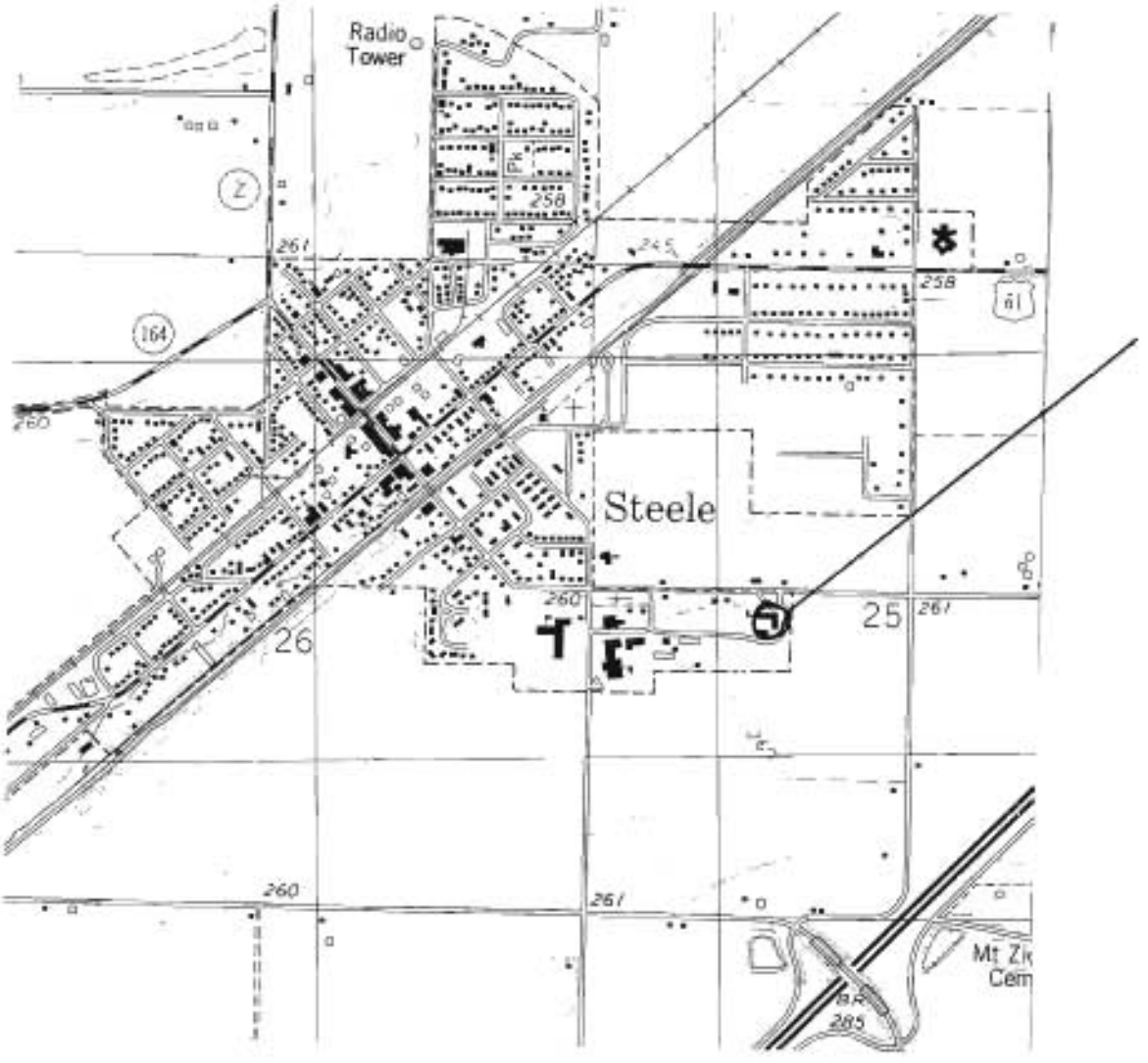
Radio
Tower
Steele
26
25
164
61
258
261
260
245
285

Site plan: large area

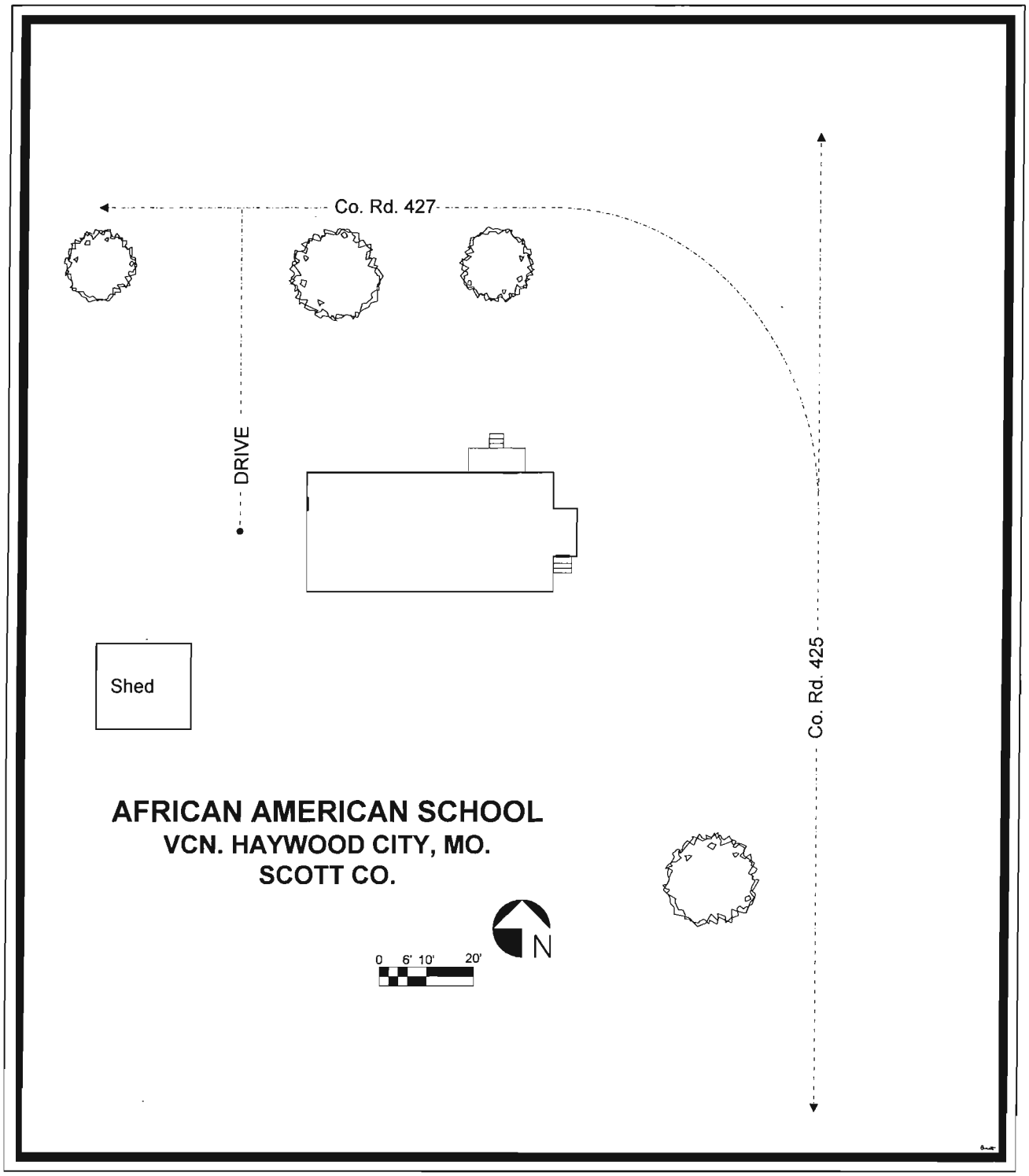

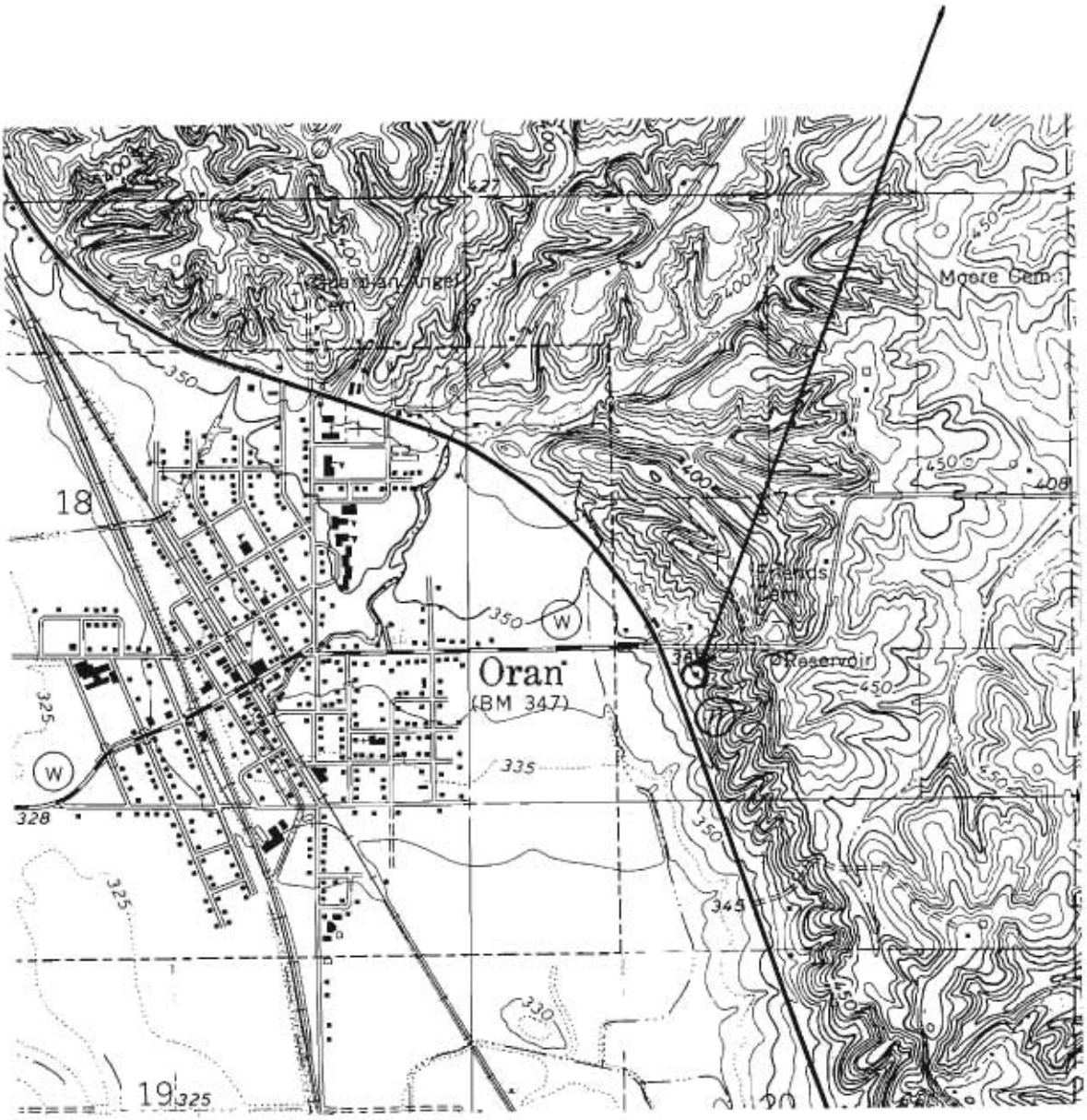
Oran
(BM 347)
Moore Cem
Reservoir
18
19
350
335
345
330
325
328
400
450
427

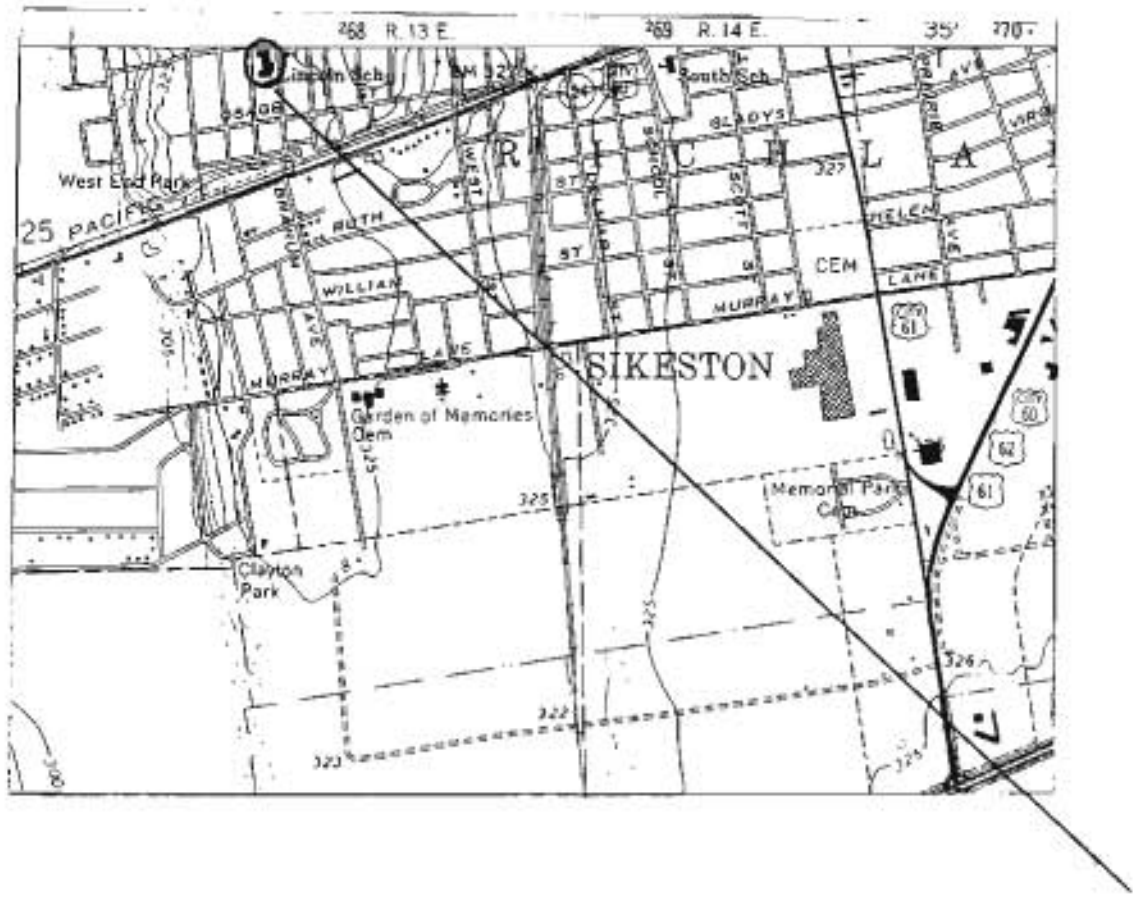
R. 13 E.
R. 14 E.
Lincoln Sch
South Sch
West End Park
25 PACIFIC
GLADYS
RUTH
WILLIAM
MURRAY
LANE
CEM
SIKESTON
Garden of Memories Cem
Memorial Park Cem
Clayton Park
61
60
62