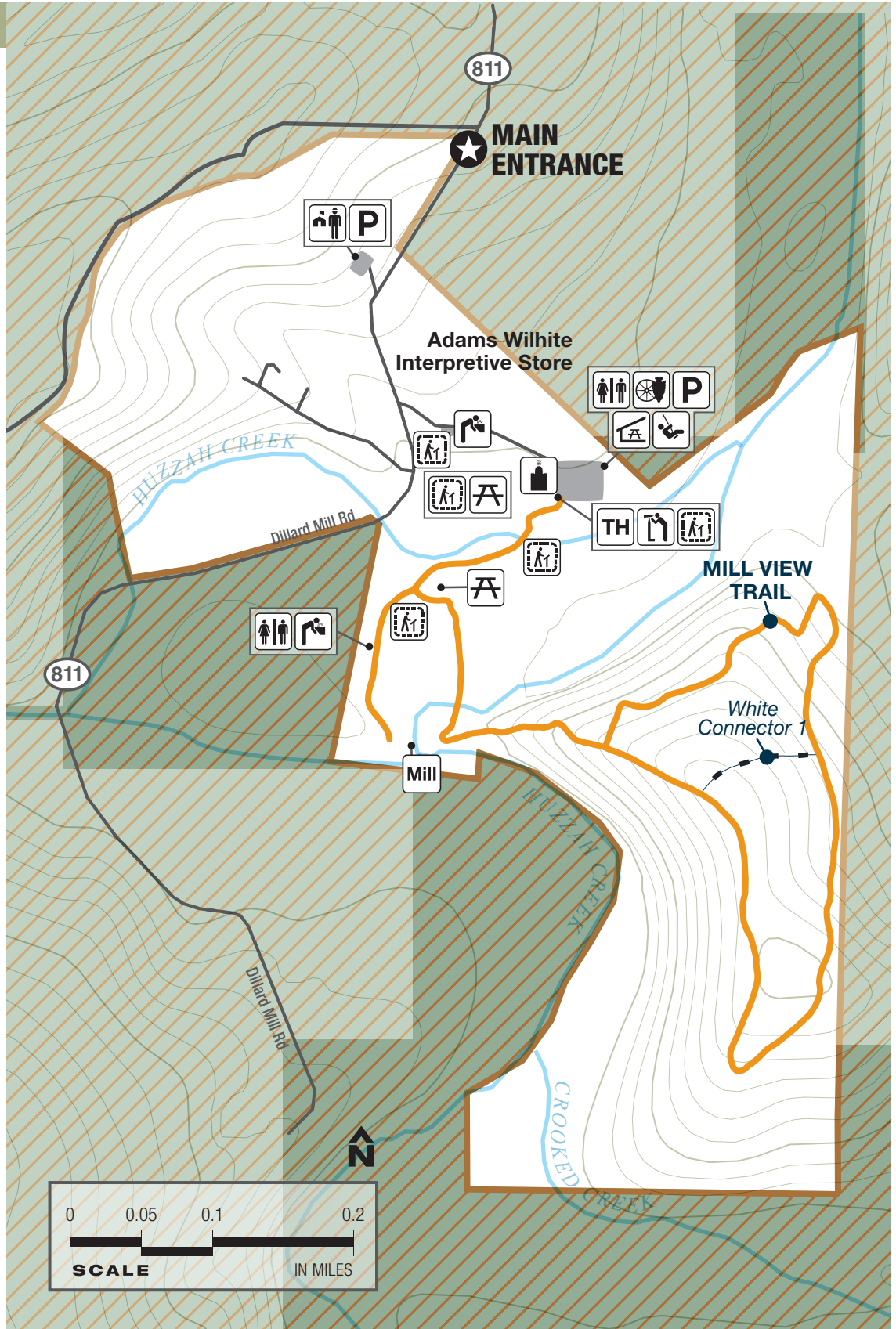


DILLARD MILL STATE HISTORIC SITE MAP



LEGEND

- Main entrance
- Road lines
- Land contour
- Not state park property
- Park boundary
- Stream or creek
- Trail blazed in orange
- Trail (connector)
- Water
- Hiking trail
- Picnicking
- Cemetery
- Check station / park office
- Cultural feature
- Interpretive exhibit
- Mill
- Overlook
- Parking
- Picnic shelter
- Playground
- Restroom
- Trailhead
- Water fountain



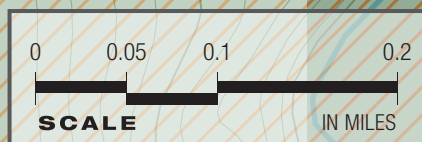
CONTACT INFORMATION

Dillard Mill State Historic Site





142 Dillard Mill Road
Davisville MO 65456-4014

573-244-3120

mostateparks.com



DISCLAIMER: This map is not a legal survey. The Missouri Department of Natural Resources makes no warranty, expressed or implied, as to the accuracy of the data or related materials and is not responsible for any damage or loss resulting from its use.

TRAIL NAME	MILEAGE	BLAZE COLOR	APPROVED USAGE	RATING	TRAIL EXPERIENCE *
Mill View Trail	1.50	 Orange		Rugged	2, 3, 4, 6, 7, 8, 9, 10
Connector Trail ()		 White			<i>Connector trails are available on some trails, are numbered and will modify your hike. See map for more information.</i>

*** YOU MAY EXPERIENCE:** ① Slippery conditions and/or downed vegetation ② Natural surface: dirt, mud, gravel, loose rocks, slippery surface, etc. ③ Rocks, roots and/or downed vegetation on trail ④ Low-hanging vegetation ⑤ Physically challenging obstacles ⑥ Wood or stone steps ⑦ Steep grades and inclines over 10% ⑧ Bluffs or drop-offs next to trail ⑨ Bridges and/or structural crossings ⑩ Water/stream crossings without bridges ⑪ Occasional water over trail ⑫ Road/highway crossing ⑬ Emergency response signs ⑭ Narrow passages ⑮ Raised or protruding obstacles ⑯ Electric fence crossings ⑰ Bison ⑱ Rapidly changing weather conditions ⑲ Motorized boat traffic ⑳ Unexpected waves ㉑ Changing water levels ㉒ Surface or submerged objects

MILL VIEW TRAIL

 **1.50-miles loop** TRAIL RATING: Rugged
ESTIMATED HIKING TIME: 1 hour, 40 minutes

A scenic view from a bluff overlooking the picturesque Dillard Mill and pond is the reward for hiking Mill View Trail. The trail goes up a steep grade and loops through an area of glades and upland forests. Parts of the trail are made of wooden and stone steps and there are bluffs and dropoffs next to the trail. A bridge crosses one stream and may be slippery even in dry weather. There is also a water crossing at Huzzah Creek without a bridge and during periods of high water, this part of the trail is inaccessible. By continuing straight on the trail, a 0.13 mile spur leads to Dillard Mill. A creek crossing can be accessed by turning left. White connector 1 is available to shorten the hike.



Rules of the Trail

- Only hikers as designated, are permitted on the park trails. Bicycles are prohibited.
- All pets must be leashed for their protection and that of visitors and wildlife.
- Removal of plants, animals, rocks, downed timber, artifacts or relics is prohibited.
- Cutting implements such as saws and hatchets are not allowed on trails.
- No hunting or discharging of firearms is permitted.
- All other rules and regulations pertaining to park use are applicable to trail users.

NOTE: Mosquitos, ticks and chiggers are abundant May through mid-October. Be prepared with insect repellent.

