

MISSOURI OFFICE OF HISTORIC PRESERVATION

ARCHITECTURAL/HISTORIC INVENTORY SURVEY FORM

FR-05-002-001

1. NO.		4. PRESENT LOCAL NAME(S) OR DESIGNATION(S) 88FR0043	
2. COUNTY		5. OTHER NAME(S)	
3. LOCATION OF NEGATIVES			

6. SPECIFIC LEGAL LOCATION TOWNSHIP _____ RANGE _____ SECTION _____ IF CITY OR TOWN, STREET ADDRESS 7 E. 2nd Street	16. THEMATIC CATEGORY 17. DATE(S) OR PERIOD 1898	28. NO. OF STORIES 1 1/2 29. BASEMENT YES(<input checked="" type="checkbox"/>) NO() 30. FOUNDATION MATERIAL Stone
7. CITY OR TOWN IF RURAL, VICINITY	18. STYLE OR DESIGN	31. WALL CONSTRUCTION Brick
8. DESCRIPTION OF LOCATION	19. ARCHITECT OR ENGINEER	32. ROOF TYPE & MATERIAL Gable-metal
	20. CONTRACTOR OR BUILDER	33. NO. OF BAYS FRONT 3 SIDE irreg.
	21. ORIGINAL USE, IF APPARENT residence	34. WALL TREATMENT
	22. PRESENT USE residence	35. PLAN SHAPE
	23. OWNERSHIP PUBLIC () PRIVATE (<input checked="" type="checkbox"/>)	36. CHANGES ADDITION() (EXPLAIN IN ALTERED () NO.42) MOVED ()
24. OWNER'S NAME AND ADDRESS IF KNOWN	37. CONDITION INTERIOR _____ EXTERIOR _____	38. PRESERVATION UNDERWAY YES() NO()
25. OPEN TO PUBLIC YES() NO (<input checked="" type="checkbox"/>)	39. ENDANGERED BY WHAT YES() NO()	40. VISIBLE FROM PUBLIC ROAD YES() NO()
26. LOCAL CONTACT PERSON OR ORGANIZATION	41. DISTANCE FORM AND FRONTAGE ON ROAD	
27. OTHER SURVEY IN WHICH INCLUDED		

9. COORDINATES UTM
 LAT _____ LONG _____

10. SITE() BUILDING() STRUCTURE() OBJECT()

11. ON NATIONAL REGISTER YES() NO() 12. IS IT ELIGIBLE YES() NO()

13. PART OF ESTAB. DISTRICT YES() NO() 14. DISTRICT POTENTIAL YES() NO()

15. NAME OF ESTABLISHED DISTRICT

42. FURTHER DESCRIPTION OF IMPORTANT FEATURES

PHOTO MUST
 BE PROVIDED

43. HISTORY AND SIGNIFICANCE
Indicated on the 1898 Sanborn "From Plans"

44. DESCRIPTION OF ENVIRONMENT AND OUTBUILDINGS

45. SOURCES OF INFORMATION

46. PREPARED BY
M. Stiritz

47. ORGANIZATION

48. DATE 49. REVISION DATE(S)



MISSOURI OFFICE OF HISTORIC PRESERVATION

ARCHITECTURAL/HISTORIC INVENTORY SURVEY FORM

F2-AS-002-002

1. NO.	4. PRESENT LOCAL NAME(S) OR DESIGNATION(S) <i>not entered</i>
2. COUNTY	5. OTHER NAME(S)
3. LOCATION OF NEGATIVES	

6. SPECIFIC LEGAL LOCATION TOWNSHIP _____ RANGE _____ SECTION _____ IF CITY OR TOWN, STREET ADDRESS 15 E. 2nd Street	16. THEMATIC CATEGORY	28. NO. OF STORIES 1
	17. DATE(S) OR PERIOD	29. BASEMENT YES(x) NO ()
	18. STYLE OR DESIGN	30. FOUNDATION MATERIAL Concrete
	19. ARCHITECT OR ENGINEER	31. WALL CONSTRUCTION Frame
7. CITY OR TOWN IF RURAL, VICINITY	20. CONTRACTOR OR BUILDER	32. ROOF TYPE & MATERIAL Gable-asphalt
	21. ORIGINAL USE, IF APPARENT Residence	33. NO. OF BAYS FRONT 3 SIDE 3
	22. PRESENT USE	34. WALL TREATMENT Asphalt-shingle
	23. OWNERSHIP PUBLIC () PRIVATE ()	35. PLAN SHAPE
8. DESCRIPTION OF LOCATION	24. OWNER'S NAME AND ADDRESS IF KNOWN	36. CHANGES ADDITION() (EXPLAIN IN ALTERED () NO.42) MOVED ()
	25. OPEN TO PUBLIC YES() NO ()	37. CONDITION INTERIOR _____ EXTERIOR _____
	26. LOCAL CONTACT PERSON OR ORGANIZATION	38. PRESERVATION YES() UNDERWAY NO()
	27. OTHER SURVEY IN WHICH INCLUDED	39. ENDANGERED YES() BY WHAT NO()
9. COORDINATES UTM LAT _____ LONG _____	40. VISIBLE FROM YES() PUBLIC ROAD NO()	41. DISTANCE FORM AND FRONTAGE ON ROAD
10. SITE() STRUCTURE() BUILDING() OBJECT()		
11. ON NATIONAL YES() REGISTER NO()	12. IS IT YES() ELIGIBLE NO()	
13. PART OF YES() ESTAB. DISTRICT NO()	14. DISTRICT YES() POTENTIAL NO()	
15. NAME OF ESTABLISHED DISTRICT		

42. FURTHER DESCRIPTION OF IMPORTANT FEATURES	PHOTO MUST BE PROVIDED
---	---------------------------

43. HISTORY AND SIGNIFICANCE
Appears on the 1869 Bird's Eye View. Reported locally to be log construction,
but not verified

44. DESCRIPTION OF ENVIRONMENT AND OUTBUILDINGS

45. SOURCES OF INFORMATION	46. PREPARED BY M. Stiritz
	47. ORGANIZATION

RETURN THIS FORM WHEN COMPLETED TO: OFFICE OF HISTORIC PRESERVATION
IF ADDITIONAL SPACE IS NEEDED, ATTACH
SEPARATE SHEET(S) TO THIS FORM P.O. BOX 176
JEFFERSON CITY, MISSOURI 65102

48. DATE 68/88	49. REVISION DATE(S)
-------------------	-------------------------



MISSOURI OFFICE OF HISTORIC PRESERVATION

ARCHITECTURAL/HISTORIC INVENTORY SURVEY FORM

FR-AS-002-003

1. NO.		4. PRESENT LOCAL NAME(S) OR DESIGNATION(S)	
2. COUNTY		<i>not entered</i>	
3. LOCATION OF NEGATIVES		5. OTHER NAME(S)	
6. SPECIFIC LEGAL LOCATION TOWNSHIP _____ RANGE _____ SECTION _____ IF CITY OR TOWN, STREET ADDRESS		16. THEMATIC CATEGORY	28. NO. OF STORIES
18 E. 2nd Street		17. DATE(S) OR PERIOD 1980's	29. BASEMENT YES() NO()
7. CITY OR TOWN IF RURAL, VICINITY		18. STYLE OR DESIGN	30. FOUNDATION MATERIAL
8. DESCRIPTION OF LOCATION		19. ARCHITECT OR ENGINEER	31. WALL CONSTRUCTION
		20. CONTRACTOR OR BUILDER	32. ROOF TYPE & MATERIAL
		21. ORIGINAL USE, IF APPARENT	33. NO. OF BAYS FRONT SIDE
		22. PRESENT USE	34. WALL TREATMENT
		23. OWNERSHIP PUBLIC () PRIVATE ()	35. PLAN SHAPE
		24. OWNER'S NAME AND ADDRESS IF KNOWN	36. CHANGES ADDITION() (EXPLAIN IN ALTERED () NO.42) MOVED ()
9. COORDINATES UTM LAT _____ LONG _____		25. OPEN TO PUBLIC YES() NO ()	37. CONDITION INTERIOR _____ EXTERIOR _____
10. SITE() BUILDING()	STRUCTURE() OBJECT()	26. LOCAL CONTACT PERSON OR ORGANIZATION	38. PRESERVATION UNDERWAY YES() NO()
11. ON NATIONAL REGISTER YES() NO()	12. IS IT ELIGIBLE YES() NO()	27. OTHER SURVEY IN WHICH INCLUDED	39. ENDANGERED BY WHAT YES() NO()
13. PART OF ESTAB. DISTRICT YES() NO()	14. DISTRICT POTENTIAL YES() NO()		40. VISIBLE FROM PUBLIC ROAD YES() NO()
15. NAME OF ESTABLISHED DISTRICT			41. DISTANCE FORM AND FRONTAGE ON ROAD
42. FURTHER DESCRIPTION OF IMPORTANT FEATURES			PHOTO MUST BE PROVIDED
43. HISTORY AND SIGNIFICANCE			
44. DESCRIPTION OF ENVIRONMENT AND OUTBUILDINGS			
45. SOURCES OF INFORMATION			46. PREPARED BY M. Stiritz
			47. ORGANIZATION
RETURN THIS FORM WHEN COMPLETED TO: OFFICE OF HISTORIC PRESERVATION IF ADDITIONAL SPACE IS NEEDED, ATTACH SEPARATE SHEET(S) TO THIS FORM			48. DATE 6/88
			49. REVISION DATE(S)

105



MISSOURI OFFICE OF HISTORIC PRESERVATION ARCHITECTURAL/HISTORIC INVENTORY SURVEY FORM

FR-AS-002-004

1. NO.	4. PRESENT LOCAL NAME(S) OR DESIGNATION(S) <i>not entered</i>
2. COUNTY	5. OTHER NAME(S)
3. LOCATION OF NEGATIVES	

6. SPECIFIC LEGAL LOCATION TOWNSHIP _____ RANGE _____ SECTION _____ IF CITY OR TOWN, STREET ADDRESS 20 E. 2nd Street	16. THEMATIC CATEGORY	28. NO. OF STORIES
	17. DATE(S) OR PERIOD 1980's	29. BASEMENT YES() NO()
	18. STYLE OR DESIGN	30. FOUNDATION MATERIAL
	19. ARCHITECT OR ENGINEER	31. WALL CONSTRUCTION
7. CITY OR TOWN IF RURAL, VICINITY	20. CONTRACTOR OR BUILDER	32. ROOF TYPE & MATERIAL
8. DESCRIPTION OF LOCATION	21. ORIGINAL USE, IF APPARENT	33. NO. OF BAYS FRONT SIDE
	22. PRESENT USE	34. WALL TREATMENT
	23. OWNERSHIP PUBLIC () PRIVATE ()	35. PLAN SHAPE
	24. OWNER'S NAME AND ADDRESS IF KNOWN	36. CHANGES ADDITION() (EXPLAIN IN ALTERED NO.42) MOVED ()
9. COORDINATES LAT LONG UTM	25. OPEN TO PUBLIC YES() NO()	37. CONDITION INTERIOR EXTERIOR
10. SITE() BUILDING() STRUCTURE() OBJECT()	26. LOCAL CONTACT PERSON OR ORGANIZATION	38. PRESERVATION UNDERWAY YES() NO()
11. ON NATIONAL REGISTER YES() NO()	27. OTHER SURVEY IN WHICH INCLUDED	39. ENDANGERED BY WHAT YES() NO()
12. IS IT ELIGIBLE YES() NO()		40. VISIBLE FROM PUBLIC ROAD YES() NO()
13. PART OF ESTAB. DISTRICT YES() NO()		41. DISTANCE FORM AND FRONTAGE ON ROAD
14. DISTRICT POTENTIAL YES() NO()		
15. NAME OF ESTABLISHED DISTRICT		

42. FURTHER DESCRIPTION OF IMPORTANT FEATURES	PHOTO MUST BE PROVIDED
---	------------------------

43. HISTORY AND SIGNIFICANCE

44. DESCRIPTION OF ENVIRONMENT AND OUTBUILDINGS

45. SOURCES OF INFORMATION	46. PREPARED BY M. Stiritz
	47. ORGANIZATION

RETURN THIS FORM WHEN COMPLETED TO: OFFICE OF HISTORIC PRESERVATION
IF ADDITIONAL SPACE IS NEEDED, ATTACH SEPARATE SHEET(S) TO THIS FORM
P.O. BOX 176
JEFFERSON CITY, MISSOURI 65102

48. DATE 6/88	49. REVISION DATE(S)
------------------	----------------------



MISSOURI OFFICE OF HISTORIC PRESERVATION
ARCHITECTURAL/HISTORIC INVENTORY SURVEY FORM

FR-AS-002-005

1. NO.		4. PRESENT LOCAL NAME(S) OR DESIGNATION(S) 885-R-0049	
2. COUNTY		5. OTHER NAME(S)	
3. LOCATION OF NEGATIVES			
6. SPECIFIC LEGAL LOCATION TOWNSHIP RANGE SECTION IF CITY OR TOWN, STREET ADDRESS 23 E. 2nd Street		16. THEMATIC CATEGORY	
7. CITY OR TOWN IF RURAL, VICINITY		17. DATE(S) OR PERIOD	
8. DESCRIPTION OF LOCATION		18. STYLE OR DESIGN	
		19. ARCHITECT OR ENGINEER	
		20. CONTRACTOR OR BUILDER	
		21. ORIGINAL USE, IF APPARENT Church	
		22. PRESENT USE Vacant	
		23. OWNERSHIP PUBLIC () PRIVATE ()	
		24. OWNER'S NAME AND ADDRESS IF KNOWN	
9. COORDINATES UTM LAT LONG		25. OPEN TO PUBLIC YES () NO ()	
10. SITE () STRUCTURE () BUILDING () OBJECT ()		26. LOCAL CONTACT PERSON OR ORGANIZATION	
11. ON NATIONAL REGISTER YES () NO ()		27. OTHER SURVEY IN WHICH INCLUDED	
12. IS IT YES () ELIGIBLE NO ()			
13. PART OF YES () ESTAB. DISTRICT NO ()			
14. DISTRICT YES () POTENTIAL NO ()			
15. NAME OF ESTABLISHED DISTRICT			
42. FURTHER DESCRIPTION OF IMPORTANT FEATURES		28. NO. OF STORIES 1	
		29. BASEMENT YES () NO ()	
		30. FOUNDATION MATERIAL Stone	
		31. WALL CONSTRUCTION Brick	
		32. ROOF TYPE & MATERIAL Gable-metal	
		33. NO. OF BAYS FRONT 3 SIDE 3	
		34. WALL TREATMENT Painted	
		35. PLAN SHAPE	
		36. CHANGES ADDITION () (EXPLAIN IN ALTERED () NO. 42) MOVED ()	
		37. CONDITION INTERIOR EXTERIOR	
		38. PRESERVATION YES () UNDERWAY NO ()	
		39. ENDANGERED YES () BY WHAT NO ()	
		40. VISIBLE FROM YES () PUBLIC ROAD NO ()	
		41. DISTANCE FORM AND FRONTAGE ON ROAD	
		<div style="border: 1px solid black; padding: 5px; text-align: center;">PHOTO MUST BE PROVIDED</div>	

43. HISTORY AND SIGNIFICANCE **Appears on the 1869 Bird's Eye View identified as "Southern Presbyterian Church" on the 1893 Sanborn; a "Hall" on the 1898 Map; "Old School" on the 1908; Attucks Public School (Negro) on the 1916 and 1926 maps. Later it was a "vocational Agriculture Shop" of the Manual Training School.**

44. ~~DESCRIPTION OF ENVIRONMENT AND OUTBUILDINGS~~

45. SOURCES OF INFORMATION		46. PREPARED BY M. Stiritz	
		47. ORGANIZATION	
RETURN THIS FORM WHEN COMPLETED TO: OFFICE OF HISTORIC PRESERVATION IF ADDITIONAL SPACE IS NEEDED, ATTACH SEPARATE SHEET(S) TO THIS FORM		48. DATE 6/88	49. REVISION DATE(S)



MISSOURI OFFICE OF HISTORIC PRESERVATION

ARCHITECTURAL/HISTORIC INVENTORY SURVEY FORM

FR-AS-002-000

162

1. NO.		4. PRESENT LOCAL NAME(S) OR DESIGNATION(S) 86FR0045	
2. COUNTY		5. OTHER NAME(S)	
3. LOCATION OF NEGATIVES			
6. SPECIFIC LEGAL LOCATION TOWNSHIP _____ RANGE _____ SECTION _____ IF CITY OR TOWN, STREET ADDRESS _____		16. THEMATIC CATEGORY	28. NO. OF STORIES 1 1/2
7. CITY OR TOWN IF RURAL, VICINITY		17. DATE(S) OR PERIOD C 1920	29. BASEMENT YES(<input checked="" type="checkbox"/>) NO(<input type="checkbox"/>)
8. DESCRIPTION OF LOCATION		18. STYLE OR DESIGN	30. FOUNDATION MATERIAL stone
		19. ARCHITECT OR ENGINEER	31. WALL CONSTRUCTION frame
		20. CONTRACTOR OR BUILDER	32. ROOF TYPE & MATERIAL gable
		21. ORIGINAL USE, IF APPARENT residence	33. NO. OF BAYS FRONT 3 SIDE 2
		22. PRESENT USE residence	34. WALL TREATMENT clapboard
		23. OWNERSHIP PUBLIC (<input type="checkbox"/>) PRIVATE (<input checked="" type="checkbox"/>)	35. PLAN SHAPE
		24. OWNER'S NAME AND ADDRESS IF KNOWN	36. CHANGES ADDITION(<input type="checkbox"/>) (EXPLAIN IN ALTERED (<input type="checkbox"/>) NO.42) MOVED (<input type="checkbox"/>)
9. COORDINATES UTM LAT _____ LONG _____		25. OPEN TO PUBLIC YES(<input type="checkbox"/>) NO (<input checked="" type="checkbox"/>)	37. CONDITION INTERIOR _____ EXTERIOR _____
10. SITE(<input type="checkbox"/>) STRUCTURE(<input type="checkbox"/>) BUILDING(<input type="checkbox"/>) OBJECT(<input type="checkbox"/>)		26. LOCAL CONTACT PERSON OR ORGANIZATION	38. PRESERVATION UNDERWAY YES(<input type="checkbox"/>) NO(<input type="checkbox"/>)
11. ON NATIONAL YES(<input type="checkbox"/>) REGISTER NO(<input type="checkbox"/>)	12. IS IT YES(<input type="checkbox"/>) ELIGIBLE NO(<input type="checkbox"/>)	27. OTHER SURVEY IN WHICH INCLUDED	39. ENDANGERED BY WHAT YES(<input type="checkbox"/>) NO(<input type="checkbox"/>)
13. PART OF YES(<input type="checkbox"/>) ESTAB. DISTRICT NO(<input type="checkbox"/>)	14. DISTRICT YES(<input type="checkbox"/>) POTENTIAL NO(<input type="checkbox"/>)		40. VISIBLE FROM PUBLIC ROAD YES(<input type="checkbox"/>) NO(<input type="checkbox"/>)
15. NAME OF ESTABLISHED DISTRICT			41. DISTANCE FROM AND FRONTAGE ON ROAD
42. FURTHER DESCRIPTION OF IMPORTANT FEATURES		PHOTO MUST BE PROVIDED	

43. HISTORY AND SIGNIFICANCE

Constructed between the 1916 and 1926 Sanborn Maps

44. DESCRIPTION OF ENVIRONMENT AND OUTBUILDINGS

45. SOURCES OF INFORMATION

46. PREPARED BY
M. Stiritz

47. ORGANIZATION

RETURN THIS FORM WHEN COMPLETED TO: OFFICE OF HISTORIC PRESERVATION
IF ADDITIONAL SPACE IS NEEDED, ATTACH P.O. BOX 176
SEPARATE SHEET(S) TO THIS FORM JEFFERSON CITY, MISSOURI 65102

48. DATE

49. REVISION
DATE(S)

7/88



MISSOURI OFFICE OF HISTORIC PRESERVATION

ARCHITECTURAL/HISTORIC INVENTORY SURVEY FORM

FR-AS-002-007

161

1. NO.		4. PRESENT LOCAL NAME(S) OR DESIGNATION(S) 88FR 0046	
2. COUNTY		5. OTHER NAME(S)	
3. LOCATION OF NEGATIVES			

6. SPECIFIC LEGAL LOCATION TOWNSHIP _____ RANGE _____ SECTION _____ IF CITY OR TOWN, STREET ADDRESS 104 E. 2nd St./204 Market St.	16. THEMATIC CATEGORY	28. NO. OF STORIES 2
	17. DATE(S) OR PERIOD C. 1925	29. BASEMENT YES(<input checked="" type="checkbox"/>) NO(<input type="checkbox"/>)
	18. STYLE OR DESIGN	30. FOUNDATION MATERIAL limestone
	19. ARCHITECT OR ENGINEER	31. WALL CONSTRUCTION masonry
	20. CONTRACTOR OR BUILDER	32. ROOF TYPE & MATERIAL hip/asphalt
	21. ORIGINAL USE, IF APPARENT residential	33. NO. OF BAYS FRONT 4 SIDE 4
	22. PRESENT USE commercial, apartments	34. WALL TREATMENT brick
	23. OWNERSHIP PUBLIC (<input type="checkbox"/>) PRIVATE (<input checked="" type="checkbox"/>)	35. PLAN SHAPE irregular
8. DESCRIPTION OF LOCATION	24. OWNER'S NAME AND ADDRESS IF KNOWN	36. CHANGES ADDITION(<input checked="" type="checkbox"/>) (EXPLAIN IN ALTERED (<input type="checkbox"/>) NO.42) MOVED (<input type="checkbox"/>)
	25. OPEN TO PUBLIC YES(<input type="checkbox"/>) NO(<input checked="" type="checkbox"/>)	37. CONDITION INTERIOR _____ EXTERIOR good
9. COORDINATES LAT _____ LONG _____ UTM _____	26. LOCAL CONTACT PERSON OR ORGANIZATION	38. PRESERVATION UNDERWAY YES(<input type="checkbox"/>) NO(<input checked="" type="checkbox"/>)
10. SITE (<input type="checkbox"/>) BUILDING (<input type="checkbox"/>) STRUCTURE (<input type="checkbox"/>) OBJECT (<input type="checkbox"/>)	27. OTHER SURVEY IN WHICH INCLUDED	39. ENDANGERED BY WHAT YES(<input type="checkbox"/>) NO(<input checked="" type="checkbox"/>)
11. ON NATIONAL REGISTER YES(<input type="checkbox"/>) NO(<input checked="" type="checkbox"/>) 12. IS IT ELIGIBLE YES(<input type="checkbox"/>) NO(<input type="checkbox"/>)		40. VISIBLE FROM PUBLIC ROAD YES(<input checked="" type="checkbox"/>) NO(<input type="checkbox"/>)
13. PART OF ESTAB. DISTRICT YES(<input type="checkbox"/>) NO(<input checked="" type="checkbox"/>) 14. DISTRICT POTENTIAL YES(<input type="checkbox"/>) NO(<input type="checkbox"/>)		41. DISTANCE FORM AND FRONTAGE ON ROAD setback
15. NAME OF ESTABLISHED DISTRICT		

42. FURTHER DESCRIPTION OF IMPORTANT FEATURES **Open brick porch capped by white stone surrounds north & west elev. Primary elev.(north) has entry & small casement window central to facade. Remaining std. six windows are 9/1 double hung in pairs or triple, window configuration. Secondary entry on west elev. Roof eaves are deep. 1st masonry addn. attached to rear & west elev. Roof top porch is accessed from second floor main gldg. Porch is enclosed by brick posts & stone balusters.**

43. HISTORY AND SIGNIFICANCE

44. DESCRIPTION OF ENVIRONMENT AND OUTBUILDINGS

45. SOURCES OF INFORMATION 1926 Sanborn Map	46. PREPARED BY M. Jones
	47. ORGANIZATION

RETURN THIS FORM WHEN COMPLETED TO: OFFICE OF HISTORIC PRESERVATION
IF ADDITIONAL SPACE IS NEEDED, ATTACH SEPARATE SHEET(S) TO THIS FORM P.O. BOX 176
JEFFERSON CITY, MISSOURI 65102

48. DATE 6-88	49. REVISION DATE(S)
-------------------------	-------------------------





MISSOURI OFFICE OF HISTORIC PRESERVATION

ARCHITECTURAL/HISTORIC INVENTORY SURVEY FORM

FR-AS-002-008

1. NO.	4. PRESENT LOCAL NAME(S) OR DESIGNATION(S) 88FR0047	
2. COUNTY	5. OTHER NAME(S)	
3. LOCATION OF NEGATIVES		
6. SPECIFIC LEGAL LOCATION TOWNSHIP _____ RANGE _____ SECTION _____ IF CITY OR TOWN, STREET ADDRESS 107 E. 2nd Street	16. THEMATIC CATEGORY 17. DATE(S) OR PERIOD C 1905	28. NO. OF STORIES 1 1/2
7. CITY OR TOWN IF RURAL, VICINITY	18. STYLE OR DESIGN	29. BASEMENT YES(<input checked="" type="checkbox"/>) NO()
8. DESCRIPTION OF LOCATION	19. ARCHITECT OR ENGINEER	30. FOUNDATION MATERIAL limestone
	20. CONTRACTOR OR BUILDER residential	31. WALL CONSTRUCTION masonry
	21. ORIGINAL USE, IF APPARENT residential	32. ROOF TYPE & MATERIAL hip/metal
	22. PRESENT USE	33. NO. OF BAYS FRONT 3 SIDE 3
9. COORDINATES LAT _____ LONG _____ UTM _____	23. OWNERSHIP PUBLIC () PRIVATE (<input checked="" type="checkbox"/>)	34. WALL TREATMENT brick
	24. OWNER'S NAME AND ADDRESS IF KNOWN	35. PLAN SHAPE rect
10. SITE() BUILDING(<input checked="" type="checkbox"/>) STRUCTURE() OBJECT()	25. OPEN TO PUBLIC YES() NO(<input checked="" type="checkbox"/>)	36. CHANGES ADDITION() (EXPLAIN IN NO. 42) ALTERED (<input checked="" type="checkbox"/>) MOVED ()
11. ON NATIONAL REGISTER YES() NO(<input checked="" type="checkbox"/>)	26. LOCAL CONTACT PERSON OR ORGANIZATION	37. CONDITION INTERIOR _____ EXTERIOR _____
12. IS IT ELIGIBLE YES() NO()		38. PRESERVATION UNDERWAY YES() NO(<input checked="" type="checkbox"/>)
13. PART OF ESTAB. DISTRICT YES() NO(<input checked="" type="checkbox"/>)	27. OTHER SURVEY IN WHICH INCLUDED	39. ENDANGERED BY WHAT YES() NO(<input checked="" type="checkbox"/>)
14. DISTRICT POTENTIAL YES() NO()		40. VISIBLE FROM PUBLIC ROAD YES(<input checked="" type="checkbox"/>) NO()
15. NAME OF ESTABLISHED DISTRICT		41. DISTANCE FROM AND FRONTAGE ON ROAD setback 5'

42. FURTHER DESCRIPTION OF IMPORTANT FEATURES **Facade porch altered by addn. of concrete floor & iron posts & rail. Facade entry offset to right. Windows 1/1 double hung w/brick arches above. Double window configuration on west elev. and facade dormer. Deep roof eaves.**

43. HISTORY AND SIGNIFICANCE **Tin hipped roof.**

PHOTO MUST

BE PROVIDED

44. DESCRIPTION OF ENVIRONMENT AND OUTBUILDINGS

45. SOURCES OF INFORMATION 1908 Sanborn Map	46. PREPARED BY M. Jones
	47. ORGANIZATION
RETURN THIS FORM WHEN COMPLETED TO: OFFICE OF HISTORIC PRESERVATION IF ADDITIONAL SPACE IS NEEDED, ATTACH SEPARATE SHEET(S) TO THIS FORM P.O. BOX 176 JEFFERSON CITY, MISSOURI 65102	48. DATE 6-88
	49. REVISION DATE(S)



MISSOURI OFFICE OF HISTORIC PRESERVATION

ARCHITECTURAL/HISTORIC INVENTORY SURVEY FORM

FR-PS-002-009

1. NO.	4. PRESENT LOCAL NAME(S) OR DESIGNATION(S) 88FR0048
2. COUNTY	5. OTHER NAME(S)
3. LOCATION OF NEGATIVES	

6. SPECIFIC LEGAL LOCATION TOWNSHIP _____ RANGE _____ SECTION _____ IF CITY OR TOWN, STREET ADDRESS 110 E. 2nd Street	16. THEMATIC CATEGORY	28. NO. OF STORIES 1 1/2
7. CITY OR TOWN IF RURAL, VICINITY	17. DATE(S) OR PERIOD C 1930	29. BASEMENT YES(<input checked="" type="checkbox"/>) NO ()
8. DESCRIPTION OF LOCATION	18. STYLE OR DESIGN Craftsman	30. FOUNDATION MATERIAL limestone
	19. ARCHITECT OR ENGINEER	31. WALL CONSTRUCTION masonry
	20. CONTRACTOR OR BUILDER	32. ROOF TYPE & MATERIAL gable/asphalt
	21. ORIGINAL USE, IF APPARENT residential	33. NO. OF BAYS FRONT 3 SIDE 3
	22. PRESENT USE residential	34. WALL TREATMENT brick
	23. OWNERSHIP trial PUBLIC () PRIVATE ()	35. PLAN SHAPE rect.
	24. OWNER'S NAME AND ADDRESS IF KNOWN	36. CHANGES ADDITION() (EXPLAIN IN ALTERED () NO.42) MOVED ()
9. COORDINATES UTM LAT LONG	25. OPEN TO PUBLIC YES() NO ()	37. CONDITION INTERIOR EXTERIOR good
10. SITE() STRUCTURE() BUILDING() OBJECT()	26. LOCAL CONTACT PERSON OR ORGANIZATION	38. PRESERVATION YES() UNDERWAY NO()
11. ON NATIONAL YES() REGISTER NO()		39. ENDANGERED YES() BY WHAT NO()
12. IS IT YES() ELIGIBLE NO()		40. VISIBLE FROM YES() PUBLIC ROAD NO()
13. PART OF YES() ESTAB. DISTRICT NO()	27. OTHER SURVEY IN WHICH INCLUDED	41. DISTANCE FORM AND FRONTAGE ON ROAD setback 10'
14. DISTRICT YES() POTENTIAL NO()		
15. NAME OF ESTABLISHED DISTRICT		

42. FURTHER DESCRIPTION OF IMPORTANT FEATURES **Open frame & masonry facade porch exists on the left side of facade. Windows are 4/1 double hung in sgl., couple or triple configurations. Soldiers course lintels, brick sills. Roof gable ends are met by gablets.**

43. HISTORY AND SIGNIFICANCE

Constructed after the 1926 Sanborn Map

44. DESCRIPTION OF ENVIRONMENT AND OUTBUILDINGS

45. SOURCES OF INFORMATION 1926 Sanborn, updated version	46. PREPARED BY M. Jones
	47. ORGANIZATION
RETURN THIS FORM WHEN COMPLETED TO: OFFICE OF HISTORIC PRESERVATION IF ADDITIONAL SPACE IS NEEDED, ATTACH P.O. BOX 176 SEPARATE SHEET(S) TO THIS FORM JEFFERSON CITY, MISSOURI 65102	48. DATE 6-88
	49. REVISION DATE(S)



MISSOURI OFFICE OF HISTORIC PRESERVATION ARCHITECTURAL/HISTORIC INVENTORY SURVEY FORM

F2-A5-002-010

1. NO.		4. PRESENT LOCAL NAME(S) OR DESIGNATION(S) 88FR 0049	
2. COUNTY		5. OTHER NAME(S)	
3. LOCATION OF NEGATIVES			

6. SPECIFIC LEGAL LOCATION TOWNSHIP _____ RANGE _____ SECTION _____ IF CITY OR TOWN, STREET ADDRESS 114 E. 2nd Street		16. THEMATIC CATEGORY		28. NO. OF STORIES 2 1/2	
7. CITY OR TOWN IF RURAL, VICINITY		17. DATE(S) OR PERIOD C 1920		29. BASEMENT YES(<input checked="" type="checkbox"/>) NO(<input type="checkbox"/>)	
8. DESCRIPTION OF LOCATION		18. STYLE OR DESIGN		30. FOUNDATION MATERIAL limestone	
		19. ARCHITECT OR ENGINEER		31. WALL CONSTRUCTION masonry	
		20. CONTRACTOR OR BUILDER		32. ROOF TYPE & MATERIAL hip/metal tile	
		21. ORIGINAL USE, IF APPARENT commercial/2 family		33. NO. OF BAYS FRONT 2 SIDE 3	
		22. PRESENT USE commercial/2 family		34. WALL TREATMENT brick	
		23. OWNERSHIP PUBLIC (<input type="checkbox"/>) PRIVATE (<input type="checkbox"/>)		35. PLAN SHAPE rect.	
		24. OWNER'S NAME AND ADDRESS IF KNOWN		36. CHANGES ADDITION(<input type="checkbox"/>) (EXPLAIN IN ALTERED (<input type="checkbox"/>) NO.42) MOVED (<input type="checkbox"/>)	
9. COORDINATES UTM LAT _____ LONG _____		25. OPEN TO PUBLIC YES(<input type="checkbox"/>) NO(<input type="checkbox"/>)		37. CONDITION INTERIOR _____ EXTERIOR good	
10. SITE(<input type="checkbox"/>) STRUCTURE(<input type="checkbox"/>) BUILDING(<input type="checkbox"/>) OBJECT(<input type="checkbox"/>)		26. LOCAL CONTACT PERSON OR ORGANIZATION		38. PRESERVATION YES(<input type="checkbox"/>) UNDERWAY NO(<input type="checkbox"/>)	
11. ON NATIONAL YES(<input type="checkbox"/>) REGISTER NO(<input type="checkbox"/>)		27. OTHER SURVEY IN WHICH INCLUDED		39. ENDANGERED YES(<input type="checkbox"/>) BY WHAT NO(<input type="checkbox"/>)	
12. IS IT YES(<input type="checkbox"/>) ELIGIBLE NO(<input type="checkbox"/>)				40. VISIBLE FROM YES(<input type="checkbox"/>) PUBLIC ROAD NO(<input type="checkbox"/>)	
13. PART OF YES(<input type="checkbox"/>) ESTAB. DISTRICT NO(<input type="checkbox"/>)				41. DISTANCE FORM AND FRONTAGE ON ROAD setback 10'	
14. DISTRICT YES(<input type="checkbox"/>) POTENTIAL NO(<input type="checkbox"/>)					
15. NAME OF ESTABLISHED DISTRICT					
42. FURTHER DESCRIPTION OF IMPORTANT FEATURES Open frame porch spans facade. Porch roof supported by doric columns. Windows are 5/1, double hung. Secondary entry is central on west elev. Roof eaves are deep. Facade dormer has voluted wooden facework.				PHOTO MUST BE PROVIDED	
43. HISTORY AND SIGNIFICANCE					
44. DESCRIPTION OF ENVIRONMENT AND OUTBUILDINGS 1st attached frame addn. at rear.					
45. SOURCES OF INFORMATION 1926 Sanborn Map				46. PREPARED BY M. Jones	
				47. ORGANIZATION	
RETURN THIS FORM WHEN COMPLETED TO: OFFICE OF HISTORIC PRESERVATION IF ADDITIONAL SPACE IS NEEDED, ATTACH SEPARATE SHEET(S) TO THIS FORM P.O. BOX 176 JEFFERSON CITY, MISSOURI 65102				48. DATE 6-88	
				49. REVISION DATE(S)	



MISSOURI OFFICE OF HISTORIC PRESERVATION
ARCHITECTURAL/HISTORIC INVENTORY SURVEY FORM

FR-AS-002-011

1. NO.		4. PRESENT LOCAL NAME(S) OR DESIGNATION(S) 88FR0050	
2. COUNTY		5. OTHER NAME(S)	
3. LOCATION OF NEGATIVES			
6. SPECIFIC LEGAL LOCATION TOWNSHIP RANGE SECTION IF CITY OR TOWN, STREET ADDRESS 115 E. 2nd Street		16. THEMATIC CATEGORY	28. NO. OF STORIES 2
7. CITY OR TOWN IF RURAL, VICINITY		17. DATE(S) OR PERIOD C 1910	29. BASEMENT YES() NO()
8. DESCRIPTION OF LOCATION		18. STYLE OR DESIGN	30. FOUNDATION MATERIAL limestone
		19. ARCHITECT OR ENGINEER	31. WALL CONSTRUCTION frame
		20. CONTRACTOR OR BUILDER	32. ROOF TYPE & MATERIAL gable/asphalt
		21. ORIGINAL USE, IF APPARENT residential	33. NO. OF BAYS FRONT 3 SIDE 3
		22. PRESENT USE residential	34. WALL TREATMENT wooden lap siding
		23. OWNERSHIP PUBLIC () PRIVATE ()	35. PLAN SHAPE "T"
		24. OWNER'S NAME AND ADDRESS IF KNOWN	36. CHANGES ADDITION() (EXPLAIN IN ALTERED () NO.42) MOVED ()
9. COORDINATES UTM LAT LONG		25. OPEN TO PUBLIC YES() NO()	37. CONDITION INTERIOR EXTERIOR good
10. SITE() STRUCTURE() BUILDING() OBJECT()		26. LOCAL CONTACT PERSON OR ORGANIZATION	38. PRESERVATION YES() UNDERWAY NO()
11. ON NATIONAL YES() REGISTER NO()	12. IS IT YES() ELIGIBLE NO()	27. OTHER SURVEY IN WHICH INCLUDED	39. ENDANGERED YES() BY WHAT NO()
13. PART OF YES() ESTAB. DISTRICT NO()	14. DISTRICT YES() POTENTIAL NO()		40. VISIBLE FROM YES() PUBLIC ROAD NO()
15. NAME OF ESTABLISHED DISTRICT			41. DISTANCE FROM AND FRONTAGE ON ROAD setback
42. FURTHER DESCRIPTION OF IMPORTANT FEATURES Open frame facade & rear porches. turned wooden posts & brackets. Facade entry at recessed bay. windows 1/1 double hung. Facade windows shuttered.		<div style="border: 1px solid black; padding: 10px; text-align: center;">PHOTO MUST BE PROVIDED</div>	
43. HISTORY AND SIGNIFICANCE			
44. DESCRIPTION OF ENVIRONMENT AND OUTBUILDINGS			
45. SOURCES OF INFORMATION 1926 Sanborn Map		46. PREPARED BY M. Jones	
		47. ORGANIZATION	
RETURN THIS FORM WHEN COMPLETED TO: OFFICE OF HISTORIC PRESERVATION IF ADDITIONAL SPACE IS NEEDED, ATTACH SEPARATE SHEET(S) TO THIS FORM		48. DATE 6-88	
		49. REVISION DATE(S)	



MISSOURI OFFICE OF HISTORIC PRESERVATION ARCHITECTURAL/HISTORIC INVENTORY SURVEY FORM

F2-AS-002-012

1. NO.	4. PRESENT LOCAL NAME(S) OR DESIGNATION(S) 88FR0051
2. COUNTY	5. OTHER NAME(S)
3. LOCATION OF NEGATIVES	

6. SPECIFIC LEGAL LOCATION TOWNSHIP _____ RANGE _____ SECTION _____ IF CITY OR TOWN, STREET ADDRESS 118 E. 2nd Street	16. THEMATIC CATEGORY	28. NO. OF STORIES 2 1/2
7. CITY OR TOWN IF RURAL, VICINITY	17. DATE(S) OR PERIOD C 1910	29. BASEMENT YES () NO ()
8. DESCRIPTION OF LOCATION	18. STYLE OR DESIGN	30. FOUNDATION MATERIAL limestone
	19. ARCHITECT OR ENGINEER	31. WALL CONSTRUCTION masonry
	20. CONTRACTOR OR BUILDER	32. ROOF TYPE & MATERIAL hip/asphalt shingle
	21. ORIGINAL USE, IF APPARENT residential	33. NO. OF BAYS FRONT 4 SIDE 4
	22. PRESENT USE residential	34. WALL TREATMENT brick
	23. OWNERSHIP PUBLIC () PRIVATE ()	35. PLAN SHAPE rect.
	24. OWNER'S NAME AND ADDRESS IF KNOWN	36. CHANGES ADDITION (x) (EXPLAIN IN ALTERED () NO. 42) MOVED ()
9. COORDINATES UTM LAT _____ LONG _____	25. OPEN TO PUBLIC YES () NO ()	37. CONDITION INTERIOR _____ EXTERIOR good
10. SITE () STRUCTURE () BUILDING () OBJECT ()	26. LOCAL CONTACT PERSON OR ORGANIZATION	38. PRESERVATION YES () UNDERWAY NO ()
11. ON NATIONAL YES () REGISTER NO ()		39. ENDANGERED YES () BY WHAT NO ()
12. IS IT YES () ELIGIBLE NO ()		40. VISIBLE FROM YES () PUBLIC ROAD NO ()
13. PART OF YES () ESTAB. DISTRICT NO ()	27. OTHER SURVEY IN WHICH INCLUDED	41. DISTANCE FORM AND FRONTAGE ON ROAD setback 10'
14. DISTRICT YES () POTENTIAL NO ()		
15. NAME OF ESTABLISHED DISTRICT		

42. FURTHER DESCRIPTION OF IMPORTANT FEATURES **Open frame facade porch. Doric porch columns support balcony above. column divides porch access. Rear porch has balcony above. Single facade entry door on 1st floor. Most windows are 1/1 double hung. Some are**
~~xxxxxx~~ **xxxxxx** crowned by brick arches. Some have soldiers course brick lintels. Roof eaves are deep. Roof peak crowned by metal molding. Facade and rear dormers have voluted wooden facework. Second facade entry accessing second facade entry accessing second floor was NE corner of bldg.
~~xxxxxx~~ **xxxxxx** Built by John M. Droege as a two family unit, then numbered 118-120 2nd Street.
 Rear second frame porch appears to be an addn.

45. SOURCES OF INFORMATION 1916 Sanborn Map	46. PREPARED BY M. Jones
RETURN THIS FORM WHEN COMPLETED TO: OFFICE OF HISTORIC PRESERVATION IF ADDITIONAL SPACE IS NEEDED, ATTACH SEPARATE SHEET(S) TO THIS FORM	47. ORGANIZATION 6-88
P.O. BOX 176 JEFFERSON CITY, MISSOURI 65102	48. DATE 49. REVISION DATE(S)



MISSOURI OFFICE OF HISTORIC PRESERVATION

ARCHITECTURAL/HISTORIC INVENTORY SURVEY FORM

FR-AS-002-013

155

1. NO.		4. PRESENT LOCAL NAME(S) OR DESIGNATION(S) 88FR0052	
2. COUNTY		5. OTHER NAME(S)	
3. LOCATION OF NEGATIVES			
6. SPECIFIC LEGAL LOCATION TOWNSHIP _____ RANGE _____ SECTION _____ IF CITY OR TOWN, STREET ADDRESS 121 E. 2nd Street		16. THEMATIC CATEGORY	28. NO. OF STORIES 2 1/2
7. CITY OR TOWN IF RURAL, VICINITY		17. DATE(S) OR PERIOD C 1930	29. BASEMENT YES(x) NO ()
8. DESCRIPTION OF LOCATION		18. STYLE OR DESIGN	30. FOUNDATION MATERIAL limestone
		19. ARCHITECT OR ENGINEER	31. WALL CONSTRUCTION masonry
		20. CONTRACTOR OR BUILDER	32. ROOF TYPE & MATERIAL hip/asphalt
		21. ORIGINAL USE IF APPARENT commercial/ residential 2 family	33. NO. OF BAYS FRONT 4 SIDE 4
		22. PRESENT USE commercial/2 family	34. WALL TREATMENT brick
		23. OWNERSHIP PUBLIC () PRIVATE (x)	35. PLAN SHAPE rect.
		24. OWNER'S NAME AND ADDRESS IF KNOWN	36. CHANGES ADDITION() (EXPLAIN IN ALTERED () NO.42) MOVED ()
9. COORDINATES UTM LAT _____ LONG _____		25. OPEN TO PUBLIC YES() NO (x)	37. CONDITION INTERIOR _____ EXTERIOR good
10. SITE() STRUCTURE() BUILDING() OBJECT()		26. LOCAL CONTACT PERSON OR ORGANIZATION	38. PRESERVATION UNDERWAY YES() NO()
11. ON NATIONAL REGISTER YES() NO()	12. IS IT ELIGIBLE YES() NO()	27. OTHER SURVEY IN WHICH INCLUDED	39. ENDANGERED BY WHAT YES() NO()
13. PART OF ESTAB. DISTRICT YES() NO()	14. DISTRICT POTENTIAL YES() NO()		40. VISIBLE FROM PUBLIC ROAD YES() NO()
15. NAME OF ESTABLISHED DISTRICT			41. DISTANCE FORM AND FRONTAGE ON ROAD setback 5'

42. FURTHER DESCRIPTION OF IMPORTANT FEATURES **Open front & masonry facade porch. Masonry posts capped by white stone. Balcony second floor facade w/entry door. 1st floor facade has 2 entry doors. Windows are 1/1 double hung w/brick sills & lintels. East elev. has**

PHOTO MUST
BE PROVIDED

~~43. HISTORY AND SIGNIFICANCE~~ --- projected bay at forward half of elev. Roof eaves are deep. Facade dormer has triple window configuration, hipped roof.

Constructed after the 1926 Sanborn Map.

44. DESCRIPTION OF ENVIRONMENT AND OUTBUILDINGS

45. SOURCES OF INFORMATION

1926 Sanborn Map, updated version

46. PREPARED BY

M. Jones

47. ORGANIZATION

RETURN THIS FORM WHEN COMPLETED TO: OFFICE OF HISTORIC PRESERVATION
IF ADDITIONAL SPACE IS NEEDED, ATTACH SEPARATE SHEET(S) TO THIS FORM
P.O. BOX 176
JEFFERSON CITY, MISSOURI 65102

48. DATE

6-88

49. REVISION DATE(S)



MISSOURI OFFICE OF HISTORIC PRESERVATION

ARCHITECTURAL/HISTORIC INVENTORY SURVEY FORM

154
FR-AS-002-014

1. NO.		4. PRESENT LOCAL NAME(S) OR DESIGNATION(S) 88FR0053	
2. COUNTY		5. OTHER NAME(S)	
3. LOCATION OF NEGATIVES			
6. SPECIFIC LEGAL LOCATION TOWNSHIP _____ RANGE _____ SECTION _____ IF CITY OR TOWN, STREET ADDRESS 204 E. Second Street		16. THEMATIC CATEGORY	
7. CITY OR TOWN IF RURAL, VICINITY		17. DATE(S) OR PERIOD C 1920	
8. DESCRIPTION OF LOCATION		18. STYLE OR DESIGN	
		19. ARCHITECT OR ENGINEER	
		20. CONTRACTOR OR BUILDER	
		21. ORIGINAL USE, IF APPARENT residence	
		22. PRESENT USE residence	
		23. OWNERSHIP PUBLIC () PRIVATE (x)	
		24. OWNER'S NAME AND ADDRESS IF KNOWN	
9. COORDINATES LAT _____ LONG _____ UTM _____		25. OPEN TO PUBLIC YES () NO (x)	
10. SITE () BUILDING () STRUCTURE () OBJECT ()		26. LOCAL CONTACT PERSON OR ORGANIZATION	
11. ON NATIONAL REGISTER YES () NO ()		27. OTHER SURVEY IN WHICH INCLUDED	
12. IS IT ELIGIBLE YES () NO ()			
13. PART OF ESTAB. DISTRICT YES () NO ()		40. VISIBLE FROM PUBLIC ROAD YES () NO ()	
14. DISTRICT POTENTIAL YES () NO ()		41. DISTANCE FORM AND FRONTAGE ON ROAD	
15. NAME OF ESTABLISHED DISTRICT			
42. FURTHER DESCRIPTION OF IMPORTANT FEATURES		PHOTO MUST BE PROVIDED	
43. HISTORY AND SIGNIFICANCE Constructed between the 1916 and 1926 Sanborn Maps			
44. DESCRIPTION OF ENVIRONMENT AND OUTBUILDINGS			
45. SOURCES OF INFORMATION		46. PREPARED BY M. Stiritz	
		47. ORGANIZATION	
RETURN THIS FORM WHEN COMPLETED TO: IF ADDITIONAL SPACE IS NEEDED, ATTACH SEPARATE SHEET(S) TO THIS FORM		48. DATE 7/88	
OFFICE OF HISTORIC PRESERVATION P.O. BOX 176 JEFFERSON CITY, MISSOURI 65102		49. REVISION DATE(S)	



MISSOURI OFFICE OF HISTORIC PRESERVATION ARCHITECTURAL/HISTORIC INVENTORY SURVEY FORM

FR-AS-002-015

1. NO.		4. PRESENT LOCAL NAME(S) OR DESIGNATION(S) 88FR 0112	
2. COUNTY		5. OTHER NAME(S)	
3. LOCATION OF NEGATIVES			
6. SPECIFIC LEGAL LOCATION TOWNSHIP _____ RANGE _____ SECTION _____ IF CITY OR TOWN, STREET ADDRESS 206 E. Second Street		16. THEMATIC CATEGORY	
7. CITY OR TOWN IF RURAL, VICINITY		17. DATE(S) OR PERIOD C 1920	
8. DESCRIPTION OF LOCATION		18. STYLE OR DESIGN	
		19. ARCHITECT OR ENGINEER	
		20. CONTRACTOR OR BUILDER	
		21. ORIGINAL USE, IF APPARENT residence	
		22. PRESENT USE residence	
		23. OWNERSHIP PUBLIC () PRIVATE ()	
		24. OWNER'S NAME AND ADDRESS IF KNOWN	
9. COORDINATES UTM LAT _____ LONG _____		25. OPEN TO PUBLIC YES () NO ()	
10. SITE () BUILDING () STRUCTURE () OBJECT ()		26. LOCAL CONTACT PERSON OR ORGANIZATION	
11. ON NATIONAL REGISTER YES () NO ()		27. OTHER SURVEY IN WHICH INCLUDED	
12. IS IT ELIGIBLE YES () NO ()			
13. PART OF ESTAB. DISTRICT YES () NO ()			
14. DISTRICT POTENTIAL YES () NO ()			
15. NAME OF ESTABLISHED DISTRICT			
42. FURTHER DESCRIPTION OF IMPORTANT FEATURES		28. NO. OF STORIES 2	
		29. BASEMENT YES () NO ()	
		30. FOUNDATION MATERIAL stone	
		31. WALL CONSTRUCTION brick	
		32. ROOF TYPE & MATERIAL hip	
		33. NO. OF BAYS FRONT 3 SIDE irreg	
		34. WALL TREATMENT	
		35. PLAN SHAPE	
		36. CHANGES ADDITION () (EXPLAIN IN ALTERED () NO. 42) MOVED ()	
		37. CONDITION INTERIOR _____ EXTERIOR _____	
		38. PRESERVATION UNDERWAY YES () NO ()	
		39. ENDANGERED BY WHAT YES () NO ()	
		40. VISIBLE FROM PUBLIC ROAD YES () NO ()	
		41. DISTANCE FORM AND FRONTAGE ON ROAD	
		<div style="border: 1px solid black; padding: 5px; text-align: center;">PHOTO MUST BE PROVIDED</div>	
43. HISTORY AND SIGNIFICANCE Constructed between the 1916 and 1926 Sanborn Maps			
44. DESCRIPTION OF ENVIRONMENT AND OUTBUILDINGS			
45. SOURCES OF INFORMATION			
46. PREPARED BY M. Stirtz			
47. ORGANIZATION			
RETURN THIS FORM WHEN COMPLETED TO: OFFICE OF HISTORIC PRESERVATION IF ADDITIONAL SPACE IS NEEDED, ATTACH SEPARATE SHEET(S) TO THIS FORM P.O. BOX 176 JEFFERSON CITY, MISSOURI 65102			
48. DATE 7/88		49. REVISION DATE(S)	



MISSOURI OFFICE OF HISTORIC PRESERVATION

ARCHITECTURAL/HISTORIC INVENTORY SURVEY FORM

 FR-AS-002-016
 10-5-22-01-006-119-000

1. NO.		4. PRESENT LOCAL NAME(S) OR DESIGNATION(S)	
2. COUNTY Franklin		5. OTHER NAME(S)	
3. LOCATION OF NEGATIVES		87 FR0028	
6. SPECIFIC LEGAL LOCATION TOWNSHIP 44 RANGE 16 SECTION 22 IF CITY OR TOWN, STREET ADDRESS		16. THEMATIC CATEGORY	28. NO. OF STORIES 1
7. CITY OR TOWN IF RURAL, VICINITY		17. DATE(S) OR PERIOD	29. BASEMENT YES(X) NO()
8. DESCRIPTION OF LOCATION		18. STYLE OR DESIGN	30. FOUNDATION MATERIAL Limestone/concrete
9. COORDINATES UTM LAT LONG		19. ARCHITECT OR ENGINEER	31. WALL CONSTRUCTION Masonry
10. SITE() STRUCTURE() BUILDING(X) OBJECT()		20. CONTRACTOR OR BUILDER	32. ROOF TYPE & MATERIAL Flat/comp.
11. ON NATIONAL YES() REGISTER NO(X)		21. ORIGINAL USE, IF APPARENT Commercial	33. NO. OF BAYS FRONT 3 SIDE NA
12. IS IT YES() ELIGIBLE NO()		22. PRESENT USE Commercial	34. WALL TREATMENT Brick
13. PART OF YES() ESTAB. DISTRICT NO(X)		23. OWNERSHIP PUBLIC (X) PRIVATE ()	35. PLAN SHAPE Rectangle
14. DISTRICT YES() POTENTIAL NO()		24. OWNER'S NAME AND ADDRESS IF KNOWN	36. CHANGES ADDITION(X) (EXPLAIN IN ALTERED (X) NO.42) MOVED ()
15. NAME OF ESTABLISHED DISTRICT		25. OPEN TO PUBLIC YES() NO ()	37. CONDITION INTERIOR EXTERIOR good
42. FURTHER DESCRIPTION OF IMPORTANT FEATURES		26. LOCAL CONTACT PERSON OR ORGANIZATION	38. PRESERVATION YES() UNDERWAY NO(X)
43. HISTORY AND SIGNIFICANCE		27. OTHER SURVEY IN WHICH INCLUDED	39. ENDANGERED YES() BY WHAT NO(X)
44. DESCRIPTION OF ENVIRONMENT AND OUTBUILDINGS		40. VISIBLE FROM YES() PUBLIC ROAD NO(X)	41. DISTANCE FORM AND FRONTAGE ON ROAD
45. SOURCES OF INFORMATION		46. PREPARED BY M. Jones	
47. ORGANIZATION		48. DATE 11/87	
49. REVISION DATE(S)		50. RETURN THIS FORM WHEN COMPLETED TO: OFFICE OF HISTORIC PRESERVATION IF ADDITIONAL SPACE IS NEEDED, ATTACH SEPARATE SHEET(S) TO THIS FORM	

Appears on 1893-1916 Sanborn Maps as a meat market.

First masonry addition at rear

Photo pf pre-altered bldg. in Washington Bank.

RETURN THIS FORM WHEN COMPLETED TO: OFFICE OF HISTORIC PRESERVATION
IF ADDITIONAL SPACE IS NEEDED, ATTACH
SEPARATE SHEET(S) TO THIS FORM

P.O. BOX 176
JEFFERSON CITY, MISSOURI 65102

46. PREPARED BY
M. Jones

47. ORGANIZATION

48. DATE
11/87

49. REVISION
DATE(S)

Adjacent to sidewalk

on PHOTO MUST

BE PROVIDED

on south and east elevations. Four (red) brick depth

can be seen on interior walls. Terrazzo floor forward

portion of interior.

on north elevation. Yellow brick Circa 1945 added to

west and north elevations. Limestone foundation visible

on south and east elevations. Four (red) brick depth

can be seen on interior walls. Terrazzo floor forward

portion of interior.

on north elevation. Yellow brick Circa 1945 added to

west and north elevations. Limestone foundation visible

on south and east elevations. Four (red) brick depth

can be seen on interior walls. Terrazzo floor forward

portion of interior.



MISSOURI OFFICE OF HISTORIC PRESERVATION

ARCHITECTURAL/HISTORIC INVENTORY SURVEY FORM

168
F2-A5-002-017

1. NO.		4. PRESENT LOCAL NAME(S) OR DESIGNATION(S) <u>88FR0054</u>	
2. COUNTY		5. OTHER NAME(S)	
3. LOCATION OF NEGATIVES			
6. SPECIFIC LEGAL LOCATION TOWNSHIP _____ RANGE _____ SECTION _____ IF CITY OR TOWN, STREET ADDRESS <u>10 W. Second Street</u>		16. THEMATIC CATEGORY	
7. CITY OR TOWN IF RURAL, VICINITY		17. DATE(S) OR PERIOD <u>C 1880</u>	
8. DESCRIPTION OF LOCATION		18. STYLE OR DESIGN	
		19. ARCHITECT OR ENGINEER	
		20. CONTRACTOR OR BUILDER	
		21. ORIGINAL USE, IF APPARENT <u>commercial/residential</u>	
		22. PRESENT USE <u>commercial/residential</u>	
		23. OWNERSHIP PUBLIC () PRIVATE (x)	
		24. OWNER'S NAME AND ADDRESS IF KNOWN	
9. COORDINATES UTM LAT _____ LONG _____		25. OPEN TO PUBLIC YES () NO ()	
10. SITE () STRUCTURE () BUILDING () OBJECT ()		26. LOCAL CONTACT PERSON OR ORGANIZATION	
11. ON NATIONAL YES () REGISTER NO ()		27. OTHER SURVEY IN WHICH INCLUDED	
12. IS IT YES () ELIGIBLE NO ()			
13. PART OF YES () ESTAB. DISTRICT NO ()			
14. DISTRICT YES () POTENTIAL NO ()			
15. NAME OF ESTABLISHED DISTRICT			
42. FURTHER DESCRIPTION OF IMPORTANT FEATURES		28. NO. OF STORIES <u>2 1/2</u>	
		29. BASEMENT YES () NO ()	
		30. FOUNDATION MATERIAL	
		31. WALL CONSTRUCTION <u>brick</u>	
		32. ROOF TYPE & MATERIAL	
		33. NO. OF BAYS FRONT <u>3</u> SIDE	
		34. WALL TREATMENT	
		35. PLAN SHAPE	
		36. CHANGES ADDITION () (EXPLAIN IN ALTERED () NO. 42) MOVED ()	
		37. CONDITION INTERIOR _____ EXTERIOR _____	
		38. PRESERVATION YES () UNDERWAY NO ()	
		39. ENDANGERED YES () BY WHAT NO ()	
		40. VISIBLE FROM YES () PUBLIC ROAD NO ()	
		41. DISTANCE FORM AND FRONTAGE ON ROAD	
		PHOTO MUST BE PROVIDED	
43. HISTORY AND SIGNIFICANCE <u>Business place of Frederick Schnier, sewing machine dealer 1878-1904</u>			
44. DESCRIPTION OF ENVIRONMENT AND OUTBUILDINGS			
45. SOURCES OF INFORMATION <u>Washington Journal Dec. 1895; Kiel Sanborn Maps 1893-1898</u>		46. PREPARED BY <u>M. Stiritz</u>	
		47. ORGANIZATION	
RETURN THIS FORM WHEN COMPLETED TO: OFFICE OF HISTORIC PRESERVATION IF ADDITIONAL SPACE IS NEEDED, ATTACH P.O. BOX 176 SEPARATE SHEET(S) TO THIS FORM JEFFERSON CITY, MISSOURI 65102		48. DATE <u>7/88</u>	
		49. REVISION DATE(S)	



MISSOURI OFFICE OF HISTORIC PRESERVATION

ARCHITECTURAL/HISTORIC INVENTORY SURVEY FORM

City Block No. 35
John F. Mense's Addn
F2-AS-002-018
10-05-01-008-105-000

1. NO.		4. PRESENT LOCAL NAME(S) OR DESIGNATION(S) Bank of Washington Drive-through	
2. COUNTY Franklin		5. OTHER NAME(S) 87 FR0038 87 FR0038	
3. LOCATION OF NEGATIVES			
6. SPECIFIC LEGAL LOCATION TOWNSHIP 44 RANGE 1W SECTION 22 IF CITY OR TOWN, STREET ADDRESS 205 W. Second Street		16. THEMATIC CATEGORY	28. NO. OF STORIES 2
7. CITY OR TOWN IF RURAL, VICINITY		17. DATE(S) OR PERIOD Circa 1915	29. BASEMENT YES() NO()
8. DESCRIPTION OF LOCATION		18. STYLE OR DESIGN	30. FOUNDATION MATERIAL
		19. ARCHITECT OR ENGINEER	31. WALL CONSTRUCTION Brick
		20. CONTRACTOR OR BUILDER	32. ROOF TYPE & MATERIAL Flat
		21. ORIGINAL USE, IF APPARENT Commercial/residential	33. NO. OF BAYS FRONT SIDE
		22. PRESENT USE Commercial	34. WALL TREATMENT Brick
		23. OWNERSHIP PUBLIC () PRIVATE (x)	35. PLAN SHAPE
		24. OWNER'S NAME AND ADDRESS IF KNOWN	36. CHANGES ADDITION() (EXPLAIN IN ALTERED () NO. 42) MOVED ()
9. COORDINATES UTM LAT LONG		25. OPEN TO PUBLIC YES(x) NO ()	37. CONDITION INTERIOR EXTERIOR
10. SITE() STRUCTURE() BUILDING() OBJECT()		26. LOCAL CONTACT PERSON OR ORGANIZATION	38. PRESERVATION UNDERWAY YES() NO(x)
11. ON NATIONAL REGISTER YES() NO(x)	12. IS IT ELIGIBLE YES() NO()	27. OTHER SURVEY IN WHICH INCLUDED	39. ENDANGERED BY WHAT YES() NO(x)
13. PART OF ESTAB. DISTRICT YES() NO(x)	14. DISTRICT POTENTIAL YES() NO()		40. VISIBLE FROM PUBLIC ROAD YES(x) NO()
15. NAME OF ESTABLISHED DISTRICT Washington Suburban H.D.			41. DISTANCE FORM AND FRONTAGE ON ROAD
42. FURTHER DESCRIPTION OF IMPORTANT FEATURES Facade has been refaced and has new penetration.			PHOTO MUST BE PROVIDED
43. HISTORY AND SIGNIFICANCE Does not appear on 1908 Sanborn map, but is shown on 1916 Sanborn as a 15 car garage (with concrete floors) and dwelling on second floor.			
44. DESCRIPTION OF ENVIRONMENT AND OUTBUILDINGS			
45. SOURCES OF INFORMATION			46. PREPARED BY M. Stiritz
			47. ORGANIZATION
RETURN THIS FORM WHEN COMPLETED TO: OFFICE OF HISTORIC PRESERVATION IF ADDITIONAL SPACE IS NEEDED, ATTACH SEPARATE SHEET(S) TO THIS FORM			48. DATE 11/87
			49. REVISION DATE(S)

OFFICE OF HISTORIC PRESERVATION
P.O. BOX 176
JEFFERSON CITY, MISSOURI 65102



MISSOURI OFFICE OF HISTORIC PRESERVATION

ARCHITECTURAL/HISTORIC INVENTORY SURVEY FORM

City Block 35
John F. Mense Addn
FD-AS-002-019
10-05-22-01-106-000

1. NO.		4. PRESENT LOCAL NAME(S) OR DESIGNATION(S) <u>Zoff Photo Studio</u>	
2. COUNTY <u>Franklin</u>		5. OTHER NAME(S) <u>Brannock's Studio</u>	
3. LOCATION OF NEGATIVES		<u>89 FROD 74</u> 89 FROD 74	
6. SPECIFIC LEGAL LOCATION TOWNSHIP <u>44</u> RANGE <u>1W</u> SECTION <u>22</u> IF CITY OR TOWN, STREET ADDRESS <u>207 W. Second Street</u>		16. THEMATIC CATEGORY	28. NO. OF STORIES <u>2</u>
7. CITY OR TOWN IF RURAL, VICINITY		17. DATE(S) OR PERIOD	29. BASEMENT YES() NO()
8. DESCRIPTION OF LOCATION		18. STYLE OR DESIGN	30. FOUNDATION MATERIAL
9. COORDINATES UTM LAT LONG		19. ARCHITECT OR ENGINEER	31. WALL CONSTRUCTION
10. SITE() STRUCTURE() BUILDING() OBJECT()		20. CONTRACTOR OR BUILDER	32. ROOF TYPE & MATERIAL
11. ON NATIONAL REGISTER YES() NO()		21. ORIGINAL USE, IF APPARENT <u>Commercial/residential</u>	33. NO. OF BAYS FRONT SIDE
12. IS IT ELIGIBLE YES() NO()		22. PRESENT USE <u>Commercial/residential</u>	34. WALL TREATMENT <u>Brick/stone</u>
13. PART OF ESTAB. DISTRICT YES() NO()		23. OWNERSHIP PUBLIC () PRIVATE (x)	35. PLAN SHAPE
14. DISTRICT POTENTIAL YES() NO()		24. OWNER'S NAME AND ADDRESS IF KNOWN	36. CHANGES ADDITION() (EXPLAIN IN ALTERED NO. 42) MOVED ()
15. NAME OF ESTABLISHED DISTRICT <u>Washington Downtown H. D.</u>		25. OPEN TO PUBLIC YES(x) NO ()	37. CONDITION INTERIOR EXTERIOR
42. FURTHER DESCRIPTION OF IMPORTANT FEATURES <u>Circa 1940's</u> <u>metal canopy carries metal letters "Zoff"</u>		26. LOCAL CONTACT PERSON OR ORGANIZATION	38. PRESERVATION UNDERWAY YES() NO(x)
43. HISTORY AND SIGNIFICANCE <u>1893 through 1926 Sanborn maps show a frame photographer's studio on the site. In 1895, Missouri-born photographer Edward Zoff owned the parcel and was in business there.</u>		27. OTHER SURVEY IN WHICH INCLUDED	39. ENDANGERED BY WHAT YES() NO(x)
44. DESCRIPTION OF ENVIRONMENT AND OUTBUILDINGS		40. VISIBLE FROM PUBLIC ROAD YES(x) NO()	
45. SOURCES OF INFORMATION <u>Tax Assessment Book 1895</u> <u>Washington Journal 13 Dec. 1895</u> <u>1900 Census</u>		41. DISTANCE FORM AND FRONTAGE ON ROAD	
RETURN THIS FORM WHEN COMPLETED TO: OFFICE OF HISTORIC PRESERVATION IF ADDITIONAL SPACE IS NEEDED, ATTACH SEPARATE SHEET(S) TO THIS FORM		46. PREPARED BY <u>M. Stirtz</u>	
P.O. BOX 176 JEFFERSON CITY, MISSOURI 65102		47. ORGANIZATION	
48. DATE <u>11/87</u>		49. REVISION DATE(S)	



MISSOURI OFFICE OF HISTORIC PRESERVATION
ARCHITECTURAL/HISTORIC INVENTORY SURVEY FORM 10-5-22-01-008-107-000

1. NO.	4. PRESENT LOCAL NAME(S) OR DESIGNATION(S) Washington Cleaners
2. COUNTY Franklin	5. OTHER NAME(S)
3. LOCATION OF NEGATIVES	

89FR0075

6. SPECIFIC LEGAL LOCATION TOWNSHIP <u>44</u> RANGE <u>1W</u> SECTION <u>22</u> IF CITY OR TOWN, STREET ADDRESS 209 W. Second Street	16. THEMATIC CATEGORY	28. NO. OF STORIES 2
7. CITY OR TOWN IF RURAL, VICINITY	17. DATE(S) OR PERIOD Circa 1930	29. BASEMENT YES (x) NO ()
8. DESCRIPTION OF LOCATION	18. STYLE OR DESIGN	30. FOUNDATION MATERIAL
	19. ARCHITECT OR ENGINEER	31. WALL CONSTRUCTION Brick
	20. CONTRACTOR OR BUILDER	32. ROOF TYPE & MATERIAL Flat
	21. ORIGINAL USE, IF APPARENT Commercial/residential	33. NO. OF BAYS FRONT 2 SIDE
	22. PRESENT USE Commercial	34. WALL TREATMENT Brick
	23. OWNERSHIP PUBLIC () PRIVATE (x)	35. PLAN SHAPE Rectangle
	24. OWNER'S NAME AND ADDRESS IF KNOWN	36. CHANGES (EXPLAIN IN NO. 42) ADDITION () ALTERED (x) MOVED ()
9. COORDINATES LAT LONG	25. OPEN TO PUBLIC YES (x) NO ()	37. CONDITION INTERIOR EXTERIOR
10. SITE () BUILDING (x)	26. LOCAL CONTACT PERSON OR ORGANIZATION	38. PRESERVATION UNDERWAY YES () NO (x)
11. ON NATIONAL REGISTER YES (x) NO ()	27. OTHER SURVEY IN WHICH INCLUDED	39. ENDANGERED BY WHAT YES () NO (x)
12. IS IT ELIGIBLE YES () NO ()		40. VISIBLE FROM PUBLIC ROAD YES (x) NO ()
13. PART OF ESTAB. DISTRICT YES () NO (x)		41. DISTANCE FROM AND FRONTAGE ON ROAD
14. DISTRICT POTENTIAL YES () NO ()		
15. NAME OF ESTABLISHED DISTRICT Washington Suburbtown H.D.		

42. FURTHER DESCRIPTION OF IMPORTANT FEATURES

Storefront has been altered

PHOTO MUST

BE PROVIDED

43. HISTORY AND SIGNIFICANCE Built after 1926 Sanborn's. Later Sanborn's shows "Washington Cleaners and Dryers" on site and a concrete block rear building with "live steam"

44. DESCRIPTION OF ENVIRONMENT AND OUTBUILDINGS

45. SOURCES OF INFORMATION

46. PREPARED BY

M. Stiritz

47. ORGANIZATION

RETURN THIS FORM WHEN COMPLETED TO: OFFICE OF HISTORIC PRESERVATION
IF ADDITIONAL SPACE IS NEEDED, ATTACH SEPARATE SHEET(S) TO THIS FORM

P.O. BOX 176
JEFFERSON CITY, MISSOURI 65102

48. DATE

11/87

49. REVISION

DATE(S)



City Block 35
John F. Mense's Addn.
F2-AS-002-021

MISSOURI OFFICE OF HISTORIC PRESERVATION

ARCHITECTURAL/HISTORIC INVENTORY SURVEY FORM

10-5-22-01-008-108-000

1. NO.	4. PRESENT LOCAL NAME(S) OR DESIGNATION(S)
2. COUNTY <u>Franklin</u>	
3. LOCATION OF NEGATIVES	
5. OTHER NAME(S)	

89 FR 0076

6. SPECIFIC LEGAL LOCATION TOWNSHIP <u>44</u> RANGE <u>1W</u> SECTION <u>22</u> IF CITY OR TOWN, STREET ADDRESS <u>219 W. Second Street</u>	16. THEMATIC CATEGORY 17. DATE(S) OR PERIOD 18. STYLE OR DESIGN 19. ARCHITECT OR ENGINEER 20. CONTRACTOR OR BUILDER 21. ORIGINAL USE, IF APPARENT <u>Commercial</u> 22. PRESENT USE <u>Commercial</u> 23. OWNERSHIP PUBLIC () PRIVATE (x) 24. OWNER'S NAME AND ADDRESS IF KNOWN 25. OPEN TO PUBLIC YES (x) NO () 26. LOCAL CONTACT PERSON OR ORGANIZATION 27. OTHER SURVEY IN WHICH INCLUDED	28. NO. OF STORIES <u>1</u> 29. BASEMENT YES (x) NO () 30. FOUNDATION MATERIAL <u>Stone</u> 31. WALL CONSTRUCTION <u>Brick</u> 32. ROOF TYPE & MATERIAL <u>Flat</u> 33. NO. OF BAYS FRONT <u>6</u> SIDE 34. WALL TREATMENT <u>Brick</u> 35. PLAN SHAPE 36. CHANGES ADDITION (x) (EXPLAIN IN ALTERED () NO. 42) MOVED () 37. CONDITION INTERIOR EXTERIOR 38. PRESERVATION UNDERWAY YES () NO (x) 39. ENDANGERED BY WHAT YES () NO (x) 40. VISIBLE FROM PUBLIC ROAD YES (x) NO () 41. DISTANCE FORM AND FRONTAGE ON ROAD
7. CITY OR TOWN IF RURAL, VICINITY 8. DESCRIPTION OF LOCATION 9. COORDINATES UTM LAT LONG 10. SITE () BUILDING () STRUCTURE () OBJECT () 11. ON NATIONAL REGISTER YES () NO () 12. IS IT ELIGIBLE YES () NO () 13. PART OF ESTAB. DISTRICT YES () NO () 14. DISTRICT POTENTIAL YES () NO () 15. NAME OF ESTABLISHED DISTRICT <u>Washington/Downtown H. D.</u>		

42. FURTHER DESCRIPTION OF IMPORTANT FEATURES <u>Rectangular opening appears to be more recent than segmental arched openings</u>	PHOTO MUST BE PROVIDED
---	---------------------------

43. HISTORY AND SIGNIFICANCE Appears on 1898 Sanborns where east three bays (segmentally arched) are identified as "cigar factory" and west bays as a reestaurant. In 1889, when bakers Schmidle and Romback purchased the building, it was reported it had been occupied by the Observer for many years.

44. DESCRIPTION OF ENVIRONMENT AND OUTBUILDINGS

45. SOURCES OF INFORMATION <u>Observer 8-9-1889</u>	46. PREPARED BY <u>M. Stiritz</u> 47. ORGANIZATION
--	--

RETURN THIS FORM WHEN COMPLETED TO: OFFICE OF HISTORIC PRESERVATION IF ADDITIONAL SPACE IS NEEDED, ATTACH P.O. BOX 176 SEPARATE SHEET(S) TO THIS FORM JEFFERSON CITY, MISSOURI 65102	48. DATE 49. REVISION DATE(S)
--	----------------------------------



MISSOURI OFFICE OF HISTORIC PRESERVATION

ARCHITECTURAL/HISTORIC INVENTORY SURVEY FORM

John F. Mense Addition

10-05-22-01-008-045-000

82-05-002-022

1. NO.		4. PRESENT LOCAL NAME(S) OR DESIGNATION(S) St. Francis Borgia Priests Residence	
2. COUNTY Franklin		5. OTHER NAME(S)	
3. LOCATION OF NEGATIVES		89FR0017	
6. SPECIFIC LEGAL LOCATION TOWNSHIP 44 RANGE 1W SECTION 22 IF CITY OR TOWN, STREET ADDRESS 311 W 2nd		16. THEMATIC CATEGORY	28. NO. OF STORIES 2/3
7. CITY OR TOWN IF RURAL, VICINITY		17. DATE(S) OR PERIOD 1883-1898	29. BASEMENT YES(X) NO()
8. DESCRIPTION OF LOCATION		18. STYLE OR DESIGN Romanesque Revival	30. FOUNDATION MATERIAL Stone
		19. ARCHITECT OR ENGINEER	31. WALL CONSTRUCTION Brick
		20. CONTRACTOR OR BUILDER	32. ROOF TYPE & MATERIAL Hipped
		21. ORIGINAL USE, IF APPARENT Residential	33. NO. OF BAYS FRONT 6 SIDE
		22. PRESENT USE Residential	34. WALL TREATMENT Brick
		23. OWNERSHIP PUBLIC() PRIVATE()	35. PLAN SHAPE
		24. OWNER'S NAME AND ADDRESS IF KNOWN	36. CHANGES ADDITION() (EXPLAIN IN ALTERED NO. 42) MOVED()
		25. OPEN TO PUBLIC YES() NO()	37. CONDITION INTERIOR EXTERIOR
		26. LOCAL CONTACT PERSON OR ORGANIZATION	38. PRESERVATION UNDERWAY YES() NO(X)
		27. OTHER SURVEY IN WHICH INCLUDED	39. ENDANGERED BY WHAT YES() NO(X)
9. COORDINATES LAT LONG UTM			40. VISIBLE FROM PUBLIC ROAD YES(X) NO()
10. SITE() BUILDING() STRUCTURE() OBJECT()			41. DISTANCE FROM AND FRONTAGE ON ROAD Adjacent to sidewalk
11. ON NATIONAL REGISTER YES(X) NO()	12. IS IT ELIGIBLE YES() NO()		
13. PART OF ESTAB. DISTRICT YES() NO()	14. DISTRICT POTENTIAL YES() NO()		
15. NAME OF ESTABLISHED DISTRICT Washington Downtown H.D.			
42. FURTHER DESCRIPTION OF IMPORTANT FEATURES The round arch corbel table on the projecting center bay gable repeats the motif on the Church		PHOTO MUST BE PROVIDED	
43. HISTORY AND SIGNIFICANCE Built as a rectory for St. Francis Borgia parish. The 1898 Sanborn Map shows the plan shape of the present bldg. with the note "to be parsonage". However, the square main block is shown on the 1893 Sanborn and is probably the parsonage built in 1883. Possibly the two story, 6x1 bay facade			
44. DESCRIPTION OF ENVIRONMENT AND OUTBUILDINGS (with corbelled gable) was added in 1898.			

45. SOURCES OF INFORMATION St. Francis Borgia Centenary jubilee souvenir 1834-1934	46. PREPARED BY M. Stiritz
RETURN THIS FORM WHEN COMPLETED TO: OFFICE OF HISTORIC PRESERVATION IF ADDITIONAL SPACE IS NEEDED, ATTACH SEPARATE SHEET(S) TO THIS FORM P.O. BOX 176 JEFFERSON CITY, MISSOURI 65102	47. ORGANIZATION
48. DATE 11/87	49. REVISION DATE(S)



MISSOURI OFFICE OF HISTORIC PRESERVATION

ARCHITECTURAL/HISTORIC INVENTORY SURVEY FORM

10-5-22-02-099-010-000

1. NO.		4. PRESENT LOCAL NAME(S) OR DESIGNATION(S) St. Francis Borgia Center	
2. COUNTY Franklin		5. OTHER NAME(S)	
3. LOCATION OF NEGATIVES		St. Francis Borgia School & Convent 89FR0078	
6. SPECIFIC LEGAL LOCATION TOWNSHIP 44 RANGE 1W SECTION 22 IF CITY OR TOWN, STREET ADDRESS 320 W. 2nd		16. THEMATIC CATEGORY	28. NO. OF STORIES
7. CITY OR TOWN IF RURAL, VICINITY		17. DATE(S) OR PERIOD 1890/1916	29. BASEMENT YES() NO()
8. DESCRIPTION OF LOCATION		18. STYLE OR DESIGN	30. FOUNDATION MATERIAL Stone
		19. ARCHITECT OR ENGINEER	31. WALL CONSTRUCTION Brick
		20. CONTRACTOR OR BUILDER Degen & Breckenkamp	32. ROOF TYPE & MATERIAL
		21. ORIGINAL USE, IF APPARENT Educational/residential	33. NO. OF BAYS FRONT 5 SIDE 12
		22. PRESENT USE	34. WALL TREATMENT Brick
		23. OWNERSHIP PUBLIC () PRIVATE ()	35. PLAN SHAPE Rectangle
		24. OWNER'S NAME AND ADDRESS IF KNOWN	36. CHANGES ADDITION() (EXPLAIN IN ALTERED() NO.42) MOVED ()
9. COORDINATES UTM LAT LONG		25. OPEN TO PUBLIC YES() NO()	37. CONDITION INTERIOR EXTERIOR
10. SITE() STRUCTURE() BUILDING() OBJECT()		26. LOCAL CONTACT PERSON OR ORGANIZATION	38. PRESERVATION YES() UNDERWAY NO()
11. ON NATIONAL YES() REGISTER NO()	12. IS IT YES() ELIGIBLE NO()	27. OTHER SURVEY IN WHICH INCLUDED	39. ENDANGERED YES() BY WHAT NO()
13. PART OF YES() ESTAB. DISTRICT NO()	14. DISTRICT YES() POTENTIAL NO()		40. VISIBLE FROM YES() PUBLIC ROAD NO()
15. NAME OF ESTABLISHED DISTRICT Washington Downtown H. D.			41. DISTANCE FORM AND FRONTAGE ON ROAD
42. FURTHER DESCRIPTION OF IMPORTANT FEATURES North half of the bldg. was erected in 1890 as a convent & school for St. Francis Borgia. In 1916 after the south half was constructed the entire bldg. was used as a school. PHOTO MUST BE PROVIDED			
43. HISTORY AND SIGNIFICANCE The north half originally was constructed with a third story which was removed Circa 1970.			
44. DESCRIPTION OF ENVIRONMENT AND OUTBUILDINGS			
45. SOURCES OF INFORMATION		46. PREPARED BY M. Stiritz	
		47. ORGANIZATION	
RETURN THIS FORM WHEN COMPLETED TO: OFFICE OF HISTORIC PRESERVATION IF ADDITIONAL SPACE IS NEEDED, ATTACH SEPARATE SHEET(S) TO THIS FORM		48. DATE 11/87	49. REVISION DATE(S)

JEFFERSON CITY, MISSOURI 65102





MISSOURI OFFICE OF HISTORIC PRESERVATION ARCHITECTURAL/HISTORIC INVENTORY SURVEY FORM

FR-AS-DDZ-024

1. NO. 4. PRESENT LOCAL NAME(S) OR DESIGNATION(S)
2. COUNTY 5. OTHER NAME(S)
3. LOCATION OF NEGATIVES

88 FR 0055

6. SPECIFIC LEGAL LOCATION
TOWNSHIP RANGE SECTION
IF CITY OR TOWN, STREET ADDRESS
408 W. Second Street

16. THEMATIC CATEGORY

28. NO. OF STORIES 2

7. CITY OR TOWN IF RURAL, VICINITY

17. DATE(S) OR PERIOD
C 1945

29. BASEMENT YES(x)
NO ()

8. DESCRIPTION OF LOCATION

18. STYLE OR DESIGN
Colonial Revival

30. FOUNDATION MATERIAL
concrete

19. ARCHITECT OR ENGINEER

31. WALL CONSTRUCTION
frame

20. CONTRACTOR OR BUILDER

32. ROOF TYPE & MATERIAL
hip/asphalt shingle

21. ORIGINAL USE, IF APPARENT
residential

33. NO. OF BAYS
FRONT SIDE

22. PRESENT USE
residential

34. WALL TREATMENT

23. OWNERSHIP PUBLIC ()
PRIVATE (x)

35. PLAN SHAPE

24. OWNER'S NAME AND ADDRESS
IF KNOWN

36. CHANGES ADDITION()
(EXPLAIN IN ALTERED ()
NO.42) MOVED ()

9. COORDINATES UTM
LAT
LONG

25. OPEN TO PUBLIC YES()
NO (x)

37. CONDITION
INTERIOR
EXTERIOR

10. SITE() STRUCTURE()
BUILDING() OBJECT()

26. LOCAL CONTACT PERSON OR
ORGANIZATION

38. PRESERVATION UNDERWAY YES()
NO ()

11. ON NATIONAL REGISTER YES()
NO () 12. IS IT ELIGIBLE YES()
NO ()

27. OTHER SURVEY IN WHICH
INCLUDED

39. ENDANGERED BY WHAT YES()
NO ()

13. PART OF ESTAB. DISTRICT YES()
NO () 14. DISTRICT POTENTIAL YES()
NO ()

15. NAME OF ESTABLISHED DISTRICT

40. VISIBLE FROM PUBLIC ROAD YES()
NO ()

41. DISTANCE FORM AND
FRONTAGE ON ROAD

42. FURTHER DESCRIPTION OF IMPORTANT FEATURES

PHOTO MUST

BE PROVIDED

43. HISTORY AND SIGNIFICANCE

44. DESCRIPTION OF ENVIRONMENT AND OUTBUILDINGS

45. SOURCES OF INFORMATION

46. PREPARED BY

47. ORGANIZATION

RETURN THIS FORM WHEN COMPLETED TO: OFFICE OF HISTORIC PRESERVATION
IF ADDITIONAL SPACE IS NEEDED, ATTACH P.O. BOX 176
SEPARATE SHEETS TO THIS FORM JEFFERSON CITY, MISSOURI 65102

48. DATE 88 49. REVISION
DATE(S)



MISSOURI OFFICE OF HISTORIC PRESERVATION ARCHITECTURAL/HISTORIC INVENTORY SURVEY FORM

77
FR-AS-002-025

1. NO.		4. PRESENT LOCAL NAME(S) OR DESIGNATION(S) 88FR0056	
2. COUNTY		5. OTHER NAME(S)	
3. LOCATION OF NEGATIVES			
6. SPECIFIC LEGAL LOCATION TOWNSHIP _____ RANGE _____ SECTION _____ IF CITY OR TOWN, STREET ADDRESS 410 W. Second Street		16. THEMATIC CATEGORY	
7. CITY OR TOWN IF RURAL, VICINITY		17. DATE(S) OR PERIOD C 1925	
8. DESCRIPTION OF LOCATION		18. STYLE OR DESIGN	
		19. ARCHITECT OR ENGINEER	
		20. CONTRACTOR OR BUILDER	
		21. ORIGINAL USE, IF APPARENT residence	
		22. PRESENT USE residence	
		23. OWNERSHIP PUBLIC () PRIVATE (x)	
		24. OWNER'S NAME AND ADDRESS IF KNOWN	
9. COORDINATES UTM LAT _____ LONG _____		25. OPEN TO PUBLIC YES () NO (x)	
10. SITE () STRUCTURE () BUILDING () OBJECT ()		26. LOCAL CONTACT PERSON OR ORGANIZATION	
11. ON NATIONAL YES () REGISTER NO ()		27. OTHER SURVEY IN WHICH INCLUDED	
12. IS IT YES () ELIGIBLE NO ()			
13. PART OF YES () ESTAB. DISTRICT NO ()		40. VISIBLE FROM YES () PUBLIC ROAD NO ()	
14. DISTRICT YES () POTENTIAL NO ()		41. DISTANCE FORM AND FRONTAGE ON ROAD	
15. NAME OF ESTABLISHED DISTRICT			
42. FURTHER DESCRIPTION OF IMPORTANT FEATURES Speckled grey brick employed		PHOTO MUST BE PROVIDED	
43. HISTORY AND SIGNIFICANCE			
44. DESCRIPTION OF ENVIRONMENT AND OUTBUILDINGS			
45. SOURCES OF INFORMATION		46. PREPARED BY M. Stiritz	
		47. ORGANIZATION	
RETURN THIS FORM WHEN COMPLETED TO: OFFICE OF HISTORIC PRESERVATION IF ADDITIONAL SPACE IS NEEDED, ATTACH SEPARATE SHEET(S) TO THIS FORM		48. DATE 7/88	
P.O. BOX 176 JEFFERSON CITY, MISSOURI 65102		49. REVISION DATE(S)	



MISSOURI OFFICE OF HISTORIC PRESERVATION

ARCHITECTURAL/HISTORIC INVENTORY SURVEY FORM

FR-AS-002-020

1. NO.		4. PRESENT LOCAL NAME(S) OR DESIGNATION(S) 88 FROD57	
2. COUNTY		5. OTHER NAME(S)	
3. LOCATION OF NEGATIVES			
6. SPECIFIC LEGAL LOCATION TOWNSHIP _____ RANGE _____ SECTION _____ IF CITY OR TOWN, STREET ADDRESS 412 W. 2nd Street		16. THEMATIC CATEGORY	28. NO. OF STORIES 2
7. CITY OR TOWN IF RURAL, VICINITY		17. DATE(S) OR PERIOD C 1930	29. BASEMENT YES() NO()
8. DESCRIPTION OF LOCATION		18. STYLE OR DESIGN	30. FOUNDATION MATERIAL
		19. ARCHITECT OR ENGINEER	31. WALL CONSTRUCTION Brick
		20. CONTRACTOR OR BUILDER	32. ROOF TYPE & MATERIAL Gable-slate
		21. ORIGINAL USE, IF APPARENT Residential	33. NO. OF BAYS FRONT 3 SIDE irreg/
		22. PRESENT USE Residential	34. WALL TREATMENT
		23. OWNERSHIP PUBLIC () PRIVATE (x)	35. PLAN SHAPE
		24. OWNER'S NAME AND ADDRESS IF KNOWN	36. CHANGES ADDITION() (EXPLAIN IN ALTERED () NO.42) MOVED ()
9. COORDINATES UTM LAT _____ LONG _____		25. OPEN TO PUBLIC YES() NO (x)	37. CONDITION INTERIOR _____ EXTERIOR _____
10. SITE() BUILDING()	STRUCTURE() OBJECT()	26. LOCAL CONTACT PERSON OR ORGANIZATION	38. PRESERVATION UNDERWAY YES() NO()
11. ON NATIONAL REGISTER YES() NO()	12. IS IT ELIGIBLE YES() NO()	27. OTHER SURVEY IN WHICH INCLUDED	39. ENDANGERED BY WHAT YES() NO()
13. PART OF ESTAB. DISTRICT YES() NO()	14. DISTRICT POTENTIAL YES() NO()		40. VISIBLE FROM PUBLIC ROAD YES() NO()
15. NAME OF ESTABLISHED DISTRICT			41. DISTANCE FORM AND FRONTAGE ON ROAD

42. FURTHER DESCRIPTION OF IMPORTANT FEATURES

PHOTO MUST

BE PROVIDED

43. HISTORY AND SIGNIFICANCE

44. DESCRIPTION OF ENVIRONMENT AND OUTBUILDINGS

45. SOURCES OF INFORMATION

46. PREPARED BY
M. Stirtiz

47. ORGANIZATION

RETURN THIS FORM WHEN COMPLETED TO: OFFICE OF HISTORIC PRESERVATION
IF ADDITIONAL SPACE IS NEEDED, ATTACH
SEPARATE SHEET(S) TO THIS FORM P.O. BOX 176
JEFFERSON CITY, MISSOURI 65102

48. DATE
6/88

49. REVISION
DATE(S)



MISSOURI OFFICE OF HISTORIC PRESERVATION ARCHITECTURAL/HISTORIC INVENTORY SURVEY FORM

178

FL-25-002-027

1. NO.		4. PRESENT LOCAL NAME(S) OR DESIGNATION(S) 88FR 0058	
2. COUNTY		5. OTHER NAME(S)	
3. LOCATION OF NEGATIVES			
6. SPECIFIC LEGAL LOCATION TOWNSHIP _____ RANGE _____ SECTION _____ IF CITY OR TOWN, STREET ADDRESS 500 W. Second Street		16. THEMATIC CATEGORY	28. NO. OF STORIES 1 1/2
7. CITY OR TOWN IF RURAL, VICINITY		17. DATE(S) OR PERIOD C 1925	29. BASEMENT YES(<input checked="" type="checkbox"/>) NO ()
8. DESCRIPTION OF LOCATION		18. STYLE OR DESIGN Craftsman	30. FOUNDATION MATERIAL limestone
		19. ARCHITECT OR ENGINEER	31. WALL CONSTRUCTION masonry
		20. CONTRACTOR OR BUILDER	32. ROOF TYPE & MATERIAL gable/clay tile
		21. ORIGINAL USE, IF APPARENT residential	33. NO. OF BAYS FRONT 3 SIDE 4
		22. PRESENT USE residential	34. WALL TREATMENT brick
		23. OWNERSHIP PUBLIC () PRIVATE (<input checked="" type="checkbox"/>)	35. PLAN SHAPE rect.
		24. OWNER'S NAME AND ADDRESS IF KNOWN	36. CHANGES ADDITION(<input checked="" type="checkbox"/>) (EXPLAIN IN ALTERED () NO.42) MOVED ()
9. COORDINATES UTM LAT _____ LONG _____		25. OPEN TO PUBLIC YES () NO (<input checked="" type="checkbox"/>)	37. CONDITION INTERIOR _____ EXTERIOR good
10. SITE () BUILDING(<input checked="" type="checkbox"/>) STRUCTURE () OBJECT ()		26. LOCAL CONTACT PERSON OR ORGANIZATION	38. PRESERVATION UNDERWAY YES () NO (<input checked="" type="checkbox"/>)
11. ON NATIONAL REGISTER YES () NO (<input checked="" type="checkbox"/>)		27. OTHER SURVEY IN WHICH INCLUDED	39. ENDANGERED BY WHAT YES () NO (<input checked="" type="checkbox"/>)
12. IS IT ELIGIBLE YES () NO ()			40. VISIBLE FROM PUBLIC ROAD YES (<input checked="" type="checkbox"/>) NO ()
13. PART OF ESTAB. DISTRICT YES () NO (<input checked="" type="checkbox"/>)			41. DISTANCE FROM AND FRONTAGE ON ROAD set back 20 ft
14. DISTRICT POTENTIAL YES () NO ()			
15. NAME OF ESTABLISHED DISTRICT			
42. FURTHER DESCRIPTION OF IMPORTANT FEATURES rusticated limestone foundation. Open facade porch contains brick rail and pillars capped by white stone. Shed dormer on facade. Tudor detailing under roof gables.		PHOTO MUST BE PROVIDED	
43. HISTORY AND SIGNIFICANCE			
44. DESCRIPTION OF ENVIRONMENT AND OUTBUILDINGS			
45. SOURCES OF INFORMATION 1926 Sanborn Map		46. PREPARED BY M. Jones	
		47. ORGANIZATION	
RETURN THIS FORM WHEN COMPLETED TO: IF ADDITIONAL SPACE IS NEEDED, ATTACH SEPARATE SHEET(S) TO THIS FORM		OFFICE OF HISTORIC PRESERVATION P.O. BOX 176 JEFFERSON CITY, MISSOURI 65102	
		48. DATE 7/88	49. REVISION DATE(S)



MISSOURI OFFICE OF HISTORIC PRESERVATION

ARCHITECTURAL/HISTORIC INVENTORY SURVEY FORM

FR-AS-DD2-028

1. NO.		4. PRESENT LOCAL NAME(S) OR DESIGNATION(S) <i>88FR0059</i>	
2. COUNTY		5. OTHER NAME(S)	
3. LOCATION OF NEGATIVES			

6. SPECIFIC LEGAL LOCATION TOWNSHIP _____ RANGE _____ SECTION _____ IF CITY OR TOWN, STREET ADDRESS 10 E. 3rd Street		16. THEMATIC CATEGORY		28. NO. OF STORIES 2	
7. CITY OR TOWN IF RURAL, VICINITY		17. DATE(S) OR PERIOD C 1920		29. BASEMENT YES (X) NO ()	
8. DESCRIPTION OF LOCATION		18. STYLE OR DESIGN		30. FOUNDATION MATERIAL Stone	
		19. ARCHITECT OR ENGINEER		31. WALL CONSTRUCTION Brick	
		20. CONTRACTOR OR BUILDER		32. ROOF TYPE & MATERIAL Hip	
		21. ORIGINAL USE, IF APPARENT Residence		33. NO. OF BAYS FRONT 3 SIDE 3	
		22. PRESENT USE Residence		34. WALL TREATMENT	
		23. OWNERSHIP PUBLIC () PRIVATE (X)		35. PLAN SHAPE	
		24. OWNER'S NAME AND ADDRESS IF KNOWN		36. CHANGES ADDITION () (EXPLAIN IN ALTERED () NO. 42) MOVED ()	
9. COORDINATES UTM LAT _____ LONG _____		25. OPEN TO PUBLIC YES () NO (X)		37. CONDITION INTERIOR _____ EXTERIOR _____	
10. SITE () STRUCTURE () BUILDING () OBJECT ()		26. LOCAL CONTACT PERSON OR ORGANIZATION		38. PRESERVATION UNDERWAY YES () NO ()	
11. ON NATIONAL YES () REGISTER NO ()				39. ENDANGERED YES () BY WHAT NO ()	
12. IS IT YES () ELIGIBLE NO ()				40. VISIBLE FROM YES () PUBLIC ROAD NO ()	
13. PART OF YES () ESTAB. DISTRICT NO ()		27. OTHER SURVEY IN WHICH INCLUDED		41. DISTANCE FORM AND FRONTAGE ON ROAD	
14. DISTRICT YES () POTENTIAL NO ()					
15. NAME OF ESTABLISHED DISTRICT					

42. FURTHER DESCRIPTION OF IMPORTANT FEATURES		PHOTO MUST BE PROVIDED	
---	--	---------------------------	--

43. HISTORY AND SIGNIFICANCE
constructed between the 1916 and 1926 Sanborn Maps

44. DESCRIPTION OF ENVIRONMENT AND OUTBUILDINGS

45. SOURCES OF INFORMATION		46. PREPARED BY M. Stiritz	
		47. ORGANIZATION	
RETURN THIS FORM WHEN COMPLETED TO: OFFICE OF HISTORIC PRESERVATION IF ADDITIONAL SPACE IS NEEDED, ATTACH P.O. BOX 176 SEPARATE SHEET(S) TO THIS FORM JEFFERSON CITY, MISSOURI 65102		48. DATE 49. REVISION DATE(S)	

6/88



MISSOURI OFFICE OF HISTORIC PRESERVATION

ARCHITECTURAL/HISTORIC INVENTORY SURVEY FORM

FR-AS-002-029

1. NO.		4. PRESENT LOCAL NAME(S) OR DESIGNATION(S)	
2. COUNTY		5. OTHER NAME(S)	
3. LOCATION OF NEGATIVES			
6. SPECIFIC LEGAL LOCATION TOWNSHIP _____ RANGE _____ SECTION _____ IF CITY OR TOWN, STREET ADDRESS 11 N. 3rd Street		16. THEMATIC CATEGORY	
7. CITY OR TOWN IF RURAL, VICINITY		17. DATE(S) OR PERIOD c 1960	
8. DESCRIPTION OF LOCATION		18. STYLE OR DESIGN	
		19. ARCHITECT OR ENGINEER	
		20. CONTRACTOR OR BUILDER	
		21. ORIGINAL USE, IF APPARENT	
		22. PRESENT USE	
		23. OWNERSHIP PUBLIC () PRIVATE ()	
		24. OWNER'S NAME AND ADDRESS IF KNOWN	
		25. OPEN TO PUBLIC YES () NO ()	
		26. LOCAL CONTACT PERSON OR ORGANIZATION	
		27. OTHER SURVEY IN WHICH INCLUDED	
9. COORDINATES LAT _____ LONG _____ UTM _____		28. NO. OF STORIES 1	
10. SITE () BUILDING () STRUCTURE () OBJECT ()		29. BASEMENT YES () NO ()	
11. ON NATIONAL REGISTER YES () NO ()		30. FOUNDATION MATERIAL	
12. IS IT ELIGIBLE YES () NO ()		31. WALL CONSTRUCTION	
13. PART OF ESTAB. DISTRICT YES () NO ()		32. ROOF TYPE & MATERIAL	
14. DISTRICT POTENTIAL YES () NO ()		33. NO. OF BAYS FRONT SIDE	
15. NAME OF ESTABLISHED DISTRICT		34. WALL TREATMENT	
		35. PLAN SHAPE	
		36. CHANGES (EXPLAIN IN NO. 42) ADDITION () ALTERED () MOVED ()	
		37. CONDITION INTERIOR EXTERIOR	
		38. PRESERVATION UNDERWAY YES () NO ()	
		39. ENDANGERED BY WHAT YES () NO ()	
		40. VISIBLE FROM PUBLIC ROAD YES () NO ()	
		41. DISTANCE FORM AND FRONTAGE ON ROAD	
42. FURTHER DESCRIPTION OF IMPORTANT FEATURES		PHOTO MUST BE PROVIDED	
43. HISTORY AND SIGNIFICANCE			
44. DESCRIPTION OF ENVIRONMENT AND OUTBUILDINGS			
45. SOURCES OF INFORMATION		46. PREPARED BY M. Stiritz	
		47. ORGANIZATION	
RETURN THIS FORM WHEN COMPLETED TO: OFFICE OF HISTORIC PRESERVATION IF ADDITIONAL SPACE IS NEEDED, ATTACH SEPARATE SHEET(S) TO THIS FORM		48. DATE 6/88	
		49. REVISION DATE(S)	



MISSOURI OFFICE OF HISTORIC PRESERVATION

ARCHITECTURAL/HISTORIC INVENTORY SURVEY FORM

FR-AS-002-030

1. NO.		4. PRESENT LOCAL NAME(S) OR DESIGNATION(S)	
2. COUNTY		<i>not entered</i>	
3. LOCATION OF NEGATIVES		5. OTHER NAME(S)	
6. SPECIFIC LEGAL LOCATION TOWNSHIP _____ RANGE _____ SECTION _____ IF CITY OR TOWN, STREET ADDRESS 16 E 3rd Street		16. THEMATIC CATEGORY	28. NO. OF STORIES 1
7. CITY OR TOWN IF RURAL, VICINITY		17. DATE(S) OR PERIOD C 1960	29. BASEMENT YES (X) NO ()
8. DESCRIPTION OF LOCATION		18. STYLE OR DESIGN	30. FOUNDATION MATERIAL Concrete
		19. ARCHITECT OR ENGINEER	31. WALL CONSTRUCTION
		20. CONTRACTOR OR BUILDER	32. ROOF TYPE & MATERIAL
		21. ORIGINAL USE, IF APPARENT	33. NO. OF BAYS FRONT _____ SIDE _____
		22. PRESENT USE	34. WALL TREATMENT
		23. OWNERSHIP PUBLIC () PRIVATE ()	35. PLAN SHAPE
		24. OWNER'S NAME AND ADDRESS IF KNOWN	36. CHANGES ADDITION() (EXPLAIN IN ALTERED () NO.42) MOVED ()
9. COORDINATES UTM LAT _____ LONG _____		25. OPEN TO PUBLIC YES () NO ()	37. CONDITION INTERIOR _____ EXTERIOR _____
10. SITE() BUILDING() STRUCTURE() OBJECT()		26. LOCAL CONTACT PERSON OR ORGANIZATION	38. PRESERVATION UNDERWAY YES () NO ()
11. ON NATIONAL REGISTER YES () NO ()	12. IS IT ELIGIBLE YES () NO ()	27. OTHER SURVEY IN WHICH INCLUDED	39. ENDANGERED BY WHAT YES () NO ()
13. PART OF ESTAB. DISTRICT YES () NO ()	14. DISTRICT POTENTIAL YES () NO ()		40. VISIBLE FROM PUBLIC ROAD YES () NO ()
15. NAME OF ESTABLISHED DISTRICT			41. DISTANCE FORM AND FRONTAGE ON ROAD
42. FURTHER DESCRIPTION OF IMPORTANT FEATURES			PHOTO MUST BE PROVIDED

43. HISTORY AND SIGNIFICANCE

44. DESCRIPTION OF ENVIRONMENT AND OUTBUILDINGS

45. SOURCES OF INFORMATION

46. PREPARED BY

M. Stiritz

47. ORGANIZATION

RETURN THIS FORM WHEN COMPLETED TO: OFFICE OF HISTORIC PRESERVATION
IF ADDITIONAL SPACE IS NEEDED, ATTACH
SEPARATE SHEET(S) TO THIS FORM

P.O. BOX 176
JEFFERSON CITY, MISSOURI 65102

48. DATE

49. REVISION
DATE(S)



MISSOURI OFFICE OF HISTORIC PRESERVATION ARCHITECTURAL/HISTORIC INVENTORY SURVEY FORM

FR-AS-002-031

1. NO.		4. PRESENT LOCAL NAME(S) OR DESIGNATION(S) 88FR0060	
2. COUNTY		5. OTHER NAME(S)	
3. LOCATION OF NEGATIVES			
6. SPECIFIC LEGAL LOCATION TOWNSHIP _____ RANGE _____ SECTION _____ IF CITY OR TOWN, STREET ADDRESS 24 3rd Street		16. THEMATIC CATEGORY	
7. CITY OR TOWN IF RURAL, VICINITY		17. DATE(S) OR PERIOD late 1920's	
8. DESCRIPTION OF LOCATION		18. STYLE OR DESIGN	
		19. ARCHITECT OR ENGINEER	
		20. CONTRACTOR OR BUILDER	
		21. ORIGINAL USE, IF APPARENT Residence	
		22. PRESENT USE Residence	
		23. OWNERSHIP PUBLIC () PRIVATE (x)	
		24. OWNER'S NAME AND ADDRESS IF KNOWN	
9. COORDINATES UTM LAT _____ LONG _____		25. OPEN TO PUBLIC YES () NO (x)	
10. SITE () BUILDING () STRUCTURE () OBJECT ()		26. LOCAL CONTACT PERSON OR ORGANIZATION	
11. ON NATIONAL REGISTER YES () NO ()		27. OTHER SURVEY IN WHICH INCLUDED	
12. IS IT ELIGIBLE YES () NO ()			
13. PART OF ESTAB. DISTRICT YES () NO ()		40. VISIBLE FROM PUBLIC ROAD YES () NO ()	
14. DISTRICT POTENTIAL YES () NO ()		41. DISTANCE FROM AND FRONTAGE ON ROAD	
15. NAME OF ESTABLISHED DISTRICT			
42. FURTHER DESCRIPTION OF IMPORTANT FEATURES Shingled gable-ends, textured brick		PHOTO MUST BE PROVIDED	
43. HISTORY AND SIGNIFICANCE Constructed after the 1926 Sanborn Map			
44. DESCRIPTION OF ENVIRONMENT AND OUTBUILDINGS			
45. SOURCES OF INFORMATION		46. PREPARED BY M. Stiritz	
		47. ORGANIZATION	
RETURN THIS FORM WHEN COMPLETED TO: IF ADDITIONAL SPACE IS NEEDED, ATTACH SEPARATE SHEET(S) TO THIS FORM		48. DATE 6/88	
		49. REVISION DATE(S)	

 OFFICE OF HISTORIC PRESERVATION
P.O. BOX 176
JEFFERSON CITY, MISSOURI 65102



MISSOURI OFFICE OF HISTORIC PRESERVATION

ARCHITECTURAL/HISTORIC INVENTORY SURVEY FORM

F2-AS-002-032

1. NO.		4. PRESENT LOCAL NAME(S) OR DESIGNATION(S) 88F R0062	
2. COUNTY		5. OTHER NAME(S)	
3. LOCATION OF NEGATIVES			
6. SPECIFIC LEGAL LOCATION TOWNSHIP _____ RANGE _____ SECTION _____ IF CITY OR TOWN, STREET ADDRESS 25 E Third Street		16. THEMATIC CATEGORY	28. NO. OF STORIES 1 1/2
7. CITY OR TOWN IF RURAL, VICINITY		17. DATE(S) OR PERIOD C 1910	29. BASEMENT YES(<input checked="" type="checkbox"/>) NO(<input type="checkbox"/>)
8. DESCRIPTION OF LOCATION		18. STYLE OR DESIGN	30. FOUNDATION MATERIAL
		19. ARCHITECT OR ENGINEER	31. WALL CONSTRUCTION Brick
		20. CONTRACTOR OR BUILDER	32. ROOF TYPE & MATERIAL Gable-asphalt
		21. ORIGINAL USE, IF APPARENT Residence	33. NO. OF BAYS FRONT 3 SIDE 2
		22. PRESENT USE Residence	34. WALL TREATMENT
		23. OWNERSHIP PUBLIC (<input type="checkbox"/>) PRIVATE (<input checked="" type="checkbox"/>)	35. PLAN SHAPE
		24. OWNER'S NAME AND ADDRESS IF KNOWN	36. CHANGES ADDITION(<input type="checkbox"/>) (EXPLAIN IN ALTERED (<input type="checkbox"/>) NO.42) MOVED (<input type="checkbox"/>)
9. COORDINATES UTM LAT _____ LONG _____		25. OPEN TO PUBLIC YES(<input type="checkbox"/>) NO (<input checked="" type="checkbox"/>)	37. CONDITION INTERIOR _____ EXTERIOR _____
10. SITE(<input type="checkbox"/>) STRUCTURE(<input type="checkbox"/>) BUILDING(<input type="checkbox"/>) OBJECT(<input type="checkbox"/>)		26. LOCAL CONTACT PERSON OR ORGANIZATION	38. PRESERVATION UNDERWAY YES(<input type="checkbox"/>) NO(<input type="checkbox"/>)
11. ON NATIONAL YES(<input type="checkbox"/>) REGISTER NO(<input type="checkbox"/>)	12. IS IT YES(<input type="checkbox"/>) ELIGIBLE NO(<input type="checkbox"/>)	27. OTHER SURVEY IN WHICH INCLUDED	39. ENDANGERED YES(<input type="checkbox"/>) BY WHAT NO(<input type="checkbox"/>)
13. PART OF YES(<input type="checkbox"/>) ESTAB. DISTRICT NO(<input type="checkbox"/>)	14. DISTRICT YES(<input type="checkbox"/>) POTENTIAL NO(<input type="checkbox"/>)		40. VISIBLE FROM YES(<input type="checkbox"/>) PUBLIC ROAD NO(<input type="checkbox"/>)
15. NAME OF ESTABLISHED DISTRICT			41. DISTANCE FORM AND FRONTAGE ON ROAD
42. FURTHER DESCRIPTION OF IMPORTANT FEATURES		PHOTO MUST BE PROVIDED	
43. HISTORY AND SIGNIFICANCE Constructed between the 1908 and 1916 Sanborn Maps			
44. DESCRIPTION OF ENVIRONMENT AND OUTBUILDINGS			
45. SOURCES OF INFORMATION		46. PREPARED BY M. Stiritz	
		47. ORGANIZATION	
RETURN THIS FORM WHEN COMPLETED TO: OFFICE OF HISTORIC PRESERVATION IF ADDITIONAL SPACE IS NEEDED, ATTACH SEPARATE SHEET(S) TO THIS FORM		48. DATE 6/88	
		49. REVISION DATE(S)	



MISSOURI OFFICE OF HISTORIC PRESERVATION

ARCHITECTURAL/HISTORIC INVENTORY SURVEY FORM

F2-As-002-033

1. NO.		4. PRESENT LOCAL NAME(S) OR DESIGNATION(S)	
2. COUNTY		5. OTHER NAME(S)	
3. LOCATION OF NEGATIVES		88FR0062	
6. SPECIFIC LEGAL LOCATION TOWNSHIP _____ RANGE _____ SECTION _____ IF CITY OR TOWN, STREET ADDRESS		16. THEMATIC CATEGORY	
105 E. Third Street		17. DATE(S) OR PERIOD C 1900	
7. CITY OR TOWN IF RURAL, VICINITY		18. STYLE OR DESIGN Queen Anne	
8. DESCRIPTION OF LOCATION		19. ARCHITECT OR ENGINEER	
		20. CONTRACTOR OR BUILDER	
		21. ORIGINAL USE, IF APPARENT Residential	
		22. PRESENT USE Residential	
		23. OWNERSHIP PUBLIC () PRIVATE ()	
		24. OWNER'S NAME AND ADDRESS IF KNOWN	
9. COORDINATES UTM LAT _____ LONG _____		25. OPEN TO PUBLIC YES () NO ()	
10. SITE () STRUCTURE () BUILDING () OBJECT ()		26. LOCAL CONTACT PERSON OR ORGANIZATION	
11. ON NATIONAL YES () REGISTER NO ()		27. OTHER SURVEY IN WHICH INCLUDED	
12. IS IT YES () ELIGIBLE NO ()			
13. PART OF YES () ESTAB. DISTRICT NO ()			
14. DISTRICT YES () POTENTIAL NO ()			
15. NAME OF ESTABLISHED DISTRICT		28. NO. OF STORIES 2	
		29. BASEMENT YES (x) NO ()	
		30. FOUNDATION MATERIAL Limestone	
		31. WALL CONSTRUCTION Frame	
		32. ROOF TYPE & MATERIAL Hip/asphalt shingle	
		33. NO. OF BAYS FRONT 4 SIDE 4	
		34. WALL TREATMENT Frame siding	
		35. PLAN SHAPE irreg.	
		36. CHANGES ADDITION () (EXPLAIN IN ALTERED () NO. 42) MOVED ()	
		37. CONDITION INTERIOR EXTERIOR fair	
		38. PRESERVATION YES () UNDERWAY NO (x)	
		39. ENDANGERED YES () BY WHAT NO () vacant	
		40. VISIBLE FROM YES () PUBLIC ROAD NO ()	
		41. DISTANCE FORM AND FRONTAGE ON ROAD	

42. FURTHER DESCRIPTION OF IMPORTANT FEATURES Open frame porch w/turned wooden posts & rail overhang facade entry. Windows are 1/1 double hung. Recessed bay on north elev. contains secondary entries to 1st & 2nd floor. Both entries access porches w/turned wooden rails. Roof hip is low pitched. Eaves are deep.

44. DESCRIPTION OF ENVIRONMENT AND OUTBUILDINGS

45. SOURCES OF INFORMATION

1908 Sanborn Map

46. PREPARED BY
M. Jones

47. ORGANIZATION

RETURN THIS FORM WHEN COMPLETED TO: OFFICE OF HISTORIC PRESERVATION
IF ADDITIONAL SPACE IS NEEDED, ATTACH P.O. BOX 176
SEPARATE SHEET(S) TO THIS FORM JEFFERSON CITY, MISSOURI 65102

48. DATE
6/8849. REVISION
DATE(S)



MISSOURI OFFICE OF HISTORIC PRESERVATION

ARCHITECTURAL/HISTORIC INVENTORY SURVEY FORM

FL-AS-002-034

1. NO.	4. PRESENT LOCAL NAME(S) OR DESIGNATION(S) First Church of Christian Scientist	88FR0063
2. COUNTY	5. OTHER NAME(S) Seventh Day Adventist Church	
3. LOCATION OF NEGATIVES		

6. SPECIFIC LEGAL LOCATION TOWNSHIP _____ RANGE _____ SECTION _____ IF CITY OR TOWN, STREET ADDRESS 109 E. Third Street	16. THEMATIC CATEGORY	28. NO. OF STORIES 1
	17. DATE(S) OR PERIOD C 1935	29. BASEMENT YES(x) NO ()
7. CITY OR TOWN IF RURAL, VICINITY	18. STYLE OR DESIGN	30. FOUNDATION MATERIAL concrete
8. DESCRIPTION OF LOCATION	19. ARCHITECT OR ENGINEER	31. WALL CONSTRUCTION frame
	20. CONTRACTOR OR BUILDER	32. ROOF TYPE & MATERIAL gable/asphalt
	21. ORIGINAL USE, IF APPARENT institutional	33. NO. OF BAYS FRONT 3 SIDE 4
	22. PRESENT USE institutional	34. WALL TREATMENT frame siding
9. COORDINATES UTM LAT _____ LONG _____	23. OWNERSHIP PUBLIC () PRIVATE ()	35. PLAN SHAPE rect
	24. OWNER'S NAME AND ADDRESS IF KNOWN	36. CHANGES ADDITION() (EXPLAIN IN ALTERED () NO. 42) MOVED ()
10. SITE() BUILDING(x) STRUCTURE() OBJECT()	25. OPEN TO PUBLIC YES() NO ()	37. CONDITION INTERIOR _____ EXTERIOR good
11. ON NATIONAL REGISTER YES() NO(x)	26. LOCAL CONTACT PERSON OR ORGANIZATION	38. PRESERVATION UNDERWAY YES() NO(x)
12. IS IT ELIGIBLE YES() NO(x)	27. OTHER SURVEY IN WHICH INCLUDED	39. ENDANGERED BY WHAT YES() NO(x)
13. PART OF ESTAB. DISTRICT YES() NO(x)		40. VISIBLE FROM PUBLIC ROAD YES(x) NO()
14. DISTRICT POTENTIAL YES() NO()		41. DISTANCE FROM AND FRONTAGE ON ROAD set back 10'
15. NAME OF ESTABLISHED DISTRICT		

42. FURTHER DESCRIPTION OF IMPORTANT FEATURES **Central facade entry is overhung by pedimented frontispiece and flanked by stained glass windows in diamond pattern. Deeply overhanging eaves & unadorned bargeboard. Side elev. windows are casement**

43. HISTORY AND SIGNIFICANCE

Formerly the Seventh Day Adventist Church. The building has been occupied by the First Church of Christian Scientist congregation since 1955.

44. DESCRIPTION OF ENVIRONMENT AND OUTBUILDINGS

45. SOURCES OF INFORMATION

1926 Sanborn Map, updated version

46. PREPARED BY

M. Jones

47. ORGANIZATION

RETURN THIS FORM WHEN COMPLETED TO: OFFICE OF HISTORIC PRESERVATION
IF ADDITIONAL SPACE IS NEEDED, ATTACH SEPARATE SHEET(S) TO THIS FORM
P.O. BOX 176
JEFFERSON CITY, MISSOURI 65102

48. DATE

7/88

49. REVISION

DATE(S)



MISSOURI OFFICE OF HISTORIC PRESERVATION

ARCHITECTURAL/HISTORIC INVENTORY SURVEY FORM

FR-AS-002-035

1. NO.		4. PRESENT LOCAL NAME(S) OR DESIGNATION(S) 88FR0064	
2. COUNTY		5. OTHER NAME(S)	
3. LOCATION OF NEGATIVES			
6. SPECIFIC LEGAL LOCATION TOWNSHIP _____ RANGE _____ SECTION _____ IF CITY OR TOWN, STREET ADDRESS 114 E. Third Street		16. THEMATIC CATEGORY	
7. CITY OR TOWN IF RURAL, VICINITY		17. DATE(S) OR PERIOD C 1900	
8. DESCRIPTION OF LOCATION		18. STYLE OR DESIGN	
		19. ARCHITECT OR ENGINEER	
		20. CONTRACTOR OR BUILDER	
		21. ORIGINAL USE, IF APPARENT residential	
		22. PRESENT USE residential	
		23. OWNERSHIP PUBLIC () PRIVATE (x)	
		24. OWNER'S NAME AND ADDRESS IF KNOWN	
9. COORDINATES UTM LAT _____ LONG _____		25. OPEN TO PUBLIC YES () NO (x)	
10. SITE () BUILDING () STRUCTURE () OBJECT ()		26. LOCAL CONTACT PERSON OR ORGANIZATION	
11. ON NATIONAL REGISTER YES () NO ()		27. OTHER SURVEY IN WHICH INCLUDED	
12. IS IT ELIGIBLE YES () NO ()			
13. PART OF ESTAB. DISTRICT YES () NO ()		40. VISIBLE FROM PUBLIC ROAD YES () NO ()	
14. DISTRICT POTENTIAL YES () NO ()		41. DISTANCE FORM AND FRONTAGE ON ROAD	
15. NAME OF ESTABLISHED DISTRICT			
42. FURTHER DESCRIPTION OF IMPORTANT FEATURES Open frame facade porch w/sawn decorative wooden corner brackets. Central entry .Windows are 1/1 double hung. Frame siding appears to be later addn. obscuring original frame siding.		PHOTO MUST BE PROVIDED	
43. HISTORY AND SIGNIFICANCE			
44. DESCRIPTION OF ENVIRONMENT AND OUTBUILDINGS			
45. SOURCES OF INFORMATION 1908 Sanborn Map		46. PREPARED BY M. Jones	
		47. ORGANIZATION	
RETURN THIS FORM WHEN COMPLETED TO: OFFICE OF HISTORIC PRESERVATION IF ADDITIONAL SPACE IS NEEDED, ATTACH SEPARATE SHEET(S) TO THIS FORM		48. DATE 6-88	
P.O. BOX 176 JEFFERSON CITY, MISSOURI 65102		49. REVISION DATE(S)	



MISSOURI OFFICE OF HISTORIC PRESERVATION

ARCHITECTURAL/HISTORIC INVENTORY SURVEY FORM

FR-AS-002-036

1. NO.		4. PRESENT LOCAL NAME(S) OR DESIGNATION(S)	
2. COUNTY		5. OTHER NAME(S)	
3. LOCATION OF NEGATIVES		<i>not entered</i>	
6. SPECIFIC LEGAL LOCATION TOWNSHIP _____ RANGE _____ SECTION _____ IF CITY OR TOWN, STREET ADDRESS 121 Third Street		16. THEMATIC CATEGORY	
7. CITY OR TOWN IF RURAL, VICINITY		17. DATE(S) OR PERIOD C 1955	
8. DESCRIPTION OF LOCATION		18. STYLE OR DESIGN ranch	
		19. ARCHITECT OR ENGINEER	
		20. CONTRACTOR OR BUILDER	
		21. ORIGINAL USE, IF APPARENT duplex	
		22. PRESENT USE	
		23. OWNERSHIP PUBLIC () PRIVATE (x)	
		24. OWNER'S NAME AND ADDRESS IF KNOWN	
9. COORDINATES UTM LAT _____ LONG _____		25. OPEN TO PUBLIC YES () NO (x)	
10. SITE () STRUCTURE () BUILDING () OBJECT ()		26. LOCAL CONTACT PERSON OR ORGANIZATION	
11. ON NATIONAL YES () REGISTER NO ()		27. OTHER SURVEY IN WHICH INCLUDED	
12. IS IT YES () ELIGIBLE NO ()			
13. PART OF YES () ESTAB. DISTRICT NO ()		38. PRESERVATION YES () UNDERWAY NO ()	
14. DISTRICT YES () POTENTIAL NO ()		39. ENDANGERED YES () BY WHAT NO ()	
15. NAME OF ESTABLISHED DISTRICT		40. VISIBLE FROM YES () PUBLIC ROAD NO ()	
		41. DISTANCE FORM AND FRONTAGE ON ROAD	
42. FURTHER DESCRIPTION OF IMPORTANT FEATURES Entry from projecting facade bay. Windows in triple or double configuration, 2/2 doublehung w/ horizontal mullions, brick stills. Low pitched hip roof. Duplex plan.		PHOTO MUST BE PROVIDED	
43. HISTORY AND SIGNIFICANCE			
44. DESCRIPTION OF ENVIRONMENT AND OUTBUILDINGS			
45. SOURCES OF INFORMATION		46. PREPARED BY M. Jones	
		47. ORGANIZATION	
RETURN THIS FORM WHEN COMPLETED TO: OFFICE OF HISTORIC PRESERVATION IF ADDITIONAL SPACE IS NEEDED, ATTACH SEPARATE SHEET(S) TO THIS FORM		48. DATE 6-88	
		49. REVISION DATE(S)	

OFFICE OF HISTORIC PRESERVATION
P.O. BOX 176
JEFFERSON CITY, MISSOURI 65102



MISSOURI OFFICE OF HISTORIC PRESERVATION

ARCHITECTURAL/HISTORIC INVENTORY SURVEY FORM

FR-AS-002-037

1. NO.		4. PRESENT LOCAL NAME(S) OR DESIGNATION(S) 88FR0065	
2. COUNTY		5. OTHER NAME(S)	
3. LOCATION OF NEGATIVES			
6. SPECIFIC LEGAL LOCATION TOWNSHIP _____ RANGE _____ SECTION _____ IF CITY OR TOWN, STREET ADDRESS 124 E. third Street		16. THEMATIC CATEGORY	
7. CITY OR TOWN IF RURAL, VICINITY		17. DATE(S) OR PERIOD C 1870	
8. DESCRIPTION OF LOCATION		18. STYLE OR DESIGN	
		19. ARCHITECT OR ENGINEER	
		20. CONTRACTOR OR BUILDER	
		21. ORIGINAL USE, IF APPARENT residential	
		22. PRESENT USE residential	
		23. OWNERSHIP PUBLIC () PRIVATE (x)	
		24. OWNER'S NAME AND ADDRESS IF KNOWN	
9. COORDINATES UTM LAT _____ LONG _____		25. OPEN TO PUBLIC YES () NO (x)	
10. SITE () STRUCTURE () BUILDING(x) OBJECT ()		26. LOCAL CONTACT PERSON OR ORGANIZATION	
11. ON NATIONAL YES () REGISTER NO (x)		27. OTHER SURVEY IN WHICH INCLUDED	
12. IS IT YES () ELIGIBLE NO ()			
13. PART OF YES () ESTAB. DISTRICT NO (x)		40. VISIBLE FROM YES(x) PUBLIC ROAD NO ()	
14. DISTRICT YES () POTENTIAL NO ()		41. DISTANCE FORM AND FRONTAGE ON ROAD set back 125 ft.	
15. NAME OF ESTABLISHED DISTRICT		42. FURTHER DESCRIPTION OF IMPORTANT FEATURES see page 2	
43. HISTORY AND SIGNIFICANCE		PHOTO MUST BE PROVIDED	
44. DESCRIPTION OF ENVIRONMENT AND OUTBUILDINGS			
45. SOURCES OF INFORMATION		46. PREPARED BY Maureen Jones	
		47. ORGANIZATION	
RETURN THIS FORM WHEN COMPLETED TO: OFFICE OF HISTORIC PRESERVATION IF ADDITIONAL SPACE IS NEEDED, ATTACH SEPARATE SHEET(S) TO THIS FORM		48. DATE 7/88	
		49. REVISION DATE(S)	
		JEFFERSON CITY, MISSOURI 65102	

342

1908 Sanborn indicates building width to extend from immediately left of entry door. 1916 Sanborn indicates present facade width. Evidence of this can be seen in foundation joinery under porch. East portion of building is rough cut west portion is cut blocks of limestone. Central staircase and rear door. Primary rear entry at first rear frame addition. Facade porch with balcony post and rail altered to metal. Windows 1/1 double hung. Tin gabled roof.



MISSOURI OFFICE OF HISTORIC PRESERVATION ARCHITECTURAL/HISTORIC INVENTORY SURVEY FORM

FR-AS-002-038

1. NO.		4. PRESENT LOCAL NAME(S) OR DESIGNATION(S)	
2. COUNTY		5. OTHER NAME(S)	
3. LOCATION OF NEGATIVES		<i>not entered</i>	

6. SPECIFIC LEGAL LOCATION TOWNSHIP _____ RANGE _____ SECTION _____ IF CITY OR TOWN, STREET ADDRESS 200 E. third Street		16. THEMATIC CATEGORY	28. NO. OF STORIES
7. CITY OR TOWN IF RURAL, VICINITY		17. DATE(S) OR PERIOD	29. BASEMENT YES() NO()
8. DESCRIPTION OF LOCATION		18. STYLE OR DESIGN	30. FOUNDATION MATERIAL
		19. ARCHITECT OR ENGINEER	31. WALL CONSTRUCTION
		20. CONTRACTOR OR BUILDER	32. ROOF TYPE & MATERIAL
		21. ORIGINAL USE, IF APPARENT	33. NO. OF BAYS FRONT SIDE
		22. PRESENT USE	34. WALL TREATMENT
		23. OWNERSHIP PUBLIC () PRIVATE ()	35. PLAN SHAPE
		24. OWNER'S NAME AND ADDRESS IF KNOWN	36. CHANGES ADDITION() (EXPLAIN IN ALTERED () NO. 42) MOVED ()
		25. OPEN TO PUBLIC YES() NO()	37. CONDITION INTERIOR EXTERIOR
9. COORDINATES UTM LAT LONG		26. LOCAL CONTACT PERSON OR ORGANIZATION	38. PRESERVATION UNDERWAY YES() NO()
10. SITE() BUILDING()	STRUCTURE() OBJECT()	27. OTHER SURVEY IN WHICH INCLUDED	39. ENDANGERED BY WHAT YES() NO()
11. ON NATIONAL REGISTER YES() NO()	12. IS IT ELIGIBLE YES() NO()		40. VISIBLE FROM PUBLIC ROAD YES() NO()
13. PART OF ESTAB. DISTRICT YES() NO()	14. DISTRICT POTENTIAL YES() NO()		41. DISTANCE FROM AND FRONTAGE ON ROAD
15. NAME OF ESTABLISHED DISTRICT			

42. FURTHER DESCRIPTION OF IMPORTANT FEATURES	PHOTO MUST BE PROVIDED
---	------------------------

43. HISTORY AND SIGNIFICANCE	
------------------------------	--

44. DESCRIPTION OF ENVIRONMENT AND OUTBUILDINGS	
---	--

45. SOURCES OF INFORMATION	46. PREPARED BY M. Stiritz
	47. ORGANIZATION

RETURN THIS FORM WHEN COMPLETED TO: OFFICE OF HISTORIC PRESERVATION IF ADDITIONAL SPACE IS NEEDED, ATTACH SEPARATE SHEET(S) TO THIS FORM		48. DATE 7/88	49. REVISION DATE(S)
---	--	------------------	----------------------



MISSOURI OFFICE OF HISTORIC PRESERVATION

ARCHITECTURAL/HISTORIC INVENTORY SURVEY FORM

FR-PS-002-037

1. NO.		4. PRESENT LOCAL NAME(S) OR DESIGNATION(S) 88FR0066	
2. COUNTY		5. OTHER NAME(S)	
3. LOCATION OF NEGATIVES			
6. SPECIFIC LEGAL LOCATION TOWNSHIP _____ RANGE _____ SECTION _____ IF CITY OR TOWN, STREET ADDRESS 206 E. Third Street		16. THEMATIC CATEGORY	28. NO. OF STORIES 1 1/2
7. CITY OR TOWN IF RURAL, VICINITY		17. DATE(S) OR PERIOD c 1920	29. BASEMENT YES(x) NO ()
8. DESCRIPTION OF LOCATION		18. STYLE OR DESIGN	30. FOUNDATION MATERIAL concrete
		19. ARCHITECT OR ENGINEER	31. WALL CONSTRUCTION frame
		20. CONTRACTOR OR BUILDER	32. ROOF TYPE & MATERIAL gable/asphalt
		21. ORIGINAL USE, IF APPARENT residence	33. NO. OF BAYS FRONT 3 SIDE 3
		22. PRESENT USE residence	34. WALL TREATMENT asphalt-shingle
		23. OWNERSHIP PUBLIC () PRIVATE ()	35. PLAN SHAPE
		24. OWNER'S NAME AND ADDRESS IF KNOWN	36. CHANGES ADDITION() (EXPLAIN IN ALTERED () NO.42) MOVED ()
9. COORDINATES UTM LAT _____ LONG _____		25. OPEN TO PUBLIC YES() NO ()	37. CONDITION INTERIOR _____ EXTERIOR _____
10. SITE() BUILDING()	STRUCTURE() OBJECT()	26. LOCAL CONTACT PERSON OR ORGANIZATION	38. PRESERVATION UNDERWAY YES() NO()
11. ON NATIONAL REGISTER YES() NO()	12. IS IT ELIGIBLE YES() NO()	27. OTHER SURVEY IN WHICH INCLUDED	39. ENDANGERED BY WHAT YES() NO()
13. PART OF ESTAB. DISTRICT YES() NO()	14. DISTRICT POTENTIAL YES() NO()		40. VISIBLE FROM PUBLIC ROAD YES() NO()
15. NAME OF ESTABLISHED DISTRICT			41. DISTANCE FORM AND FRONTAGE ON ROAD
42. FURTHER DESCRIPTION OF IMPORTANT FEATURES		PHOTO MUST BE PROVIDED	
43. HISTORY AND SIGNIFICANCE			
44. DESCRIPTION OF ENVIRONMENT AND OUTBUILDINGS			
45. SOURCES OF INFORMATION		46. PREPARED BY M. Stiritz	
		47. ORGANIZATION	
RETURN THIS FORM WHEN COMPLETED TO: OFFICE OF HISTORIC PRESERVATION IF ADDITIONAL SPACE IS NEEDED, ATTACH SEPARATE SHEET(S) TO THIS FORM		48. DATE 7/88	49. REVISION DATE(S)
		P.O. BOX 176 JEFFERSON CITY, MISSOURI 65102	



MISSOURI OFFICE OF HISTORIC PRESERVATION
ARCHITECTURAL/HISTORIC INVENTORY SURVEY FORM 10-05-22-01-006-187-000

1. NO.		4. PRESENT LOCAL NAME(S) OR DESIGNATION(S) <i>88FR-0067</i>	
2. COUNTY Franklin		5. OTHER NAME(S)	
3. LOCATION OF NEGATIVES 21-23 West Third St.			
6. SPECIFIC LEGAL LOCATION TOWNSHIP 44 RANGE 1W SECTION 22 IF CITY OR TOWN, STREET ADDRESS 21-23 W 3rd St.		16. THEMATIC CATEGORY	28. NO. OF STORIES 2 1/2
		17. DATE(S) OR PERIOD Circa 1900	29. BASEMENT YES(<input checked="" type="checkbox"/>) NO(<input type="checkbox"/>)
7. CITY OR TOWN IF RURAL, VICINITY		18. STYLE OR DESIGN	30. FOUNDATION MATERIAL Limestone
8. DESCRIPTION OF LOCATION		19. ARCHITECT OR ENGINEER	31. WALL CONSTRUCTION Masonry
		20. CONTRACTOR OR BUILDER	32. ROOF TYPE & MATERIAL Gable/metal
		21. ORIGINAL USE, IF APPARENT Commercial/residential	33. NO. OF BAYS FRONT 5 SIDE 2
		22. PRESENT USE Commercial/residential	34. WALL TREATMENT Brick
		23. OWNERSHIP PUBLIC (<input type="checkbox"/>) PRIVATE (<input checked="" type="checkbox"/>)	35. PLAN SHAPE Rectangle
		24. OWNER'S NAME AND ADDRESS IF KNOWN	36. CHANGES ADDITION(<input type="checkbox"/>) (EXPLAIN IN ALTERED <input type="checkbox"/>) NO.42) MOVED (<input type="checkbox"/>)
9. COORDINATES UTM LAT LONG		25. OPEN TO PUBLIC YES(<input checked="" type="checkbox"/>) Restricted NO(<input type="checkbox"/>)	37. CONDITION INTERIOR EXTERIOR good
10. SITE(<input type="checkbox"/>) STRUCTURE(<input type="checkbox"/>) BUILDING(<input type="checkbox"/>) OBJECT(<input type="checkbox"/>)		26. LOCAL CONTACT PERSON OR ORGANIZATION	38. PRESERVATION YES(<input type="checkbox"/>) UNDERWAY NO(<input checked="" type="checkbox"/>)
11. ON NATIONAL YES(<input type="checkbox"/>) REGISTER NO(<input type="checkbox"/>)	12. IS IT YES(<input type="checkbox"/>) ELIGIBLE NO(<input type="checkbox"/>)	27. OTHER SURVEY IN WHICH INCLUDED	39. ENDANGERED YES(<input type="checkbox"/>) BY WHAT NO(<input checked="" type="checkbox"/>)
13. PART OF YES(<input type="checkbox"/>) ESTAB. DISTRICT NO(<input type="checkbox"/>)	14. DISTRICT YES(<input type="checkbox"/>) POTENTIAL NO(<input type="checkbox"/>)		40. VISIBLE FROM YES(<input checked="" type="checkbox"/>) PUBLIC ROAD NO(<input type="checkbox"/>)
15. NAME OF ESTABLISHED DISTRICT			41. DISTANCE FORM AND FRONTAGE ON ROAD Adjacent to the sidewalk
42. FURTHER DESCRIPTION OF IMPORTANT FEATURES Two front entries. Brick arches above openings. Corbelled brick cornices. Metal roof. Dressed limestone foundation one over one, double hung windows.			
43. HISTORY AND SIGNIFICANCE Is not shown on 1898 Sanborn but appears on 1908 map with west two bays used as a repair shop and east bays as dwellings. In 1916 west section is a bicycle repair shop and in 1926 used for motorcycle repair.			
44. DESCRIPTION OF ENVIRONMENT AND OUTBUILDINGS			
45. SOURCES OF INFORMATION Sanborn Map, 1926		46. PREPARED BY M. Jones/M. Stiritz	
		47. ORGANIZATION	
RETURN THIS FORM WHEN COMPLETED TO: OFFICE OF HISTORIC PRESERVATION IF ADDITIONAL SPACE IS NEEDED, ATTACH P.O. BOX 176 SEPARATE SHEET(S) TO THIS FORM JEFFERSON CITY, MISSOURI 65102		48. DATE 11/87	49. REVISION DATE(S)



MISSOURI OFFICE OF HISTORIC PRESERVATION

ARCHITECTURAL/HISTORIC INVENTORY SURVEY FORM

City Block 6

Tracts

F12-AS-002-041

10-05-22-01-099-200-000

1. NO.		4. PRESENT LOCAL NAME(S) OR DESIGNATION(S)	
2. COUNTY Franklin		5. OTHER NAME(S) 88FR0068	
3. LOCATION OF NEGATIVES			
6. SPECIFIC LEGAL LOCATION TOWNSHIP 44 RANGE 1W SECTION 22 IF CITY OR TOWN, STREET ADDRESS 120 W. Third Street		16. THEMATIC CATEGORY	28. NO. OF STORIES
7. CITY OR TOWN IF RURAL, VICINITY		17. DATE(S) OR PERIOD after 1926	29. BASEMENT YES() NO()
8. DESCRIPTION OF LOCATION		18. STYLE OR DESIGN	30. FOUNDATION MATERIAL
9. COORDINATES UTM LAT LONG		19. ARCHITECT OR ENGINEER	31. WALL CONSTRUCTION Concrete block
10. SITE() BUILDING() STRUCTURE() OBJECT()		20. CONTRACTOR OR BUILDER	32. ROOF TYPE & MATERIAL
11. ON NATIONAL REGISTER YES() NO()		21. ORIGINAL USE, IF APPARENT	33. NO. OF BAYS FRONT SIDE
12. IS IT ELIGIBLE YES() NO()		22. PRESENT USE	34. WALL TREATMENT
13. PART OF ESTAB. DISTRICT YES() NO()		23. OWNERSHIP PUBLIC () PRIVATE ()	35. PLAN SHAPE
14. DISTRICT POTENTIAL YES() NO()		24. OWNER'S NAME AND ADDRESS IF KNOWN	36. CHANGES ADDITION() (EXPLAIN IN ALTERED NO.42) MOVED ()
15. NAME OF ESTABLISHED DISTRICT		25. OPEN TO PUBLIC YES() NO()	37. CONDITION INTERIOR EXTERIOR
16. FURTHER DESCRIPTION OF IMPORTANT FEATURES		26. LOCAL CONTACT PERSON OR ORGANIZATION	38. PRESERVATION UNDERWAY YES() NO()
17. HISTORY AND SIGNIFICANCE Does not appear on 1926 Sanborn Map		27. OTHER SURVEY IN WHICH INCLUDED	39. ENDANGERED BY WHAT YES() NO()
18. DESCRIPTION OF ENVIRONMENT AND OUTBUILDINGS		40. VISIBLE FROM PUBLIC ROAD YES() NO()	
19. SOURCES OF INFORMATION		41. DISTANCE FORM AND FRONTAGE ON ROAD	
20. RETURN THIS FORM WHEN COMPLETED TO: OFFICE OF HISTORIC PRESERVATION IF ADDITIONAL SPACE IS NEEDED, ATTACH SEPARATE SHEET(S) TO THIS FORM		46. PREPARED BY M. Stiritz	
21. P.O. BOX 176 JEFFERSON CITY, MISSOURI 65102		47. ORGANIZATION	
22. 48. DATE 11/87		49. REVISION DATE(S)	

PHOTO MUST

BE PROVIDED





MISSOURI OFFICE OF HISTORIC PRESERVATION

ARCHITECTURAL/HISTORIC INVENTORY SURVEY FORM 10-05-22-1-099-198-000

Tracts

FR-AS-002-042

1. NO.		4. PRESENT LOCAL NAME(S) OR DESIGNATION(S)	
2. COUNTY Franklin		88 FR0069	
3. LOCATION OF NEGATIVES		5. OTHER NAME(S)	
6. SPECIFIC LEGAL LOCATION TOWNSHIP 44 RANGE 1W SECTION 22 IF CITY OR TOWN, STREET ADDRESS 206 W. Third Street		16. THEMATIC CATEGORY	28. NO. OF STORIES 2 1/2
7. CITY OR TOWN IF RURAL, VICINITY		17. DATE(S) OR PERIOD Circa 1910	29. BASEMENT YES (X) NO ()
8. DESCRIPTION OF LOCATION		18. STYLE OR DESIGN Colonial Revival	30. FOUNDATION MATERIAL Stone
9. COORDINATES UTM LAT LONG		19. ARCHITECT OR ENGINEER	31. WALL CONSTRUCTION Brick
10. SITE () BUILDING ()		20. CONTRACTOR OR BUILDER	32. ROOF TYPE & MATERIAL Hipped
11. ON NATIONAL REGISTER YES () NO ()		21. ORIGINAL USE, IF APPARENT Residence	33. NO. OF BAYS FRONT 4 SIDE 5
12. IS IT ELIGIBLE YES () NO ()		22. PRESENT USE Residence	34. WALL TREATMENT Brick
13. PART OF ESTAB. DISTRICT YES () NO ()		23. OWNERSHIP PUBLIC () PRIVATE (X)	35. PLAN SHAPE
14. DISTRICT POTENTIAL YES () NO ()		24. OWNER'S NAME AND ADDRESS IF KNOWN	36. CHANGES ADDITION () (EXPLAIN IN ALTERED () NO. 42) MOVED ()
15. NAME OF ESTABLISHED DISTRICT		25. OPEN TO PUBLIC YES () NO (X)	37. CONDITION INTERIOR EXTERIOR
16. FURTHER DESCRIPTION OF IMPORTANT FEATURES		26. LOCAL CONTACT PERSON OR ORGANIZATION	38. PRESERVATION UNDERWAY YES () NO (X)
17. HISTORY AND SIGNIFICANCE Built between the 1908 and 1916 Sanborn Maps		27. OTHER SURVEY IN WHICH INCLUDED	39. ENDANGERED BY WHAT YES (X) NO ()
18. DESCRIPTION OF ENVIRONMENT AND OUTBUILDINGS		40. VISIBLE FROM PUBLIC ROAD YES (X) NO ()	
19. SOURCES OF INFORMATION		41. DISTANCE FORM AND FRONTAGE ON ROAD	
20. RETURN THIS FORM WHEN COMPLETED TO: OFFICE OF HISTORIC PRESERVATION IF ADDITIONAL SPACE IS NEEDED, ATTACH SEPARATE SHEET(S) TO THIS FORM		42. PHOTO MUST BE PROVIDED	
21. PREPARED BY M. Stiritz		43. ORGANIZATION	
22. DATE		44. REVISION DATE(S)	



MISSOURI OFFICE OF HISTORIC PRESERVATION

ARCHITECTURAL/HISTORIC INVENTORY SURVEY FORM 10-05-22-01-099-197-000

Tracts

F2AS-002-043

1. NO.		4. PRESENT LOCAL NAME(S) OR DESIGNATION(S) 88 FROD 70	
2. COUNTY		5. OTHER NAME(S)	
3. LOCATION OF NEGATIVES			
6. SPECIFIC LEGAL LOCATION TOWNSHIP _____ RANGE _____ SECTION _____ IF CITY OR TOWN, STREET ADDRESS 208 W. Third Street		16. THEMATIC CATEGORY	28. NO. OF STORIES 2
7. CITY OR TOWN IF RURAL, VICINITY		17. DATE(S) OR PERIOD Circa 1905	29. BASEMENT YES(<input checked="" type="checkbox"/>) NO(<input type="checkbox"/>)
8. DESCRIPTION OF LOCATION		18. STYLE OR DESIGN Colonial Revival	30. FOUNDATION MATERIAL Stone
		19. ARCHITECT OR ENGINEER	31. WALL CONSTRUCTION Brick
		20. CONTRACTOR OR BUILDER	32. ROOF TYPE & MATERIAL pyr. hipped/composition
		21. ORIGINAL USE, IF APPARENT Residence	33. NO. OF BAYS FRONT 2 SIDE irregular
		22. PRESENT USE Residence	34. WALL TREATMENT Brick
		23. OWNERSHIP PUBLIC (<input type="checkbox"/>) PRIVATE (<input checked="" type="checkbox"/>)	35. PLAN SHAPE
		24. OWNER'S NAME AND ADDRESS IF KNOWN	36. CHANGES ADDITION(<input type="checkbox"/>) (EXPLAIN IN ALTERED (<input type="checkbox"/>) NO.42) MOVED (<input type="checkbox"/>)
9. COORDINATES UTM LAT _____ LONG _____		25. OPEN TO PUBLIC YES(<input type="checkbox"/>) NO (<input checked="" type="checkbox"/>)	37. CONDITION INTERIOR _____ EXTERIOR _____
10. SITE(<input type="checkbox"/>) STRUCTURE(<input type="checkbox"/>) BUILDING(<input type="checkbox"/>) OBJECT(<input type="checkbox"/>)		26. LOCAL CONTACT PERSON OR ORGANIZATION	38. PRESERVATION UNDERWAY YES(<input type="checkbox"/>) NO(<input checked="" type="checkbox"/>)
11. ON NATIONAL REGISTER YES(<input type="checkbox"/>) NO(<input type="checkbox"/>)	12. IS IT ELIGIBLE YES(<input type="checkbox"/>) NO(<input type="checkbox"/>)	27. OTHER SURVEY IN WHICH INCLUDED	39. ENDANGERED BY WHAT YES(<input type="checkbox"/>) NO(<input checked="" type="checkbox"/>)
13. PART OF ESTAB. DISTRICT YES(<input type="checkbox"/>) NO(<input type="checkbox"/>)	14. DISTRICT POTENTIAL YES(<input type="checkbox"/>) NO(<input type="checkbox"/>)		40. VISIBLE FROM PUBLIC ROAD YES(<input checked="" type="checkbox"/>) NO(<input type="checkbox"/>)
15. NAME OF ESTABLISHED DISTRICT			41. DISTANCE FORM AND FRONTAGE ON ROAD

42. FURTHER DESCRIPTION OF IMPORTANT FEATURES

PHOTO MUST

BE PROVIDED

43. HISTORY AND SIGNIFICANCE

Built between the 1898 and 1908 Sanborn Maps

44. DESCRIPTION OF ENVIRONMENT AND OUTBUILDINGS

45. SOURCES OF INFORMATION

46. PREPARED BY
M. Stiritz

47. ORGANIZATION

RETURN THIS FORM WHEN COMPLETED TO: OFFICE OF HISTORIC PRESERVATION
IF ADDITIONAL SPACE IS NEEDED, ATTACH P.O. BOX 176
SEPARATE SHEET(S) TO THIS FORM JEFFERSON CITY, MISSOURI 65102

48. DATE
11/8749. REVISION
DATE(S)



MISSOURI OFFICE OF HISTORIC PRESERVATION

ARCHITECTURAL/HISTORIC INVENTORY SURVEY FORM 10-05-22-01-099-199-000

1. NO.		4. PRESENT LOCAL NAME(S) OR DESIGNATION(S)	
2. COUNTY Franklin		5. OTHER NAME(S)	
3. LOCATION OF NEGATIVES		089FR0083	
6. SPECIFIC LEGAL LOCATION TOWNSHIP 44 RANGE 1W SECTION 22 IF CITY OR TOWN, STREET ADDRESS 209 W. Third Street		16. THEMATIC CATEGORY	28. NO. OF STORIES 1 1/2
7. CITY OR TOWN IF RURAL, VICINITY		17. DATE(S) OR PERIOD Circa 1890	29. BASEMENT YES (X) NO ()
8. DESCRIPTION OF LOCATION		18. STYLE OR DESIGN	30. FOUNDATION MATERIAL Stone
		19. ARCHITECT OR ENGINEER	31. WALL CONSTRUCTION Brick
		20. CONTRACTOR OR BUILDER	32. ROOF TYPE & MATERIAL Gable/metal
		21. ORIGINAL USE, IF APPARENT Residence	33. NO. OF BAYS FRONT 3 SIDE 2
		22. PRESENT USE Residence	34. WALL TREATMENT Brick
		23. OWNERSHIP PUBLIC () PRIVATE (X)	35. PLAN SHAPE
		24. OWNER'S NAME AND ADDRESS IF KNOWN	36. CHANGES ADDITION () (EXPLAIN IN ALTERED) NO. 42) MOVED ()
9. COORDINATES UTM LAT LONG		25. OPEN TO PUBLIC YES () NO (X)	37. CONDITION INTERIOR EXTERIOR
10. SITE () BUILDING ()	STRUCTURE () OBJECT ()	26. LOCAL CONTACT PERSON OR ORGANIZATION	38. PRESERVATION UNDERWAY YES () NO (X)
11. ON NATIONAL REGISTER YES (X) NO ()	12. IS IT ELIGIBLE YES () NO ()	27. OTHER SURVEY IN WHICH INCLUDED	39. ENDANGERED BY WHAT YES () NO (X)
13. PART OF ESTAB. DISTRICT YES () NO ()	14. DISTRICT POTENTIAL YES () NO ()		40. VISIBLE FROM PUBLIC ROAD YES (X) NO ()
15. NAME OF ESTABLISHED DISTRICT Washington Downtown H.D.			41. DISTANCE FORM AND FRONTAGE ON ROAD
42. FURTHER DESCRIPTION OF IMPORTANT FEATURES		PHOTO MUST BE PROVIDED	

43. HISTORY AND SIGNIFICANCE

Appears on 1893 Sanborn Map

44. DESCRIPTION OF ENVIRONMENT AND OUTBUILDINGS

45. SOURCES OF INFORMATION

46. PREPARED BY
M. Stiritz

47. ORGANIZATION

RETURN THIS FORM WHEN COMPLETED TO: OFFICE OF HISTORIC PRESERVATION
IF ADDITIONAL SPACE IS NEEDED, ATTACH
SEPARATE SHEET(S) TO THIS FORM P.O. BOX 176
JEFFERSON CITY, MISSOURI 6510248. DATE
11/8749. REVISION
DATE(S)



MISSOURI OFFICE OF HISTORIC PRESERVATION
ARCHITECTURAL/HISTORIC INVENTORY SURVEY FORM 10-5-22-02-099-057-000

F2-05-002-045

1. NO.		4. PRESENT LOCAL NAME(S) OR DESIGNATION(S) Cedar Valley Memorial Chapel 88FR0071	
2. COUNTY Franklin		5. OTHER NAME(S)	
3. LOCATION OF NEGATIVES			
6. SPECIFIC LEGAL LOCATION TOWNSHIP 44 RANGE 1W SECTION 22 IF CITY OR TOWN, STREET ADDRESS 404 W. Third Street		16. THEMATIC CATEGORY	
7. CITY OR TOWN IF RURAL, VICINITY		17. DATE(S) OR PERIOD Circa 1920	
8. DESCRIPTION OF LOCATION		18. STYLE OR DESIGN	
		19. ARCHITECT OR ENGINEER	
		20. CONTRACTOR OR BUILDER	
		21. ORIGINAL USE, IF APPARENT	
		22. PRESENT USE	
		23. OWNERSHIP PUBLIC () PRIVATE ()	
		24. OWNER'S NAME AND ADDRESS IF KNOWN	
9. COORDINATES UTM LAT LONG		25. OPEN TO PUBLIC YES () NO ()	
10. SITE () BUILDING (x) STRUCTURE () OBJECT ()		26. LOCAL CONTACT PERSON OR ORGANIZATION	
11. ON NATIONAL YES () REGISTER NO (x)		27. OTHER SURVEY IN WHICH INCLUDED	
12. IS IT YES () ELIGIBLE NO ()			
13. PART OF YES () ESTAB. DISTRICT NO (x)			
14. DISTRICT YES () POTENTIAL NO ()			
15. NAME OF ESTABLISHED DISTRICT			
42. FURTHER DESCRIPTION OF IMPORTANT FEATURES Yellow brick building with white brick accents above window openings. Main entry sits on an angel. Cross		28. NO. OF STORIES 2	
		29. BASEMENT YES (x) NO ()	
		30. FOUNDATION MATERIAL Concrete	
		31. WALL CONSTRUCTION Masonry	
		32. ROOF TYPE & MATERIAL Flat/composition	
		33. NO. OF BAYS FRONT 6 SIDE 4	
		34. WALL TREATMENT Brick	
		35. PLAN SHAPE Irregular	
		36. CHANGES ADDITION (x) (EXPLAIN IN ALTERED () NO. 42) MOVED ()	
		37. CONDITION INTERIOR EXTERIOR good	
		38. PRESERVATION YES () UNDERWAY NO (x)	
		39. ENDANGERED YES () BY WHAT NO (x)	
		40. VISIBLE FROM YES (x) PUBLIC ROAD NO ()	
		41. DISTANCE FROM AND FRONTAGE ON ROAD Adjacent to sidewalk	
43. HISTORY AND SIGNIFICANCE Built by Otto Family as a funeral parlor. Present use is as a "selection room" on the first floor for funeral accessories and as an apartment on the second floor. First appears on 1926 Sanborn Map.		PHOTO MUST BE PROVIDED	
44. DESCRIPTION OF ENVIRONMENT AND OUTBUILDINGS First masonry addition on east elevation also attaches to 303 Cedar Street entry to chapel. First attached masonry garage on north elevation.			
45. SOURCES OF INFORMATION Sanborn Ins. Map 1926		46. PREPARED BY Maureen Jones	
		47. ORGANIZATION	
RETURN THIS FORM WHEN COMPLETED TO: OFFICE OF HISTORIC PRESERVATION IF ADDITIONAL SPACE IS NEEDED, ATTACH P.O. BOX 176 SEPARATE SHEET(S) TO THIS FORM JEFFERSON CITY, MISSOURI 65102		48. DATE 11/87	
		49. REVISION DATE(S)	

404 W. Third Street
Washington, MO

42. (continued)

motif of white brick above second floor windows. White and yellow brick mark crenelated parapet. Angeled bay is crowned by concrete urn and brick crenelet. White terra cotta console table overhangs entries.



MISSOURI OFFICE OF HISTORIC PRESERVATION

ARCHITECTURAL/HISTORIC INVENTORY SURVEY FORM

F-2-A-002.016/98

1. NO.		4. PRESENT LOCAL NAME(S) OR DESIGNATION(S) 88FR 0072	
2. COUNTY		5. OTHER NAME(S)	
3. LOCATION OF NEGATIVES			

6. SPECIFIC LEGAL LOCATION TOWNSHIP _____ RANGE _____ SECTION _____ IF CITY OR TOWN, STREET ADDRESS 409 W. Third Street	16. THEMATIC CATEGORY	28. NO. OF STORIES 1 1/2
	17. DATE(S) OR PERIOD	29. BASEMENT YES(<input checked="" type="checkbox"/>) NO()
	18. STYLE OR DESIGN	30. FOUNDATION MATERIAL stone
	19. ARCHITECT OR ENGINEER	31. WALL CONSTRUCTION brick
7. CITY OR TOWN IF RURAL, VICINITY	20. CONTRACTOR OR BUILDER	32. ROOF TYPE & MATERIAL hip
	21. ORIGINAL USE, IF APPARENT residence	33. NO. OF BAYS FRONT 3 SIDE 2
	22. PRESENT USE residence	34. WALL TREATMENT
	23. OWNERSHIP PUBLIC () PRIVATE (<input checked="" type="checkbox"/>)	35. PLAN SHAPE
8. DESCRIPTION OF LOCATION	24. OWNER'S NAME AND ADDRESS IF KNOWN	36. CHANGES ADDITION() (EXPLAIN IN ALTERED () NO. 42) MOVED ()
	25. OPEN TO PUBLIC YES() NO (<input checked="" type="checkbox"/>)	37. CONDITION INTERIOR _____ EXTERIOR _____
	26. LOCAL CONTACT PERSON OR ORGANIZATION	38. PRESERVATION UNDERWAY YES() NO()
	27. OTHER SURVEY IN WHICH INCLUDED	39. ENDANGERED BY WHAT YES() NO()
9. COORDINATES LAT _____ LONG _____ UTM _____	40. VISIBLE FROM PUBLIC ROAD YES() NO()	41. DISTANCE FROM AND FRONTAGE ON ROAD
10. SITE() BUILDING() STRUCTURE() OBJECT()		
11. ON NATIONAL REGISTER YES() NO()		
12. IS IT ELIGIBLE YES() NO()		
13. PART OF ESTAB. DISTRICT YES() NO()		
14. DISTRICT POTENTIAL YES() NO()		
15. NAME OF ESTABLISHED DISTRICT		
42. FURTHER DESCRIPTION OF IMPORTANT FEATURES		PHOTO MUST BE PROVIDED
43. HISTORY AND SIGNIFICANCE		
44. DESCRIPTION OF ENVIRONMENT AND OUTBUILDINGS		
45. SOURCES OF INFORMATION		46. PREPARED BY M. Stiritz
		47. ORGANIZATION
RETURN THIS FORM WHEN COMPLETED TO: OFFICE OF HISTORIC PRESERVATION IF ADDITIONAL SPACE IS NEEDED, ATTACH SEPARATE SHEET(S) TO THIS FORM P.O. BOX 176 JEFFERSON CITY, MISSOURI 65102		48. DATE 7/88
		49. REVISION DATE(S)



MISSOURI OFFICE OF HISTORIC PRESERVATION

ARCHITECTURAL/HISTORIC INVENTORY SURVEY FORM

FR-AS-002-0417

1. NO.		4. PRESENT LOCAL NAME(S) OR DESIGNATION(S)	
2. COUNTY		5. OTHER NAME(S)	
3. LOCATION OF NEGATIVES		88FR0073	
6. SPECIFIC LEGAL LOCATION TOWNSHIP RANGE SECTION IF CITY OR TOWN, STREET ADDRESS 410 W. Third		16. THEMATIC CATEGORY	28. NO. OF STORIES 2
7. CITY OR TOWN IF RURAL, VICINITY		17. DATE(S) OR PERIOD C 1920	29. BASEMENT YES(x) NO ()
8. DESCRIPTION OF LOCATION		18. STYLE OR DESIGN	30. FOUNDATION MATERIAL
		19. ARCHITECT OR ENGINEER	31. WALL CONSTRUCTION brick
		20. CONTRACTOR OR BUILDER	32. ROOF TYPE & MATERIAL
		21. ORIGINAL USE, IF APPARENT apartment	33. NO. OF BAYS FRONT 5 SIDE 6
		22. PRESENT USE apartment	34. WALL TREATMENT
		23. OWNERSHIP PUBLIC () PRIVATE (x)	35. PLAN SHAPE
		24. OWNER'S NAME AND ADDRESS IF KNOWN	36. CHANGES ADDITION() (EXPLAIN IN ALTERED () NO.42) MOVED ()
9. COORDINATES UTM LAT LONG		25. OPEN TO PUBLIC YES() NO ()	37. CONDITION INTERIOR EXTERIOR
10. SITE() STRUCTURE() BUILDING() OBJECT()		26. LOCAL CONTACT PERSON OR ORGANIZATION	38. PRESERVATION UNDERWAY YES() NO()
11. ON NATIONAL YES() REGISTER NO()	12. IS IT YES() ELIGIBLE NO()	27. OTHER SURVEY IN WHICH INCLUDED	39. ENDANGERED YES() BY WHAT NO()
13. PART OF YES() ESTAB. DISTRICT NO()	14. DISTRICT YES() POTENTIAL NO()		40. VISIBLE FROM YES() PUBLIC ROAD NO()
15. NAME OF ESTABLISHED DISTRICT			41. DISTANCE FORM AND FRONTAGE ON ROAD
42. FURTHER DESCRIPTION OF IMPORTANT FEATURES			PHOTO MUST BE PROVIDED
43. HISTORY AND SIGNIFICANCE			
44. DESCRIPTION OF ENVIRONMENT AND OUTBUILDINGS			
45. SOURCES OF INFORMATION			46. PREPARED BY M. Stiritz
			47. ORGANIZATION
RETURN THIS FORM WHEN COMPLETED TO: OFFICE OF HISTORIC PRESERVATION IF ADDITIONAL SPACE IS NEEDED, ATTACH P.O. BOX 176 SEPARATE SHEET(S) TO THIS FORM JEFFERSON CITY, MISSOURI 65102			48. DATE 7/88
			49. REVISION DATE(S)



MISSOURI OFFICE OF HISTORIC PRESERVATION

ARCHITECTURAL/HISTORIC INVENTORY SURVEY FORM

82-As-002-048

1. NO.		4. PRESENT LOCAL NAME(S) OR DESIGNATION(S) <div style="text-align: right;">88 FROD74</div>	
2. COUNTY		5. OTHER NAME(S)	
3. LOCATION OF NEGATIVES			

6. SPECIFIC LEGAL LOCATION TOWNSHIP _____ RANGE _____ SECTION _____ IF CITY OR TOWN, STREET ADDRESS <div style="text-align: center;">415 W. third Street</div>	16. THEMATIC CATEGORY	28. NO OF STORIES 1 1/2	
	17. DATE(S) OR PERIOD	29. BASEMENT YES() NO()	
	18. STYLE OR DESIGN	30. FOUNDATION MATERIAL	
	19. ARCHITECT OR ENGINEER	31. WALL CONSTRUCTION tile	
	20. CONTRACTOR OR BUILDER	32. ROOF TYPE & MATERIAL gable	
	21. ORIGINAL USE, IF APPARENT	33. NO. OF BAYS FRONT 2 SIDE 2	
	22. PRESENT USE	34. WALL TREATMENT brick	
	23. OWNERSHIP PUBLIC () PRIVATE ()	35. PLAN SHAPE	
24. OWNER'S NAME AND ADDRESS IF KNOWN	36. CHANGES ADDITION() (EXPLAIN IN ALTERED () NO.42) MOVED ()	37. CONDITION INTERIOR _____ EXTERIOR _____	
	38. PRESERVATION UNDERWAY YES() NO()	39. ENDANGERED BY WHAT YES() NO()	
	40. VISIBLE FROM PUBLIC ROAD YES() NO()	41. DISTANCE FORM AND FRONTAGE ON ROAD	
	42. FURTHER DESCRIPTION OF IMPORTANT FEATURES		
43. HISTORY AND SIGNIFICANCE		PHOTO MUST BE PROVIDED	
44. DESCRIPTION OF ENVIRONMENT AND OUTBUILDINGS			
45. SOURCES OF INFORMATION		46. PREPARED BY M. Stiritz	
47. ORGANIZATION		48. DATE	
49. REVISION DATE(S)		7/88	

RETURN THIS FORM WHEN COMPLETED TO: OFFICE OF HISTORIC PRESERVATION
 IF ADDITIONAL SPACE IS NEEDED, ATTACH P.O. BOX 176
 SEPARATE SHEET(S) TO THIS FORM JEFFERSON CITY, MISSOURI 65102



MISSOURI OFFICE OF HISTORIC PRESERVATION ARCHITECTURAL/HISTORIC INVENTORY SURVEY FORM

201
FR-AS-002-049

1. NO.		4. PRESENT LOCAL NAME(S) OR DESIGNATION(S) 88FR0075	
2. COUNTY		5. OTHER NAME(S)	
3. LOCATION OF NEGATIVES			
6. SPECIFIC LEGAL LOCATION TOWNSHIP _____ RANGE _____ SECTION _____ IF CITY OR TOWN, STREET ADDRESS 416 W. Third Street		16. THEMATIC CATEGORY	28. NO. OF STORIES 1 1/2
7. CITY OR TOWN IF RURAL, VICINITY		17. DATE(S) OR PERIOD C 1920	29. BASEMENT YES() NO()
8. DESCRIPTION OF LOCATION		18. STYLE OR DESIGN	30. FOUNDATION MATERIAL stone
		19. ARCHITECT OR ENGINEER	31. WALL CONSTRUCTION frame
		20. CONTRACTOR OR BUILDER	32. ROOF TYPE & MATERIAL hip/asphalt
		21. ORIGINAL USE, IF APPARENT residence	33. NO. OF BAYS FRONT SIDE
		22. PRESENT USE residence	34. WALL TREATMENT clapboard
		23. OWNERSHIP PUBLIC () PRIVATE ()	35. PLAN SHAPE
		24. OWNER'S NAME AND ADDRESS IF KNOWN	36. CHANGES ADDITION() (EXPLAIN IN ALTERED () NO.42) MOVED ()
9. COORDINATES UTM LAT _____ LONG _____		25. OPEN TO PUBLIC YES() NO ()	37. CONDITION INTERIOR _____ EXTERIOR _____
10. SITE() BUILDING() STRUCTURE() OBJECT()		26. LOCAL CONTACT PERSON OR ORGANIZATION	38. PRESERVATION UNDERWAY YES() NO()
11. ON NATIONAL REGISTER YES() NO()	12. IS IT ELIGIBLE YES() NO()	27. OTHER SURVEY IN WHICH INCLUDED	39. ENDANGERED BY WHAT YES() NO()
13. PART OF ESTAB. DISTRICT YES() NO()	14. DISTRICT POTENTIAL YES() NO()		40. VISIBLE FROM PUBLIC ROAD YES() NO()
15. NAME OF ESTABLISHED DISTRICT			41. DISTANCE FORM AND FRONTAGE ON ROAD
42. FURTHER DESCRIPTION OF IMPORTANT FEATURES			PHOTO MUST BE PROVIDED
43. HISTORY AND SIGNIFICANCE Constructal after the 1916 Sanborn Map			
44. DESCRIPTION OF ENVIRONMENT AND OUTBUILDINGS			
45. SOURCES OF INFORMATION			46. PREPARED BY M. Stiritz
			47. ORGANIZATION
RETURN THIS FORM WHEN COMPLETED TO: OFFICE OF HISTORIC PRESERVATION IF ADDITIONAL SPACE IS NEEDED, ATTACH SEPARATE SHEET(S) TO THIS FORM			48. DATE 7/88
			49. REVISION DATE(S)



MISSOURI OFFICE OF HISTORIC PRESERVATION

ARCHITECTURAL/HISTORIC INVENTORY SURVEY FORM

202
F12-95 002-050

1. NO.		4. PRESENT LOCAL NAME(S) OR DESIGNATION(S) 88 FROD 76	
2. COUNTY		5. OTHER NAME(S)	
3. LOCATION OF NEGATIVES			
6. SPECIFIC LEGAL LOCATION TOWNSHIP _____ RANGE _____ SECTION _____ IF CITY OR TOWN, STREET ADDRESS 418 W. third Street		16. THEMATIC CATEGORY	
7. CITY OR TOWN IF RURAL, VICINITY		17. DATE(S) OR PERIOD	
8. DESCRIPTION OF LOCATION		18. STYLE OR DESIGN	
		19. ARCHITECT OR ENGINEER	
		20. CONTRACTOR OR BUILDER	
		21. ORIGINAL USE, IF APPARENT residence	
		22. PRESENT USE residence	
		23. OWNERSHIP PUBLIC () PRIVATE ()	
		24. OWNER'S NAME AND ADDRESS IF KNOWN	
9. COORDINATES UTM LAT _____ LONG _____		25. OPEN TO PUBLIC YES () NO ()	
10. SITE () STRUCTURE () BUILDING () OBJECT ()		26. LOCAL CONTACT PERSON OR ORGANIZATION	
11. ON NATIONAL YES () REGISTER NO ()		27. OTHER SURVEY IN WHICH INCLUDED	
12. IS IT YES () ELIGIBLE NO ()			
13. PART OF YES () ESTAB. DISTRICT NO ()		28. NO. OF STORIES 1 1/2	
14. DISTRICT YES () POTENTIAL NO ()		29. BASEMENT YES () NO ()	
15. NAME OF ESTABLISHED DISTRICT		30. FOUNDATION MATERIAL stone	
		31. WALL CONSTRUCTION brick	
		32. ROOF TYPE & MATERIAL gable/asphalt	
		33. NO. OF BAYS FRONT 5 SIDE 2	
		34. WALL TREATMENT	
		35. PLAN SHAPE	
		36. CHANGES ADDITION () (EXPLAIN IN ALTERED () NO. 42) MOVED ()	
		37. CONDITION INTERIOR _____ EXTERIOR _____	
		38. PRESERVATION YES () UNDERWAY NO ()	
		39. ENDANGERED YES () BY WHAT NO ()	
		40. VISIBLE FROM YES () PUBLIC ROAD NO ()	
		41. DISTANCE FORM AND FRONTAGE ON ROAD	
42. FURTHER DESCRIPTION OF IMPORTANT FEATURES		PHOTO MUST BE PROVIDED	
43. HISTORY AND SIGNIFICANCE			
44. DESCRIPTION OF ENVIRONMENT AND OUTBUILDINGS			
45. SOURCES OF INFORMATION		46. PREPARED BY M. Stiritz	
		47. ORGANIZATION	
RETURN THIS FORM WHEN COMPLETED TO: OFFICE OF HISTORIC PRESERVATION IF ADDITIONAL SPACE IS NEEDED, ATTACH SEPARATE SHEET(S) TO THIS FORM		48. DATE 7/88	
		49. REVISION DATE(S)	

OFFICE OF HISTORIC PRESERVATION
P.O. BOX 176
JEFFERSON CITY, MISSOURI 65102



MISSOURI OFFICE OF HISTORIC PRESERVATION ARCHITECTURAL/HISTORIC INVENTORY SURVEY FORM

FR AS 002-051

1. NO.		4. PRESENT LOCAL NAME(S) OR DESIGNATION(S) 88FR0077	
2. COUNTY		5. OTHER NAME(S)	
3. LOCATION OF NEGATIVES			

6. SPECIFIC LEGAL LOCATION TOWNSHIP _____ RANGE _____ SECTION _____ IF CITY OR TOWN, STREET ADDRESS 419 W. third Street	16. THEMATIC CATEGORY 17. DATE(S) OR PERIOD C 1905	28. NO. OF STORIES 2 29. BASEMENT YES(<input checked="" type="checkbox"/>) NO(<input type="checkbox"/>) 30. FOUNDATION MATERIAL stone
7. CITY OR TOWN IF RURAL, VICINITY	18. STYLE OR DESIGN 19. ARCHITECT OR ENGINEER 20. CONTRACTOR OR BUILDER 21. ORIGINAL USE, IF APPARENT residence	31. WALL CONSTRUCTION brick 32. ROOF TYPE & MATERIAL gable/metal
8. DESCRIPTION OF LOCATION	22. PRESENT USE residence	33. NO. OF SAYS FRONT 2 SIDE 2
	23. OWNERSHIP PUBLIC (<input type="checkbox"/>) PRIVATE (<input checked="" type="checkbox"/>)	34. WALL TREATMENT
	24. OWNER'S NAME AND ADDRESS IF KNOWN	35. PLAN SHAPE
	25. OPEN TO PUBLIC YES(<input type="checkbox"/>) NO(<input checked="" type="checkbox"/>)	36. CHANGES ADDITION() (EXPLAIN IN ALTERED () NO.42) MOVED ()
9. COORDINATES UTM LAT _____ LONG _____	26. LOCAL CONTACT PERSON OR ORGANIZATION	37. CONDITION INTERIOR _____ EXTERIOR _____
10. SITE() BUILDING() STRUCTURE() OBJECT()	27. OTHER SURVEY IN WHICH INCLUDED	38. PRESERVATION UNDERWAY YES() NO(<input type="checkbox"/>)
11. ON NATIONAL REGISTER YES() NO(<input type="checkbox"/>)		39. ENDANGERED BY WHAT YES() NO(<input type="checkbox"/>)
13. PART OF ESTAB. DISTRICT YES() NO(<input type="checkbox"/>)		40. VISIBLE FROM PUBLIC ROAD YES() NO(<input type="checkbox"/>)
14. DISTRICT POTENTIAL YES() NO(<input type="checkbox"/>)		41. DISTANCE FORM AND FRONTAGE ON ROAD
15. NAME OF ESTABLISHED DISTRICT		

42. FURTHER DESCRIPTION OF IMPORTANT FEATURES

PHOTO MUST
BE PROVIDED

43. HISTORY AND SIGNIFICANCE

Constructed after the 1898 Sanborn Map

44. DESCRIPTION OF ENVIRONMENT AND OUTBUILDINGS

45. SOURCES OF INFORMATION

46. PREPARED BY

M. Stiritz

 47. ORGANIZATION

48. DATE **7/78**
 49. REVISION DATE(S)

RETURN THIS FORM WHEN COMPLETED TO: OFFICE OF HISTORIC PRESERVATION
 IF ADDITIONAL SPACE IS NEEDED, ATTACH SEPARATE SHEET(S) TO THIS FORM
 P.O. BOX 176
 JEFFERSON CITY, MISSOURI 65102



MISSOURI OFFICE OF HISTORIC PRESERVATION

ARCHITECTURAL/HISTORIC INVENTORY SURVEY FORM

FD-AS-002-052

1. NO.		4. PRESENT LOCAL NAME(S) OR DESIGNATION(S) 88FR0078	
2. COUNTY		5. OTHER NAME(S)	
3. LOCATION OF NEGATIVES			
6. SPECIFIC LEGAL LOCATION TOWNSHIP _____ RANGE _____ SECTION _____ IF CITY OR TOWN, STREET ADDRESS 421 W. 3rd Street		16. THEMATIC CATEGORY	28. NO. OF STORIES 1 1/2
7. CITY OR TOWN IF RURAL, VICINITY		17. DATE(S) OR PERIOD C 1910-20	29. BASEMENT YES(<input checked="" type="checkbox"/>) NO()
8. DESCRIPTION OF LOCATION		18. STYLE OR DESIGN	30. FOUNDATION MATERIAL
		19. ARCHITECT OR ENGINEER	31. WALL CONSTRUCTION Brick
		20. CONTRACTOR OR BUILDER	32. ROOF TYPE & MATERIAL Hip-asphalt
		21. ORIGINAL USE, IF APPARENT	33. NO. OF BAYS FRONT SIDE 3
		22. PRESENT USE Residence	34. WALL TREATMENT
		23. OWNERSHIP PUBLIC () PRIVATE (<input checked="" type="checkbox"/>)	35. PLAN SHAPE
		24. OWNER'S NAME AND ADDRESS IF KNOWN	36. CHANGES ADDITION() (EXPLAIN IN ALTERED () NO.42) MOVED ()
9. COORDINATES UTM LAT _____ LONG _____		25. OPEN TO PUBLIC YES() NO (<input checked="" type="checkbox"/>)	37. CONDITION INTERIOR _____ EXTERIOR _____
10. SITE() BUILDING()	STRUCTURE() OBJECT()	26. LOCAL CONTACT PERSON OR ORGANIZATION	38. PRESERVATION UNDERWAY YES() NO()
11. ON NATIONAL REGISTER YES() NO()	12. IS IT ELIGIBLE YES() NO()	27. OTHER SURVEY IN WHICH INCLUDED	39. ENDANGERED BY WHAT YES() NO()
13. PART OF ESTAB. DISTRICT YES() NO()	14. DISTRICT POTENTIAL YES() NO()		40. VISIBLE FROM PUBLIC ROAD YES() NO()
15. NAME OF ESTABLISHED DISTRICT			41. DISTANCE FORM AND FRONTAGE ON ROAD
42. FURTHER DESCRIPTION OF IMPORTANT FEATURES		PHOTO MUST BE PROVIDED	
43. HISTORY AND SIGNIFICANCE			
44. DESCRIPTION OF ENVIRONMENT AND OUTBUILDINGS			
45. SOURCES OF INFORMATION		46. PREPARED BY M. Stiritz	
		47. ORGANIZATION	
RETURN THIS FORM WHEN COMPLETED TO: OFFICE OF HISTORIC PRESERVATION IF ADDITIONAL SPACE IS NEEDED, ATTACH SEPARATE SHEET(S) TO THIS FORM		48. DATE 6/88	49. REVISION DATE(S)

 P.O. BOX 176
 JEFFERSON CITY, MISSOURI 65102



MISSOURI OFFICE OF HISTORIC PRESERVATION

ARCHITECTURAL/HISTORIC INVENTORY SURVEY FORM

FE-AS-002-053

1. NO.		4. PRESENT LOCAL NAME(S) OR DESIGNATION(S)	
2. COUNTY		5. OTHER NAME(S) <i>not entered</i>	
3. LOCATION OF NEGATIVES			
6. SPECIFIC LEGAL LOCATION TOWNSHIP _____ RANGE _____ SECTION _____ IF CITY OR TOWN, STREET ADDRESS 422 W. Third Street		16. THEMATIC CATEGORY	28. NO. OF STORIES
7. CITY OR TOWN IF RURAL, VICINITY		17. DATE(S) OR PERIOD	29. BASEMENT YES() NO()
8. DESCRIPTION OF LOCATION		18. STYLE OR DESIGN	30. FOUNDATION MATERIAL
		19. ARCHITECT OR ENGINEER	31. WALL CONSTRUCTION
		20. CONTRACTOR OR BUILDER	32. ROOF TYPE & MATERIAL
		21. ORIGINAL USE, IF APPARENT	33. NO. OF BAYS FRONT SIDE
		22. PRESENT USE	34. WALL TREATMENT
		23. OWNERSHIP PUBLIC () PRIVATE ()	35. PLAN SHAPE
		24. OWNER'S NAME AND ADDRESS IF KNOWN	36. CHANGES ADDITION() (EXPLAIN IN ALTERED () NO.42) MOVED ()
9. COORDINATES UTM LAT _____ LONG _____		25. OPEN TO PUBLIC YES() NO()	37. CONDITION INTERIOR EXTERIOR
10. SITE() BUILDING()	STRUCTURE() OBJECT()	26. LOCAL CONTACT PERSON OR ORGANIZATION	38. PRESERVATION UNDERWAY YES() NO()
11. ON NATIONAL REGISTER YES() NO()	12. IS IT ELIGIBLE YES() NO()	27. OTHER SURVEY IN WHICH INCLUDED	39. ENDANGERED BY WHAT YES() NO()
13. PART OF ESTAB. DISTRICT YES() NO()	14. DISTRICT POTENTIAL YES() NO()		40. VISIBLE FROM PUBLIC ROAD YES() NO()
15. NAME OF ESTABLISHED DISTRICT			41. DISTANCE FROM AND FRONTAGE ON ROAD
42. FURTHER DESCRIPTION OF IMPORTANT FEATURES			PHOTO MUST BE PROVIDED
43. HISTORY AND SIGNIFICANCE			
44. DESCRIPTION OF ENVIRONMENT AND OUTBUILDINGS			
45. SOURCES OF INFORMATION			46. PREPARED BY M. Stiritz
			47. ORGANIZATION
RETURN THIS FORM WHEN COMPLETED TO: OFFICE OF HISTORIC PRESERVATION IF ADDITIONAL SPACE IS NEEDED, ATTACH SEPARATE SHEET(S) TO THIS FORM			48. DATE 7/88
			49. REVISION DATE(S)

P.O. BOX 176
JEFFERSON CITY, MISSOURI 65102



MISSOURI OFFICE OF HISTORIC PRESERVATION

ARCHITECTURAL/HISTORIC INVENTORY SURVEY FORM

FR-AS 002-054

1. NO.		4. PRESENT LOCAL NAME(S) OR DESIGNATION(S)	
2. COUNTY		88FR0079	
3. LOCATION OF NEGATIVES		5. OTHER NAME(S)	
6. SPECIFIC LEGAL LOCATION TOWNSHIP _____ RANGE _____ SECTION _____ IF CITY OR TOWN, STREET ADDRESS 427 W. 3rd Street		16. THEMATIC CATEGORY	
7. CITY OR TOWN IF RURAL, VICINITY		17. DATE(S) OR PERIOD C 1910-20	
8. DESCRIPTION OF LOCATION		18. STYLE OR DESIGN	
		19. ARCHITECT OR ENGINEER	
		20. CONTRACTOR OR BUILDER	
		21. ORIGINAL USE, IF APPARENT Residence	
		22. PRESENT USE Residence	
		23. OWNERSHIP PUBLIC () PRIVATE (x)	
		24. OWNER'S NAME AND ADDRESS IF KNOWN	
9. COORDINATES UTM LAT _____ LONG _____		25. OPEN TO PUBLIC YES () NO (x)	
10. SITE () STRUCTURE () BUILDING () OBJECT ()		26. LOCAL CONTACT PERSON OR ORGANIZATION	
11. ON NATIONAL YES () REGISTER NO ()		27. OTHER SURVEY IN WHICH INCLUDED	
12. IS IT YES () ELIGIBLE NO ()			
13. PART OF YES () ESTAB. DISTRICT NO ()		40. VISIBLE FROM YES () PUBLIC ROAD NO ()	
14. DISTRICT YES () POTENTIAL NO ()		41. DISTANCE FORM AND FRONTAGE ON ROAD	
15. NAME OF ESTABLISHED DISTRICT			
42. FURTHER DESCRIPTION OF IMPORTANT FEATURES		PHOTO MUST BE PROVIDED	
43. HISTORY AND SIGNIFICANCE			
44. DESCRIPTION OF ENVIRONMENT AND OUTBUILDINGS			
45. SOURCES OF INFORMATION		46. PREPARED BY M. Stiritz	
		47. ORGANIZATION	
RETURN THIS FORM WHEN COMPLETED TO: IF ADDITIONAL SPACE IS NEEDED, ATTACH SEPARATE SHEET(S) TO THIS FORM		48. DATE	
OFFICE OF HISTORIC PRESERVATION P.O. BOX 176 JEFFERSON CITY, MISSOURI 65102		49. REVISION DATE(S)	



MISSOURI OFFICE OF HISTORIC PRESERVATION

ARCHITECTURAL/HISTORIC INVENTORY SURVEY FORM

FR-AS 002-055

207

1. NO.		4. PRESENT LOCAL NAME(S) OR DESIGNATION(S) 88 FRODO	
2. COUNTY		5. OTHER NAME(S)	
3. LOCATION OF NEGATIVES			
6. SPECIFIC LEGAL LOCATION TOWNSHIP _____ RANGE _____ SECTION _____ IF CITY OR TOWN, STREET ADDRESS 428 W. 3rd Street		16. THEMATIC CATEGORY	
7. CITY OR TOWN IF RURAL, VICINITY		17. DATE(S) OR PERIOD C 1905	
8. DESCRIPTION OF LOCATION		18. STYLE OR DESIGN	
		19. ARCHITECT OR ENGINEER	
		20. CONTRACTOR OR BUILDER	
		21. ORIGINAL USE, IF APPARENT Residence	
		22. PRESENT USE Residence	
		23. OWNERSHIP PUBLIC () PRIVATE (x)	
		24. OWNER'S NAME AND ADDRESS IF KNOWN	
9. COORDINATES UTM LAT _____ LONG _____		25. OPEN TO PUBLIC YES () NO (x)	
10. SITE () BUILDING () STRUCTURE () OBJECT ()		26. LOCAL CONTACT PERSON OR ORGANIZATION	
11. ON NATIONAL REGISTER YES () NO ()		27. OTHER SURVEY IN WHICH INCLUDED	
12. IS IT ELIGIBLE YES () NO ()			
13. PART OF ESTAB. DISTRICT YES () NO ()			
14. DISTRICT POTENTIAL YES () NO ()			
15. NAME OF ESTABLISHED DISTRICT			
42. FURTHER DESCRIPTION OF IMPORTANT FEATURES		PHOTO MUST BE PROVIDED	

43. HISTORY AND SIGNIFICANCE

44. DESCRIPTION OF ENVIRONMENT AND OUTBUILDINGS

45. SOURCES OF INFORMATION

46. PREPARED BY
M. Stiritz

47. ORGANIZATION

RETURN THIS FORM WHEN COMPLETED TO: OFFICE OF HISTORIC PRESERVATION
IF ADDITIONAL SPACE IS NEEDED ATTACH P.O. BOX 176
SEPARATE SHEETS TO THIS FORM JEFFERSON CITY, MISSOURI 65102

48. DATE

49. REVISION DATE(S)



MISSOURI OFFICE OF HISTORIC PRESERVATION

ARCHITECTURAL/HISTORIC INVENTORY SURVEY FORM

208
FR-AS-002-056

1. NO.		4. PRESENT LOCAL NAME(S) OR DESIGNATION(S) 88 FROOST	
2. COUNTY		5. OTHER NAME(S)	
3. LOCATION OF NEGATIVES			
6. SPECIFIC LEGAL LOCATION TOWNSHIP _____ RANGE _____ SECTION _____ IF CITY OR TOWN, STREET ADDRESS 502 W. Third Street		16. THEMATIC CATEGORY	28. NO. OF STORIES 2 1/2
		17. DATE(S) OR PERIOD C 1900	29. BASEMENT YES(<input checked="" type="checkbox"/>) NO ()
7. CITY OR TOWN IF RURAL, VICINITY		18. STYLE OR DESIGN Queen Anne	30. FOUNDATION MATERIAL limestone
8. DESCRIPTION OF LOCATION		19. ARCHITECT OR ENGINEER	31. WALL CONSTRUCTION masonry
		20. CONTRACTOR OR BUILDER	32. ROOF TYPE & MATERIAL gable/hip/metal
		21. ORIGINAL USE, IF APPARENT residential	33. NO. OF BAYS FRONT 2 SIDE 4
		22. PRESENT USE residential	34. WALL TREATMENT brick
		23. OWNERSHIP PUBLIC () PRIVATE ()	35. PLAN SHAPE ireeg.
		24. OWNER'S NAME AND ADDRESS IF KNOWN	36. CHANGES ADDITION() (EXPLAIN IN ALTERED () NO.42) MOVED ()
9. COORDINATES UTM LAT _____ LONG _____		25. OPEN TO PUBLIC YES() NO ()	37. CONDITION INTERIOR _____ EXTERIOR good
10. SITE() STRUCTURE() BUILDING(<input checked="" type="checkbox"/>) OBJECT()		26. LOCAL CONTACT PERSON OR ORGANIZATION	38. PRESERVATION UNDERWAY YES() NO(<input checked="" type="checkbox"/>)
11. ON NATIONAL REGISTER YES() NO(<input checked="" type="checkbox"/>)	12. IS IT ELIGIBLE YES() NO()	27. OTHER SURVEY IN WHICH INCLUDED	39. ENDANGERED BY WHAT YES() NO(<input checked="" type="checkbox"/>)
13. PART OF ESTAB. DISTRICT YES() NO(<input checked="" type="checkbox"/>)	14. DISTRICT POTENTIAL YES() NO()		40. VISIBLE FROM PUBLIC ROAD YES(<input checked="" type="checkbox"/>) NO()
15. NAME OF ESTABLISHED DISTRICT			41. DISTANCE FROM AND FRONTAGE ON ROAD set back 6'
42. FURTHER DESCRIPTION OF IMPORTANT FEATURES Open frame porch spans facade & part of west elev. & contains turned wooden balusters, posts & lattice below projecting side bay & facade gables have wooden shingles in place. Finials appear at side bay roofline corners. Hipped roof is truncated & crowned by metal cap. Windows are 1/1 double hung.		PHOTO MUST BE PROVIDED	
43. HISTORY AND SIGNIFICANCE			
44. DESCRIPTION OF ENVIRONMENT AND OUTBUILDINGS			
45. SOURCES OF INFORMATION		46. PREPARED BY Maureen Jones	
		47. ORGANIZATION	
RETURN THIS FORM WHEN COMPLETED TO: OFFICE OF HISTORIC PRESERVATION IF ADDITIONAL SPACE IS NEEDED, ATTACH SEPARATE SHEET(S) TO THIS FORM		48. DATE 7/88	
		49. REVISION DATE(S)	

P.O. BOX 176
JEFFERSON CITY, MISSOURI 65102



MISSOURI OFFICE OF HISTORIC PRESERVATION

ARCHITECTURAL/HISTORIC INVENTORY SURVEY FORM

FR-AS-002-054

1. NO.		4. PRESENT LOCAL NAME(S) OR DESIGNATION(S) 88FR0082	
2. COUNTY		5. OTHER NAME(S)	
3. LOCATION OF NEGATIVES			
6. SPECIFIC LEGAL LOCATION TOWNSHIP RANGE SECTION IF CITY OR TOWN, STREET ADDRESS 8 E, 4th Street		16. THEMATIC CATEGORY	28. NO. OF STORIES 1 1/2
7. CITY OR TOWN IF RURAL, VICINITY		17. DATE(S) OR PERIOD C 1920	29. BASEMENT YES() NO()
8. DESCRIPTION OF LOCATION		18. STYLE OR DESIGN	30. FOUNDATION MATERIAL Concrete
		19. ARCHITECT OR ENGINEER	31. WALL CONSTRUCTION Frame
		20. CONTRACTOR OR BUILDER	32. ROOF TYPE & MATERIAL Gable-asphalt
		21. ORIGINAL USE, IF APPARENT residence	33. NO. OF BAYS FRONT 2 SIDE 2
		22. PRESENT USE residence	34. WALL TREATMENT Clapboard
		23. OWNERSHIP PUBLIC () PRIVATE (x)	35. PLAN SHAPE
		24. OWNER'S NAME AND ADDRESS IF KNOWN	36. CHANGES ADDITION() (EXPLAIN IN ALTERED () NO.42) MOVED ()
9. COORDINATES UTM LAT LONG		25. OPEN TO PUBLIC YES() NO (x)	37. CONDITION INTERIOR EXTERIOR
10. SITE() BUILDING()	STRUCTURE() OBJECT()	26. LOCAL CONTACT PERSON OR ORGANIZATION	38. PRESERVATION UNDERWAY YES() NO()
11. ON NATIONAL REGISTER YES() NO()	12. IS IT ELIGIBLE YES() NO()	27. OTHER SURVEY IN WHICH INCLUDED	39. ENDANGERED BY WHAT YES() NO()
13. PART OF ESTAB. DISTRICT YES() NO()	14. DISTRICT POTENTIAL YES() NO()		40. VISIBLE FROM PUBLIC ROAD YES() NO()
15. NAME OF ESTABLISHED DISTRICT			41. DISTANCE FORM AND FRONTAGE ON ROAD
42. FURTHER DESCRIPTION OF IMPORTANT FEATURES		PHOTO MUST BE PROVIDED	
43. HISTORY AND SIGNIFICANCE Constructed between the 1916 and 1926 Sanborn Maps			
44. DESCRIPTION OF ENVIRONMENT AND OUTBUILDINGS			
45. SOURCES OF INFORMATION		46. PREPARED BY M. Stiritz	
		47. ORGANIZATION	
RETURN THIS FORM WHEN COMPLETED TO: OFFICE OF HISTORIC PRESERVATION IF ADDITIONAL SPACE IS NEEDED, ATTACH SEPARATE SHEET(S) TO THIS FORM		48. DATE 6/88	49. REVISION DATE(S)
		P.O. BOX 176 JEFFERSON CITY, MISSOURI 65102	



MISSOURI OFFICE OF HISTORIC PRESERVATION

ARCHITECTURAL/HISTORIC INVENTORY SURVEY FORM

FR-AS-002-058

1. NO.	4. PRESENT LOCAL NAME(S) OR DESIGNATION(S) 88FR0083
2. COUNTY	5. OTHER NAME(S)
3. LOCATION OF NEGATIVES	

6. SPECIFIC LEGAL LOCATION TOWNSHIP _____ RANGE _____ SECTION _____ IF CITY OR TOWN, STREET ADDRESS 10 E. 4th Street	16. THEMATIC CATEGORY	28. NO. OF STORIES 1 1/2
	17. DATE(S) OR PERIOD C 1920	29. BASEMENT YES(<input checked="" type="checkbox"/>) NO(<input type="checkbox"/>)
7. CITY OR TOWN IF RURAL, VICINITY	18. STYLE OR DESIGN	30. FOUNDATION MATERIAL Stone
8. DESCRIPTION OF LOCATION	19. ARCHITECT OR ENGINEER	31. WALL CONSTRUCTION Frame
	20. CONTRACTOR OR BUILDER	32. ROOF TYPE & MATERIAL Gable
	21. ORIGINAL USE, IF APPARENT residence	33. NO. OF BAYS FRONT 3 SIDE 3
	22. PRESENT USE residence	34. WALL TREATMENT Asphalt
	23. OWNERSHIP PUBLIC(<input type="checkbox"/>) PRIVATE(<input checked="" type="checkbox"/>)	35. PLAN SHAPE
9. COORDINATES UTM LAT _____ LONG _____	24. OWNER'S NAME AND ADDRESS IF KNOWN	36. CHANGES ADDITION(<input type="checkbox"/>) (EXPLAIN IN ALTERED(<input type="checkbox"/>) NO.42) MOVED(<input type="checkbox"/>)
	25. OPEN TO PUBLIC YES(<input type="checkbox"/>) NO(<input checked="" type="checkbox"/>)	37. CONDITION INTERIOR _____ EXTERIOR _____
10. SITE(<input type="checkbox"/>) BUILDING(<input type="checkbox"/>) STRUCTURE(<input type="checkbox"/>) OBJECT(<input type="checkbox"/>)	26. LOCAL CONTACT PERSON OR ORGANIZATION	38. PRESERVATION UNDERWAY YES(<input type="checkbox"/>) NO(<input type="checkbox"/>)
11. ON NATIONAL REGISTER YES(<input type="checkbox"/>) NO(<input type="checkbox"/>)	27. OTHER SURVEY IN WHICH INCLUDED	39. ENDANGERED BY WHAT YES(<input type="checkbox"/>) NO(<input type="checkbox"/>)
12. IS IT ELIGIBLE YES(<input type="checkbox"/>) NO(<input type="checkbox"/>)		40. VISIBLE FROM PUBLIC ROAD YES(<input type="checkbox"/>) NO(<input type="checkbox"/>)
13. PART OF ESTAB. DISTRICT YES(<input type="checkbox"/>) NO(<input type="checkbox"/>)		41. DISTANCE FORM AND FRONTAGE ON ROAD
14. DISTRICT POTENTIAL YES(<input type="checkbox"/>) NO(<input type="checkbox"/>)		
15. NAME OF ESTABLISHED DISTRICT		

42. FURTHER DESCRIPTION OF IMPORTANT FEATURES	PHOTO MUST BE PROVIDED
---	---------------------------

43. HISTORY AND SIGNIFICANCE Constructed between the 1916 and 1926 Sanborn Maps

44. DESCRIPTION OF ENVIRONMENT AND OUTBUILDINGS

45. SOURCES OF INFORMATION	46. PREPARED BY M. Stiritz
	47. ORGANIZATION

RETURN THIS FORM WHEN COMPLETED TO: OFFICE OF HISTORIC PRESERVATION
IF ADDITIONAL SPACE IS NEEDED, ATTACH
SEPARATE SHEET(S) TO THIS FORM

P.O. BOX 176
JEFFERSON CITY, MISSOURI 65102

48. DATE 6/88	49. REVISION DATE(S)
-------------------------	-------------------------



MISSOURI OFFICE OF HISTORIC PRESERVATION

ARCHITECTURAL/HISTORIC INVENTORY SURVEY FORM

FR-AS-002-059

1. NO.		4. PRESENT LOCAL NAME(S) OR DESIGNATION(S) 88FR0084	
2. COUNTY		5. OTHER NAME(S)	
3. LOCATION OF NEGATIVES			
6. SPECIFIC LEGAL LOCATION TOWNSHIP _____ RANGE _____ SECTION _____ IF CITY OR TOWN, STREET ADDRESS 11 E. 4th Street		16. THEMATIC CATEGORY	28. NO. OF STORIES 1 1/2
7. CITY OR TOWN IF RURAL, VICINITY		17. DATE(S) OR PERIOD	29. BASEMENT YES(<input checked="" type="checkbox"/>) NO(<input type="checkbox"/>)
8. DESCRIPTION OF LOCATION		18. STYLE OR DESIGN	30. FOUNDATION MATERIAL Stone
		19. ARCHITECT OR ENGINEER	31. WALL CONSTRUCTION Brick
		20. CONTRACTOR OR BUILDER	32. ROOF TYPE & MATERIAL Gable-asphalt
		21. ORIGINAL USE, IF APPARENT Residence	33. NO. OF BAYS FRONT 3 SIDE
		22. PRESENT USE Residence	34. WALL TREATMENT
		23. OWNERSHIP PUBLIC (<input type="checkbox"/>) PRIVATE (<input checked="" type="checkbox"/>)	35. PLAN SHAPE
		24. OWNER'S NAME AND ADDRESS IF KNOWN	36. CHANGES ADDITION(<input type="checkbox"/>) (EXPLAIN IN ALTERED <input type="checkbox"/>) NO.42) MOVED (<input type="checkbox"/>)
9. COORDINATES UTM LAT _____ LONG _____		25. OPEN TO PUBLIC YES(<input type="checkbox"/>) NO(<input type="checkbox"/>)	37. CONDITION INTERIOR _____ EXTERIOR _____
10. SITE(<input type="checkbox"/>) STRUCTURE(<input type="checkbox"/>) BUILDING(<input type="checkbox"/>) OBJECT(<input type="checkbox"/>)		26. LOCAL CONTACT PERSON OR ORGANIZATION	38. PRESERVATION UNDERWAY YES(<input type="checkbox"/>) NO(<input type="checkbox"/>)
11. ON NATIONAL REGISTER YES(<input type="checkbox"/>) NO(<input type="checkbox"/>)	12. IS IT ELIGIBLE YES(<input type="checkbox"/>) NO(<input type="checkbox"/>)	27. OTHER SURVEY IN WHICH INCLUDED	39. ENDANGERED BY WHAT YES(<input type="checkbox"/>) NO(<input type="checkbox"/>)
13. PART OF ESTAB. DISTRICT YES(<input type="checkbox"/>) NO(<input type="checkbox"/>)	14. DISTRICT POTENTIAL YES(<input type="checkbox"/>) NO(<input type="checkbox"/>)		40. VISIBLE FROM PUBLIC ROAD YES(<input type="checkbox"/>) NO(<input type="checkbox"/>)
15. NAME OF ESTABLISHED DISTRICT			41. DISTANCE FORM AND FRONTAGE ON ROAD
42. FURTHER DESCRIPTION OF IMPORTANT FEATURES Shed dormer is a later addition. Wood modillioned cornice		PHOTO MUST BE PROVIDED	
43. HISTORY AND SIGNIFICANCE			
44. DESCRIPTION OF ENVIRONMENT AND OUTBUILDINGS			
45. SOURCES OF INFORMATION		46. PREPARED BY M. Stiritz	
		47. ORGANIZATION	
RETURN THIS FORM WHEN COMPLETED TO: OFFICE OF HISTORIC PRESERVATION IF ADDITIONAL SPACE IS NEEDED, ATTACH SEPARATE SHEET(S) TO THIS FORM		48. DATE 6/88	49. REVISION DATE(S)

 P.O. BOX 176
 JEFFERSON CITY, MISSOURI 65102



MISSOURI OFFICE OF HISTORIC PRESERVATION

ARCHITECTURAL/HISTORIC INVENTORY SURVEY FORM

FR-AS-002-060

1. NO.		4. PRESENT LOCAL NAME(S) OR DESIGNATION(S) 88FR 0085	
2. COUNTY		5. OTHER NAME(S)	
3. LOCATION OF NEGATIVES			
6. SPECIFIC LEGAL LOCATION TOWNSHIP _____ RANGE _____ SECTION _____ IF CITY OR TOWN, STREET ADDRESS 14 E. 4th St.		16. THEMATIC CATEGORY	
7. CITY OR TOWN IF RURAL, VICINITY		17. DATE(S) OR PERIOD	
8. DESCRIPTION OF LOCATION		18. STYLE OR DESIGN	
		19. ARCHITECT OR ENGINEER	
		20. CONTRACTOR OR BUILDER	
		21. ORIGINAL USE, IF APPARENT residence	
		22. PRESENT USE residence	
		23. OWNERSHIP PUBLIC () PRIVATE (x)	
		24. OWNER'S NAME AND ADDRESS IF KNOWN	
9. COORDINATES UTM LAT _____ LONG _____		25. OPEN TO PUBLIC YES () NO (x)	
10. SITE () STRUCTURE () BUILDING () OBJECT ()		26. LOCAL CONTACT PERSON OR ORGANIZATION	
11. ON NATIONAL YES () REGISTER NO ()		27. OTHER SURVEY IN WHICH INCLUDED	
12. IS IT YES () ELIGIBLE NO ()			
13. PART OF YES () ESTAB. DISTRICT NO ()		40. VISIBLE FROM YES () PUBLIC ROAD NO ()	
14. DISTRICT YES () POTENTIAL NO ()		41. DISTANCE FORM AND FRONTAGE ON ROAD	
15. NAME OF ESTABLISHED DISTRICT			
42. FURTHER DESCRIPTION OF IMPORTANT FEATURES		PHOTO MUST BE PROVIDED	

43. HISTORY AND SIGNIFICANCE

Appears on the 1893 Sanborn Map, but is not on the 1869 Bird's Eye View

44. DESCRIPTION OF ENVIRONMENT AND OUTBUILDINGS

45. SOURCES OF INFORMATION

46. PREPARED BY

M. Stiritz

47. ORGANIZATION

RETURN THIS FORM WHEN COMPLETED TO: OFFICE OF HISTORIC PRESERVATION
IF ADDITIONAL SPACE IS NEEDED, ATTACH P.O. BOX 176
SEPARATE SHEET(S) TO THIS FORM JEFFERSON CITY, MISSOURI 65102

48. DATE

49. REVISION
DATE(S)




MISSOURI OFFICE OF HISTORIC PRESERVATION

ARCHITECTURAL/HISTORIC INVENTORY SURVEY FORM

North's Add Blk 4 Lot 2

FR-AS-002-061

1. NO.		4. PRESENT LOCAL NAME(S) OR DESIGNATION(S) 8FR 0086	
2. COUNTY		5. OTHER NAME(S)	
3. LOCATION OF NEGATIVES			
6. SPECIFIC LEGAL LOCATION TOWNSHIP _____ RANGE _____ SECTION _____ IF CITY OR TOWN, STREET ADDRESS 15 E. 4th Street		16. THEMATIC CATEGORY	28. NO. OF STORIES 2
7. CITY OR TOWN IF RURAL, VICINITY		17. DATE(S) OR PERIOD	29. BASEMENT YES(<input checked="" type="checkbox"/>) NO()
8. DESCRIPTION OF LOCATION		18. STYLE OR DESIGN	30. FOUNDATION MATERIAL Stone
		19. ARCHITECT OR ENGINEER	31. WALL CONSTRUCTION Brick
		20. CONTRACTOR OR BUILDER	32. ROOF TYPE & MATERIAL Gable-metal
		21. ORIGINAL USE, IF APPARENT residence	33. NO. OF BAYS FRONT 3 SIDE
		22. PRESENT USE residence	34. WALL TREATMENT
		23. OWNERSHIP PUBLIC () PRIVATE (<input checked="" type="checkbox"/>)	35. PLAN SHAPE
		24. OWNER'S NAME AND ADDRESS IF KNOWN	36. CHANGES ADDITION() (EXPLAIN IN ALTERED () NO. 42) MOVED ()
9. COORDINATES UTM LAT _____ LONG _____		25. OPEN TO PUBLIC YES() NO (<input checked="" type="checkbox"/>)	37. CONDITION INTERIOR _____ EXTERIOR _____
10. SITE() STRUCTURE() BUILDING() OBJECT()		26. LOCAL CONTACT PERSON OR ORGANIZATION	38. PRESERVATION UNDERWAY YES() NO()
11. ON NATIONAL REGISTER YES() NO()	12. IS IT ELIGIBLE YES() NO()	27. OTHER SURVEY IN WHICH INCLUDED	39. ENDANGERED BY WHAT YES() NO()
13. PART OF ESTAB. DISTRICT YES() NO()	14. DISTRICT POTENTIAL YES() NO()		40. VISIBLE FROM PUBLIC ROAD YES() NO()
15. NAME OF ESTABLISHED DISTRICT			41. DISTANCE FORM AND FRONTAGE ON ROAD
42. FURTHER DESCRIPTION OF IMPORTANT FEATURES		 PHOTO MUST BE PROVIDED	
43. HISTORY AND SIGNIFICANCE Appeared on the 1869 Bird's Eye View			
44. DESCRIPTION OF ENVIRONMENT AND OUTBUILDINGS			
45. SOURCES OF INFORMATION		46. PREPARED BY M. Stiritz	
		47. ORGANIZATION	
RETURN THIS FORM WHEN COMPLETED TO: IF ADDITIONAL SPACE IS NEEDED, ATTACH SEPARATE SHEET(S) TO THIS FORM		48. DATE 6/88	
		49. REVISION DATE(S)	



MISSOURI OFFICE OF HISTORIC PRESERVATION

ARCHITECTURAL/HISTORIC INVENTORY SURVEY FORM

FR-AS-002-062


1. NO.		4. PRESENT LOCAL NAME(S) OR DESIGNATION(S) <u>88 FR 0087</u>	
2. COUNTY		5. OTHER NAME(S)	
3. LOCATION OF NEGATIVES			
6. SPECIFIC LEGAL LOCATION TOWNSHIP _____ RANGE _____ SECTION _____ IF CITY OR TOWN, STREET ADDRESS <u>24 E. 4th Street</u>		16. THEMATIC CATEGORY	28. NO. OF STORIES <u>2</u>
7. CITY OR TOWN IF RURAL, VICINITY		17. DATE(S) OR PERIOD <u>C 1900</u>	29. BASEMENT <u>YES (X)</u> NO ()
8. DESCRIPTION OF LOCATION		18. STYLE OR DESIGN	30. FOUNDATION MATERIAL <u>Stone</u>
		19. ARCHITECT OR ENGINEER	31. WALL CONSTRUCTION <u>Frame</u>
		20. CONTRACTOR OR BUILDER	32. ROOF TYPE & MATERIAL <u>Gable/hip-metal</u>
		21. ORIGINAL USE, IF APPARENT <u>residence</u>	33. NO. OF BAYS FRONT <u>3</u> SIDE <u>irreg.</u>
		22. PRESENT USE <u>residence</u>	34. WALL TREATMENT <u>asphalt shingle</u>
		23. OWNERSHIP PUBLIC () PRIVATE (X)	35. PLAN SHAPE
		24. OWNER'S NAME AND ADDRESS IF KNOWN	36. CHANGES ADDITION () (EXPLAIN IN ALTERED () NO. 42) MOVED ()
9. COORDINATES UTM LAT _____ LONG _____		25. OPEN TO PUBLIC YES () NO (X)	37. CONDITION INTERIOR _____ EXTERIOR _____
10. SITE () STRUCTURE () BUILDING () OBJECT ()		26. LOCAL CONTACT PERSON OR ORGANIZATION	38. PRESERVATION UNDERWAY YES () NO ()
11. ON NATIONAL REGISTER YES () NO ()	12. IS IT ELIGIBLE YES () NO ()	27. OTHER SURVEY IN WHICH INCLUDED	39. ENDANGERED BY WHAT YES () NO ()
13. PART OF ESTAB. DISTRICT YES () NO ()	14. DISTRICT POTENTIAL YES () NO ()		40. VISIBLE FROM PUBLIC ROAD YES () NO ()
15. NAME OF ESTABLISHED DISTRICT			41. DISTANCE FROM AND FRONTAGE ON ROAD
42. FURTHER DESCRIPTION OF IMPORTANT FEATURES		PHOTO MUST BE PROVIDED	
43. HISTORY AND SIGNIFICANCE <u>Constructed between the 1898 and 1908 Sanborn Maps</u>			
44. DESCRIPTION OF ENVIRONMENT AND OUTBUILDINGS			
45. SOURCES OF INFORMATION		46. PREPARED BY <u>M. Stiritz</u>	
		47. ORGANIZATION	
RETURN THIS FORM WHEN COMPLETED TO: OFFICE OF HISTORIC PRESERVATION IF ADDITIONAL SPACE IS NEEDED, ATTACH SEPARATE SHEET(S) TO THIS FORM		48. DATE	49. REVISION DATE(S)
		6/88	



MISSOURI OFFICE OF HISTORIC PRESERVATION

ARCHITECTURAL/HISTORIC INVENTORY SURVEY FORM

FR-AS-002-063

1. NO.		4. PRESENT LOCAL NAME(S) OR DESIGNATION(S) 88FR0088	
2. COUNTY		5. OTHER NAME(S)	
3. LOCATION OF NEGATIVES			
6. SPECIFIC LEGAL LOCATION TOWNSHIP _____ RANGE _____ SECTION _____ IF CITY OR TOWN, STREET ADDRESS 25 E. 4th Street		16. THEMATIC CATEGORY	28. NO. OF STORIES 1 1/2
7. CITY OR TOWN IF RURAL, VICINITY		17. DATE(S) OR PERIOD	29. BASEMENT YES(<input checked="" type="checkbox"/>) NO(<input type="checkbox"/>)
8. DESCRIPTION OF LOCATION		18. STYLE OR DESIGN	30. FOUNDATION MATERIAL Stone
		19. ARCHITECT OR ENGINEER	31. WALL CONSTRUCTION Brick
		20. CONTRACTOR OR BUILDER	32. ROOF TYPE & MATERIAL Gable-metal
		21. ORIGINAL USE, IF APPARENT Residence	33. NO. OF BAYS FRONT 5 SIDE
		22. PRESENT USE Residence	34. WALL TREATMENT
		23. OWNERSHIP PUBLIC (<input type="checkbox"/>) PRIVATE (<input checked="" type="checkbox"/>)	35. PLAN SHAPE
		24. OWNER'S NAME AND ADDRESS IF KNOWN	36. CHANGES ADDITION(<input type="checkbox"/>) (EXPLAIN IN ALTERED NO. 42) MOVED (<input type="checkbox"/>)
9. COORDINATES UTM LAT _____ LONG _____		25. OPEN TO PUBLIC YES(<input type="checkbox"/>) NO(<input type="checkbox"/>)	37. CONDITION INTERIOR _____ EXTERIOR _____
10. SITE(<input type="checkbox"/>) BUILDING(<input type="checkbox"/>) STRUCTURE(<input type="checkbox"/>) OBJECT(<input type="checkbox"/>)		26. LOCAL CONTACT PERSON OR ORGANIZATION	38. PRESERVATION UNDERWAY YES(<input type="checkbox"/>) NO(<input type="checkbox"/>)
11. ON NATIONAL REGISTER YES(<input type="checkbox"/>) NO(<input type="checkbox"/>)	12. IS IT ELIGIBLE YES(<input type="checkbox"/>) NO(<input type="checkbox"/>)	27. OTHER SURVEY IN WHICH INCLUDED	39. ENDANGERED BY WHAT YES(<input type="checkbox"/>) NO(<input type="checkbox"/>)
13. PART OF ESTAB. DISTRICT YES(<input type="checkbox"/>) NO(<input type="checkbox"/>)	14. DISTRICT POTENTIAL YES(<input type="checkbox"/>) NO(<input type="checkbox"/>)		40. VISIBLE FROM PUBLIC ROAD YES(<input type="checkbox"/>) NO(<input type="checkbox"/>)
15. NAME OF ESTABLISHED DISTRICT			41. DISTANCE FORM AND FRONTAGE ON ROAD
42. FURTHER DESCRIPTION OF IMPORTANT FEATURES Two-story, two bay rear addition with gable roof			
43. HISTORY AND SIGNIFICANCE			
44. DESCRIPTION OF ENVIRONMENT AND OUTBUILDINGS			
45. SOURCES OF INFORMATION		46. PREPARED BY M. Stiritz	
		47. ORGANIZATION	
RETURN THIS FORM WHEN COMPLETED TO: OFFICE OF HISTORIC PRESERVATION IF ADDITIONAL SPACE IS NEEDED, ATTACH SEPARATE SHEET(S) TO THIS FORM		48. DATE 6/88	49. REVISION DATE(S)

 P.O. BOX 176
 JEFFERSON CITY, MISSOURI 65102



MISSOURI OFFICE OF HISTORIC PRESERVATION ARCHITECTURAL/HISTORIC INVENTORY SURVEY FORM

F12-AS-002-DW4

1. NO.		4. PRESENT LOCAL NAME(S) OR DESIGNATION(S) Presbyterian Church of Washington	
2. COUNTY		5. OTHER NAME(S) 88FR0089	
3. LOCATION OF NEGATIVES			
6. SPECIFIC LEGAL LOCATION TOWNSHIP _____ RANGE _____ SECTION _____ IF CITY OR TOWN, STREET ADDRESS 113 E. Fourth St. at Market		16. THEMATIC CATEGORY	
7. CITY OR TOWN IF RURAL, VICINITY		17. DATE(S) OR PERIOD 1916, 1950	
8. DESCRIPTION OF LOCATION		18. STYLE OR DESIGN	
		19. ARCHITECT OR ENGINEER	
		20. CONTRACTOR OR BUILDER	
		21. ORIGINAL USE, IF APPARENT institutional	
		22. PRESENT USE institutional	
		23. OWNERSHIP PUBLIC () PRIVATE (x)	
		24. OWNER'S NAME AND ADDRESS IF KNOWN	
9. COORDINATES UTM LAT _____ LONG _____		25. OPEN TO PUBLIC YES (x) NO ()	
10. SITE () STRUCTURE () BUILDING (x) OBJECT ()		26. LOCAL CONTACT PERSON OR ORGANIZATION	
11. ON NATIONAL YES () REGISTER NO (x)		27. OTHER SURVEY IN WHICH INCLUDED	
12. IS IT YES () ELIGIBLE NO ()			
13. PART OF YES () ESTAB. DISTRICT NO (x)		40. VISIBLE FROM YES (x) PUBLIC ROAD NO ()	
14. DISTRICT YES () POTENTIAL NO ()		41. DISTANCE FROM AND FRONTAGE ON ROAD adj. sidewalk	
15. NAME OF ESTABLISHED DISTRICT			
42. FURTHER DESCRIPTION OF IMPORTANT FEATURES see page 2		PHOTO MUST BE PROVIDED	
43. HISTORY AND SIGNIFICANCE see page 2			
44. DESCRIPTION OF ENVIRONMENT AND OUTBUILDINGS First attached masonry addn. on north elev. has double windows with 6/6 lights of glass, double hung. Brick sill & soldiers course lintels. flat roof. Concrete foundation.			
45. SOURCES OF INFORMATION Centennial church History Publication 1908 Sanborn Map, by Presbyterian Church		46. PREPARED BY Maureen Jones	
		47. ORGANIZATION	
RETURN THIS FORM WHEN COMPLETED TO: OFFICE OF HISTORIC PRESERVATION IF ADDITIONAL SPACE IS NEEDED, ATTACH SEPARATE SHEET(S) TO THIS FORM		48. DATE 7/88	
P.O. BOX 176 JEFFERSON CITY, MISSOURI 65102		49. REVISION DATE(S)	

Presbyterian Church of Washington
Page 2

113 E. Fourth St

#42

Facade porch appears to be a later addn. Lower level windows have brick sills and arches above. Hip roof appears to have been altered on west elev. to accommodate new addn. of large window. East elev. appears to have an attached masonry addn. which projects on south elev. Facade porch supports a metal plaque with dates 1850, 1916.

#43

Presbyterian Church organized in 1850 by a group of citizens which included doctors Elijah McLean and Benji Burch. First church a 1 1/2 story brick building, erected on site in 1852. it was demolished and present church was erected in 1916. Addn. erected 1950.

#44

First attached masonry addn. on north elev. has double windows with 6/6 lights of glass, double hung. Brick sill and soldiers course lintels. Flat roof. Concrete foundation.





MISSOURI OFFICE OF HISTORIC PRESERVATION

ARCHITECTURAL/HISTORIC INVENTORY SURVEY FORM

FR-AS-002-065

1. NO.		4. PRESENT LOCAL NAME(S) OR DESIGNATION(S) 88R 0290	
2. COUNTY		5. OTHER NAME(S)	
3. LOCATION OF NEGATIVES			
6. SPECIFIC LEGAL LOCATION TOWNSHIP _____ RANGE _____ SECTION _____ IF CITY OR TOWN, STREET ADDRESS 115 E. 4th Street		16. THEMATIC CATEGORY	
7. CITY OR TOWN IF RURAL, VICINITY		17. DATE(S) OR PERIOD C1900	
8. DESCRIPTION OF LOCATION		18. STYLE OR DESIGN	
		19. ARCHITECT OR ENGINEER	
		20. CONTRACTOR OR BUILDER	
		21. ORIGINAL USE, IF APPARENT residential	
		22. PRESENT USE residential	
		23. OWNERSHIP PUBLIC () PRIVATE (x)	
		24. OWNER'S NAME AND ADDRESS IF KNOWN	
9. COORDINATES UTM LAT _____ LONG _____		25. OPEN TO PUBLIC YES () NO (x)	
10. SITE () STRUCTURE () BUILDING () OBJECT ()		26. LOCAL CONTACT PERSON OR ORGANIZATION	
11. ON NATIONAL YES () REGISTER NO ()		27. OTHER SURVEY IN WHICH INCLUDED	
12. IS IT YES () ELIGIBLE NO ()			
13. PART OF YES () ESTAB. DISTRICT NO ()		40. VISIBLE FROM YES () PUBLIC ROAD NO ()	
14. DISTRICT YES () POTENTIAL NO ()		41. DISTANCE FROM AND FRONTAGE ON ROAD setback 6'	
15. NAME OF ESTABLISHED DISTRICT			
42. FURTHER DESCRIPTION OF IMPORTANT FEATURES open frame facade porch overhangs entry at recessed bay. Projecting facade bay is gabled & contains 1/1 double hung windows. Recessed facade bay has hipped roof. Recessed bay furthest to rear has gabled roof.		PHOTO MUST BE PROVIDED	
44. DESCRIPTION OF ENVIRONMENT AND OUTBUILDINGS			
45. SOURCES OF INFORMATION 1928 Sanborn Map		46. PREPARED BY M. Jones	
		47. ORGANIZATION	
RETURN THIS FORM WHEN COMPLETED TO: OFFICE OF HISTORIC PRESERVATION IF ADDITIONAL SPACE IS NEEDED, ATTACH SEPARATE SHEET(S) TO THIS FORM		48. DATE 6-88	
		49. REVISION DATE(S)	

OFFICE OF HISTORIC PRESERVATION
P.O. BOX 176
JEFFERSON CITY, MISSOURI 65102



MISSOURI OFFICE OF HISTORIC PRESERVATION

ARCHITECTURAL/HISTORIC INVENTORY SURVEY FORM

FR-AS-602-064

1. NO.		4. PRESENT LOCAL NAME(S) OR DESIGNATION(S)	
2. COUNTY		5. OTHER NAME(S)	
3. LOCATION OF NEGATIVES		88 FROD91	
6. SPECIFIC LEGAL LOCATION TOWNSHIP _____ RANGE _____ SECTION _____ IF CITY OR TOWN, STREET ADDRESS		16. THEMATIC CATEGORY	28. NO. OF STORIES
116-118 E. fourth Street		17. DATE(S) OR PERIOD C 1860	11/2
7. CITY OR TOWN IF RURAL, VICINITY		18. STYLE OR DESIGN Federal	29. BASEMENT YES(x) NO ()
8. DESCRIPTION OF LOCATION		19. ARCHITECT OR ENGINEER	30. FOUNDATION MATERIAL limestone
		20. CONTRACTOR OR BUILDER	31. WALL CONSTRUCTION masonry
		21. ORIGINAL USE, IF APPARENT residential	32. ROOF TYPE & MATERIAL gable/asphalt shingle
		22. PRESENT USE residential	33. NO. OF BAYS FRONT 6 SIDE 2
		23. OWNERSHIP PUBLIC () PRIVATE (x)	34. WALL TREATMENT brick, painted
		24. OWNER'S NAME AND ADDRESS IF KNOWN	35. PLAN SHAPE rect.
		25. OPEN TO PUBLIC YES () NO (x)	36. CHANGES ADDITION(x) (EXPLAIN IN ALTERED () NO. 42) MOVED ()
		26. LOCAL CONTACT PERSON OR ORGANIZATION	37. CONDITION INTERIOR EXTERIOR good
		27. OTHER SURVEY IN WHICH INCLUDED	38. PRESERVATION UNDERWAY YES () NO (x)
9. COORDINATES UTM LAT _____ LONG _____			39. ENDANGERED BY WHAT YES () NO (x)
10. SITE () BUILDING(x) STRUCTURE () OBJECT ()			40. VISIBLE FROM PUBLIC ROAD YES (x) NO ()
11. ON NATIONAL REGISTER YES () NO (x)			41. DISTANCE FROM AND FRONTAGE ON ROAD set back 10 ft.
12. IS IT ELIGIBLE YES () NO ()			
13. PART OF ESTAB. DISTRICT YES () NO (x)			
14. DISTRICT POTENTIAL YES () NO ()			
15. NAME OF ESTABLISHED DISTRICT			
42. FURTHER DESCRIPTION OF IMPORTANT FEATURES Addn; underground garage. PHOTO MUST Primary facade contains two entry doors overhung by open frame porch Original windows appear to be 6/6 hung. Corbelled brick corners spans facade. Gable ends of roof are parapetted & contains chimneys. 43. HISTORY AND SIGNIFICANCE 1908 Sanborn does not indicate facade proch.			
44. DESCRIPTION OF ENVIRONMENT AND OUTBUILDINGS			
45. SOURCES OF INFORMATION		46. PREPARED BY	
1908 Sanborn		M. Jones	
		47. ORGANIZATION	
RETURN THIS FORM WHEN COMPLETED TO: OFFICE OF HISTORIC PRESERVATION IF ADDITIONAL SPACE IS NEEDED, ATTACH SEPARATE SHEET(S) TO THIS FORM		48. DATE 7/88	
		49. REVISION DATE(S)	



MISSOURI OFFICE OF HISTORIC PRESERVATION ARCHITECTURAL/HISTORIC INVENTORY SURVEY FORM

FR-AS-002-067

1. NO.		4. PRESENT LOCAL NAME(S) OR DESIGNATION(S) 0092	
2. COUNTY		5. OTHER NAME(S)	
3. LOCATION OF NEGATIVES			

6. SPECIFIC LEGAL LOCATION TOWNSHIP _____ RANGE _____ SECTION _____ IF CITY OR TOWN, STREET ADDRESS 119 E. Fourth Street	16. THEMATIC CATEGORY	28. NO. OF STORIES 1 1/2
	17. DATE(S) OR PERIOD C 1925	29. BASEMENT YES(x) NO ()
7. CITY OR TOWN IF RURAL, VICINITY	18. STYLE OR DESIGN	30. FOUNDATION MATERIAL limestone
8. DESCRIPTION OF LOCATION	19. ARCHITECT OR ENGINEER	31. WALL CONSTRUCTION masonry
	20. CONTRACTOR OR BUILDER	32. ROOF TYPE & MATERIAL hip/asphalt shingle
	21. ORIGINAL USE, IF APPARENT residential	33. NO. OF BAYS FRONT 3 SIDE 3
	22. PRESENT USE residential	34. WALL TREATMENT brick
	23. OWNERSHIP PUBLIC () PRIVATE (x)	35. PLAN SHAPE rect
	24. OWNER'S NAME AND ADDRESS IF KNOWN	36. CHANGES ADDITION () (EXPLAIN IN ALTERED () NO.42) MOVED ()
	25. OPEN TO PUBLIC YES () NO (x)	37. CONDITION INTERIOR EXTERIOR good
	26. LOCAL CONTACT PERSON OR ORGANIZATION	38. PRESERVATION UNDERWAY YES () NO (x)
27. OTHER SURVEY IN WHICH INCLUDED	39. ENDANGERED BY WHAT YES () NO (x)	40. VISIBLE FROM PUBLIC ROAD YES (x) NO ()
15. NAME OF ESTABLISHED DISTRICT	41. DISTANCE FROM AND FRONTAGE ON ROAD set back 10'	

42. FURTHER DESCRIPTION OF IMPORTANT FEATURES Open frame facade porch. Central entry. Windows 1/1 double hung. Triple windows in facade dormer. Dormer roofs hiipped.	PHOTO MUST BE PROVIDED
--	---------------------------

43. HISTORY AND SIGNIFICANCE	
------------------------------	--

44. DESCRIPTION OF ENVIRONMENT AND OUTBUILDINGS	
---	--

45. SOURCES OF INFORMATION	46. PREPARED BY Maureen Jones
	47. ORGANIZATION

RETURN THIS FORM WHEN COMPLETED TO: OFFICE OF HISTORIC PRESERVATION IF ADDITIONAL SPACE IS NEEDED, ATTACH SEPARATE SHEET(S) TO THIS FORM P.O. BOX 176 JEFFERSON CITY, MISSOURI 65102	48. DATE 7/88
	49. REVISION DATE(S)



MISSOURI OFFICE OF HISTORIC PRESERVATION ARCHITECTURAL/HISTORIC INVENTORY SURVEY FORM

FR-AS-002-068

1. NO.		4. PRESENT LOCAL NAME(S) OR DESIGNATION(S) <div style="text-align: right; font-style: italic;">not entered</div>	
2. COUNTY		5. OTHER NAME(S)	
3. LOCATION OF NEGATIVES			

6. SPECIFIC LEGAL LOCATION TOWNSHIP _____ RANGE _____ SECTION _____ IF CITY OR TOWN, STREET ADDRESS <div style="text-align: center; font-weight: bold;">120 E. fourth Street</div>	16. THEMATIC CATEGORY 17. DATE(S) OR PERIOD <div style="text-align: center;">C 1960</div>	28. NO OF STORIES 1 29. BASEMENT YES <input checked="" type="checkbox"/> NO <input type="checkbox"/>
7. CITY OR TOWN IF RURAL, VICINITY	18. STYLE OR DESIGN	30. FOUNDATION MATERIAL <div style="text-align: center; font-weight: bold;">concrete slab</div>
8. DESCRIPTION OF LOCATION	19. ARCHITECT OR ENGINEER	31. WALL CONSTRUCTION <div style="text-align: center; font-weight: bold;">frame</div>
	20. CONTRACTOR OR BUILDER	32. ROOF TYPE & MATERIAL <div style="text-align: center; font-weight: bold;">gable/asphalt</div>
	21. ORIGINAL USE, IF APPARENT <div style="text-align: center; font-weight: bold;">residential</div>	33. NO. OF BAYS <div style="text-align: center;">FRONT 3 SIDE</div>
	22. PRESENT USE <div style="text-align: center; font-weight: bold;">residential</div>	34. WALL TREATMENT <div style="text-align: center; font-weight: bold;">frame</div>
	23. OWNERSHIP PUBLIC <input type="checkbox"/> PRIVATE <input checked="" type="checkbox"/>	35. PLAN SHAPE <div style="text-align: center; font-weight: bold;">rect.</div>
24. OWNER'S NAME AND ADDRESS IF KNOWN	36. CHANGES ADDITION() (EXPLAIN IN ALTERED () NO.42) MOVED ()	
9. COORDINATES UTM LAT _____ LONG _____	25. OPEN TO PUBLIC YES() NO <input checked="" type="checkbox"/>	37. CONDITION INTERIOR _____ EXTERIOR <div style="text-align: center; font-weight: bold;">good</div>
10. SITE() STRUCTURE() BUILDING <input checked="" type="checkbox"/> OBJECT()	26. LOCAL CONTACT PERSON OR ORGANIZATION	
11. ON NATIONAL YES() REGISTER NO <input checked="" type="checkbox"/>	12. IS IT YES() ELIGIBLE NO()	38. PRESERVATION YES() UNDERWAY NO <input checked="" type="checkbox"/>
13. PART OF YES() ESTAB. DISTRICT NO <input checked="" type="checkbox"/>	14. DISTRICT YES() POTENTIAL NO()	39. ENDANGERED YES() BY WHAT NO <input checked="" type="checkbox"/>
15. NAME OF ESTABLISHED DISTRICT	27. OTHER SURVEY IN WHICH INCLUDED	40. VISIBLE FROM YES <input checked="" type="checkbox"/> PUBLIC ROAD NO()
42. FURTHER DESCRIPTION OF IMPORTANT FEATURES <div style="text-align: center; font-weight: bold;">Frame construction on concrete foundation. Projecting facade bays flank central entry</div>		41. DISTANCE FROM AND FRONTAGE ON ROAD <div style="text-align: center; font-weight: bold;">set back 15 feet</div>
43. HISTORY AND SIGNIFICANCE		<div style="text-align: center; border: 1px solid black; padding: 5px;"> PHOTO MUST BE PROVIDED </div>
44. DESCRIPTION OF ENVIRONMENT AND OUTBUILDINGS		
45. SOURCES OF INFORMATION		46. PREPARED BY <div style="text-align: center; font-weight: bold;">M. Jones</div>
47. ORGANIZATION		48. DATE <div style="text-align: center; font-weight: bold;">7/8⁸</div>
49. REVISION DATE(S)		

RETURN THIS FORM WHEN COMPLETED TO: OFFICE OF HISTORIC PRESERVATION
 IF ADDITIONAL SPACE IS NEEDED, ATTACH P.O. BOX 176
 SEPARATE SHEET(S) TO THIS FORM JEFFERSON CITY, MISSOURI 65102



MISSOURI OFFICE OF HISTORIC PRESERVATION

ARCHITECTURAL/HISTORIC INVENTORY SURVEY FORM

F12-AJ-002-069

1. NO.		4. PRESENT LOCAL NAME(S) OR DESIGNATION(S) 0093	
2. COUNTY		5. OTHER NAME(S)	
3. LOCATION OF NEGATIVES			
6. SPECIFIC LEGAL LOCATION TOWNSHIP _____ RANGE _____ SECTION _____ IF CITY OR TOWN, STREET ADDRESS 127 e. fourth Street		16. THEMATIC CATEGORY	
7. CITY OR TOWN IF RURAL, VICINITY		17. DATE(S) OR PERIOD C 1860, C 1910	
8. DESCRIPTION OF LOCATION		18. STYLE OR DESIGN	
		19. ARCHITECT OR ENGINEER	
		20. CONTRACTOR OR BUILDER	
		21. ORIGINAL USE, IF APPARENT residential	
		22. PRESENT USE residential	
		23. OWNERSHIP PUBLIC () PRIVATE (x)	
		24. OWNER'S NAME AND ADDRESS IF KNOWN	
9. COORDINATES LAT _____ LONG _____ UTM _____		25. OPEN TO PUBLIC YES () NO (x)	
10. SITE () BUILDING (x) STRUCTURE () OBJECT ()		26. LOCAL CONTACT PERSON OR ORGANIZATION	
11. ON NATIONAL REGISTER YES () NO (x)		27. OTHER SURVEY IN WHICH INCLUDED	
12. IS IT ELIGIBLE YES () NO ()			
13. PART OF ESTAB. DISTRICT YES () NO (x)			
14. DISTRICT POTENTIAL YES () NO ()			
15. NAME OF ESTABLISHED DISTRICT			
42. FURTHER DESCRIPTION OF IMPORTANT FEATURES Original windows are 6/6 double hung & overhung by brick arches. simple corbelled brick cornice at facade. Entry on west elevation reduced by masonry infill. Main entry fronting fourth Street reduced to window by masonry infill. 1908 Sanborn shows first frame addn. on west elevation.		PHOTO MUST BE PROVIDED	
43. HISTORY AND SIGNIFICANCE			
44. DESCRIPTION OF ENVIRONMENT AND OUTBUILDINGS			
45. SOURCES OF INFORMATION 1908 Sanborn		46. PREPARED BY M. Jones	
		47. ORGANIZATION	
RETURN THIS FORM WHEN COMPLETED TO: OFFICE OF HISTORIC PRESERVATION IF ADDITIONAL SPACE IS NEEDED, ATTACH SEPARATE SHEET(S) TO THIS FORM		48. DATE 7/88	
		49. REVISION DATE(S)	



MISSOURI OFFICE OF HISTORIC PRESERVATION ARCHITECTURAL/HISTORIC INVENTORY SURVEY FORM

217
FR-DS-002-070

1. NO.		4. PRESENT LOCAL NAME(S) OR DESIGNATION(S) 207K	
2. COUNTY		5. OTHER NAME(S)	
3. LOCATION OF NEGATIVES			
6. SPECIFIC LEGAL LOCATION TOWNSHIP _____ RANGE _____ SECTION _____ IF CITY OR TOWN, STREET ADDRESS 201 E. fourth Street		16. THEMATIC CATEGORY	28. NO. OF STORIES 1 1/2
7. CITY OR TOWN IF RURAL, VICINITY		17. DATE(S) OR PERIOD C 1920	29. BASEMENT YES(<input checked="" type="checkbox"/>) NO(<input type="checkbox"/>)
8. DESCRIPTION OF LOCATION		18. STYLE OR DESIGN	30. FOUNDATION MATERIAL stone
		19. ARCHITECT OR ENGINEER	31. WALL CONSTRUCTION brick
		20. CONTRACTOR OR BUILDER	32. ROOF TYPE & MATERIAL gable/asphalt
		21. ORIGINAL USE, IF APPARENT residence	33. NO. OF BAYS FRONT 3 SIDE 4
		22. PRESENT USE residence	34. WALL TREATMENT
		23. OWNERSHIP PUBLIC (<input type="checkbox"/>) PRIVATE (<input checked="" type="checkbox"/>)	35. PLAN SHAPE
		24. OWNER'S NAME AND ADDRESS IF KNOWN	36. CHANGES ADDITION(<input type="checkbox"/>) (EXPLAIN IN ALTERED (<input type="checkbox"/>) NO.42) MOVED (<input type="checkbox"/>)
9. COORDINATES UTM LAT _____ LONG _____		25. OPEN TO PUBLIC YES(<input type="checkbox"/>) NO (<input checked="" type="checkbox"/>)	37. CONDITION INTERIOR _____ EXTERIOR _____
10. SITE(<input type="checkbox"/>) STRUCTURE(<input type="checkbox"/>) BUILDING(<input type="checkbox"/>) OBJECT(<input type="checkbox"/>)		26. LOCAL CONTACT PERSON OR ORGANIZATION	38. PRESERVATION UNDERWAY YES(<input type="checkbox"/>) NO(<input type="checkbox"/>)
11. ON NATIONAL YES(<input type="checkbox"/>) REGISTER NO(<input type="checkbox"/>)	12. IS IT YES(<input type="checkbox"/>) ELIGIBLE NO(<input type="checkbox"/>)	27. OTHER SURVEY IN WHICH INCLUDED	39. ENDANGERED YES(<input type="checkbox"/>) BY WHAT NO(<input type="checkbox"/>)
13. PART OF YES(<input type="checkbox"/>) ESTAB. DISTRICT NO(<input type="checkbox"/>)	14. DISTRICT YES(<input type="checkbox"/>) POTENTIAL NO(<input type="checkbox"/>)		40. VISIBLE FROM YES(<input type="checkbox"/>) PUBLIC ROAD NO(<input type="checkbox"/>)
15. NAME OF ESTABLISHED DISTRICT			41. DISTANCE FORM AND FRONTAGE ON ROAD
42. FURTHER DESCRIPTION OF IMPORTANT FEATURES		PHOTO MUST BE PROVIDED	
43. HISTORY AND SIGNIFICANCE			
44. DESCRIPTION OF ENVIRONMENT AND OUTBUILDINGS			
45. SOURCES OF INFORMATION		46. PREPARED BY M. Stiritz	
		47. ORGANIZATION	
RETURN THIS FORM WHEN COMPLETED TO: IF ADDITIONAL SPACE IS NEEDED, ATTACH SEPARATE SHEET(S) TO THIS FORM		48. DATE 7/88	
OFFICE OF HISTORIC PRESERVATION P.O. BOX 176 JEFFERSON CITY, MISSOURI 65102		49. REVISION DATE(S)	



MISSOURI OFFICE OF HISTORIC PRESERVATION

ARCHITECTURAL/HISTORIC INVENTORY SURVEY FORM

FR-AS-002-071

1. NO.		4. PRESENT LOCAL NAME(S) OR DESIGNATION(S) 0895	
2. COUNTY		5. OTHER NAME(S)	
3. LOCATION OF NEGATIVES			
6. SPECIFIC LEGAL LOCATION TOWNSHIP _____ RANGE _____ SECTION _____ IF CITY OR TOWN, STREET ADDRESS 208 E. fourth Street		16. THEMATIC CATEGORY	28. NO. OF STORIES 1 1/2
7. CITY OR TOWN IF RURAL, VICINITY		17. DATE(S) OR PERIOD C 1920	29. BASEMENT YES (x) NO ()
8. DESCRIPTION OF LOCATION		18. STYLE OR DESIGN	30. FOUNDATION MATERIAL stone
		19. ARCHITECT OR ENGINEER	31. WALL CONSTRUCTION brick
		20. CONTRACTOR OR BUILDER	32. ROOF TYPE & MATERIAL hip/asphalt
		21. ORIGINAL USE, IF APPARENT residence	33. NO. OF BAYS FRONT 3 SIDE 2
		22. PRESENT USE residence	34. WALL TREATMENT
		23. OWNERSHIP PUBLIC () PRIVATE (x)	35. PLAN SHAPE
		24. OWNER'S NAME AND ADDRESS IF KNOWN	36. CHANGES ADDITION() (EXPLAIN IN ALTERED () NO. 42) MOVED ()
9. COORDINATES UTM LAT _____ LONG _____		25. OPEN TO PUBLIC YES () NO (x)	37. CONDITION INTERIOR _____ EXTERIOR _____
10. SITE () BUILDING ()	STRUCTURE () OBJECT ()	26. LOCAL CONTACT PERSON OR ORGANIZATION	38. PRESERVATION UNDERWAY YES () NO ()
11. ON NATIONAL REGISTER YES () NO ()	12. IS IT ELIGIBLE YES () NO ()	27. OTHER SURVEY IN WHICH INCLUDED	39. ENDANGERED BY WHAT YES () NO ()
13. PART OF ESTAB. DISTRICT YES () NO ()	14. DISTRICT POTENTIAL YES () NO ()		40. VISIBLE FROM PUBLIC ROAD YES () NO ()
15. NAME OF ESTABLISHED DISTRICT			41. DISTANCE FROM AND FRONTAGE ON ROAD
42. FURTHER DESCRIPTION OF IMPORTANT FEATURES		PHOTO MUST BE PROVIDED	
43. HISTORY AND SIGNIFICANCE Constructed after the 1916 Sanborn Map			
44. DESCRIPTION OF ENVIRONMENT AND OUTBUILDINGS			
45. SOURCES OF INFORMATION		46. PREPARED BY M. Stiritz	
		47. ORGANIZATION	
RETURN THIS FORM WHEN COMPLETED TO: OFFICE OF HISTORIC PRESERVATION IF ADDITIONAL SPACE IS NEEDED, ATTACH SEPARATE SHEET(S) TO THIS FORM		48. DATE 7/88	49. REVISION DATE(S)
		JEFFERSON CITY, MISSOURI 65102	



MISSOURI OFFICE OF HISTORIC PRESERVATION

ARCHITECTURAL/HISTORIC INVENTORY SURVEY FORM

FR-AS-002-072

1. NO.		4. PRESENT LOCAL NAME(S) OR DESIGNATION(S)	
2. COUNTY		5. OTHER NAME(S)	
3. LOCATION OF NEGATIVES		0296	
6. SPECIFIC LEGAL LOCATION TOWNSHIP _____ RANGE _____ SECTION _____ IF CITY OR TOWN, STREET ADDRESS 209 E. Fourth Street		16. THEMATIC CATEGORY	28. NO. OF STORIES 2
7. CITY OR TOWN IF RURAL, VICINITY		17. DATE(S) OR PERIOD C 1925	29. BASEMENT YES(x) NO ()
8. DESCRIPTION OF LOCATION		18. STYLE OR DESIGN	30. FOUNDATION MATERIAL concrete
		19. ARCHITECT OR ENGINEER	31. WALL CONSTRUCTION brick
		20. CONTRACTOR OR BUILDER	32. ROOF TYPE & MATERIAL flat
		21. ORIGINAL USE, IF APPARENT apartment building	33. NO. OF BAYS FRONT 3 SIDE 6
		22. PRESENT USE apartment building	34. WALL TREATMENT
		23. OWNERSHIP PUBLIC () PRIVATE (x)	35. PLAN SHAPE
		24. OWNER'S NAME AND ADDRESS IF KNOWN	36. CHANGES ADDITION() (EXPLAIN IN ALTERED () NO.42) MOVED ()
9. COORDINATES UTM LAT _____ LONG _____		25. OPEN TO PUBLIC YES() NO (x)	37. CONDITION INTERIOR _____ EXTERIOR _____
10. SITE() STRUCTURE() BUILDING() OBJECT()		26. LOCAL CONTACT PERSON OR ORGANIZATION	38. PRESERVATION UNDERWAY YES() NO ()
11. ON NATIONAL REGISTER YES() NO ()	12. IS IT ELIGIBLE YES() NO ()	27. OTHER SURVEY IN WHICH INCLUDED	39. ENDANGERED BY WHAT YES() NO ()
13. PART OF ESTAB. DISTRICT YES() NO ()	14. DISTRICT POTENTIAL YES() NO ()		40. VISIBLE FROM PUBLIC ROAD YES() NO ()
15. NAME OF ESTABLISHED DISTRICT			41. DISTANCE FORM AND FRONTAGE ON ROAD
42. FURTHER DESCRIPTION OF IMPORTANT FEATURES			PHOTO MUST BE PROVIDED
43. HISTORY AND SIGNIFICANCE			
44. DESCRIPTION OF ENVIRONMENT AND OUTBUILDINGS			
45. SOURCES OF INFORMATION			46. PREPARED BY M. Stiritz
			47. ORGANIZATION
RETURN THIS FORM WHEN COMPLETED TO: OFFICE OF HISTORIC PRESERVATION IF ADDITIONAL SPACE IS NEEDED, ATTACH SEPARATE SHEET(S) TO THIS FORM			48. DATE 7/88
P.O. BOX 176 JEFFERSON CITY, MISSOURI 65102			49. REVISION DATE(S)



MISSOURI OFFICE OF HISTORIC PRESERVATION

ARCHITECTURAL/HISTORIC INVENTORY SURVEY FORM

FR-AS-002-073

1. NO.		4. PRESENT LOCAL NAME(S) OR DESIGNATION(S)	
2. COUNTY		5. OTHER NAME(S)	
3. LOCATION OF NEGATIVES			

6. SPECIFIC LEGAL LOCATION TOWNSHIP _____ RANGE _____ SECTION _____ IF CITY OR TOWN, STREET ADDRESS 215 E. fourth Street	16. THEMATIC CATEGORY	28. NO. OF STORIES
	17. DATE(S) OR PERIOD	29. BASEMENT YES() NO()
	18. STYLE OR DESIGN	30. FOUNDATION MATERIAL
	19. ARCHITECT OR ENGINEER	31. WALL CONSTRUCTION
7. CITY OR TOWN IF RURAL, VICINITY	20. CONTRACTOR OR BUILDER	32. ROOF TYPE & MATERIAL
8. DESCRIPTION OF LOCATION	21. ORIGINAL USE, IF APPARENT	33. NO. OF BAYS FRONT SIDE
	22. PRESENT USE	34. WALL TREATMENT
	23. OWNERSHIP PUBLIC () PRIVATE ()	35. PLAN SHAPE
	24. OWNER'S NAME AND ADDRESS IF KNOWN	36. CHANGES ADDITION() (EXPLAIN IN ALTERED () NO.42) MOVED ()
9. COORDINATES LAT LONG UTM	25. OPEN TO PUBLIC YES() NO()	37. CONDITION INTERIOR EXTERIOR
10. SITE() BUILDING() STRUCTURE() OBJECT()	26. LOCAL CONTACT PERSON OR ORGANIZATION	38. PRESERVATION UNDERWAY YES() NO()
11. ON NATIONAL REGISTER YES() NO()	27. OTHER SURVEY IN WHICH INCLUDED	39. ENDANGERED BY WHAT YES() NO()
12. IS IT ELIGIBLE YES() NO()		40. VISIBLE FROM PUBLIC ROAD YES() NO()
13. PART OF ESTAB. DISTRICT YES() NO()		41. DISTANCE FORM AND FRONTAGE ON ROAD
14. DISTRICT POTENTIAL YES() NO()		
15. NAME OF ESTABLISHED DISTRICT		

42. FURTHER DESCRIPTION OF IMPORTANT FEATURES	PHOTO MUST BE PROVIDED
---	------------------------

43. HISTORY AND SIGNIFICANCE	
------------------------------	--

44. DESCRIPTION OF ENVIRONMENT AND OUTBUILDINGS	
---	--

45. SOURCES OF INFORMATION	46. PREPARED BY M. Stiritz
	47. ORGANIZATION

48. DATE 7/88	49. REVISION DATE(S)
------------------	----------------------

RETURN THIS FORM WHEN COMPLETED TO: OFFICE OF HISTORIC PRESERVATION
IF ADDITIONAL SPACE IS NEEDED, ATTACH SEPARATE SHEET(S) TO THIS FORM
P.O. BOX 176
JEFFERSON CITY, MISSOURI 65102



MISSOURI OFFICE OF HISTORIC PRESERVATION

ARCHITECTURAL/HISTORIC INVENTORY SURVEY FORM

FR-AS-002-074

1. NO.	4. PRESENT LOCAL NAME(S) OR DESIGNATION(S)	
2. COUNTY	5. OTHER NAME(S)	
3. LOCATION OF NEGATIVES	0097	
6. SPECIFIC LEGAL LOCATION TOWNSHIP _____ RANGE _____ SECTION _____ IF CITY OR TOWN, STREET ADDRESS 226 E. fourth Street	16. THEMATIC CATEGORY	28. NO OF STORIES 1 1/2
7. CITY OR TOWN IF RURAL, VICINITY	17. DATE(S) OR PERIOD	29. BASEMENT YES () NO (x)
8. DESCRIPTION OF LOCATION	18. STYLE OR DESIGN	30. FOUNDATION MATERIAL
	19. ARCHITECT OR ENGINEER	31. WALL CONSTRUCTION frame
	20. CONTRACTOR OR BUILDER	32. ROOF TYPE & MATERIAL gable/metal
	21. ORIGINAL USE, IF APPARENT residence	33. NO. OF BAYS FRONT 3 SIDE
	22. PRESENT USE residence	34. WALL TREATMENT asphalt/shingle
	23. OWNERSHIP PUBLIC () PRIVATE (x)	35. PLAN SHAPE
	24. OWNER'S NAME AND ADDRESS IF KNOWN	36. CHANGES ADDITION () (EXPLAIN IN ALTERED () NO.42) MOVED ()
9. COORDINATES LAT LONG UTM	25. OPEN TO PUBLIC YES () NO (x)	37. CONDITION INTERIOR EXTERIOR
10. SITE () BUILDING () STRUCTURE () OBJECT ()	26. LOCAL CONTACT PERSON OR ORGANIZATION	38. PRESERVATION UNDERWAY YES () NO ()
11. ON NATIONAL REGISTER YES () NO ()	27. OTHER SURVEY IN WHICH INCLUDED	39. ENDANGERED BY WHAT YES () NO ()
12. IS IT ELIGIBLE YES () NO ()		40. VISIBLE FROM PUBLIC ROAD YES () NO ()
13. PART OF ESTAB. DISTRICT YES () NO ()		41. DISTANCE FORM AND FRONTAGE ON ROAD
14. DISTRICT POTENTIAL YES () NO ()		
15. NAME OF ESTABLISHED DISTRICT		
42. FURTHER DESCRIPTION OF IMPORTANT FEATURES Does not appear on the 1869 Bird's eye view		PHOTO MUST BE PROVIDED
43. HISTORY AND SIGNIFICANCE		
44. DESCRIPTION OF ENVIRONMENT AND OUTBUILDINGS		
45. SOURCES OF INFORMATION		46. PREPARED BY M. Stiritz
		47. ORGANIZATION
RETURN THIS FORM WHEN COMPLETED TO: OFFICE OF HISTORIC PRESERVATION IF ADDITIONAL SPACE IS NEEDED, ATTACH SEPARATE SHEET(S) TO THIS FORM P.O. BOX 176 JEFFERSON CITY, MISSOURI 65102		48. DATE 7/8
		49. REVISION DATE(S)



MISSOURI OFFICE OF HISTORIC PRESERVATION

ARCHITECTURAL/HISTORIC INVENTORY SURVEY FORM

FR-AS-002-075

1. NO.		4. PRESENT LOCAL NAME(S) OR DESIGNATION(S) 0098 Not entered	
2. COUNTY		5. OTHER NAME(S)	
3. LOCATION OF NEGATIVES			
6. SPECIFIC LEGAL LOCATION TOWNSHIP _____ RANGE _____ SECTION _____ IF CITY OR TOWN, STREET ADDRESS 315 E. fourth street		16. THEMATIC CATEGORY	28. NO. OF STORIES 1 1/2
7. CITY OR TOWN IF RURAL, VICINITY		17. DATE(S) OR PERIOD C 1950	29. BASEMENT YES(<input checked="" type="checkbox"/>) NO(<input type="checkbox"/>)
8. DESCRIPTION OF LOCATION		18. STYLE OR DESIGN Craftsman	30. FOUNDATION MATERIAL limestone faced w/concrete
		19. ARCHITECT OR ENGINEER	31. WALL CONSTRUCTION frame
		20. CONTRACTOR OR BUILDER	32. ROOF TYPE & MATERIAL gable/asphalt shingle
		21. ORIGINAL USE, IF APPARENT residential	33. NO. OF BAYS FRONT 3 SIDE 2
		22. PRESENT USE residential	34. WALL TREATMENT asbestos siding
		23. OWNERSHIP PUBLIC <input checked="" type="checkbox"/> PRIVATE (<input type="checkbox"/>)	35. PLAN SHAPE rect
		24. OWNER'S NAME AND ADDRESS IF KNOWN	36. CHANGES ADDITION(<input checked="" type="checkbox"/>) (EXPLAIN IN ALTERED (<input type="checkbox"/>) NO.42) MOVED (<input type="checkbox"/>)
9. COORDINATES UTM LAT _____ LONG _____		25. OPEN TO PUBLIC YES(<input type="checkbox"/>) NO (<input checked="" type="checkbox"/>)	37. CONDITION INTERIOR _____ EXTERIOR good
10. SITE(<input type="checkbox"/>) STRUCTURE(<input type="checkbox"/>) BUILDING(<input checked="" type="checkbox"/>) OBJECT(<input type="checkbox"/>)		26. LOCAL CONTACT PERSON OR ORGANIZATION	38. PRESERVATION UNDERWAY YES(<input type="checkbox"/>) NO(<input checked="" type="checkbox"/>)
11. ON NATIONAL YES(<input type="checkbox"/>) REGISTER NO(<input checked="" type="checkbox"/>)	12. IS IT YES(<input type="checkbox"/>) ELIGIBLE NO(<input type="checkbox"/>)	27. OTHER SURVEY IN WHICH INCLUDED	39. ENDANGERED BY WHAT YES(<input type="checkbox"/>) NO(<input checked="" type="checkbox"/>)
13. PART OF YES(<input type="checkbox"/>) ESTAB. DISTRICT NO(<input checked="" type="checkbox"/>)	14. DISTRICT YES(<input type="checkbox"/>) POTENTIAL NO(<input type="checkbox"/>)		40. VISIBLE FROM PUBLIC ROAD YES(<input checked="" type="checkbox"/>) NO(<input type="checkbox"/>)
15. NAME OF ESTABLISHED DISTRICT			41. DISTANCE FORM AND FRONTAGE ON ROAD set back 15'
42. FURTHER DESCRIPTION OF IMPORTANT FEATURES Open facade porch attached to gabled entry way . Metal awnings cover most windows. Dormers are gabled. West elev. has screened sunporch,		PHOTO MUST BE PROVIDED	
43. HISTORY AND SIGNIFICANCE			
44. DESCRIPTION OF ENVIRONMENT AND OUTBUILDINGS			
45. SOURCES OF INFORMATION 1908 Sanborn Map Bldg. date per build date per bldg's son, Lester Mittler		46. PREPARED BY M. Jones	
RETURN THIS FORM WHEN COMPLETED TO: OFFICE OF HISTORIC PRESERVATION IF ADDITIONAL SPACE IS NEEDED, ATTACH SEPARATE SHEET(S) TO THIS FORM		47. ORGANIZATION	
P.O. BOX 176 JEFFERSON CITY, MISSOURI 65102		48. DATE 7/88	49. REVISION DATE(S)



MISSOURI OFFICE OF HISTORIC PRESERVATION ARCHITECTURAL/HISTORIC INVENTORY SURVEY FORM

FR-AS-002-076

1. NO.		4. PRESENT LOCAL NAME(S) OR DESIGNATION(S) 0099	
2. COUNTY		5. OTHER NAME(S)	
3. LOCATION OF NEGATIVES			
6. SPECIFIC LEGAL LOCATION TOWNSHIP _____ RANGE _____ SECTION _____ IF CITY OR TOWN, STREET ADDRESS 316 E. fourth Street		16. THEMATIC CATEGORY C 1870	
7. CITY OR TOWN IF RURAL, VICINITY		17. DATE(S) OR PERIOD C 1870	
8. DESCRIPTION OF LOCATION		18. STYLE OR DESIGN	
		19. ARCHITECT OR ENGINEER	
		20. CONTRACTOR OR BUILDER	
		21. ORIGINAL USE, IF APPARENT residential	
		22. PRESENT USE residential	
		23. OWNERSHIP PUBLIC () PRIVATE (x)	
		24. OWNER'S NAME AND ADDRESS IF KNOWN	
9. COORDINATES UTM LAT _____ LONG _____		25. OPEN TO PUBLIC YES () NO (x)	
10. SITE () STRUCTURE () BUILDING (x) OBJECT ()		26. LOCAL CONTACT PERSON OR ORGANIZATION	
11. ON NATIONAL YES () NO (x) REGISTER		27. OTHER SURVEY IN WHICH INCLUDED	
12. IS IT YES () NO () ELIGIBLE			
13. PART OF YES () NO (x) ESTAB. DISTRICT			
14. DISTRICT YES () NO () POTENTIAL			
15. NAME OF ESTABLISHED DISTRICT			
42. FURTHER DESCRIPTION OF IMPORTANT FEATURES Facade porch is recent addn. Most windows are 4/4 doublehung w/brick arches above. Corbelled brick cornice. Facade dormer later addn. Partial basement under portion seen two facade bays to the left (east)		PHOTO MUST BE PROVIDED	
43. HISTORY AND SIGNIFICANCE This section of the bldg. may be alightly later than third facade bays in the western seciton of the bldg (facade, right)			
44. DESCRIPTION OF ENVIRONMENT AND OUTBUILDINGS			
45. SOURCES OF INFORMATION 1908 Sanborn Map		46. PREPARED BY M. JONES	
		47. ORGANIZATION	
RETURN THIS FORM WHEN COMPLETED TO: OFFICE OF HISTORIC PRESERVATION IF ADDITIONAL SPACE IS NEEDED, ATTACH SEPARATE SHEET(S) TO THIS FORM		48. DATE 7/88	
		49. REVISION DATE(S)	



MISSOURI OFFICE OF HISTORIC PRESERVATION

ARCHITECTURAL/HISTORIC INVENTORY SURVEY FORM

FR-AS-002-077

1. NO.		4. PRESENT LOCAL NAME (S) OR DESIGNATION	
2. COUNTY		5. OTHER NAME(S)	
3. LOCATION OF NEGATIVES			
6. SPECIFIC LEGAL LOCATION TOWNSHIP RANGE SECTION IF CITY OR TOWN, STREET ADDRESS		16. THEMATIC CATEGORY	28. NO. OF STORES 1 1/2
317 E. 4th Street		17. DATE(S) OR PERIOD C 1920	29. BASEMENT YES (X) NO ()
7. CITY OR TOWN IF RURAL, VICINITY		18. STYLE OR DESIGN	30. FOUNDATION MATERIAL limestone
8. DESCRIPTION OF LOCATION		19. ARCHITECT OR ENGINEER	31. WALL CONSTRUCTION brick
		20. CONTRACTOR OR BUILDER	32. ROOF TYPE & MATERIAL gable/metal
		21. ORIGINAL USE, IF APPARENT	33. NO. OF BAYS FRONT 4 SIDE 2
		22. PRESENT USE	34. WALL TREATMENT stucco
		23. OWNERSHIP PUBLIC () PRIVATE ()	35. PLAN SHAPE rect
		24. OWNER'S NAME AND ADDRESS IF KNOWN	36. CHANGES ADDITION () (EXPLAIN IN ALTERED () NO. 42) MOVED ()
9. COORDINATES UTM LAT LONG		25. OPEN TO PUBLIC YES () NO ()	37. CONDITION INTERIOR EXTERIOR good
10. SITE () STRUCTURE () BUILDING (X) OBJECT ()		26. LOCAL CONTACT PERSON OR ORGANIZATION	38. PRESERVATION YES () UNDERWAY NO (X)
11. ON NATIONAL YES () REGISTER NO (X)		27. OTHER SURVEY IN WHICH INCLUDED	39. ENDANGERED YES () BY WHAT NO (X)
12. IS IT YES () ELIGIBLE NO ()			40. VISIBLE FROM YES (X) PUBLIC ROAD NO ()
13. PART OF YES () ESTAB. DISTRICT NO (X)			41. DISTANCE FORM AND FRONTAGE ON ROAD set back 10'
14. DISTRICT YES () POTENTIAL NO ()			
15. NAME OF ESTABLISHED DISTRICT			
42. FURTHER DESCRIPTION OF IMPORTANT FEATURES Two facade entries under overhanging open frame porch. Facade windows 6/6 double hung. Two shed dormers on facade elev. contain easement windows.			
43. HISTORY AND SIGNIFICANCE			

Constructed after 1916 Sanborn Map

44. DESCRIPTION OF ENVIRONMENT AND OUTBUILDINGS

45. SOURCES OF INFORMATION

46. PREPARED BY
Maureen Jones

47. ORGANIZATION

RETURN THIS FORM WHEN COMPLETED TO: OFFICE OF HISTORIC PRESERVATION
IF ADDITIONAL SPACE IS NEEDED, ATTACH P.O. BOX 176
SEPARATE SHEETS TO THIS FORM. JEFFERSON CITY, MISSOURI 65102

48. DATE 7/88
49. REVISION DATE(S)



MISSOURI OFFICE OF HISTORIC PRESERVATION

ARCHITECTURAL/HISTORIC INVENTORY SURVEY FORM

FR-AS-002-078

1. NO		4. PRESENT LOCAL NAME(S) OR DESIGNATION(S) 0101	
2. COUNTY		5. OTHER NAME(S)	
3. LOCATION OF NEGATIVES			
6. SPECIFIC LEGAL LOCATION TOWNSHIP _____ RANGE _____ SECTION _____ IF CITY OR TOWN, STREET ADDRESS 318 E. fourth Street		16. THEMATIC CATEGORY	
7. CITY OR TOWN IF RURAL, VICINITY		17. DATE(S) OR PERIOD C 1925	
8. DESCRIPTION OF LOCATION		18. STYLE OR DESIGN Craftsman	
		19. ARCHITECT OR ENGINEER	
		20. CONTRACTOR OR BUILDER	
		21. ORIGINAL USE, IF APPARENT residential	
		22. PRESENT USE residential	
		23. OWNERSHIP PUBLIC () PRIVATE (x)	
		24. OWNER'S NAME AND ADDRESS IF KNOWN	
9. COORDINATES UTM LAT _____ LONG _____		25. OPEN TO PUBLIC YES () NO (x)	
10. SITE () STRUCTURE () BUILDING (x) OBJECT ()		26. LOCAL CONTACT PERSON OR ORGANIZATION	
11. ON NATIONAL YES () REGISTER NO (x)		27. OTHER SURVEY IN WHICH INCLUDED	
12. IS IT YES () ELIGIBLE NO ()			
13. PART OF YES () ESTAB. DISTRICT NO (x)		40. VISIBLE FROM YES (x) PUBLIC ROAD NO ()	
14. DISTRICT YES () POTENTIAL NO ()		41. DISTANCE FORM AND FRONTAGE ON ROAD set back 15'	
15. NAME OF ESTABLISHED DISTRICT		42. FURTHER DESCRIPTION OF IMPORTANT FEATURES Open frame 7 brick facade porch. Windows 4/1 double hung. Deeply overhanging eaves supported by wooden brackets at the gables. Facade contains 3 windows & is crowned by a hipped roof. PHOTO MUST dormer PROVIDED	
43. HISTORY AND SIGNIFICANCE constructed after 1916 Sanborn Map			
44. DESCRIPTION OF ENVIRONMENT AND OUTBUILDINGS			
45. SOURCES OF INFORMATION		46. PREPARED BY Maureen Jones	
		47. ORGANIZATION	
RETURN THIS FORM WHEN COMPLETED TO: OFFICE OF HISTORIC PRESERVATION IF ADDITIONAL SPACE IS NEEDED, ATTACH P.O. BOX 176 SEPARATE SHEETS TO THIS FORM JEFFERSON CITY, MISSOURI 65102		48. DATE 7/88	
		49. REVISION DATE(S)	



MISSOURI OFFICE OF HISTORIC PRESERVATION

ARCHITECTURAL/HISTORIC INVENTORY SURVEY FORM

City Block No. 108

Mary A. North's Addn

FR-AS-002-079

10-5-22-01-009-323-000

1. NO.		4. PRESENT LOCAL NAME(S) OR DESIGNATION(S) Parmentier Auto Body Inc.	
2. COUNTY Franklin		5. OTHER NAME(S) no date not entered	
3. LOCATION OF NEGATIVES			
6. SPECIFIC LEGAL LOCATION TOWNSHIP 44 RANGE 1W SECTION 22 IF CITY OR TOWN, STREET ADDRESS 111 W. Fourth Street		16. THEMATIC CATEGORY	28. NO. OF STORIES 1
7. CITY OR TOWN IF RURAL, VICINITY		17. DATE(S) OR PERIOD	29. BASEMENT YES() NO()
8. DESCRIPTION OF LOCATION		18. STYLE OR DESIGN	30. FOUNDATION MATERIAL Concrete
9. COORDINATES UTM LAT LONG		19. ARCHITECT OR ENGINEER	31. WALL CONSTRUCTION Brick
10. SITE() STRUCTURE() BUILDING() OBJECT()		20. CONTRACTOR OR BUILDER	32. ROOF TYPE & MATERIAL Flat
11. ON NATIONAL YES() REGISTER NO()		21. ORIGINAL USE, IF APPARENT Commercial	33. NO. OF BAYS FRONT 3 SIDE 3
12. IS IT YES() ELIGIBLE NO()		22. PRESENT USE Commercial	34. WALL TREATMENT Brick
13. PART OF YES() ESTAB. DISTRICT NO()		23. OWNERSHIP PUBLIC () PRIVATE ()	35. PLAN SHAPE
14. DISTRICT YES() POTENTIAL NO()		24. OWNER'S NAME AND ADDRESS IF KNOWN	36. CHANGES ADDITION() (EXPLAIN IN ALTERED () NO. 42) MOVED ()
15. NAME OF ESTABLISHED DISTRICT		25. OPEN TO PUBLIC YES() NO ()	37. CONDITION INTERIOR EXTERIOR
16. LOCAL CONTACT PERSON OR ORGANIZATION		26. LOCAL CONTACT PERSON OR ORGANIZATION	38. PRESERVATION YES() UNDERWAY NO()
17. OTHER SURVEY IN WHICH INCLUDED		27. OTHER SURVEY IN WHICH INCLUDED	39. ENDANGERED YES() BY WHAT NO()
40. VISIBLE FROM YES() PUBLIC ROAD NO()		41. DISTANCE FORM AND FRONTAGE ON ROAD	
42. FURTHER DESCRIPTION OF IMPORTANT FEATURES Constructed of white brick		PHOTO MUST BE PROVIDED	
43. HISTORY AND SIGNIFICANCE Built after the 1926 Sanborn Map			
44. DESCRIPTION OF ENVIRONMENT AND OUTBUILDINGS			
45. SOURCES OF INFORMATION		46. PREPARED BY M. Stiritz	
		47. ORGANIZATION	
RETURN THIS FORM WHEN COMPLETED TO: IF ADDITIONAL SPACE IS NEEDED, ATTACH SEPARATE SHEET(S) TO THIS FORM		OFFICE OF HISTORIC PRESERVATION P.O. BOX 176 JEFFERSON CITY, MISSOURI 65102	
48. DATE 11/87		49. REVISION DATE(S)	



MISSOURI OFFICE OF HISTORIC PRESERVATION

ARCHITECTURAL/HISTORIC INVENTORY SURVEY FORM

 Mary A. North Addn.
 FR-AS-002-080

10-5-22-01-009-332-000

1. NO.		4. PRESENT LOCAL NAME(S) OR DESIGNATION(S) <u>87 FR 1029</u>	
2. COUNTY <u>Franklin</u>		5. OTHER NAME(S)	
3. LOCATION OF NEGATIVES			
6. SPECIFIC LEGAL LOCATION TOWNSHIP <u>4</u> RANGE <u>1</u> SECTION <u>22</u> IF CITY OR TOWN, STREET ADDRESS <u>112 W. Fourth Street</u>		16. THEMATIC CATEGORY	28. NO. OF STORIES <u>1 1/2</u>
7. CITY OR TOWN IF RURAL, VICINITY		17. DATE(S) OR PERIOD <u>Circa 1875</u>	29. BASEMENT YES(<input checked="" type="checkbox"/>) NO()
8. DESCRIPTION OF LOCATION		18. STYLE OR DESIGN	30. FOUNDATION MATERIAL <u>Limestone</u>
		19. ARCHITECT OR ENGINEER	31. WALL CONSTRUCTION <u>Masonry</u>
		20. CONTRACTOR OR BUILDER	32. ROOF TYPE & MATERIAL <u>Gable/asphalt</u>
		21. ORIGINAL USE, IF APPARENT <u>Residential</u>	33. NO. OF BAYS FRONT <u>6</u> SIDE <u>2</u>
		22. PRESENT USE <u>Residential</u>	34. WALL TREATMENT <u>Brick</u>
		23. OWNERSHIP PUBLIC () PRIVATE (<input checked="" type="checkbox"/>)	35. PLAN SHAPE <u>Rectangle</u>
		24. OWNER'S NAME AND ADDRESS IF KNOWN	36. CHANGES ADDITION() (EXPLAIN IN ALTERED () NO.42) MOVED ()
9. COORDINATES UTM LAT LONG		25. OPEN TO PUBLIC YES() NO (<input checked="" type="checkbox"/>)	37. CONDITION INTERIOR EXTERIOR <u>good</u>
10. SITE() STRUCTURE() BUILDING(<input checked="" type="checkbox"/>) OBJECT()		26. LOCAL CONTACT PERSON OR ORGANIZATION	38. PRESERVATION UNDERWAY YES() NO(<input checked="" type="checkbox"/>)
11. ON NATIONAL REGISTER YES() NO(<input checked="" type="checkbox"/>)	12. IS IT ELIGIBLE YES() NO()	27. OTHER SURVEY IN WHICH INCLUDED	39. ENDANGERED BY WHAT YES() NO(<input checked="" type="checkbox"/>)
13. PART OF ESTAB. DISTRICT YES() NO(<input checked="" type="checkbox"/>)	14. DISTRICT POTENTIAL YES() NO()		40. VISIBLE FROM PUBLIC ROAD YES(<input checked="" type="checkbox"/>) NO()
15. NAME OF ESTABLISHED DISTRICT			41. DISTANCE FORM AND FRONTAGE ON ROAD
42. FURTHER DESCRIPTION OF IMPORTANT FEATURES <u>Double entry doors with half-sphere lights above. Upper window sash curved on facade. Brick arches above opening. Wooden bracketed cornice. Pedimented dormers.</u>		PHOTO MUST BE PROVIDED	
43. HISTORY AND SIGNIFICANCE <u>stands in Block 7 of the Mary North Addn.; parcel was owned 1880=96 by the Henry Degen Estate. The block was vacant in the 1869 Bird's Eye View.</u>			
44. DESCRIPTION OF ENVIRONMENT AND OUTBUILDINGS <u>Gable first masonry addn. at rear Circa 1895 flanked by enclosed frame and open frame lattice storage areas.</u>			
45. SOURCES OF INFORMATION <u>Sanborn 1893; Tax Assessment Books</u>		46. PREPARED BY <u>M. Jones/M. Stiritz</u>	
		47. ORGANIZATION	
RETURN THIS FORM WHEN COMPLETED TO: IF ADDITIONAL SPACE IS NEEDED, ATTACH SEPARATE SHEET(S) TO THIS FORM		OFFICE OF HISTORIC PRESERVATION P.O. BOX 176 JEFFERSON CITY, MISSOURI 65102	
		48. DATE <u>11/87</u>	49. REVISION DATE(S)



MISSOURI OFFICE OF HISTORIC PRESERVATION

ARCHITECTURAL/HISTORIC INVENTORY SURVEY FORM

City Block No. 6
 Mary A. North Addn
 FR-AS-002-081
 10-5-22-01-009-324-000

1. NO.		4. PRESENT LOCAL NAME(S) OR DESIGNATION(S)	
2. COUNTY Franklin		5. OTHER NAME(S) 0030	
3. LOCATION OF NEGATIVES			
6. SPECIFIC LEGAL LOCATION TOWNSHIP 44 RANGE 1W SECTION 22 IF CITY OR TOWN, STREET ADDRESS 115 W. Fourth Street		16. THEMATIC CATEGORY	28. NO. OF STORIES 1
7. CITY OR TOWN IF RURAL, VICINITY		17. DATE(S) OR PERIOD	29. BASEMENT YES() NO()
8. DESCRIPTION OF LOCATION		18. STYLE OR DESIGN	30. FOUNDATION MATERIAL
		19. ARCHITECT OR ENGINEER	31. WALL CONSTRUCTION Brick
		20. CONTRACTOR OR BUILDER	32. ROOF TYPE & MATERIAL Flat
		21. ORIGINAL USE, IF APPARENT Commercial	33. NO. OF BAYS FRONT 7 SIDE 4
		22. PRESENT USE Commercial	34. WALL TREATMENT Brick
		23. OWNERSHIP PUBLIC () PRIVATE ()	35. PLAN SHAPE rectangle
		24. OWNER'S NAME AND ADDRESS IF KNOWN	36. CHANGES ADDITION() (EXPLAIN IN ALTERED() NO.42) MOVED ()
		25. OPEN TO PUBLIC YES() NO ()	37. CONDITION INTERIOR EXTERIOR
		26. LOCAL CONTACT PERSON OR ORGANIZATION	38. PRESERVATION UNDERWAY YES() NO()
		27. OTHER SURVEY IN WHICH INCLUDED	39. ENDANGERED BY WHAT YES() NO()
9. COORDINATES UTM LAT LONG			40. VISIBLE FROM PUBLIC ROAD YES() NO()
10. SITE() BUILDING() STRUCTURE() OBJECT()			41. DISTANCE FORM AND FRONTAGE ON ROAD
11. ON NATIONAL REGISTER YES() NO()	12. IS IT ELIGIBLE YES() NO()		
13. PART OF ESTAB. DISTRICT YES() NO()	14. DISTRICT POTENTIAL YES() NO()		
15. NAME OF ESTABLISHED DISTRICT			
42. FURTHER DESCRIPTION OF IMPORTANT FEATURES 1880, 1896, 1900 tax assessments show parcel owned by John D. Westermeyer, listed as lumber business, 1905-21 in Kiel Directory.		PHOTO MUST BE PROVIDED	
43. HISTORY AND SIGNIFICANCE 1916 Sanborn shows a frame carpenter shop on the site, but by 1926 the present building was there, occupied by woodworking machinery belonging to J. D. Westermeyer, contractor.			
44. DESCRIPTION OF ENVIRONMENT AND OUTBUILDINGS			
45. SOURCES OF INFORMATION Tax Assessment books H.G. Kiel, Centennial Biographical Directory of Franklin County		46. PREPARED BY M. Stiritz	
		47. ORGANIZATION	
RETURN THIS FORM WHEN COMPLETED TO: OFFICE OF HISTORIC PRESERVATION IF ADDITIONAL SPACE IS NEEDED, ATTACH SEPARATE SHEET(S) TO THIS FORM		48. DATE 11/87 49. REVISION DATE(S)	



MISSOURI OFFICE OF HISTORIC PRESERVATION

ARCHITECTURAL/HISTORIC INVENTORY SURVEY FORM 10-5-22-01-009-331-000

FR-AS-002-082

1. NO.		4. PRESENT LOCAL NAME(S) OR DESIGNATION(S) 3104	
2. COUNTY Franklin		5. OTHER NAME(S) 87F2 0031	
3. LOCATION OF NEGATIVES			
6. SPECIFIC LEGAL LOCATION TOWNSHIP 4 RANGE 1 SECTION 22 IF CITY OR TOWN, STREET ADDRESS 120 W. Fourth Street		16. THEMATIC CATEGORY	28. NO. OF STORIES 1 1/2
7. CITY OR TOWN IF RURAL, VICINITY		17. DATE(S) OR PERIOD Circa 1925	29. BASEMENT YES (X) NO ()
8. DESCRIPTION OF LOCATION		18. STYLE OR DESIGN	30. FOUNDATION MATERIAL Concrete
		19. ARCHITECT OR ENGINEER	31. WALL CONSTRUCTION Frame
		20. CONTRACTOR OR BUILDER	32. ROOF TYPE & MATERIAL Gable/asphalt
		21. ORIGINAL USE, IF APPARENT Residential	33. NO. OF BAYS FRONT 3 SIDE 3
		22. PRESENT USE Residential	34. WALL TREATMENT Wooden siding
		23. OWNERSHIP PUBLIC () PRIVATE ()	35. PLAN SHAPE rectangle
		24. OWNER'S NAME AND ADDRESS IF KNOWN	36. CHANGES ADDITION () (EXPLAIN IN ALTERED () NO. 42) MOVED ()
9. COORDINATES UTM LAT LONG		25. OPEN TO PUBLIC YES () NO (X)	37. CONDITION INTERIOR EXTERIOR good
10. SITE () STRUCTURE () BUILDING (X) OBJECT ()		26. LOCAL CONTACT PERSON OR ORGANIZATION	38. PRESERVATION YES () UNDERWAY NO (X)
11. ON NATIONAL YES (X) REGISTER NO ()	12. IS IT YES () ELIGIBLE NO ()	27. OTHER SURVEY IN WHICH INCLUDED	39. ENDANGERED YES () BY WHAT NO (X)
13. PART OF YES (X) ESTAB. DISTRICT NO ()	14. DISTRICT YES () POTENTIAL NO ()		40. VISIBLE FROM YES (X) PUBLIC ROAD NO ()
15. NAME OF ESTABLISHED DISTRICT			41. DISTANCE FROM AND FRONTAGE ON ROAD Set back 15 feet
42. FURTHER DESCRIPTION OF IMPORTANT FEATURES Wooden brackets under overhanging eaves. Shed dormer. Open porch on facade			PHOTO MUST BE PROVIDED
43. HISTORY AND SIGNIFICANCE First shown on the 1926 Sanborn Map.			
44. DESCRIPTION OF ENVIRONMENT AND OUTBUILDINGS First masonry garage at rear			
45. SOURCES OF INFORMATION Sanborn Map 1926		46. PREPARED BY M. Jones	
		47. ORGANIZATION	
RETURN THIS FORM WHEN COMPLETED TO: OFFICE OF HISTORIC PRESERVATION IF ADDITIONAL SPACE IS NEEDED, ATTACH SEPARATE SHEET(S) TO THIS FORM		48. DATE 11/87	49. REVISION DATE(S)
		P.O. BOX 176 JEFFERSON CITY, MISSOURI 65102	



MISSOURI OFFICE OF HISTORIC PRESERVATION

ARCHITECTURAL/HISTORIC INVENTORY SURVEY FORM

 Mary A. North's
 FR-AS-002-083 Subd.
 10-05-22-01-099-331-000

1. NO.		4. PRESENT LOCAL NAME(S) OR DESIGNATION(S)	
2. COUNTY Franklin		5. OTHER NAME(S)	
3. LOCATION OF NEGATIVES			
6. SPECIFIC LEGAL LOCATION TOWNSHIP 44 RANGE 1W SECTION 22 IF CITY OR TOWN, STREET ADDRESS 120 Fourth Street		16. THEMATIC CATEGORY	28. NO. OF STORIES 1 1/2
7. CITY OR TOWN IF RURAL, VICINITY		17. DATE(S) OR PERIOD Circa 1920	29. BASEMENT YES (X) NO ()
8. DESCRIPTION OF LOCATION		18. STYLE OR DESIGN Bungalow	30. FOUNDATION MATERIAL Concrete
		19. ARCHITECT OR ENGINEER	31. WALL CONSTRUCTION Frame
		20. CONTRACTOR OR BUILDER	32. ROOF TYPE & MATERIAL Gable/Composition
		21. ORIGINAL USE, IF APPARENT Residence	33. NO. OF BAYS FRONT 3 SIDE irregular
		22. PRESENT USE Residence	34. WALL TREATMENT Comp. shingle
		23. OWNERSHIP PUBLIC () PRIVATE (X)	35. PLAN SHAPE
		24. OWNER'S NAME AND ADDRESS IF KNOWN	36. CHANGES ADDITION () (EXPLAIN IN ALTERED () NO. 42) MOVED ()
9. COORDINATES UTM LAT LONG		25. OPEN TO PUBLIC YES () NO (X)	37. CONDITION INTERIOR EXTERIOR
10. SITE () STRUCTURE () BUILDING () OBJECT ()		26. LOCAL CONTACT PERSON OR ORGANIZATION	38. PRESERVATION YES () UNDERWAY NO (X)
11. ON NATIONAL YES () REGISTER NO ()	12. IS IT YES () ELIGIBLE NO ()	27. OTHER SURVEY IN WHICH INCLUDED	39. ENDANGERED YES () BY WHAT NO (X)
13. PART OF YES () ESTAB. DISTRICT NO ()	14. DISTRICT YES () POTENTIAL NO ()		40. VISIBLE FROM YES (X) PUBLIC ROAD NO ()
15. NAME OF ESTABLISHED DISTRICT			41. DISTANCE FORM AND FRONTAGE ON ROAD
42. FURTHER DESCRIPTION OF IMPORTANT FEATURES		PHOTO MUST BE PROVIDED	
43. HISTORY AND SIGNIFICANCE Constructed between the 1916 and 1926 Sanborn Maps			
44. DESCRIPTION OF ENVIRONMENT AND OUTBUILDINGS			
45. SOURCES OF INFORMATION		46. PREPARED BY M. Stiritz	
		47. ORGANIZATION	
RETURN THIS FORM WHEN COMPLETED TO: OFFICE OF HISTORIC PRESERVATION IF ADDITIONAL SPACE IS NEEDED, ATTACH SEPARATE SHEET(S) TO THIS FORM		48. DATE 11/87	49. REVISION DATE(S)



MISSOURI OFFICE OF HISTORIC PRESERVATION

ARCHITECTURAL/HISTORIC INVENTORY SURVEY FORM

FR-AS-002-084

10-05-22-01-099-326-000

1. NO.		4. PRESENT LOCAL NAME(S) OR DESIGNATION(S) 87 FR0032	
2. COUNTY Franklin		5. OTHER NAME(S)	
3. LOCATION OF NEGATIVES			
6. SPECIFIC LEGAL LOCATION TOWNSHIP 44 RANGE 1w SECTION 22 IF CITY OR TOWN, STREET ADDRESS 201 W. Fourth Street		16. THEMATIC CATEGORY	28. NO. OF STORIES 1 1/2
7. CITY OR TOWN IF RURAL, VICINITY		17. DATE(S) OR PERIOD Circa 1920	29. BASEMENT YES() NO()
8. DESCRIPTION OF LOCATION		18. STYLE OR DESIGN Bungalow	30. FOUNDATION MATERIAL Stone
		19. ARCHITECT OR ENGINEER	31. WALL CONSTRUCTION Brick
		20. CONTRACTOR OR BUILDER	32. ROOF TYPE & MATERIAL Gable
		21. ORIGINAL USE, IF APPARENT Residence	33. NO. OF BAYS FRONT SIDE
		22. PRESENT USE Residence	34. WALL TREATMENT Brick
		23. OWNERSHIP PUBLIC () PRIVATE (x)	35. PLAN SHAPE
		24. OWNER'S NAME AND ADDRESS IF KNOWN	36. CHANGES ADDITION() (EXPLAIN IN ALTERED) NO.42) MOVED ()
9. COORDINATES UTM LAT LONG		25. OPEN TO PUBLIC YES() NO(x)	37. CONDITION INTERIOR EXTERIOR
10. SITE() STRUCTURE() BUILDING() OBJECT()		26. LOCAL CONTACT PERSON OR ORGANIZATION	38. PRESERVATION UNDERWAY YES() NO(x)
11. ON NATIONAL YES() REGISTER NO()	12. IS IT YES() ELIGIBLE NO()	27. OTHER SURVEY IN WHICH INCLUDED	39. ENDANGERED YES() BY WHAT NO(x)
13. PART OF YES() ESTAB. DISTRICT NO()	14. DISTRICT YES() POTENTIAL NO()		40. VISIBLE FROM YES(x) PUBLIC ROAD NO()
15. NAME OF ESTABLISHED DISTRICT			41. DISTANCE FORM AND FRONTAGE ON ROAD
42. FURTHER DESCRIPTION OF IMPORTANT FEATURES			PHOTO MUST BE PROVIDED
43. HISTORY AND SIGNIFICANCE Constructed between the 1916 and 1926 Sanborn Maps			
44. DESCRIPTION OF ENVIRONMENT AND OUTBUILDINGS			
45. SOURCES OF INFORMATION			46. PREPARED BY M. Stiritz
			47. ORGANIZATION
RETURN THIS FORM WHEN COMPLETED TO: OFFICE OF HISTORIC PRESERVATION IF ADDITIONAL SPACE IS NEEDED, ATTACH P.O. BOX 176 SEPARATE SHEET(S) TO THIS FORM JEFFERSON CITY, MISSOURI 65102			48. DATE 11/87
			49. REVISION DATE(S)



MISSOURI OFFICE OF HISTORIC PRESERVATION

ARCHITECTURAL/HISTORIC INVENTORY SURVEY FORM

FR-AS-002-085

1. NO.		4. PRESENT LOCAL NAME(S) OR DESIGNATION(S) Union Electric Company	
2. COUNTY Franklin		5. OTHER NAME(S) <i>not entered</i>	
3. LOCATION OF NEGATIVES			
6. SPECIFIC LEGAL LOCATION TOWNSHIP _____ RANGE _____ SECTION _____ IF CITY OR TOWN, STREET ADDRESS 204 W. Fourth St.		16. THEMATIC CATEGORY	28. NO. OF STORIES
7. CITY OR TOWN IF RURAL, VICINITY		17. DATE(S) OR PERIOD	29. BASEMENT YES() NO()
8. DESCRIPTION OF LOCATION		18. STYLE OR DESIGN	30. FOUNDATION MATERIAL
		19. ARCHITECT OR ENGINEER	31. WALL CONSTRUCTION
		20. CONTRACTOR OR BUILDER	32. ROOF TYPE & MATERIAL
		21. ORIGINAL USE, IF APPARENT	33. NO. OF BAYS FRONT _____ SIDE _____
		22. PRESENT USE	34. WALL TREATMENT
		23. OWNERSHIP PUBLIC () PRIVATE ()	35. PLAN SHAPE
		24. OWNER'S NAME AND ADDRESS IF KNOWN	36. CHANGES ADDITION() (EXPLAIN IN ALTERED () NO. 42) MOVED ()
9. COORDINATES UTM LAT _____ LONG _____		25. OPEN TO PUBLIC YES() NO ()	37. CONDITION INTERIOR _____ EXTERIOR _____
10. SITE() STRUCTURE() BUILDING() OBJECT()		26. LOCAL CONTACT PERSON OR ORGANIZATION	38. PRESERVATION YES() UNDERWAY NO()
11. ON NATIONAL YES() REGISTER NO()	12. IS IT YES() ELIGIBLE NO()	27. OTHER SURVEY IN WHICH INCLUDED	39. ENDANGERED YES() BY WHAT NO()
13. PART OF YES() ESTAB. DISTRICT NO()	14. DISTRICT YES() POTENTIAL NO()		40. VISIBLE FROM YES() PUBLIC ROAD NO()
15. NAME OF ESTABLISHED DISTRICT			41. DISTANCE FORM AND FRONTAGE ON ROAD
42. FURTHER DESCRIPTION OF IMPORTANT FEATURES		PHOTO MUST BE PROVIDED	
43. HISTORY AND SIGNIFICANCE			
44. DESCRIPTION OF ENVIRONMENT AND OUTBUILDINGS			
45. SOURCES OF INFORMATION		46. PREPARED BY M. Stiritz	
		47. ORGANIZATION	
RETURN THIS FORM WHEN COMPLETED TO: IF ADDITIONAL SPACE IS NEEDED, ATTACH SEPARATE SHEET(S) TO THIS FORM		48. DATE 11/87	
OFFICE OF HISTORIC PRESERVATION P.O. BOX 176 JEFFERSON CITY, MISSOURI 65102		49. REVISION DATE(S)	



MISSOURI OFFICE OF HISTORIC PRESERVATION

Tracts

ARCHITECTURAL/HISTORIC INVENTORY SURVEY FORM

10-05-22-01-099-327-000

1. NO.		4. PRESENT LOCAL NAME(S) OR DESIGNATION(S)	
2. COUNTY Franklin		5. OTHER NAME(S) 87 FRO33	
3. LOCATION OF NEGATIVES			
6. SPECIFIC LEGAL LOCATION TOWNSHIP 44 RANGE 10 SECTION 22 IF CITY OR TOWN, STREET ADDRESS 205 W. Fourth Street		16. THEMATIC CATEGORY	28. NO. OF STORIES 2
7. CITY OR TOWN IF RURAL, VICIN TY		17. DATE(S) OR PERIOD Circa 1905	29. BASEMENT YES (X) NO ()
8. DESCRIPTION OF LOCATION		18. STYLE OR DESIGN	30. FOUNDATION MATERIAL Stone
		19. ARCHITECT OR ENGINEER	31. WALL CONSTRUCTION Brick
		20. CONTRACTOR OR BUILDER	32. ROOF TYPE & MATERIAL pyr. hipped/composition
		21. ORIGINAL USE, IF APPARENT Residence	33. NO. OF BAYS FRONT 4 SIDE irregular
		22. PRESENT USE Residence	34. WALL TREATMENT Brick
		23. OWNERSHIP PUBLIC () PRIVATE (X)	35. PLAN SHAPE
		24. OWNER'S NAME AND ADDRESS IF KNOWN	36. CHANGES ADDITION () (EXPLAIN IN ALTERED () NO. 42) MOVED ()
9. COORDINATES UTM LAT LONG		25. OPEN TO PUBLIC YES () NO (X)	37. CONDITION INTERIOR EXTERIOR
10. SITE () BUILDING ()	STRUCTURE () OBJECT ()	26. LOCAL CONTACT PERSON OR ORGANIZATION	38. PRESERVATION UNDERWAY YES () NO ()
11. ON NATIONAL REGISTER YES () NO ()	12. IS IT ELIGIBLE YES () NO ()	27. OTHER SURVEY IN WHICH INCLUDED	39. ENDANGERED BY WHAT YES () NO (X)
13. PART OF ESTAB. DISTRICT YES () NO ()	14. DISTRICT POTENTIAL YES () NO ()		40. VISIBLE FROM PUBLIC ROAD YES (X) NO ()
15. NAME OF ESTABLISHED DISTRICT			41. DISTANCE FORM AND FRONTAGE ON ROAD
42. FURTHER DESCRIPTION OF IMPORTANT FEATURES		PHOTO MUST BE PROVIDED	
43. HISTORY AND SIGNIFICANCE Built between the 1898 and 1908 Sanborn Maps			
44. DESCRIPTION OF ENVIRONMENT AND OUTBUILDINGS			
45. SOURCES OF INFORMATION		46. PREPARED BY M. Stiritz	
		47. ORGANIZATION	
RETURN THIS FORM WHEN COMPLETED TO: IF ADDITIONAL SPACE IS NEEDED, ATTACH SEPARATE SHEET(S) TO THIS FORM		48. DATE 11/87	
		49. REVISION DATE(S)	

OFFICE OF HISTORIC PRESERVATION
P.O. BOX 176
JEFFERSON CITY, MISSOURI 65102



MISSOURI OFFICE OF HISTORIC PRESERVATION

ARCHITECTURAL/HISTORIC INVENTORY SURVEY FORM

J.G. Rhomberg

10-05-22-02-011-018-000

1. NO.		4. PRESENT LOCAL NAME(S) OR DESIGNATION(S)	
2. COUNTY Franklin		87FR0034	
3. LOCATION OF NEGATIVES		5. OTHER NAME(S)	
6. SPECIFIC LEGAL LOCATION TOWNSHIP 44 RANGE 16 SECTION 22 IF CITY OR TOWN, STREET ADDRESS 206 W. Fourth Street		16. THEMATIC CATEGORY	28. NO. OF STORIES 1 1/2
7. CITY OR TOWN IF RURAL, VICINITY		17. DATE(S) OR PERIOD	29. BASEMENT YES(X) NO ()
8. DESCRIPTION OF LOCATION		18. STYLE OR DESIGN	30. FOUNDATION MATERIAL
9. COORDINATES UTM LAT LONG		19. ARCHITECT OR ENGINEER	31. WALL CONSTRUCTION Frame
10. SITE() STRUCTURE() BUILDING() OBJECT()		20. CONTRACTOR OR BUILDER	32. ROOF TYPE & MATERIAL Gable/comp
11. ON NATIONAL REGISTER YES() NO()	12. IS IT ELIGIBLE YES() NO()	21. ORIGINAL USE, IF APPARENT Residence	33. NO. OF BAYS FRONT 3 SIDE 3
13. PART OF ESTAB. DISTRICT YES() NO()	14. DISTRICT POTENTIAL YES() NO()	22. PRESENT USE Residence	34. WALL TREATMENT Permestone/comp shingle
15. NAME OF ESTABLISHED DISTRICT		23. OWNERSHIP PUBLIC () PRIVATE ()	35. PLAN SHAPE
16. FURTHER DESCRIPTION OF IMPORTANT FEATURES		24. OWNER'S NAME AND ADDRESS IF KNOWN	36. CHANGES ADDITION() (EXPLAIN IN NO. 42) ALTERED () MOVED ()
17. HISTORY AND SIGNIFICANCE Appears on the 1893 Sanborn Map		25. OPEN TO PUBLIC YES() NO ()	37. CONDITION INTERIOR EXTERIOR
18. DESCRIPTION OF ENVIRONMENT AND OUTBUILDINGS		26. LOCAL CONTACT PERSON OR ORGANIZATION	38. PRESERVATION UNDERWAY YES() NO (X)
19. SOURCES OF INFORMATION		27. OTHER SURVEY IN WHICH INCLUDED	39. ENDANGERED BY WHAT YES() NO (X)
20. RETURN THIS FORM WHEN COMPLETED TO: OFFICE OF HISTORIC PRESERVATION IF ADDITIONAL SPACE IS NEEDED, ATTACH SEPARATE SHEET(S) TO THIS FORM		21. P.O. BOX 176 JEFFERSON CITY, MISSOURI 65102	40. VISIBLE FROM PUBLIC ROAD YES() NO (X)
22. PREPARED BY M. Stiritz		41. DISTANCE FROM AND FRONTAGE ON ROAD adjacent to sidewalk	
23. ORGANIZATION		42. PHOTO MUST BE PROVIDED	
24. DATE 11/87		25. REVISION DATE(S)	



MISSOURI OFFICE OF HISTORIC PRESERVATION
ARCHITECTURAL/HISTORIC INVENTORY SURVEY FORMFR-AS-002-088
10-5-22-02-099-015-000

1. NO.	4. PRESENT LOCAL NAME(S) OR DESIGNATION(S) Four Seasons Florist Miller Press	
2. COUNTY Franklin	5. OTHER NAME(S)	
3. LOCATION OF NEGATIVES	89FR0004	
6. SPECIFIC LEGAL LOCATION TOWNSHIP 44 RANGE 1W SECTION 22 IF CITY OR TOWN, STREET ADDRESS 307-09 Fourth Street	16. THEMATIC CATEGORY	28. NO. OF STORIES 2
7. CITY OR TOWN IF RURAL, VICINITY	17. DATE(S) OR PERIOD Circa 1926	29. BASEMENT YES(x) NO ()
8. DESCRIPTION OF LOCATION	18. STYLE OR DESIGN	30. FOUNDATION MATERIAL Concrete
	19. ARCHITECT OR ENGINEER	31. WALL CONSTRUCTION Masonry
	20. CONTRACTOR OR BUILDER	32. ROOF TYPE & MATERIAL Flat/composition
	21. ORIGINAL USE, IF APPARENT Commercial/residential	33. NO. OF BAYS FRONT 4 SIDE 5
	22. PRESENT USE Commercial/residential	34. WALL TREATMENT Brick
	23. OWNERSHIP PUBLIC () PRIVATE ()	35. PLAN SHAPE Rectangle
	24. OWNER'S NAME AND ADDRESS IF KNOWN	36. CHANGES ADDITION() (EXPLAIN IN ALTERED () NO. 42) MOVED ()
9. COORDINATES UTM LAT LONG	25. OPEN TO PUBLIC YES(x) NO ()	37. CONDITION INTERIOR EXTERIOR good
10. SITE () STRUCTURE () BUILDING(x) OBJECT ()	26. LOCAL CONTACT PERSON OR ORGANIZATION	38. PRESERVATION UNDERWAY YES () NO(x)
11. ON NATIONAL YES(x) REGISTER NO(x)	27. OTHER SURVEY IN WHICH INCLUDED	39. ENDANGERED BY WHAT YES () NO(x)
12. IS IT YES () ELIGIBLE NO ()		40. VISIBLE FROM YES(x) PUBLIC ROAD NO ()
13. PART OF YES () ESTAB. DISTRICT NO(x)		41. DISTANCE FORM AND FRONTAGE ON ROAD Adjacent to sidewalk
15. NAME OF ESTABLISHED DISTRICT Washington Downtown H. D.		PHOTO MUST BE PROVIDED
42. FURTHER DESCRIPTION OF IMPORTANT FEATURES Underground garage. Stone window sills, soldier course brick work used as stringcourse dividing floors and roofline and		
43. HISTORY AND SIGNIFICANCE Multi-unit apartment bldg. and first floor commercial space 1926 Sanborn Map indicates bldg. "from plans" a parking garage with 15 car capacity on first floor and 10 car in basement.		
44. DESCRIPTION OF ENVIRONMENT AND OUTBUILDINGS		
45. SOURCES OF INFORMATION Sanborn Map 1926		46. PREPARED BY Maureen Jones
RETURN THIS FORM WHEN COMPLETED TO: OFFICE OF HISTORIC PRESERVATION IF ADDITIONAL SPACE IS NEEDED, ATTACH P.O. BOX 176 SEPARATE SHEET(S) TO THIS FORM JEFFERSON CITY, MISSOURI 65102		47. ORGANIZATION
48. DATE 11/87		49. REVISION DATE(S)

307-309 Fourth Street
Washington, MO

42. (Continued)

bordering window openings. Symmetrically placed white stone tiles accent facade. White stone cornice delineates roofline. Brick parapet contains a central pediment. Enclosed rear sunporch second floor.



MISSOURI OFFICE OF HISTORIC PRESERVATION

ARCHITECTURAL/HISTORIC INVENTORY SURVEY FORM

F2-A5-002-089
10-5-22-02-099-050-000

1. NO.		4. PRESENT LOCAL NAME(S) OR DESIGNATION(S) Phipps & Sons 87FR0035	
2. COUNTY Franklin		5. OTHER NAME(S)	
3. LOCATION OF NEGATIVES			
6. SPECIFIC LEGAL LOCATION TOWNSHIP 44 RANGE 1 SECTION 22 IF CITY OR TOWN, STREET ADDRESS 311 Fourth Street		16. THEMATIC CATEGORY	28. NO. OF STORIES 2
7. CITY OR TOWN IF RURAL, VICINITY		17. DATE(S) OR PERIOD Circa 1930	29. BASEMENT YES(X) NO ()
8. DESCRIPTION OF LOCATION		18. STYLE OR DESIGN	30. FOUNDATION MATERIAL Concrete
		19. ARCHITECT OR ENGINEER	31. WALL CONSTRUCTION Masonry
		20. CONTRACTOR OR BUILDER	32. ROOF TYPE & MATERIAL Gable/flat/asphalt
		21. ORIGINAL USE, IF APPARENT Residential	33. NO. OF BAYS FRONT 3 SIDE 3
		22. PRESENT USE Commercial	34. WALL TREATMENT Brick
		23. OWNERSHIP PUBLIC () PRIVATE ()	35. PLAN SHAPE Irregular
		24. OWNER'S NAME AND ADDRESS IF KNOWN	36. CHANGES ADDITION() (EXPLAIN IN ALTERED () NO.42) MOVED ()
9. COORDINATES UTM LAT LONG		25. OPEN TO PUBLIC YES(X) NO ()	37. CONDITION INTERIOR EXTERIOR Good
10. SITE() STRUCTURE() BUILDING() OBJECT()		26. LOCAL CONTACT PERSON OR ORGANIZATION	38. PRESERVATION UNDERWAY YES() NO(X)
11. ON NATIONAL YES() REGISTER NO(X)	12. IS IT YES() ELIGIBLE NO()	27. OTHER SURVEY IN WHICH INCLUDED	39. ENDANGERED YES() BY WHAT NO(X)
13. PART OF YES() ESTAB. DISTRICT NO(X)	14. DISTRICT YES() POTENTIAL NO()		40. VISIBLE FROM YES(X) PUBLIC ROAD NO()
15. NAME OF ESTABLISHED DISTRICT			41. DISTANCE FORM AND FRONTAGE ON ROAD Adjacent to sidewalk
42. FURTHER DESCRIPTION OF IMPORTANT FEATURES Casement windows. Stone lintiles first floor facade. Projecting central bay. Irregular roofline on facade, beyond this roof is flat.		PHOTO MUST BE PROVIDED	
43. HISTORY AND SIGNIFICANCE Built after 1926 Sanborn Map			
44. DESCRIPTION OF ENVIRONMENT AND OUTBUILDINGS			
45. SOURCES OF INFORMATION Sanborn Ins. Map 1926		46. PREPARED BY Maureen Jones	
RETURN THIS FORM WHEN COMPLETED TO: OFFICE OF HISTORIC PRESERVATION IF ADDITIONAL SPACE IS NEEDED, ATTACH P.O. BOX 176 SEPARATE SHEET(S) TO THIS FORM JEFFERSON CITY, MISSOURI 65102		47. ORGANIZATION	
		48. DATE 11/87	49. REVISION DATE(S)

311 Fourth Street
Washington, MO 63090

42. (Continued)

Wooden brackets can be seen under facade eaves. Pedimented facade gable alluded to by use of stone accents at corners of gable.



MISSOURI OFFICE OF HISTORIC PRESERVATION

ARCHITECTURAL/HISTORIC INVENTORY SURVEY FORM

F2-AS-002-090

10-05-22-02-099-048-000

1. NO.		4. PRESENT LOCAL NAME(S) OR DESIGNATION(S) 87 FR 036	
2. COUNTY Franklin		5. OTHER NAME(S)	
3. LOCATION OF NEGATIVES			
6. SPECIFIC LEGAL LOCATION TOWNSHIP 44 RANGE 1W SECTION 22 IF CITY OR TOWN, STREET ADDRESS 314 W. Fourth Street		16. THEMATIC CATEGORY	28. NO. OF STORIES 1 1/2
7. CITY OR TOWN IF RURAL, VICINITY		17. DATE(S) OR PERIOD Circa 1910	29. BASEMENT YES (x) NO ()
8. DESCRIPTION OF LOCATION		18. STYLE OR DESIGN	30. FOUNDATION MATERIAL Stone
9. COORDINATES UTM LAT LONG		19. ARCHITECT OR ENGINEER	31. WALL CONSTRUCTION Brick
10. SITE () STRUCTURE () BUILDING () OBJECT ()		20. CONTRACTOR OR BUILDER	32. ROOF TYPE & MATERIAL Cross gable/shingle
11. ON NATIONAL REGISTER YES () NO ()		21. ORIGINAL USE, IF APPARENT Residence	33. NO. OF BAYS FRONT 2 SIDE 4
12. IS IT ELIGIBLE YES () NO ()		22. PRESENT USE Residence	34. WALL TREATMENT Brick
13. PART OF ESTAB. DISTRICT YES () NO ()		23. OWNERSHIP PUBLIC () PRIVATE (x)	35. PLAN SHAPE
14. DISTRICT POTENTIAL YES () NO ()		24. OWNER'S NAME AND ADDRESS IF KNOWN	36. CHANGES ADDITION () (EXPLAIN IN ALTERED () NO. 42) MOVED ()
15. NAME OF ESTABLISHED DISTRICT		25. OPEN TO PUBLIC YES () NO (x)	37. CONDITION INTERIOR EXTERIOR
16. FURTHER DESCRIPTION OF IMPORTANT FEATURES		26. LOCAL CONTACT PERSON OR ORGANIZATION	38. PRESERVATION UNDERWAY YES () NO (x)
17. HISTORY AND SIGNIFICANCE Built between the 1908 and 1916 Sanborn Maps		27. OTHER SURVEY IN WHICH INCLUDED	39. ENDANGERED BY WHAT YES () NO (x)
18. DESCRIPTION OF ENVIRONMENT AND OUTBUILDINGS		40. VISIBLE FROM PUBLIC ROAD YES (x) NO ()	
19. SOURCES OF INFORMATION		41. DISTANCE FORM AND FRONTAGE ON ROAD	
20. RETURN THIS FORM WHEN COMPLETED TO: OFFICE OF HISTORIC PRESERVATION IF ADDITIONAL SPACE IS NEEDED, ATTACH SEPARATE SHEET(S) TO THIS FORM		46. PREPARED BY M. Stiritz	
21. P.O. BOX 176 JEFFERSON CITY, MISSOURI 65102		47. ORGANIZATION	
22. 48. DATE 11/87		49. REVISION DATE(S)	

PHOTO MUST

BE PROVIDED



MISSOURI OFFICE OF HISTORIC PRESERVATION
ARCHITECTURAL/HISTORIC INVENTORY SURVEY FORM

FR-AS-002-091

10-5-22-02-099-051-000

1. NO.		4. PRESENT LOCAL NAME(S) OR DESIGNATION(S)	
2. COUNTY <u>Franklin</u>		5. OTHER NAME(S)	
3. LOCATION OF NEGATIVES			
6. SPECIFIC LEGAL LOCATION TOWNSHIP <u>4</u> RANGE <u>1</u> SECTION <u>22</u> IF CITY OR TOWN, STREET ADDRESS <u>315 Fourth Street</u>		16. THEMATIC CATEGORY	28. NO. OF STORIES <u>1</u>
7. CITY OR TOWN IF RURAL, VICINITY		17. DATE(S) OR PERIOD <u>Circa 1930</u>	29. BASEMENT YES() NO(<u>x</u>)
8. DESCRIPTION OF LOCATION		18. STYLE OR DESIGN	30. FOUNDATION MATERIAL <u>Concrete</u>
9. COORDINATES UTM LAT LONG		19. ARCHITECT OR ENGINEER	31. WALL CONSTRUCTION <u>Masonry</u>
10. SITE() BUILDING(<u>x</u>) STRUCTURE() OBJECT()		20. CONTRACTOR OR BUILDER	32. ROOF TYPE & MATERIAL <u>HiP/flat/asphalt</u>
11. ON NATIONAL REGISTER YES() NO(<u>x</u>)		21. ORIGINAL USE, IF APPARENT <u>Commercial</u>	33. NO. OF BAYS FRONT <u>4</u> SIDE
12. IS IT ELIGIBLE YES() NO()		22. PRESENT USE <u>Commercial</u>	34. WALL TREATMENT <u>Brick =</u>
13. PART OF ESTAB. DISTRICT YES() NO(<u>x</u>)		23. OWNERSHIP PUBLIC () PRIVATE ()	35. PLAN SHAPE <u>Irregular</u>
14. DISTRICT POTENTIAL YES() NO()		24. OWNER'S NAME AND ADDRESS IF KNOWN	36. CHANGES ADDITION() (EXPLAIN IN ALTERED (<u>x</u>) NO. 42) MOVED ()
15. NAME OF ESTABLISHED DISTRICT		25. OPEN TO PUBLIC YES(<u>x</u>) NO ()	37. CONDITION INTERIOR EXTERIOR <u>good</u>
42. FURTHER DESCRIPTION OF IMPORTANT FEATURES <u>Facade multi-paned window altered to an entry. Soldiers course brick work appears above openings. Garage contains recessed brick panel above opening.</u>		26. LOCAL CONTACT PERSON OR ORGANIZATION	38. PRESERVATION UNDERWAY YES() NO(<u>x</u>)
43. HISTORY AND SIGNIFICANCE <u>Built after 1926 Sanborn Map.</u>		27. OTHER SURVEY IN WHICH INCLUDED	39. ENDANGERED BY WHAT YES() NO(<u>x</u>)
44. DESCRIPTION OF ENVIRONMENT AND OUTBUILDINGS			40. VISIBLE FROM PUBLIC ROAD YES(<u>x</u>) NO()
45. SOURCES OF INFORMATION <u>Sanborn Ins. Map, 1926</u>			41. DISTANCE FROM AND FRONTAGE ON ROAD <u>Set back 10 feet</u>
RETURN THIS FORM WHEN COMPLETED TO: OFFICE OF HISTORIC PRESERVATION IF ADDITIONAL SPACE IS NEEDED, ATTACH SEPARATE SHEET(S) TO THIS FORM		46. PREPARED BY <u>M. Jones</u>	47. ORGANIZATION
		48. DATE <u>11/87</u>	49. REVISION DATE(S)



MISSOURI OFFICE OF HISTORIC PRESERVATION

ARCHITECTURAL/HISTORIC INVENTORY SURVEY FORM

10-05-22-02-099-049-000

1. NO.		4. PRESENT LOCAL NAME(S) OR DESIGNATION(S)	
2. COUNTY Franklin		5. OTHER NAME(S) Henry Tibbe Home	
3. LOCATION OF NEGATIVES			
6. SPECIFIC LEGAL LOCATION TOWNSHIP 44 RANGE 1W SECTION 22 IF CITY OR TOWN, STREET ADDRESS 318 Fourth Street @ Cedar		16. THEMATIC CATEGORY	
7. CITY OR TOWN IF RURAL, VICINITY		17. DATE(S) OR PERIOD Circa 1895	
8. DESCRIPTION OF LOCATION		18. STYLE OR DESIGN Queen Anne	
		19. ARCHITECT OR ENGINEER	
		20. CONTRACTOR OR BUILDER	
		21. ORIGINAL USE, IF APPARENT Residential	
		22. PRESENT USE Residential	
		23. OWNERSHIP PUBLIC () PRIVATE (X)	
		24. OWNER'S NAME AND ADDRESS IF KNOWN	
9. COORDINATES UTM LAT LONG		25. OPEN TO PUBLIC YES () NO (X)	
10. SITE () STRUCTURE () BUILDING (X) OBJECT ()		26. LOCAL CONTACT PERSON OR ORGANIZATION	
11. ON NATIONAL YES () REGISTER NO (X)		27. OTHER SURVEY IN WHICH INCLUDED	
12. IS IT YES () ELIGIBLE NO ()			
13. PART OF YES () ESTAB. DISTRICT NO (X)			
14. DISTRICT YES () POTENTIAL NO ()			
15. NAME OF ESTABLISHED DISTRICT			
42. FURTHER DESCRIPTION OF IMPORTANT FEATURES		28. NO. OF STORIES 2 1/2	
		29. BASEMENT YES (X) NO ()	
		30. FOUNDATION MATERIAL limestone/faced concrete	
		31. WALL CONSTRUCTION masonry	
		32. ROOF TYPE & MATERIAL hip/asphalt shingle	
		33. NO. OF BAYS FRONT 5 SIDE	
		34. WALL TREATMENT masonry	
		35. PLAN SHAPE irregular	
		36. CHANGES ADDITION () (EXPLAIN IN ALTERED () NO. 42) MOVED ()	
		37. CONDITION INTERIOR EXTERIOR good	
		38. PRESERVATION YES () UNDERWAY NO (X)	
		39. ENDANGERED YES () BY WHAT NO (X)	
		40. VISIBLE FROM YES (X) PUBLIC ROAD NO ()	
		41. DISTANCE FROM AND FRONTAGE ON ROAD SET BACK 10 FEET	
43. HISTORY AND SIGNIFICANCE		PHOTO MUST BE PROVIDED	
44. DESCRIPTION OF ENVIRONMENT AND OUTBUILDINGS First new masonry addition at rear, first new garage at rear			
45. SOURCES OF INFORMATION Sanborn Map 1898, Historic photo, Washington Historic Society		46. PREPARED BY Maureen Jones	
RETURN THIS FORM WHEN COMPLETED TO: OFFICE OF HISTORIC PRESERVATION IF ADDITIONAL SPACE IS NEEDED, ATTACH P.O. BOX 176 SEPARATE SHEET(S) TO THIS FORM JEFFERSON CITY, MISSOURI 65102		47. ORGANIZATION	
		48. DATE 11/87	
		49. REVISION DATE(S)	



MISSOURI OFFICE OF HISTORIC PRESERVATION

ARCHITECTURAL/HISTORIC INVENTORY SURVEY FORM

FE-05-002-093

1. NO.		4. PRESENT LOCAL NAME(S) OR DESIGNATION(S) 88PR 0126	
2. COUNTY		5. OTHER NAME(S)	
3. LOCATION OF NEGATIVES			
6. SPECIFIC LEGAL LOCATION TOWNSHIP _____ RANGE _____ SECTION _____ IF CITY OR TOWN, STREET ADDRESS 2 E. fifth Street		16. THEMATIC CATEGORY	28. NO. OF STORIES 2
7. CITY OR TOWN IF RURAL, VICINITY		17. DATE(S) OR PERIOD	29. BASEMENT YES(<input checked="" type="checkbox"/>) NO(<input type="checkbox"/>)
8. DESCRIPTION OF LOCATION		18. STYLE OR DESIGN	30. FOUNDATION MATERIAL
		19. ARCHITECT OR ENGINEER	31. WALL CONSTRUCTION brick
		20. CONTRACTOR OR BUILDER	32. ROOF TYPE & MATERIAL flat
		21. ORIGINAL USE, IF APPARENT commercial/residence	33. NO. OF BAYS FRONT 3 SIDE 6
		22. PRESENT USE commercial/residence	34. WALL TREATMENT
		23. OWNERSHIP PUBLIC (<input type="checkbox"/>) PRIVATE (<input checked="" type="checkbox"/>)	35. PLAN SHAPE
		24. OWNER'S NAME AND ADDRESS IF KNOWN	36. CHANGES ADDITION(<input type="checkbox"/>) (EXPLAIN IN ALTERED(<input type="checkbox"/>) NO.42) MOVED(<input type="checkbox"/>)
9. COORDINATES UTM LAT _____ LONG _____		25. OPEN TO PUBLIC YES(<input type="checkbox"/>) NO(<input type="checkbox"/>)	37. CONDITION INTERIOR _____ EXTERIOR _____
10. SITE(<input type="checkbox"/>) BUILDING(<input type="checkbox"/>) STRUCTURE(<input type="checkbox"/>) OBJECT(<input type="checkbox"/>)		26. LOCAL CONTACT PERSON OR ORGANIZATION	38. PRESERVATION UNDERWAY YES(<input type="checkbox"/>) NO(<input type="checkbox"/>)
11. ON NATIONAL REGISTER YES(<input type="checkbox"/>) NO(<input type="checkbox"/>)		27. OTHER SURVEY IN WHICH INCLUDED	39. ENDANGERED BY WHAT YES(<input type="checkbox"/>) NO(<input type="checkbox"/>)
12. IS IT ELIGIBLE YES(<input type="checkbox"/>) NO(<input type="checkbox"/>)			40. VISIBLE FROM PUBLIC ROAD YES(<input type="checkbox"/>) NO(<input type="checkbox"/>)
13. PART OF ESTAB. DISTRICT YES(<input type="checkbox"/>) NO(<input type="checkbox"/>)			41. DISTANCE FORM AND FRONTAGE ON ROAD
14. DISTRICT POTENTIAL YES(<input type="checkbox"/>) NO(<input type="checkbox"/>)			
15. NAME OF ESTABLISHED DISTRICT			
42. FURTHER DESCRIPTION OF IMPORTANT FEATURES			PHOTO MUST BE PROVIDED
43. HISTORY AND SIGNIFICANCE			
44. DESCRIPTION OF ENVIRONMENT AND OUTBUILDINGS			
45. SOURCES OF INFORMATION			46. PREPARED BY M. Stiritz
			47. ORGANIZATION
RETURN THIS FORM WHEN COMPLETED TO: OFFICE OF HISTORIC PRESERVATION IF ADDITIONAL SPACE IS NEEDED, ATTACH SEPARATE SHEET(S) TO THIS FORM			48. DATE 7/88
P.O. BOX 176 JEFFERSON CITY, MISSOURI 65102			49. REVISION DATE(S)



FR-AS-002-094

1. NO.		4. PRESENT LOCAL NAME(S) OR DESIGNATION(S) 88FR0127	
2. COUNTY		5. OTHER NAME(S)	
3. LOCATION OF NEGATIVES			
6. SPECIFIC LEGAL LOCATION TOWNSHIP _____ RANGE _____ SECTION _____ IF CITY OR TOWN, STREET ADDRESS 7 E. 5th Street		16. THEMATIC CATEGORY	28. NO. OF STORIES 2
7. CITY OR TOWN IF RURAL, VICINITY		17. DATE(S) OR PERIOD late 1920's	29. BASEMENT YES() NO()
8. DESCRIPTION OF LOCATION		18. STYLE OR DESIGN	30. FOUNDATION MATERIAL Concrete
		19. ARCHITECT OR ENGINEER	31. WALL CONSTRUCTION Brick
		20. CONTRACTOR OR BUILDER	32. ROOF TYPE & MATERIAL Flat
		21. ORIGINAL USE, IF APPARENT Commercial/residence	33. NO. OF BAYS FRONT 3 SIDE 4
		22. PRESENT USE "	34. WALL TREATMENT glazed brick/1st story
		23. OWNERSHIP PUBLIC () PRIVATE ()	35. PLAN SHAPE
		24. OWNER'S NAME AND ADDRESS IF KNOWN	36. CHANGES ADDITION() (EXPLAIN IN ALTERED () NO.42) MOVED ()
		25. OPEN TO PUBLIC YES() NO ()	37. CONDITION INTERIOR _____ EXTERIOR _____
		26. LOCAL CONTACT PERSON OR ORGANIZATION	38. PRESERVATION UNDERWAY YES() NO()
		27. OTHER SURVEY IN WHICH INCLUDED	39. ENDANGERED BY WHAT YES() NO()
9. COORDINATES UTM LAT _____ LONG _____			40. VISIBLE FROM PUBLIC ROAD YES() NO()
10. SITE() BUILDING() STRUCTURE() OBJECT()			41. DISTANCE FORM AND FRONTAGE ON ROAD
11. ON NATIONAL REGISTER YES() NO()	12. IS IT ELIGIBLE YES() NO()		
13. PART OF ESTAB. DISTRICT YES() NO()	14. DISTRICT POTENTIAL YES() NO()		
15. NAME OF ESTABLISHED DISTRICT			
42. FURTHER DESCRIPTION OF IMPORTANT FEATURES		PHOTO MUST BE PROVIDED	
43. HISTORY AND SIGNIFICANCE Constructed after the 1926 Sanborn Map			
44. DESCRIPTION OF ENVIRONMENT AND OUTBUILDINGS			
45. SOURCES OF INFORMATION		46. PREPARED BY M. Stiritz	
		47. ORGANIZATION	
RETURN THIS FORM WHEN COMPLETED TO: IF ADDITIONAL SPACE IS NEEDED, ATTACH SEPARATE SHEET(S) TO THIS FORM		48. DATE 6/88	
OFFICE OF HISTORIC PRESERVATION P.O. BOX 176 JEFFERSON CITY, MISSOURI 65102		49. REVISION DATE(S)	



MISSOURI OFFICE OF HISTORIC PRESERVATION

ARCHITECTURAL/HISTORIC INVENTORY SURVEY FORM

FR. 125-002-095

1. NO.		4. PRESENT LOCAL NAME(S) OR DESIGNATION(S) Briggs & Hemsath Accounting	
2. COUNTY		5. OTHER NAME(S) 88FR 028	
3. LOCATION OF NEGATIVES			
6. SPECIFIC LEGAL LOCATION TOWNSHIP RANGE SECTION IF CITY OR TOWN, STREET ADDRESS 19 E 5th		16. THEMATIC CATEGORY	28. NO. OF STORIES 1/2
		17. DATE(S) OR PERIOD	29. BASEMENT YES() NO()
7. CITY OR TOWN IF RURAL, VICINITY		18. STYLE OR DESIGN	30. FOUNDATION MATERIAL stone
8. DESCRIPTION OF LOCATION		19. ARCHITECT OR ENGINEER	31. WALL CONSTRUCTION frame
		20. CONTRACTOR OR BUILDER	32. ROOF TYPE & MATERIAL gable/metal
		21. ORIGINAL USE, IF APPARENT residence	33. NO. OF BAYS FRONT 2 SIDE 2
		22. PRESENT USE commercial	34. WALL TREATMENT clapboard
		23. OWNERSHIP PUBLIC () PRIVATE (x)	35. PLAN SHAPE
		24. OWNER'S NAME AND ADDRESS IF KNOWN	36. CHANGES ADDITION() (EXPLAIN IN ALTERED () NO. 42) MOVED ()
9. COORDINATES UTM LAT LONG		25. OPEN TO PUBLIC YES() NO()	37. CONDITION INTERIOR EXTERIOR
10. SITE() STRUCTURE() BUILDING() OBJECT()		26. LOCAL CONTACT PERSON OR ORGANIZATION	38. PRESERVATION YES() UNDERWAY NO()
11. ON NATIONAL YES() REGISTER NO()	12. IS IT YES() ELIGIBLE NO()	27. OTHER SURVEY IN WHICH INCLUDED	39. ENDANGERED YES() BY WHAT NO()
13. PART OF YES() ESTAB. DISTRICT NO()	14. DISTRICT YES() POTENTIAL NO()		40. VISIBLE FROM YES() PUBLIC ROAD NO()
15. NAME OF ESTABLISHED DISTRICT			41. DISTANCE FORM AND FRONTAGE ON ROAD
42. FURTHER DESCRIPTION OF IMPORTANT FEATURES		PHOTO MUST BE PROVIDED	
43. HISTORY AND SIGNIFICANCE Constructed between the 1898 and 1908 Sanborn Maps			
44. DESCRIPTION OF ENVIRONMENT AND OUTBUILDINGS			
45. SOURCES OF INFORMATION		46. PREPARED BY M. Stiritz	
		47. ORGANIZATION	
RETURN THIS FORM WHEN COMPLETED TO: IF ADDITIONAL SPACE IS NEEDED, ATTACH SEPARATE SHEET(S) TO THIS FORM		OFFICE OF HISTORIC PRESERVATION P.O. BOX 176 JEFFERSON CITY, MISSOURI 65102	
		48. DATE 7/88	49. REVISION DATE(S)



MISSOURI OFFICE OF HISTORIC PRESERVATION

ARCHITECTURAL/HISTORIC INVENTORY SURVEY FORM

FR-AS-002-096

1. NO.		4. PRESENT LOCAL NAME(S) OR DESIGNATION(S) 88FR 0129	
2. COUNTY		5. OTHER NAME(S)	
3. LOCATION OF NEGATIVES			

6. SPECIFIC LEGAL LOCATION TOWNSHIP _____ RANGE _____ SECTION _____ IF CITY OR TOWN, STREET ADDRESS 29 E. 5th Street	16. THEMATIC CATEGORY 17. DATE(S) OR PERIOD C 1905	28. NO. OF STORIES 2 29. BASEMENT YES() NO() 30. FOUNDATION MATERIAL Concrete Block
7. CITY OR TOWN IF RURAL, VICIN TY	18. STYLE OR DESIGN	31. WALL CONSTRUCTION Frame
8. DESCRIPTION OF LOCATION	19. ARCHITECT OR ENGINEER	32. ROOF TYPE & MATERIAL Hip-asphalt
	20. CONTRACTOR OR BUILDER	33. NO. OF BAYS FRONT 2 SIDE irreg.
	21. ORIGINAL USE, IF APPARENT Residence	34. WALL TREATMENT asphalt shingle
	22. PRESENT USE Residence	35. PLAN SHAPE
	23. OWNERSHIP PUBLIC () PRIVATE (x)	36. CHANGES ADDITION() (EXPLAIN IN ALTERED () NO.42) MOVED ()
24. OWNER'S NAME AND ADDRESS IF KNOWN	25. OPEN TO PUBLIC YES() NO (x)	37. CONDITION INTERIOR _____ EXTERIOR _____
9. COORDINATES UTM LAT _____ LONG _____	26. LOCAL CONTACT PERSON OR ORGANIZATION	38. PRESERVATION UNDERWAY YES() NO()
10. SITE() BUILDING() STRUCTURE() OBJECT()	27. OTHER SURVEY IN WHICH INCLUDED	39. ENDANGERED BY WHAT YES() NO()
11. ON NATIONAL REGISTER YES() NO() 12. IS IT ELIGIBLE YES() NO()		40. VISIBLE FROM PUBLIC ROAD YES() NO()
13. PART OF ESTAB. DISTRICT YES() NO() 14. DISTRICT POTENTIAL YES() NO()		41. DISTANCE FORM AND FRONTAGE ON ROAD
15. NAME OF ESTABLISHED DISTRICT	PHOTO MUST BE PROVIDED	

42. FURTHER DESCRIPTION OF IMPORTANT FEATURES

43. HISTORY AND SIGNIFICANCE

Constructed between the 1898 and 1908 Sanborn Maps

44. DESCRIPTION OF ENVIRONMENT AND OUTBUILDINGS

45. SOURCES OF INFORMATION

46. PREPARED BY
M. Stiritz

RETURN THIS FORM WHEN COMPLETED TO: OFFICE OF HISTORIC PRESERVATION
 IF ADDITIONAL SPACE IS NEEDED, ATTACH SEPARATE SHEET(S) TO THIS FORM

47. ORGANIZATION

 48. DATE
6/88

49. REVISION DATE(S)

P.O. BOX 176
 JEFFERSON CITY, MISSOURI 65102



MISSOURI OFFICE OF HISTORIC PRESERVATION ARCHITECTURAL/HISTORIC INVENTORY SURVEY FORM

FR-AS-002-097

1. NO.		4. PRESENT LOCAL NAME(S) OR DESIGNATION(S) ST. PETER'S UNITED CHURCH OF CHRIST	
2. COUNTY		5. OTHER NAME(S) EVANGELISCHE ST. PETERS KRICHE 0130	
3. LOCATION OF NEGATIVES			
6. SPECIFIC LEGAL LOCATION TOWNSHIP _____ RANGE _____ SECTION _____ IF CITY OR TOWN, STREET ADDRESS 30 E. fifth Street		16. THEMATIC CATEGORY	
		17. DATE(S) OR PERIOD 1868	
7. CITY OR TOWN IF RURAL, VICINITY		18. STYLE OR DESIGN	
8. DESCRIPTION OF LOCATION		19. ARCHITECT OR ENGINEER	
		20. CONTRACTOR OR BUILDER	
		21. ORIGINAL USE, IF APPARENT church	
		22. PRESENT USE church	
		23. OWNERSHIP PUBLIC () PRIVATE (x)	
24. OWNER'S NAME AND ADDRESS IF KNOWN		32. ROOF TYPE & MATERIAL gable	
9. COORDINATES UTM LAT _____ LONG _____		33. NO. OF BAYS FRONT 3 SIDE 6	
10. SITE () BUILDING () STRUCTURE () OBJECT ()		34. WALL TREATMENT	
11. ON NATIONAL REGISTER YES () NO ()		35. PLAN SHAPE	
12. IS IT ELIGIBLE YES () NO ()		36. CHANGES ADDITION () ALTERED () NO.42) MOVED ()	
13. PART OF ESTAB. DISTRICT YES () NO ()		37. CONDITION INTERIOR _____ EXTERIOR _____	
14. DISTRICT POTENTIAL YES () NO ()		38. PRESERVATION UNDERWAY YES () NO ()	
15. NAME OF ESTABLISHED DISTRICT		39. ENDANGERED BY WHAT YES () NO ()	
42. FURTHER DESCRIPTION OF IMPORTANT FEATURES		40. VISIBLE FROM PUBLIC ROAD YES () NO ()	
		41. DISTANCE FORM AND FRONTAGE ON ROAD	
43. HISTORY AND SIGNIFICANCE		<div style="border: 1px solid black; width: 100px; height: 100px; margin: 0 auto; position: relative;"> PHOTO MUST BE PROVIDED </div>	
44. DESCRIPTION OF ENVIRONMENT AND OUTBUILDINGS			
45. SOURCES OF INFORMATION		46. PREPARED BY M. Stiritz	
		47. ORGANIZATION	
RETURN THIS FORM WHEN COMPLETED TO: OFFICE OF HISTORIC PRESERVATION IF ADDITIONAL SPACE IS NEEDED, ATTACH SEPARATE SHEET(S) TO THIS FORM		48. DATE 7/88	
		49. REVISION DATE(S)	
		P.O. BOX 176 JEFFERSON CITY, MISSOURI 65102	



MISSOURI OFFICE OF HISTORIC PRESERVATION

ARCHITECTURAL/HISTORIC INVENTORY SURVEY FORM

FR-AS-002-098

1. NO.		4. PRESENT LOCAL NAME(S) OR DESIGNATION(S)	
2. COUNTY		ST. PETER'S CHURCH HALL	
3. LOCATION OF NEGATIVES		5. OTHER NAME(S) 0131	

6. SPECIFIC LEGAL LOCATION TOWNSHIP _____ RANGE _____ SECTION _____ IF CITY OR TOWN, STREET ADDRESS 30 E. fifth Street	16. THEMATIC CATEGORY	28. NO. OF STORIES 1
	17. DATE(S) OR PERIOD	29. BASEMENT YES() NO()
7. CITY OR TOWN IF RURAL, VICINITY	18. STYLE OR DESIGN	30. FOUNDATION MATERIAL concrete
8. DESCRIPTION OF LOCATION	19. ARCHITECT OR ENGINEER	31. WALL CONSTRUCTION brick
	20. CONTRACTOR OR BUILDER	32. ROOF TYPE & MATERIAL flat
	21. ORIGINAL USE, IF APPARENT	33. NO. OF BAYS FRONT 1 SIDE 6
	22. PRESENT USE	34. WALL TREATMENT
	23. OWNERSHIP PUBLIC () PRIVATE ()	35. PLAN SHAPE
9. COORDINATES LAT _____ LONG _____ UTM _____	24. OWNER'S NAME AND ADDRESS IF KNOWN	36. CHANGES ADDITION() ALTERED() NO.42) MOVED ()
10. SITE() BUILDING() STRUCTURE() OBJECT()	25. OPEN TO PUBLIC YES() NO()	37. CONDITION INTERIOR _____ EXTERIOR _____
11. ON NATIONAL REGISTER YES() NO()	26. LOCAL CONTACT PERSON OR ORGANIZATION	38. PRESERVATION UNDERWAY YES() NO()
12. IS IT ELIGIBLE YES() NO()		39. ENDANGERED BY WHAT YES() NO()
13. PART OF ESTAB. DISTRICT YES() NO()	27. OTHER SURVEY IN WHICH INCLUDED	40. VISIBLE FROM PUBLIC ROAD YES() NO()
14. DISTRICT POTENTIAL YES() NO()		41. DISTANCE FORM AND FRONTAGE ON ROAD
15. NAME OF ESTABLISHED DISTRICT		

42. FURTHER DESCRIPTION OF IMPORTANT FEATURES	PHOTO MUST BE PROVIDED
---	---------------------------

43. HISTORY AND SIGNIFICANCE	
44. DESCRIPTION OF ENVIRONMENT AND OUTBUILDINGS	

45. SOURCES OF INFORMATION	46. PREPARED BY M. Stiritz
	47. ORGANIZATION

RETURN THIS FORM WHEN COMPLETED TO: OFFICE OF HISTORIC PRESERVATION IF ADDITIONAL SPACE IS NEEDED, ATTACH SEPARATE SHEET(S) TO THIS FORM		48. DATE 7/88	49. REVISION DATE(S)
P.O. BOX 176 JEFFERSON CITY, MISSOURI 65102			



MISSOURI OFFICE OF HISTORIC PRESERVATION

ARCHITECTURAL/HISTORIC INVENTORY SURVEY FORM

FR-AS-062-099

1. NO.		4. PRESENT LOCAL NAME(S) OR DESIGNATION(S)	
2. COUNTY		5. OTHER NAME(S) <i>not entered</i>	
3. LOCATION OF NEGATIVES			
6. SPECIFIC LEGAL LOCATION TOWNSHIP _____ RANGE _____ SECTION _____ IF CITY OR TOWN, STREET ADDRESS		16. THEMATIC CATEGORY	
Fifth & Market Streets		17. DATE(S) OR PERIOD C 1950	
7. CITY OR TOWN IF RURAL, VICINITY		18. STYLE OR DESIGN	
8. DESCRIPTION OF LOCATION		19. ARCHITECT OR ENGINEER	
		20. CONTRACTOR OR BUILDER	
		21. ORIGINAL USE, IF APPARENT Commercial	
		22. PRESENT USE Commercial	
		23. OWNERSHIP PUBLIC () PRIVATE (x)	
		24. OWNER'S NAME AND ADDRESS IF KNOWN	
9. COORDINATES LAT LONG UTM		25. OPEN TO PUBLIC YES(x) NO ()	
10. SITE () BUILDING(x) STRUCTURE () OBJECT ()		26. LOCAL CONTACT PERSON OR ORGANIZATION	
11. ON NATIONAL REGISTER YES () NO (x)		27. OTHER SURVEY IN WHICH INCLUDED	
12. IS IT ELIGIBLE YES () NO ()			
13. PART OF ESTAB. DISTRICT YES () NO (x)			
14. DISTRICT POTENTIAL YES () NO ()			
15. NAME OF ESTABLISHED DISTRICT			
42. FURTHER DESCRIPTION OF IMPORTANT FEATURES Projecting glass & frame bay at S.W. corner of bldg. serves as office space. S.E. corner of bldg. provides access to garage via two garage doors.		28. NO. OF STORIES 1	
43. HISTORY AND SIGNIFICANCE		29. BASEMENT YES () NO (x)	
		30. FOUNDATION MATERIAL Concrete	
		31. WALL CONSTRUCTION frame/concrete	
		32. ROOF TYPE & MATERIAL flat/composition	
		33. NO. OF BAYS FRONT 5 SIDE 1	
		34. WALL TREATMENT frame/concrete	
		35. PLAN SHAPE irreg.	
		36. CHANGES ADDITION () (EXPLAIN IN ALTERED () NO. 42) MOVED ()	
		37. CONDITION INTERIOR EXTERIOR good	
		38. PRESERVATION UNDERWAY YES () NO (x)	
		39. ENDANGERED BY WHAT YES () NO (x)	
		40. VISIBLE FROM PUBLIC ROAD YES (x) NO ()	
		41. DISTANCE FROM AND FRONTAGE ON ROAD set back 20 feet	
		PHOTO MUST BE PROVIDED	
44. DESCRIPTION OF ENVIRONMENT AND OUTBUILDINGS			
45. SOURCES OF INFORMATION		46. PREPARED BY M. Jones	
		47. ORGANIZATION	
RETURN THIS FORM WHEN COMPLETED TO: OFFICE OF HISTORIC PRESERVATION IF ADDITIONAL SPACE IS NEEDED, ATTACH SEPARATE SHEET(S) TO THIS FORM		48. DATE 7/88	
		49. REVISION DATE(S)	



MISSOURI OFFICE OF HISTORIC PRESERVATION

ARCHITECTURAL/HISTORIC INVENTORY SURVEY FORM

FR-AS-002-100

1. NO.	4. PRESENT LOCAL NAME(S) OR DESIGNATION(S)
2. COUNTY	0132
3. LOCATION OF NEGATIVES	5. OTHER NAME(S)

6. SPECIFIC LEGAL LOCATION TOWNSHIP _____ RANGE _____ SECTION _____ IF CITY OR TOWN, STREET ADDRESS 102 E. Fifth Street	16. THEMATIC CATEGORY	28. NO. OF STORIES 2
	17. DATE(S) OR PERIOD	29. BASEMENT YES(x) NO ()
7. CITY OR TOWN IF RURAL, VICINITY	18. STYLE OR DESIGN	30. FOUNDATION MATERIAL stone
8. DESCRIPTION OF LOCATION	19. ARCHITECT OR ENGINEER	31. WALL CONSTRUCTION brick
	20. CONTRACTOR OR BUILDER	32. ROOF TYPE & MATERIAL hipped
	21. ORIGINAL USE, IF APPARENT residence	33. NO. OF BAYSirreg. FRONT SIDE
	22. PRESENT USE residence	34. WALL TREATMENT
	23. OWNERSHIP PUBLIC () PRIVATE (x)	35. PLAN SHAPE
9. COORDINATES UTM LAT _____ LONG _____	24. OWNER'S NAME AND ADDRESS IF KNOWN	36. CHANGES ADDITION() (EXPLAIN IN ALTERED () NO. 42) MOVED ()
10. SITE() STRUCTURE() BUILDING() OBJECT()	25. OPEN TO PUBLIC YES() NO (x)	37. CONDITION INTERIOR _____ EXTERIOR _____
11. ON NATIONAL YES() REGISTER NO()	26. LOCAL CONTACT PERSON OR ORGANIZATION	38. PRESERVATION UNDERWAY YES() NO()
12. IS IT YES() ELIGIBLE NO()	27. OTHER SURVEY IN WHICH INCLUDED	39. ENDANGERED BY WHAT YES() NO()
13. PART OF YES() ESTAB. DISTRICT NO()		40. VISIBLE FROM PUBLIC ROAD YES() NO()
14. DISTRICT YES() POTENTIAL NO()		41. DISTANCE FORM AND FRONTAGE ON ROAD
15. NAME OF ESTABLISHED DISTRICT		

42. FURTHER DESCRIPTION OF IMPORTANT FEATURES

PHOTO MUST

BE PROVIDED

43. HISTORY AND SIGNIFICANCE

44. DESCRIPTION OF ENVIRONMENT AND OUTBUILDINGS

45. SOURCES OF INFORMATION

46. PREPARED BY

M. Stiritz

47. ORGANIZATION

RETURN THIS FORM WHEN COMPLETED TO: OFFICE OF HISTORIC PRESERVATION
IF ADDITIONAL SPACE IS NEEDED, ATTACH P.O. BOX 176
SEPARATE SHEET(S) TO THIS FORM JEFFERSON CITY, MISSOURI 65102

48. DATE

7/8

49. REVISION DATE(S)



MISSOURI OFFICE OF HISTORIC PRESERVATION

ARCHITECTURAL/HISTORIC INVENTORY SURVEY FORM

FR 25-002-101

1. NO.		4. PRESENT LOCAL NAME(S) OR DESIGNATION(S) <div style="text-align: center;">0133</div>	
2. COUNTY		5. OTHER NAME(S)	
3. LOCATION OF NEGATIVES			

6. SPECIFIC LEGAL LOCATION TOWNSHIP _____ RANGE _____ SECTION _____ IF CITY OR TOWN, STREET ADDRESS <div style="text-align: center;">110 E. Fifth Street</div>	16. THEMATIC CATEGORY	28. NO. OF STORIES 2
	17. DATE(S) OR PERIOD	29. BASEMENT YES() NO()
	18. STYLE OR DESIGN	30. FOUNDATION MATERIAL stone
	19. ARCHITECT OR ENGINEER	31. WALL CONSTRUCTION frame
7. CITY OR TOWN IF RURAL, VICINITY	20. CONTRACTOR OR BUILDER	32. ROOF TYPE & MATERIAL hipped-asphalt
	21. ORIGINAL USE, IF APPARENT residence	33. NO. OF BAYS FRONT 3 SIDE 2
	22. PRESENT USE commercial	34. WALL TREATMENT clapboard
	23. OWNERSHIP PUBLIC () PRIVATE (x)	35. PLAN SHAPE
8. DESCRIPTION OF LOCATION	24. OWNER'S NAME AND ADDRESS IF KNOWN	36. CHANGES ADDITION() (EXPLAIN IN ALTERED () NO. 42) MOVED ()
	25. OPEN TO PUBLIC YES() NO (x)	37. CONDITION INTERIOR _____ EXTERIOR _____
	26. LOCAL CONTACT PERSON OR ORGANIZATION	38. PRESERVATION YES() UNDERWAY NO()
	27. OTHER SURVEY IN WHICH INCLUDED	39. ENDANGERED YES() BY WHAT NO()
9. COORDINATES UTM LAT _____ LONG _____	40. VISIBLE FROM YES() PUBLIC ROAD NO()	41. DISTANCE FORM AND FRONTAGE ON ROAD
10. SITE() STRUCTURE() BUILDING() OBJECT()		
11. ON NATIONAL YES() REGISTER NO()	12. IS IT YES() ELIGIBLE NO()	
13. PART OF YES() ESTAB. DISTRICT NO()	14. DISTRICT YES() POTENTIAL NO()	
15. NAME OF ESTABLISHED DISTRICT		

42. FURTHER DESCRIPTION OF IMPORTANT FEATURES

PHOTO MUST
BE PROVIDED

43. HISTORY AND SIGNIFICANCE

44. DESCRIPTION OF ENVIRONMENT AND OUTBUILDINGS

45. SOURCES OF INFORMATION

46. PREPARED BY
 M. Stiritz

47. ORGANIZATION

48. DATE 49. REVISION
7/88 DATE(S)


RETURN THIS FORM WHEN COMPLETED TO: OFFICE OF HISTORIC PRESERVATION
 IF ADDITIONAL SPACE IS NEEDED, ATTACH P.O. BOX 176
 SEPARATE SHEET(S) TO THIS FORM JEFFERSON CITY, MISSOURI 65102



MISSOURI OFFICE OF HISTORIC PRESERVATION

ARCHITECTURAL/HISTORIC INVENTORY SURVEY FORM

FR-145-002-102

1. NO.		4. PRESENT LOCAL NAME(S) OR DESIGNATION(S) <u>0134</u>	
2. COUNTY		5. OTHER NAME(S)	
3. LOCATION OF NEGATIVES			
6. SPECIFIC LEGAL LOCATION TOWNSHIP _____ RANGE _____ SECTION _____ IF CITY OR TOWN, STREET ADDRESS <u>124 E. Fifth Street</u>		16. THEMATIC CATEGORY	28. NO. OF STORIES <u>1 1/2</u>
7. CITY OR TOWN IF RURAL, VICINITY		17. DATE(S) OR PERIOD	29. BASEMENT YES() NO()
8. DESCRIPTION OF LOCATION		18. STYLE OR DESIGN	30. FOUNDATION MATERIAL <u>concrete</u>
		19. ARCHITECT OR ENGINEER	31. WALL CONSTRUCTION <u>brick</u>
		20. CONTRACTOR OR BUILDER	32. ROOF TYPE & MATERIAL <u>gable-asphalt</u>
		21. ORIGINAL USE, IF APPARENT <u>residence</u>	33. NO. OF BAYS FRONT <u>3</u> SIDE <u>3</u>
		22. PRESENT USE <u>residence</u>	34. WALL TREATMENT
		23. OWNERSHIP PUBLIC () PRIVATE (x)	35. PLAN SHAPE
		24. OWNER'S NAME AND ADDRESS IF KNOWN	36. CHANGES ADDITION() (EXPLAIN IN ALTERED () NO. 42) MOVED ()
		25. OPEN TO PUBLIC YES() NO (x)	37. CONDITION INTERIOR _____ EXTERIOR _____
9. COORDINATES UTM LAT _____ LONG _____		26. LOCAL CONTACT PERSON OR ORGANIZATION	38. PRESERVATION UNDERWAY YES() NO()
10. SITE() STRUCTURE() BUILDING() OBJECT()		27. OTHER SURVEY IN WHICH INCLUDED	39. ENDANGERED BY WHAT YES() NO()
11. ON NATIONAL REGISTER YES() NO()	12. IS IT ELIGIBLE YES() NO()		40. VISIBLE FROM PUBLIC ROAD YES() NO()
13. PART OF ESTAB. DISTRICT YES() NO()	14. DISTRICT POTENTIAL YES() NO()		41. DISTANCE FORM AND FRONTAGE ON ROAD
15. NAME OF ESTABLISHED DISTRICT			
42. FURTHER DESCRIPTION OF IMPORTANT FEATURES			
43. HISTORY AND SIGNIFICANCE			
44. DESCRIPTION OF ENVIRONMENT AND OUTBUILDINGS			
45. SOURCES OF INFORMATION		46. PREPARED BY <u>M. Stiritz</u>	
		47. ORGANIZATION	
RETURN THIS FORM WHEN COMPLETED TO: OFFICE OF HISTORIC PRESERVATION IF ADDITIONAL SPACE IS NEEDED, ATTACH SEPARATE SHEET(S) TO THIS FORM		48. DATE <u>7/88</u>	49. REVISION DATE(S)
		JEFFERSON CITY, MISSOURI 65102	



MISSOURI OFFICE OF HISTORIC PRESERVATION ARCHITECTURAL/HISTORIC INVENTORY SURVEY FORM

FR-AS-002-103

1. NO.		4. PRESENT LOCAL NAME(S) OR DESIGNATION(S) <u>0135</u>	
2. COUNTY		5. OTHER NAME(S)	
3. LOCATION OF NEGATIVES			
6. SPECIFIC LEGAL LOCATION TOWNSHIP _____ RANGE _____ SECTION _____ IF CITY OR TOWN, STREET ADDRESS <u>128 e. fifth Street</u>		16. THEMATIC CATEGORY	28. NO. OF STORIES
7. CITY OR TOWN IF RURAL, VICINITY		17. DATE(S) OR PERIOD <u>c 1860</u>	29. BASEMENT YES() NO()
8. DESCRIPTION OF LOCATION		18. STYLE OR DESIGN	30. FOUNDATION MATERIAL <u>stone faced w/concrete</u>
		19. ARCHITECT OR ENGINEER	31. WALL CONSTRUCTION <u>brick</u>
		20. CONTRACTOR OR BUILDER	32. ROOF TYPE & MATERIAL <u>gable-metal</u>
		21. ORIGINAL USE, IF APPARENT <u>residence</u>	33. NO. OF BAYS FRONT <u>3</u> SIDE
		22. PRESENT USE <u>residence</u>	34. WALL TREATMENT
		23. OWNERSHIP PUBLIC () PRIVATE (x)	35. PLAN SHAPE
		24. OWNER'S NAME AND ADDRESS IF KNOWN	36. CHANGES ADDITION() (EXPLAIN IN ALTERED () NO. 42) MOVED ()
9. COORDINATES UTM LAT _____ LONG _____		25. OPEN TO PUBLIC YES() NO (x)	37. CONDITION INTERIOR _____ EXTERIOR _____
10. SITE() STRUCTURE() BUILDING() OBJECT()		26. LOCAL CONTACT PERSON OR ORGANIZATION	38. PRESERVATION UNDERWAY YES() NO()
11. ON NATIONAL REGISTER YES() NO()		27. OTHER SURVEY IN WHICH INCLUDED	39. ENDANGERED BY WHAT YES() NO()
12. IS IT ELIGIBLE YES() NO()			40. VISIBLE FROM PUBLIC ROAD YES() NO()
13. PART OF ESTAB. DISTRICT YES() NO()			41. DISTANCE FROM AND FRONTAGE ON ROAD
14. DISTRICT POTENTIAL YES() NO()			
15. NAME OF ESTABLISHED DISTRICT			
42. FURTHER DESCRIPTION OF IMPORTANT FEATURES		PHOTO MUST BE PROVIDED	
43. HISTORY AND SIGNIFICANCE			
44. DESCRIPTION OF ENVIRONMENT AND OUTBUILDINGS			
45. SOURCES OF INFORMATION		46. PREPARED BY <u>M. Stiritz</u>	
		47. ORGANIZATION	
RETURN THIS FORM WHEN COMPLETED TO: OFFICE OF HISTORIC PRESERVATION IF ADDITIONAL SPACE IS NEEDED, ATTACH SEPARATE SHEET(S) TO THIS FORM		48. DATE <u>7/88</u>	
		49. REVISION DATE(S)	



MISSOURI OFFICE OF HISTORIC PRESERVATION ARCHITECTURAL/HISTORIC INVENTORY SURVEY FORM

FR-AS-002-104

1. NO.	4. PRESENT LOCAL NAME(S) OR DESIGNATION(S) <i>not entered</i>
2. COUNTY	5. OTHER NAME(S)
3. LOCATION OF NEGATIVES	

6. SPECIFIC LEGAL LOCATION TOWNSHIP RANGE SECTION IF CITY OR TOWN, STREET ADDRESS 129 E. fifth Street	16. THEMATIC CATEGORY	28. NO. OF STORIES 1 1/2
	17. DATE(S) OR PERIOD C 1959	29. BASEMENT YES() NO(x)
7. CITY OR TOWN IF RURAL, VICINITY	18. STYLE OR DESIGN	30. FOUNDATION MATERIAL concrete
8. DESCRIPTION OF LOCATION	19. ARCHITECT OR ENGINEER	31. WALL CONSTRUCTION frame
	20. CONTRACTOR OR BUILDER	32. ROOF TYPE & MATERIAL gable/asphalt shingle
	21. ORIGINAL USE, IF APPARENT commercial	33. NO. OF BAYS FRONT 7 SIDE 3
	22. PRESENT USE commercial	34. WALL TREATMENT wooden lap siding
9. COORDINATES UTM LAT LONG	23. OWNERSHIP PUBLIC () PRIVATE (x)	35. PLAN SHAPE rect.
	24. OWNER'S NAME AND ADDRESS IF KNOWN	36. CHANGES ADDITION() (EXPLAIN IN ALTERED (x) NO. 42) MOVED ()
10. SITE() STRUCTURE() BUILDING(x) OBJECT()	25. OPEN TO PUBLIC YES(x) NO ()	37. CONDITION INTERIOR EXTERIOR good
11. ON NATIONAL YES() REGISTER NO(x)	26. LOCAL CONTACT PERSON OR ORGANIZATION	38. PRESERVATION YES() UNDERWAY NO(xx)
12. IS IT YES() ELIGIBLE NO()		39. ENDANGERED YES() BY WHAT NO(xx)
13. PART OF YES() ESTAB. DISTRICT NO(x)	27. OTHER SURVEY IN WHICH INCLUDED	40. VISIBLE FROM YES(xx) PUBLIC ROAD NO()
14. DISTRICT YES() POTENTIAL NO()		41. DISTANCE FORM AND FRONTAGE ON ROAD set back 20 feet
15. NAME OF ESTABLISHED DISTRICT		

42. FURTHER DESCRIPTION OF IMPORTANT FEATURES **S.W. corner of bldg. contains a showroom behind large paned glass storefront. Central entry. S.E. corner of bldg. contains shuttered windows with 2/2 horizontal double hung windows. East elev. has projected bay with 2 metal garage doors. 1st frame addn. attached at rear of bldg. Deep eaves at roofline.**

43. HISTORY AND SIGNIFICANCE

44. DESCRIPTION OF ENVIRONMENT AND OUTBUILDINGS

45. SOURCES OF INFORMATION	46. PREPARED BY M. Jones
	47. ORGANIZATION

RETURN THIS FORM WHEN COMPLETED TO: OFFICE OF HISTORIC PRESERVATION IF ADDITIONAL SPACE IS NEEDED, ATTACH SEPARATE SHEET(S) TO THIS FORM	P.O. BOX 176 JEFFERSON CITY, MISSOURI 65102	48. DATE 7/88	49. REVISION DATE(S)
--	--	-------------------------	-------------------------



MISSOURI OFFICE OF HISTORIC PRESERVATION

ARCHITECTURAL/HISTORIC INVENTORY SURVEY FORM

FR-AS-DD2-105

1. NO.		4. PRESENT LOCAL NAME(S) OR DESIGNATION(S) Kathy's Beauty Salon	
2. COUNTY		5. OTHER NAME(S) 0136	
3. LOCATION OF NEGATIVES			
6. SPECIFIC LEGAL LOCATION TOWNSHIP _____ RANGE _____ SECTION _____ IF CITY OR TOWN, STREET ADDRESS 130 E. Fifth Street		16. THEMATIC CATEGORY	28. NO. OF STORIES 2
7. CITY OR TOWN IF RURAL, VICINITY		17. DATE(S) OR PERIOD	29. BASEMENT YES(x) NO ()
8. DESCRIPTION OF LOCATION		18. STYLE OR DESIGN	30. FOUNDATION MATERIAL stone
		19. ARCHITECT OR ENGINEER	31. WALL CONSTRUCTION brick
		20. CONTRACTOR OR BUILDER	32. ROOF TYPE & MATERIAL hipped-asphalt
		21. ORIGINAL USE, IF APPARENT residence	33. NO. OF BAYS FRONT 4 SIDE 2
		22. PRESENT USE cinnercuak.resudebce	34. WALL TREATMENT
		23. OWNERSHIP PUBLIC () PRIVATE (x)	35. PLAN SHAPE
		24. OWNER'S NAME AND ADDRESS IF KNOWN	36. CHANGES ADDITION() (EXPLAIN IN ALTERED () NO.42) MOVED ()
9. COORDINATES UTM LAT _____ LONG _____		25. OPEN TO PUBLIC YES() NO (x)	37. CONDITION INTERIOR _____ EXTERIOR _____
10. SITE() STRUCTURE() BUILDING() OBJECT()	11. ON NATIONAL YES() REGISTER NO()	12. IS IT YES() ELIGIBLE NO()	38. PRESERVATION YES() UNDERWAY NO()
13. PART OF YES() ESTAB. DISTRICT NO()	14. DISTRICT YES() POTENTIAL NO()	26. LOCAL CONTACT PERSON OR ORGANIZATION	39. ENDANGERED YES() BY WHAT NO()
15. NAME OF ESTABLISHED DISTRICT		27. OTHER SURVEY IN WHICH INCLUDED	40. VISIBLE FROM YES() PUBLIC ROAD NO()
42. FURTHER DESCRIPTION OF IMPORTANT FEATURES		41. DISTANCE FORM AND FRONTAGE ON ROAD	
43. HISTORY AND SIGNIFICANCE		PHOTO MUST BE PROVIDED	
44. DESCRIPTION OF ENVIRONMENT AND OUTBUILDINGS			
45. SOURCES OF INFORMATION		46. PREPARED BY M. Stiritz	
		47. ORGANIZATION	
RETURN THIS FORM WHEN COMPLETED TO: OFFICE OF HISTORIC PRESERVATION IF ADDITIONAL SPACE IS NEEDED, ATTACH P.O. BOX 176 SEPARATE SHEET(S) TO THIS FORM JEFFERSON CITY, MISSOURI 65102		48. DATE 7/88	49. REVISION DATE(S)



MISSOURI OFFICE OF HISTORIC PRESERVATION

ARCHITECTURAL/HISTORIC INVENTORY SURVEY FORM

FR-AS-002-100

1. NO.		4. PRESENT LOCAL NAME(S) OR DESIGNATION(S) <u>Haven Village Cleaners</u>	
2. COUNTY		5. OTHER NAME(S) <u>0137</u>	
3. LOCATION OF NEGATIVES			
6. SPECIFIC LEGAL LOCATION TOWNSHIP _____ RANGE _____ SECTION _____ IF CITY OR TOWN, STREET ADDRESS <u>200 E. Fifth Street</u>		16. THEMATIC CATEGORY	28. NO. OF STORIES <u>1 1/2</u>
7. CITY OR TOWN IF RURAL, VICINITY		17. DATE(S) OR PERIOD	29. BASEMENT YES() NO(<input checked="" type="checkbox"/>)
8. DESCRIPTION OF LOCATION		18. STYLE OR DESIGN	30. FOUNDATION MATERIAL <u>stone</u>
		19. ARCHITECT OR ENGINEER	31. WALL CONSTRUCTION <u>brick</u>
		20. CONTRACTOR OR BUILDER	32. ROOF TYPE & MATERIAL <u>gable-asphalt</u>
		21. ORIGINAL USE, IF APPARENT <u>residence</u>	33. NO. OF BAYS FRONT <u>3</u> SIDE
		22. PRESENT USE <u>commercial/residence</u>	34. WALL TREATMENT
		23. OWNERSHIP PUBLIC () PRIVATE (<input checked="" type="checkbox"/>)	35. PLAN SHAPE
		24. OWNER'S NAME AND ADDRESS IF KNOWN	36. CHANGES ADDITION() (EXPLAIN IN ALTERED () NO. 42) MOVED ()
		25. OPEN TO PUBLIC YES() NO(<input checked="" type="checkbox"/>)	37. CONDITION INTERIOR EXTERIOR
9. COORDINATES UTM LAT LONG		26. LOCAL CONTACT PERSON OR ORGANIZATION	38. PRESERVATION UNDERWAY YES() NO()
10. SITE() STRUCTURE() BUILDING() OBJECT()		27. OTHER SURVEY IN WHICH INCLUDED	39. ENDANGERED BY WHAT YES() NO()
11. ON NATIONAL REGISTER YES() NO()	12. IS IT ELIGIBLE YES() NO()		40. VISIBLE FROM PUBLIC ROAD YES() NO()
13. PART OF ESTAB. DISTRICT YES() NO()	14. DISTRICT POTENTIAL YES() NO()		41. DISTANCE FROM AND FRONTAGE ON ROAD
15. NAME OF ESTABLISHED DISTRICT			
42. FURTHER DESCRIPTION OF IMPORTANT FEATURES		PHOTO MUST BE PROVIDED	
43. HISTORY AND SIGNIFICANCE			
44. DESCRIPTION OF ENVIRONMENT AND OUTBUILDINGS			
45. SOURCES OF INFORMATION		46. PREPARED BY <u>M. Stiritz</u>	
		47. ORGANIZATION	
RETURN THIS FORM WHEN COMPLETED TO: OFFICE OF HISTORIC PRESERVATION IF ADDITIONAL SPACE IS NEEDED, ATTACH SEPARATE SHEET(S) TO THIS FORM		48. DATE <u>7/88</u>	49. REVISION DATE(S)
		P.O. BOX 176 JEFFERSON CITY, MISSOURI 65102	

267



MISSOURI OFFICE OF HISTORIC PRESERVATION

ARCHITECTURAL/HISTORIC INVENTORY SURVEY FORM

266
FR-AS-002 107

1. NO.		4. PRESENT LOCAL NAME(S) OR DESIGNATION(S) <u>88 FR 0138</u>	
2. COUNTY		5. OTHER NAME(S)	
3. LOCATION OF NEGATIVES			
6. SPECIFIC LEGAL LOCATION TOWNSHIP _____ RANGE _____ SECTION _____ IF CITY OR TOWN, STREET ADDRESS <u>202 E. Fifth Street</u>		16. THEMATIC CATEGORY	28. NO. OF STORIES <u>2</u>
7. CITY OR TOWN IF RURAL, VICIN TY		17. DATE(S) OR PERIOD	29. BASEMENT YES() NO(<u>x</u>)
8. DESCRIPTION OF LOCATION		18. STYLE OR DESIGN	30. FOUNDATION MATERIAL <u>stone</u>
		19. ARCHITECT OR ENGINEER	31. WALL CONSTRUCTION <u>brick</u>
		20. CONTRACTOR OR BUILDER	32. ROOF TYPE & MATERIAL <u>hipped-asphalt</u>
		21. ORIGINAL USE, IF APPARENT <u>residence</u>	33. NO. OF BAYS FRONT <u>2</u> SIDE <u>3</u>
		22. PRESENT USE <u>residence</u>	34. WALL TREATMENT
		23. OWNERSHIP PUBLIC () PRIVATE (<u>x</u>)	35. PLAN SHAPE
		24. OWNER'S NAME AND ADDRESS IF KNOWN	36. CHANGES ADDITION() (EXPLAIN IN ALTERED () NO.42) MOVED ()
9. COORDINATES UTM LAT _____ LONG _____		25. OPEN TO PUBLIC YES() NO(<u>x</u>)	37. CONDITION INTERIOR _____ EXTERIOR _____
10. SITE() BUILDING()	STRUCTURE() OBJECT()	26. LOCAL CONTACT PERSON OR ORGANIZATION	38. PRESERVATION UNDERWAY YES() NO(<u>x</u>)
11. ON NATIONAL REGISTER YES() NO(<u>x</u>)	12. IS IT ELIGIBLE YES() NO(<u>x</u>)	27. OTHER SURVEY IN WHICH INCLUDED	39. ENDANGERED BY WHAT YES() NO(<u>x</u>)
13. PART OF ESTAB. DISTRICT YES() NO(<u>x</u>)	14. DISTRICT POTENTIAL YES() NO(<u>x</u>)		40. VISIBLE FROM PUBLIC ROAD YES() NO(<u>x</u>)
15. NAME OF ESTABLISHED DISTRICT			41. DISTANCE FORM AND FRONTAGE ON ROAD
42. FURTHER DESCRIPTION OF IMPORTANT FEATURES			PHOTO MUST BE PROVIDED
43. HISTORY AND SIGNIFICANCE			
44. DESCRIPTION OF ENVIRONMENT AND OUTBUILDINGS			
45. SOURCES OF INFORMATION			46. PREPARED BY <u>M. Stiritz</u>
			47. ORGANIZATION
RETURN THIS FORM WHEN COMPLETED TO: OFFICE OF HISTORIC PRESERVATION IF ADDITIONAL SPACE IS NEEDED, ATTACH SEPARATE SHEET(S) TO THIS FORM P.O. BOX 176 JEFFERSON CITY, MISSOURI 65102			48. DATE <u>7/88</u>
			49. REVISION DATE(S)



MISSOURI OFFICE OF HISTORIC PRESERVATION

ARCHITECTURAL/HISTORIC INVENTORY SURVEY FORM

FR-05-002-108

1. NO.		4. PRESENT LOCAL NAME(S) OR DESIGNATION(S)	
2. COUNTY		First United Methodist	
3. LOCATION OF NEGATIVES		5. OTHER NAME(S)	
		M.E. Church S.	
6. SPECIFIC LEGAL LOCATION TOWNSHIP RANGE SECTION IF CITY OR TOWN, STREET ADDRESS 205 E. Fifth St.		16. THEMATIC CATEGORY	28. NO. OF STORES
7. CITY OR TOWN IF RURAL, VICINITY		17. DATE(S) OR PERIOD	29. BASEMENT YES() NO()
8. DESCRIPTION OF LOCATION		18. STYLE OR DESIGN	30. FOUNDATION MATERIAL Stone
		19. ARCHITECT OR ENGINEER	31. WALL CONSTRUCTION Brick
		20. CONTRACTOR OR BUILDER	32. ROOF TYPE & MATERIAL Gable
		21. ORIGINAL USE, IF APPARENT Church	33. NO. OF BAYS FRONT 3 SIDE 6
		22. PRESENT USE Church	34. WALL TREATMENT
		23. OWNERSHIP PUBLIC () PRIVATE ()	35. PLAN SHAPE
		24. OWNER'S NAME AND ADDRESS IF KNOWN	36. CHANGES ADDITION() (EXPLAIN IN ALTERED () NO.42) MOVED ()
9. COORDINATES UTM LAT LONG		25. OPEN TO PUBLIC YES() NO()	37. CONDITION INTERIOR EXTERIOR
10. SITE() STRUCTURE() BUILDING() OBJECT()		26. LOCAL CONTACT PERSON OR ORGANIZATION	38. PRESERVATION UNDERWAY YES() NO()
11. ON NATIONAL YES() REGISTER NO()	12. IS IT YES() ELIGIBLE NO()	27. OTHER SURVEY IN WHICH INCLUDED	39. ENDANGERED BY WHAT YES() NO()
13. PART OF YES() ESTAB. DISTRICT NO()	14. DISTRICT YES() POTENTIAL NO()		40. VISIBLE FROM PUBLIC ROAD YES() NO()
15. NAME OF ESTABLISHED DISTRICT			41. DISTANCE FORM AND FRONTAGE ON ROAD
42. FURTHER DESCRIPTION OF IMPORTANT FEATURES New facade added to four-bay nan		PHOTO MUST BE PROVIDED	
43. HISTORY AND SIGNIFICANCE			
44. DESCRIPTION OF ENVIRONMENT AND OUTBUILDINGS			
45. SOURCES OF INFORMATION		46. PREPARED BY M. Stiritz	
		47. ORGANIZATION	
RETURN THIS FORM WHEN COMPLETED TO: OFFICE OF HISTORIC PRESERVATION IF ADDITIONAL SPACE IS NEEDED, ATTACH SEPARATE SHEET(S) TO THIS FORM		48. DATE 7/88	49. REVISION DATE(S)
		JEFFERSON CITY, MISSOURI 65102	



MISSOURI OFFICE OF HISTORIC PRESERVATION

ARCHITECTURAL/HISTORIC INVENTORY SURVEY FORM

FR-AS-002-109

1. NO.		4. PRESENT LOCAL NAME(S) OR DESIGNATION(S)	
2. COUNTY		5. OTHER NAME(S)	
3. LOCATION OF NEGATIVES		0140	
6. SPECIFIC LEGAL LOCATION: TOWNSHIP _____ RANGE _____ SECTION _____ IF CITY OR TOWN, STREET ADDRESS 209 E. fifth Street		16. THEMATIC CATEGORY	28. NO. OF STORIES 1 1/2
7. CITY OR TOWN IF RURAL, VICINITY		17. DATE(S) OR PERIOD	29. BASEMENT YES () NO (X)
8. DESCRIPTION OF LOCATION		18. STYLE OR DESIGN	30. FOUNDATION MATERIAL
		19. ARCHITECT OR ENGINEER	31. WALL CONSTRUCTION brick
		20. CONTRACTOR OR BUILDER	32. ROOF TYPE & MATERIAL gable/metal
		21. ORIGINAL USE, IF APPARENT residence	33. NO. OF BAYS FRONT 3 SIDE
		22. PRESENT USE commercial	34. WALL TREATMENT perma stone
		23. OWNERSHIP PUBLIC () PRIVATE ()	35. PLAN SHAPE
		24. OWNER'S NAME AND ADDRESS IF KNOWN	36. CHANGES ADDITION() (EXPLAIN IN ALTERED () NO.42) MOVED ()
9. COORDINATES UTM LAT _____ LONG _____		25. OPEN TO PUBLIC YES () NO ()	37. CONDITION INTERIOR _____ EXTERIOR _____
10. SITE () BUILDING ()	STRUCTURE () OBJECT ()	26. LOCAL CONTACT PERSON OR ORGANIZATION	38. PRESERVATION UNDERWAY YES () NO ()
11. ON NATIONAL REGISTER YES () NO ()	12. IS IT ELIGIBLE YES () NO ()	27. OTHER SURVEY IN WHICH INCLUDED	39. ENDANGERED BY WHAT YES () NO ()
13. PART OF ESTAB. DISTRICT YES () NO ()	14. DISTRICT POTENTIAL YES () NO ()		40. VISIBLE FROM PUBLIC ROAD YES () NO ()
15. NAME OF ESTABLISHED DISTRICT			41. DISTANCE FORM AND FRONTAGE ON ROAD
42. FURTHER DESCRIPTION OF IMPORTANT FEATURES		PHOTO MUST BE PROVIDED	
43. HISTORY AND SIGNIFICANCE 19th dentury building covered with permastone			
44. DESCRIPTION OF ENVIRONMENT AND OUTBUILDINGS			
45. SOURCES OF INFORMATION		46. PREPARED BY M. Stiritz	
		47. ORGANIZATION	
RETURN THIS FORM WHEN COMPLETED TO: IF ADDITIONAL SPACE IS NEEDED, ATTACH SEPARATE SHEET(S) TO THIS FORM		OFFICE OF HISTORIC PRESERVATION P.O. BOX 176 JEFFERSON CITY, MISSOURI 65102	
		48. DATE 7/88	49. REVISION DATE(S)



MISSOURI OFFICE OF HISTORIC PRESERVATION

ARCHITECTURAL/HISTORIC INVENTORY SURVEY FORM

FR-AS-DD2-110

1. NO.		4. PRESENT LOCAL NAME(S) OR DESIGNATION(S)	
2. COUNTY		5. OTHER NAME(S) <u>0141</u>	
3. LOCATION OF NEGATIVES			
6. SPECIFIC LEGAL LOCATION TOWNSHIP _____ RANGE _____ SECTION _____ IF CITY OR TOWN, STREET ADDRESS <u>227 E. Fifth Street</u>		16. THEMATIC CATEGORY	28. NO. OF STORIES <u>1 1/2</u>
7. CITY OR TOWN IF RURAL, VICINITY		17. DATE(S) OR PERIOD <u>c 1900</u>	29. BASEMENT YES(x) NO ()
8. DESCRIPTION OF LOCATION		18. STYLE OR DESIGN	30. FOUNDATION MATERIAL <u>stone</u>
		19. ARCHITECT OR ENGINEER	31. WALL CONSTRUCTION <u>brick</u>
		20. CONTRACTOR OR BUILDER	32. ROOF TYPE & MATERIAL <u>gable/hip-metal</u>
		21. ORIGINAL USE, IF APPARENT <u>residence</u>	33. NO. OF BAYS FRONT <u>4</u> SIDE <u>2</u>
		22. PRESENT USE <u>residence</u>	34. WALL TREATMENT
		23. OWNERSHIP PUBLIC () PRIVATE (x)	35. PLAN SHAPE
		24. OWNER'S NAME AND ADDRESS IF KNOWN	36. CHANGES ADDITION() (EXPLAIN IN ALTERED () NO.42) MOVED ()
9. COORDINATES UTM LAT _____ LONG _____		25. OPEN TO PUBLIC YES() NO (x)	37. CONDITION INTERIOR _____ EXTERIOR _____
10. SITE() BUILDING()	STRUCTURE() OBJECT()	26. LOCAL CONTACT PERSON OR ORGANIZATION	38. PRESERVATION UNDERWAY YES() NO()
11. ON NATIONAL REGISTER YES() NO()	12. IS IT ELIGIBLE YES() NO()	27. OTHER SURVEY IN WHICH INCLUDED	39. ENDANGERED BY WHAT YES() NO()
13. PART OF ESTAB. DISTRICT YES() NO()	14. DISTRICT POTENTIAL YES() NO()		40. VISIBLE FROM PUBLIC ROAD YES() NO()
15. NAME OF ESTABLISHED DISTRICT			41. DISTANCE FORM AND FRONTAGE ON ROAD
42. FURTHER DESCRIPTION OF IMPORTANT FEATURES		PHOTO MUST BE PROVIDED	
43. HISTORY AND SIGNIFICANCE			
44. DESCRIPTION OF ENVIRONMENT AND OUTBUILDINGS			
45. SOURCES OF INFORMATION		46. PREPARED BY <u>M. Stiritz</u>	
		47. ORGANIZATION	
RETURN THIS FORM WHEN COMPLETED TO: OFFICE OF HISTORIC PRESERVATION IF ADDITIONAL SPACE IS NEEDED, ATTACH SEPARATE SHEET(S) TO THIS FORM		48. DATE <u>7/88</u>	49. REVISION DATE(S)
		P.O. BOX 176 JEFFERSON CITY, MISSOURI 65102	



MISSOURI OFFICE OF HISTORIC PRESERVATION ARCHITECTURAL/HISTORIC INVENTORY SURVEY FORM

FR-AS-002-111

1. NO.		4. PRESENT LOCAL NAME(S) OR DESIGNATION(S) <div style="text-align: right;">Hardee;s Restaurant <i>not</i></div>	
2. COUNTY		5. OTHER NAME(S) <div style="text-align: right;"><i>entered</i></div>	
3. LOCATION OF NEGATIVES			

6. SPECIFIC LEGAL LOCATION TOWNSHIP _____ RANGE _____ SECTION _____ IF CITY OR TOWN, STREET ADDRESS <div style="text-align: center;">228 E. Fifth Street</div>	16. THEMATIC CATEGORY	28. NO.OF STORIES
	17. DATE(S) OR PERIOD	29. BASEMENT YES() NO()
	18. STYLE OR DESIGN	30. FOUNDATION MATERIAL
	19. ARCHITECT OR ENGINEER	31. WALL CONSTRUCTION
	20. CONTRACTOR OR BUILDER	32. ROOF TYPE & MATERIAL
	21. ORIGINAL USE, IF APPARENT	33. NO. OF BAYS FRONT SIDE
	22. PRESENT USE	34. WALL TREATMENT
	23. OWNERSHIP PUBLIC () PRIVATE ()	35. PLAN SHAPE
7. CITY OR TOWN IF RURAL, VICINITY 8. DESCRIPTION OF LOCATION 9. COORDINATES LAT LONG UTM 10. SITE() BUILDING() STRUCTURE() OBJECT() 11. ON NATIONAL REGISTER YES() NO() 12. IS IT ELIGIBLE YES() NO() 13. PART OF ESTAB. DISTRICT YES() NO() 14. DISTRICT POTENTIAL YES() NO() 15. NAME OF ESTABLISHED DISTRICT	24. OWNER'S NAME AND ADDRESS IF KNOWN	36. CHANGES ADDITION() (EXPLAIN IN ALTERED() NO.42) MOVED ()
	25. OPEN TO PUBLIC YES() NO()	37. CONDITION INTERIOR EXTERIOR
	26. LOCAL CONTACT PERSON OR ORGANIZATION	38. PRESERVATION UNDERWAY YES() NO()
	27. OTHER SURVEY IN WHICH INCLUDED	39. ENDANGERED BY WHAT YES() NO()
		40. VISIBLE FROM PUBLIC ROAD YES() NO()
		41. DISTANCE FORM AND FRONTAGE ON ROAD
	42. FURTHER DESCRIPTION OF IMPORTANT FEATURES	
	43. HISTORY AND SIGNIFICANCE	
44. DESCRIPTION OF ENVIRONMENT AND OUTBUILDINGS		
45. SOURCES OF INFORMATION		46. PREPARED BY <div style="text-align: right;">M. Stiritz</div>
RETURN THIS FORM WHEN COMPLETED TO: OFFICE OF HISTORIC PRESERVATION IF ADDITIONAL SPACE IS NEEDED, ATTACH SEPARATE SHEET(S) TO THIS FORM P.O. BOX 176 JEFFERSON CITY, MISSOURI 65102		47. ORGANIZATION
		48. DATE 7/88 49. REVISION DATE(S)



MISSOURI OFFICE OF HISTORIC PRESERVATION

ARCHITECTURAL/HISTORIC INVENTORY SURVEY FORM

261
FR-AS-002-112

1. NO.		4. PRESENT LOCAL NAME(S) OR DESIGNATION(S) Arro Gas Station	
2. COUNTY		5. OTHER NAME(S) not entered	
3. LOCATION OF NEGATIVES			
6. SPECIFIC LEGAL LOCATION TOWNSHIP _____ RANGE _____ SECTION _____ IF CITY OR TOWN, STREET ADDRESS 300 E Fifth Street		16. THEMATIC CATEGORY	28. NO. OF STORIES
7. CITY OR TOWN IF RURAL, VICIN TY		17. DATE(S) OR PERIOD	29. BASEMENT YES() NO()
8. DESCRIPTION OF LOCATION		18. STYLE OR DESIGN	30. FOUNDATION MATERIAL
		19. ARCHITECT OR ENGINEER	31. WALL CONSTRUCTION
		20. CONTRACTOR OR BUILDER	32. ROOF TYPE & MATERIAL
		21. ORIGINAL USE, IF APPARENT	33. NO. OF BAYS FRONT SIDE
		22. PRESENT USE	34. WALL TREATMENT
		23. OWNERSHIP PUBLIC () PRIVATE ()	35. PLAN SHAPE
		24. OWNER'S NAME AND ADDRESS IF KNOWN	36. CHANGES ADDITION() (EXPLAIN IN ALTERED () NO.42) MOVED ()
		25. OPEN TO PUBLIC YES() NO ()	37. CONDITION INTERIOR EXTERIOR
		26. LOCAL CONTACT PERSON OR ORGANIZATION	38. PRESERVATION UNDERWAY YES() NO()
		27. OTHER SURVEY IN WHICH INCLUDED	39. ENDANGERED BY WHAT YES() NO()
9. COORDINATES UTM LAT LONG			40. VISIBLE FROM PUBLIC ROAD YES() NO()
10. SITE() BUILDING() STRUCTURE() OBJECT()			41. DISTANCE FORM AND FRONTAGE ON ROAD
11. ON NATIONAL REGISTER YES() NO()			
12. IS IT ELIGIBLE YES() NO()			
13. PART OF ESTAB. DISTRICT YES() NO()			
14. DISTRICT POTENTIAL YES() NO()			
15. NAME OF ESTABLISHED DISTRICT			
42. FURTHER DESCRIPTION OF IMPORTANT FEATURES		PHOTO MUST BE PROVIDED	
43. HISTORY AND SIGNIFICANCE			
44. DESCRIPTION OF ENVIRONMENT AND OUTBUILDINGS			
45. SOURCES OF INFORMATION		46. PREPARED BY M. Stiritz	
		47. ORGANIZATION	
RETURN THIS FORM WHEN COMPLETED TO: OFFICE OF HISTORIC PRESERVATION IF ADDITIONAL SPACE IS NEEDED, ATTACH SEPARATE SHEET(S) TO THIS FORM		48. DATE 7/88	
		49. REVISION DATE(S)	



MISSOURI OFFICE OF HISTORIC PRESERVATION ARCHITECTURAL/HISTORIC INVENTORY SURVEY FORM

FR. AS. 002-113

1. NO.		4. PRESENT LOCAL NAME(S) OR DESIGNATION(S)	
2. COUNTY		5. OTHER NAME(S)	
3. LOCATION OF NEGATIVES		<i>next entered</i>	
6. SPECIFIC LEGAL LOCATION TOWNSHIP _____ RANGE _____ SECTION _____ IF CITY OR TOWN, STREET ADDRESS 301 E. fifth Street		16. THEMATIC CATEGORY	28. NO. OF STORIES 1
7. CITY OR TOWN IF RURAL, VICINITY		17. DATE(S) OR PERIOD C 1960	29. BASEMENT YES() NO(x)
8. DESCRIPTION OF LOCATION		18. STYLE OR DESIGN	30. FOUNDATION MATERIAL concrete slab
		19. ARCHITECT OR ENGINEER	31. WALL CONSTRUCTION masonry
		20. CONTRACTOR OR BUILDER commercial	32. ROOF TYPE & MATERIAL mansard/cedar shingles
		21. ORIGINAL USE, IF APPARENT	33. NO. OF BAYS FRONT 3 SIDE
		22. PRESENT USE commercial	34. WALL TREATMENT brick
		23. OWNERSHIP PUBLIC () PRIVATE (x)	35. PLAN SHAPE irereg.
		24. OWNER'S NAME AND ADDRESS IF KNOWN	36. CHANGES ADDITION() (EXPLAIN IN ALTERED () NO.42) MOVED ()
9. COORDINATES UTM LAT _____ LONG _____		25. OPEN TO PUBLIC YES(x) NO ()	37. CONDITION INTERIOR _____ EXTERIOR good
10. SITE() STRUCTURE() BUILDING(x) OBJECT()		26. LOCAL CONTACT PERSON OR ORGANIZATION	38. PRESERVATION UNDERWAY YES() NO(x)
11. ON NATIONAL YES() REGISTER NO(x)		27. OTHER SURVEY IN WHICH INCLUDED	39. ENDANGERED BY WHAT YES() NO(x)
12. IS IT YES() ELIGIBLE NO()			40. VISIBLE FROM PUBLIC ROAD YES(x) NO()
13. PART OF YES() ESTAB. DISTRICT NO(x)			41. DISTANCE FROM AND FRONTAGE ON ROAD set back 30 feet
14. DISTRICT YES() POTENTIAL NO()			PHOTO MUST BE PROVIDED
15. NAME OF ESTABLISHED DISTRICT			
42. FURTHER DESCRIPTION OF IMPORTANT FEATURES with wooden overhang.		1st masonry food shop	
43. HISTORY AND SIGNIFICANCE			
44. DESCRIPTION OF ENVIRONMENT AND OUTBUILDINGS			
45. SOURCES OF INFORMATION current bldg. owner, WmKolb		46. PREPARED BY M. Jones	
		47. ORGANIZATION	
RETURN THIS FORM WHEN COMPLETED TO: OFFICE OF HISTORIC PRESERVATION IF ADDITIONAL SPACE IS NEEDED, ATTACH SEPARATE SHEET(S) TO THIS FORM		48. DATE 7/88	
		49. REVISION DATE(S)	

P.O. BOX 176
JEFFERSON CITY, MISSOURI 65102



MISSOURI OFFICE OF HISTORIC PRESERVATION ARCHITECTURAL/HISTORIC INVENTORY SURVEY FORM

FR-AS-002-114

1. NO.	4. PRESENT LOCAL NAME(S) OR DESIGNATION(S)
2. COUNTY	5. OTHER NAME(S)
3. LOCATION OF NEGATIVES	

6. SPECIFIC LEGAL LOCATION TOWNSHIP RANGE SECTION IF CITY OR TOWN, STREET ADDRESS 311 E. 5th Street	16. THEMATIC CATEGORY	28. NO. OF STORIES 2
	17. DATE(S) OR PERIOD C 1912	29. BASEMENT YES(x) NO ()
7. CITY OR TOWN IF RURAL, VICINITY	18. STYLE OR DESIGN	30. FOUNDATION MATERIAL limestone
8. DESCRIPTION OF LOCATION	19. ARCHITECT OR ENGINEER	31. WALL CONSTRUCTION masonry
	20. CONTRACTOR OR BUILDER	32. ROOF TYPE & MATERIAL mansard/flat/asphalt
	21. ORIGINAL USE, IF APPARENT residential	33. NO. OF BAYS FRONT 3 SIDE 2
	22. PRESENT USE residential	34. WALL TREATMENT brick
	23. OWNERSHIP PUBLIC () PRIVATE (x)	35. PLAN SHAPE rect
	24. OWNER'S NAME AND ADDRESS IF KNOWN	36. CHANGES ADDITION() (EXPLAIN IN ALTERED () NO.42) MOVED ()
9. COORDINATES LAT LONG UTM	25. OPEN TO PUBLIC YES() NO (x)	37. CONDITION INTERIOR EXTERIOR good
10. SITE() BUILDING(x) STRUCTURE() OBJECT()	26. LOCAL CONTACT PERSON OR ORGANIZATION	38. PRESERVATION UNDERWAY YES() NO(x)
11. ON NATIONAL REGISTER YES() NO(x)	27. OTHER SURVEY IN WHICH INCLUDED	39. ENDANGERED BY WHAT YES() NO(x)
12. IS IT ELIGIBLE YES() NO()		40. VISIBLE FROM PUBLIC ROAD YES(x) NO()
13. PART OF ESTAB. DISTRICT YES() NO(x)		41. DISTANCE FORM AND FRONTAGE ON ROAD
14. DISTRICT POTENTIAL YES() NO()		
15. NAME OF ESTABLISHED DISTRICT		

42. FURTHER DESCRIPTION OF IMPORTANT FEATURES Open frame facade porch has turned balustrade, columns & pedimented roof. Window openings are arched brick. Corbelled brick cornice. Pseudo mansard is parapeted.	PHOTO MUST BE PROVIDED
---	------------------------

43. HISTORY AND SIGNIFICANCE

44. DESCRIPTION OF ENVIRONMENT AND OUTBUILDINGS

45. SOURCES OF INFORMATION 1916 Sanborn Map	46. PREPARED BY M. Jones
	47. ORGANIZATION

RETURN THIS FORM WHEN COMPLETED TO: OFFICE OF HISTORIC PRESERVATION IF ADDITIONAL SPACE IS NEEDED, ATTACH SEPARATE SHEET(S) TO THIS FORM	P.O. BOX 176 JEFFERSON CITY, MISSOURI 65102	48. DATE 6-88	49. REVISION DATE(S)
---	--	------------------	----------------------



MISSOURI OFFICE OF HISTORIC PRESERVATION ARCHITECTURAL/HISTORIC INVENTORY SURVEY FORM

FR-AS-002-115

1. NO.		4. PRESENT LOCAL NAME(S) OR DESIGNATION(S) 88FR 0143	
2. COUNTY		5. OTHER NAME(S)	
3. LOCATION OF NEGATIVES			
6. SPECIFIC LEGAL LOCATION TOWNSHIP _____ RANGE _____ SECTION _____ IF CITY OR TOWN, STREET ADDRESS 317 E. Fifth Street		16. THEMATIC CATEGORY	28. NO. OF STORIES 1 1/2
7. CITY OR TOWN IF RURAL, VICINITY		17. DATE(S) OR PERIOD C 1900	29. BASEMENT YES(<input checked="" type="checkbox"/>) NO ()
8. DESCRIPTION OF LOCATION		18. STYLE OR DESIGN	30. FOUNDATION MATERIAL limestone
		19. ARCHITECT OR ENGINEER	31. WALL CONSTRUCTION frame
		20. CONTRACTOR OR BUILDER residential	32. ROOF TYPE & MATERIAL gable/asphalt shingle
		21. ORIGINAL USE, IF APPARENT residential	33. NO. OF BAYS FRONT 2 SIDE 2
		22. PRESENT USE	34. WALL TREATMENT abestos siding
		23. OWNERSHIP PUBLIC () PRIVATE (<input checked="" type="checkbox"/>)	35. PLAN SHAPE irreg.
		24. OWNER'S NAME AND ADDRESS IF KNOWN	36. CHANGES ADDITION() (EXPLAIN IN ALTERED () NO.42) MOVED ()
9. COORDINATES UTM LAT _____ LONG _____		25. OPEN TO PUBLIC YES() NO (<input checked="" type="checkbox"/>)	37. CONDITION INTERIOR _____ EXTERIOR good
10. SITE() STRUCTURE() BUILDING(<input checked="" type="checkbox"/>) OBJECT()		26. LOCAL CONTACT PERSON OR ORGANIZATION	38. PRESERVATION UNDERWAY YES() NO(<input checked="" type="checkbox"/>)
11. ON NATIONAL YES() REGISTER NO(<input checked="" type="checkbox"/>)	12. IS IT YES() ELIGIBLE NO()	27. OTHER SURVEY IN WHICH INCLUDED	39. ENDANGERED YES() BY WHAT NO(<input checked="" type="checkbox"/>)
13. PART OF YES() ESTAB. DISTRICT NO(<input checked="" type="checkbox"/>)	14. DISTRICT YES() POTENTIAL NO()		40. VISIBLE FROM YES(<input checked="" type="checkbox"/>) PUBLIC ROAD NO()
15. NAME OF ESTABLISHED DISTRICT			41. DISTANCE FORM AND FRONTAGE ON ROAD set back 15 feet
42. FURTHER DESCRIPTION OF IMPORTANT FEATURES Open frame porch occupies SE corner of facade supported by turned wooden posts. roof gables have raised wooden panels covered w/lap siding at peak 7 eaves. Rear gable overhangs projecting bays.			
43. HISTORY AND SIGNIFICANCE			
44. DESCRIPTION OF ENVIRONMENT AND OUTBUILDINGS			
45. SOURCES OF INFORMATION 1908 Sanborn Map		46. PREPARED BY M. Jones	
		47. ORGANIZATION	
RETURN THIS FORM WHEN COMPLETED TO: OFFICE OF HISTORIC PRESERVATION IF ADDITIONAL SPACE IS NEEDED, ATTACH P.O. BOX 176 SEPARATE SHEET(S) TO THIS FORM JEFFERSON CITY, MISSOURI 65102		48. DATE	49. REVISION DATE(S)



MISSOURI OFFICE OF HISTORIC PRESERVATION
ARCHITECTURAL/HISTORIC INVENTORY SURVEY FORM

FR-AS-002-116

1. NO.		4. PRESENT LOCAL NAME(S) OR DESIGNATION(S)	
2. COUNTY		5. OTHER NAME(S)	
3. LOCATION OF NEGATIVES			
6. SPECIFIC LEGAL LOCATION TOWNSHIP _____ RANGE _____ SECTION _____ IF CITY OR TOWN, STREET ADDRESS _____ 320 E. fifth Street		16. THEMATIC CATEGORY	28. NO. OF STORIES 1 1/2
7. CITY OR TOWN IF RURAL, VICINITY		17. DATE(S) OR PERIOD	29. BASEMENT YES(x) NO ()
8. DESCRIPTION OF LOCATION		18. STYLE OR DESIGN	30. FOUNDATION MATERIAL stone
		19. ARCHITECT OR ENGINEER	31. WALL CONSTRUCTION brick
		20. CONTRACTOR OR BUILDER	32. ROOF TYPE & MATERIAL hipped-asphalt
		21. ORIGINAL USE, IF APPARENT residence	33. NO. OF BAYS FRONT 3 SIDE 3
		22. PRESENT USE residence	34. WALL TREATMENT
		23. OWNERSHIP PUBLIC () PRIVATE (x)	35. PLAN SHAPE
		24. OWNER'S NAME AND ADDRESS IF KNOWN	36. CHANGES ADDITION() (EXPLAIN IN ALTERED () NO.42) MOVED ()
9. COORDINATES LAT _____ LONG _____ UTM _____		25. OPEN TO PUBLIC YES() NO (x)	37. CONDITION INTERIOR _____ EXTERIOR _____
10. SITE() BUILDING() STRUCTURE() OBJECT()		26. LOCAL CONTACT PERSON OR ORGANIZATION	38. PRESERVATION UNDERWAY YES() NO()
11. ON NATIONAL REGISTER YES() NO()		27. OTHER SURVEY IN WHICH INCLUDED	39. ENDANGERED BY WHAT YES() NO()
12. IS IT ELIGIBLE YES() NO()			40. VISIBLE FROM PUBLIC ROAD YES() NO()
13. PART OF ESTAB. DISTRICT YES() NO()			41. DISTANCE FORM AND FRONTAGE ON ROAD
14. DISTRICT POTENTIAL YES() NO()			
15. NAME OF ESTABLISHED DISTRICT			
42. FURTHER DESCRIPTION OF IMPORTANT FEATURES		PHOTO MUST BE PROVIDED	
43. HISTORY AND SIGNIFICANCE			
44. DESCRIPTION OF ENVIRONMENT AND OUTBUILDINGS			
45. SOURCES OF INFORMATION		46. PREPARED BY M. Stiritz	
		47. ORGANIZATION	

RETURN THIS FORM WHEN COMPLETED TO: OFFICE OF HISTORIC PRESERVATION
IF ADDITIONAL SPACE IS NEEDED, ATTACH SEPARATE SHEET(S) TO THIS FORM
P.O. BOX 176
JEFFERSON CITY, MISSOURI 65102

48. DATE 7/88	49. REVISION DATE(S)
---------------	----------------------



MISSOURI OFFICE OF HISTORIC PRESERVATION
ARCHITECTURAL/HISTORIC INVENTORY SURVEY FORM

FR-AS-002-117

1. NO.		4. PRESENT LOCAL NAME(S) OR DESIGNATION(S) 0145	
2. COUNTY		5. OTHER NAME(S)	
3. LOCATION OF NEGATIVES			
6. SPECIFIC LEGAL LOCATION TOWNSHIP _____ RANGE _____ SECTION _____ IF CITY OR TOWN, STREET ADDRESS 321 E. fifth Street		16. THEMATIC CATEGORY	28. NO. OF STORIES 1 1/2
7. CITY OR TOWN IF RURAL, VICINITY		17. DATE(S) OR PERIOD C 1912	29. BASEMENT YES() NO(x)
8. DESCRIPTION OF LOCATION		18. STYLE OR DESIGN	30. FOUNDATION MATERIAL concrete
		19. ARCHITECT OR ENGINEER residential	31. WALL CONSTRUCTION frame
		20. CONTRACTOR OR BUILDER commercial	32. ROOF TYPE & MATERIAL hip/metal
		21. ORIGINAL USE, IF APPARENT	33. NO. OF BAYS FRONT 2 SIDE 4
		22. PRESENT USE	34. WALL TREATMENT wooden siding
		23. OWNERSHIP PUBLIC () PRIVATE (x)	35. PLAN SHAPE rect
		24. OWNER'S NAME AND ADDRESS IF KNOWN	36. CHANGES ADDITION() (EXPLAIN IN ALTERED () NO.42) MOVED ()
9. COORDINATES UTM LAT _____ LONG _____		25. OPEN TO PUBLIC YES() NO(x)	37. CONDITION INTERIOR _____ EXTERIOR good
10. SITE() STRUCTURE() BUILDING(x) OBJECT()		26. LOCAL CONTACT PERSON OR ORGANIZATION	38. PRESERVATION UNDERWAY YES() NO(x)
11. ON NATIONAL REGISTER YES(x) NO()		27. OTHER SURVEY IN WHICH INCLUDED	39. ENDANGERED BY WHAT YES() NO(x)
12. IS IT ELIGIBLE YES() NO()			40. VISIBLE FROM PUBLIC ROAD YES(x) NO()
13. PART OF ESTAB. DISTRICT YES(x) NO()			41. DISTANCE FROM AND FRONTAGE ON ROAD set back 15 ft
14. DISTRICT POTENTIAL YES() NO()			
15. NAME OF ESTABLISHED DISTRICT			
42. FURTHER DESCRIPTION OF IMPORTANT FEATURES Open frame facade porch supported by columns. Deeply over hanging eaves. Windows 1/1 double hung. Dormer roofs hipped.		PHOTO MUST BE PROVIDED	
43. HISTORY AND SIGNIFICANCE			
44. DESCRIPTION OF ENVIRONMENT AND OUTBUILDINGS			
45. SOURCES OF INFORMATION 1916 Sanborn Map		46. PREPARED BY M. Jones	
		47. ORGANIZATION	
RETURN THIS FORM WHEN COMPLETED TO: OFFICE OF HISTORIC PRESERVATION IF ADDITIONAL SPACE IS NEEDED, ATTACH SEPARATE SHEET(S) TO THIS FORM		48. DATE 7/88	
		49. REVISION DATE(S)	



MISSOURI OFFICE OF HISTORIC PRESERVATION

ARCHITECTURAL/HISTORIC INVENTORY SURVEY FORM

F 12-AS-002-118

1. NO.		4. PRESENT LOCAL NAME(S) OR DESIGNATION(S) <i>0146</i>	
2. COUNTY		5. OTHER NAME(S)	
3. LOCATION OF NEGATIVES			
6. SPECIFIC LEGAL LOCATION TOWNSHIP _____ RANGE _____ SECTION _____ IF CITY OR TOWN, STREET ADDRESS <i>322 E. Fifth Street</i>		16. THEMATIC CATEGORY	28. NO. OF STORIES <i>1 1/2</i>
7. CITY OR TOWN IF RURAL, VICINITY		17. DATE(S) OR PERIOD	29. BASEMENT YES(<input checked="" type="checkbox"/>) NO(<input type="checkbox"/>)
8. DESCRIPTION OF LOCATION		18. STYLE OR DESIGN	30. FOUNDATION MATERIAL <i>stone</i>
		19. ARCHITECT OR ENGINEER	31. WALL CONSTRUCTION <i>brick</i>
		20. CONTRACTOR OR BUILDER	32. ROOF TYPE & MATERIAL <i>hipped-asphalt</i>
		21. ORIGINAL USE, IF APPARENT <i>residence</i>	33. NO. OF BAYS FRONT <i>3</i> SIDE <i>3</i>
		22. PRESENT USE <i>residence</i>	34. WALL TREATMENT
		23. OWNERSHIP PUBLIC (<input type="checkbox"/>) PRIVATE (<input checked="" type="checkbox"/>)	35. PLAN SHAPE
		24. OWNER'S NAME AND ADDRESS IF KNOWN	36. CHANGES ADDITION(<input type="checkbox"/>) (EXPLAIN IN ALTERED(<input type="checkbox"/>) NO. 42) MOVED(<input type="checkbox"/>)
9. COORDINATES UTM LAT _____ LONG _____		25. OPEN TO PUBLIC YES(<input type="checkbox"/>) NO(<input checked="" type="checkbox"/>)	37. CONDITION INTERIOR _____ EXTERIOR _____
10. SITE(<input type="checkbox"/>) BUILDING(<input type="checkbox"/>) STRUCTURE(<input type="checkbox"/>) OBJECT(<input type="checkbox"/>)		26. LOCAL CONTACT PERSON OR ORGANIZATION	38. PRESERVATION UNDERWAY YES(<input type="checkbox"/>) NO(<input type="checkbox"/>)
11. ON NATIONAL REGISTER YES(<input type="checkbox"/>) NO(<input type="checkbox"/>)	12. IS IT ELIGIBLE YES(<input type="checkbox"/>) NO(<input type="checkbox"/>)	27. OTHER SURVEY IN WHICH INCLUDED	39. ENDANGERED BY WHAT YES(<input type="checkbox"/>) NO(<input type="checkbox"/>)
13. PART OF ESTAB. DISTRICT YES(<input type="checkbox"/>) NO(<input type="checkbox"/>)	14. DISTRICT POTENTIAL YES(<input type="checkbox"/>) NO(<input type="checkbox"/>)		40. VISIBLE FROM PUBLIC ROAD YES(<input type="checkbox"/>) NO(<input type="checkbox"/>)
15. NAME OF ESTABLISHED DISTRICT			41. DISTANCE FORM AND FRONTAGE ON ROAD
42. FURTHER DESCRIPTION OF IMPORTANT FEATURES		<div style="border: 1px solid black; padding: 5px;"> PHOTO MUST BE PROVIDED </div>	
43. HISTORY AND SIGNIFICANCE			
44. DESCRIPTION OF ENVIRONMENT AND OUTBUILDINGS			
45. SOURCES OF INFORMATION		46. PREPARED BY <i>M. Stiritz</i>	
		47. ORGANIZATION	
RETURN THIS FORM WHEN COMPLETED TO: OFFICE OF HISTORIC PRESERVATION IF ADDITIONAL SPACE IS NEEDED, ATTACH SEPARATE SHEET(S) TO THIS FORM		48. DATE <i>7/88</i>	
		49. REVISION DATE(S)	
		JEFFERSON CITY, MISSOURI 65102	



MISSOURI OFFICE OF HISTORIC PRESERVATION ARCHITECTURAL/HISTORIC INVENTORY SURVEY FORM

FR AS-002-119

1. NO.		4. PRESENT LOCAL NAME(S) OR DESIGNATION(S) Mid-Town Shell Station	
2. COUNTY		5. OTHER NAME(S) not entered	
3. LOCATION OF NEGATIVES			
6. SPECIFIC LEGAL LOCATION TOWNSHIP RANGE SECTION IF CITY OR TOWN, STREET ADDRESS 326 E. fifth Street		16. THEMATIC CATEGORY	28. NO. OF STORIES
7. CITY OR TOWN IF RURAL, VICINITY		17. DATE(S) OR PERIOD	29. BASEMENT YES() NO()
8. DESCRIPTION OF LOCATION		18. STYLE OR DESIGN	30. FOUNDATION MATERIAL
		19. ARCHITECT OR ENGINEER	31. WALL CONSTRUCTION
		20. CONTRACTOR OR BUILDER	32. ROOF TYPE & MATERIAL
		21. ORIGINAL USE, IF APPARENT	33. NO. OF BAYS FRONT SIDE
		22. PRESENT USE	34. WALL TREATMENT
		23. OWNERSHIP PUBLIC () PRIVATE ()	35. PLAN SHAPE
		24. OWNER'S NAME AND ADDRESS IF KNOWN	36. CHANGES ADDITION() ALTERED() NO.42) MOVED ()
9. COORDINATES UTM LAT LONG		25. OPEN TO PUBLIC YES() NO ()	37. CONDITION INTERIOR EXTERIOR
10. SITE() BUILDING() STRUCTURE() OBJECT()		26. LOCAL CONTACT PERSON OR ORGANIZATION	38. PRESERVATION UNDERWAY YES() NO()
11. ON NATIONAL REGISTER YES() NO()		27. OTHER SURVEY IN WHICH INCLUDED	39. ENDANGERED BY WHAT YES() NO()
12. IS IT ELIGIBLE YES() NO()			40. VISIBLE FROM PUBLIC ROAD YES() NO()
13. PART OF ESTAB. DISTRICT YES() NO()			41. DISTANCE FORM AND FRONTAGE ON ROAD
14. DISTRICT POTENTIAL YES() NO()			
15. NAME OF ESTABLISHED DISTRICT			
42. FURTHER DESCRIPTION OF IMPORTANT FEATURES		<div>PHOTO MUST BE PROVIDED</div>	
43. HISTORY AND SIGNIFICANCE			
44. DESCRIPTION OF ENVIRONMENT AND OUTBUILDINGS			
45. SOURCES OF INFORMATION		46. PREPARED BY M. Stiritz	
		47. ORGANIZATION	
RETURN THIS FORM WHEN COMPLETED TO: OFFICE OF HISTORIC PRESERVATION IF ADDITIONAL SPACE IS NEEDED, ATTACH SEPARATE SHEET(S) TO THIS FORM		48. DATE 7/88 49. REVISION DATE(S)	
		P.O. BOX 176 JEFFERSON CITY, MISSOURI 65102	



MISSOURI OFFICE OF HISTORIC PRESERVATION

ARCHITECTURAL/HISTORIC INVENTORY SURVEY FORM

FR-AS-002-120

1. NO.		4. PRESENT LOCAL NAME(S) OR DESIGNATION(S)	
2. COUNTY		5. OTHER NAME(S)	
3. LOCATION OF NEGATIVES		044-7	
6. SPECIFIC LEGAL LOCATION TOWNSHIP RANGE SECTION IF CITY OR TOWN, STREET ADDRESS 327 E. fifth Street		16. THEMATIC CATEGORY	
7. CITY OR TOWN IF RURAL, VICINITY		17. DATE(S) OR PERIOD C 1925	
8. DESCRIPTION OF LOCATION		18. STYLE OR DESIGN	
		19. ARCHITECT OR ENGINEER	
		20. CONTRACTOR OR BUILDER	
		21. ORIGINAL USE, IF APPARENT residential	
		22. PRESENT USE commercial	
		23. OWNERSHIP PUBLIC () PRIVATE (x)	
		24. OWNER'S NAME AND ADDRESS IF KNOWN	
9. COORDINATES UTM LAT LONG		25. OPEN TO PUBLIC YES(x) NO ()	
10. SITE () STRUCTURE () BUILDING(x) OBJECT ()		26. LOCAL CONTACT PERSON OR ORGANIZATION	
11. ON NATIONAL REGISTER YES () NO (x)		27. OTHER SURVEY IN WHICH INCLUDED	
12. IS IT ELIGIBLE YES () NO ()			
13. PART OF ESTAB. DISTRICT YES () NO (x)		14. DISTRICT POTENTIAL YES () NO ()	
15. NAME OF ESTABLISHED DISTRICT		28. NO. OF STORIES 2	
		29. BASEMENT YES(x) NO ()	
		30. FOUNDATION MATERIAL concrete	
		31. WALL CONSTRUCTION frame	
		32. ROOF TYPE & MATERIAL hip/metal	
		33. NO. OF BAYS FRONT 2 SIDE 3	
		34. WALL TREATMENT wooden siding	
		35. PLAN SHAPE irreg	
		36. CHANGES ADDITION () (EXPLAIN IN ALTERED () NO.42) MOVED ()	
		37. CONDITION INTERIOR EXTERIOR good	
		38. PRESERVATION UNDERWAY YES () NO (x)	
		39. ENDANGERED BY WHAT YES () NO (x)	
		40. VISIBLE FROM PUBLIC ROAD YES(x) NO ()	
		41. DISTANCE FROM AND FRONTAGE ON ROAD set back 15'	
42. FURTHER DESCRIPTION OF IMPORTANT FEATURES Open frame porch w/ mission style balustrade. Facade dormer projects from central facade. Projecting window bay east elev. as overhung by open frame balcony. Most windows are 1/1 double hung in		PHOTO MUST BE PROVIDED	
43. HISTORY AND SIGNIFICANCE		groups of three. Deeply overhanging eaves.	
44. DESCRIPTION OF ENVIRONMENT AND OUTBUILDINGS			
45. SOURCES OF INFORMATION		46. PREPARED BY Maureen Jones	
		47. ORGANIZATION	
RETURN THIS FORM WHEN COMPLETED TO: OFFICE OF HISTORIC PRESERVATION IF ADDITIONAL SPACE IS NEEDED, ATTACH SEPARATE SHEET(S) TO THIS FORM		48. DATE 7/88	
P.O. BOX 176 JEFFERSON CITY, MISSOURI 65102		49. REVISION DATE(S)	



MISSOURI OFFICE OF HISTORIC PRESERVATION

ARCHITECTURAL/HISTORIC INVENTORY SURVEY FORM

FR-25-002-121

1. NO.		4. PRESENT LOCAL NAME(S) OR DESIGNATION(S) Straatmann toyota Dealer	
2. COUNTY		5. OTHER NAME(S) 0148	
3. LOCATION OF NEGATIVES			
6. SPECIFIC LEGAL LOCATION TOWNSHIP _____ RANGE _____ SECTION _____ IF CITY OR TOWN, STREET ADDRESS 16 W. fifth Street		16. THEMATIC CATEGORY	
7. CITY OR TOWN IF RURAL, VICINITY		17. DATE(S) OR PERIOD	
8. DESCRIPTION OF LOCATION		18. STYLE OR DESIGN	
		19. ARCHITECT OR ENGINEER	
		20. CONTRACTOR OR BUILDER	
		21. ORIGINAL USE, IF APPARENT commercial	
		22. PRESENT USE commercial	
		23. OWNERSHIP PUBLIC () PRIVATE (x)	
		24. OWNER'S NAME AND ADDRESS IF KNOWN	
		25. OPEN TO PUBLIC YES () NO ()	
		26. LOCAL CONTACT PERSON OR ORGANIZATION	
		27. OTHER SURVEY IN WHICH INCLUDED	
9. COORDINATES UTM LAT _____ LONG _____		28. NO. OF STORIES 1	
10. SITE () BUILDING () STRUCTURE () OBJECT ()		29. BASEMENT YES () NO ()	
11. ON NATIONAL REGISTER YES () NO ()		30. FOUNDATION MATERIAL	
12. IS IT ELIGIBLE YES () NO ()		31. WALL CONSTRUCTION brick	
13. PART OF ESTAB. DISTRICT YES () NO ()		32. ROOF TYPE & MATERIAL flat	
14. DISTRICT POTENTIAL YES () NO ()		33. NO. OF BAYS FRONT SIDE irreg.	
15. NAME OF ESTABLISHED DISTRICT		34. WALL TREATMENT painted	
		35. PLAN SHAPE	
		36. CHANGES ADDITION () (EXPLAIN IN NO. 42) ALTERED () MOVED ()	
		37. CONDITION INTERIOR _____ EXTERIOR _____	
		38. PRESERVATION UNDERWAY YES () NO ()	
		39. ENDANGERED BY WHAT YES () NO ()	
		40. VISIBLE FROM PUBLIC ROAD YES () NO ()	
		41. DISTANCE FROM AND FRONTAGE ON ROAD	
42. FURTHER DESCRIPTION OF IMPORTANT FEATURES		PHOTO MUST BE PROVIDED	
43. HISTORY AND SIGNIFICANCE			
44. DESCRIPTION OF ENVIRONMENT AND OUTBUILDINGS			
45. SOURCES OF INFORMATION		46. PREPARED BY M. Stiritz	
		47. ORGANIZATION	
RETURN THIS FORM WHEN COMPLETED TO: OFFICE OF HISTORIC PRESERVATION IF ADDITIONAL SPACE IS NEEDED, ATTACH SEPARATE SHEET(S) TO THIS FORM		48. DATE 7/88	
P.O. BOX 176 JEFFERSON CITY, MISSOURI 65102		49. REVISION DATE(S)	



MISSOURI OFFICE OF HISTORIC PRESERVATION

ARCHITECTURAL/HISTORIC INVENTORY SURVEY FORM

FR-AS-002-122

1. NO.		4. PRESENT LOCAL NAME(S) OR DESIGNATION(S) 0149	
2. COUNTY		5. OTHER NAME(S) Fifth Street Elementary School	
3. LOCATION OF NEGATIVES			
6. SPECIFIC LEGAL LOCATION TOWNSHIP _____ RANGE _____ SECTION _____ IF CITY OR TOWN, STREET ADDRESS 100 W. fifth Street		16. THEMATIC CATEGORY	
7. CITY OR TOWN IF RURAL, VICINITY		17. DATE(S) OR PERIOD 1938	
8. DESCRIPTION OF LOCATION		18. STYLE OR DESIGN	
		19. ARCHITECT OR ENGINEER	
		20. CONTRACTOR OR BUILDER	
		21. ORIGINAL USE, IF APPARENT school	
		22. PRESENT USE school	
		23. OWNERSHIP PUBLIC (x) PRIVATE ()	
		24. OWNER'S NAME AND ADDRESS IF KNOWN	
9. COORDINATES UTM LAT _____ LONG _____		25. OPEN TO PUBLIC YES () NO ()	
10. SITE () STRUCTURE () BUILDING () OBJECT ()		26. LOCAL CONTACT PERSON OR ORGANIZATION	
11. ON NATIONAL YES () REGISTER NO ()		27. OTHER SURVEY IN WHICH INCLUDED	
12. IS IT YES () ELIGIBLE NO ()			
13. PART OF YES () ESTAB. DISTRICT NO ()			
14. DISTRICT YES () POTENTIAL NO ()			
15. NAME OF ESTABLISHED DISTRICT			
42. FURTHER DESCRIPTION OF IMPORTANT FEATURES		PHOTO MUST BE PROVIDED	
43. HISTORY AND SIGNIFICANCE			
44. DESCRIPTION OF ENVIRONMENT AND OUTBUILDINGS			
45. SOURCES OF INFORMATION		46. PREPARED BY M. Stiritz	
		47. ORGANIZATION	
RETURN THIS FORM WHEN COMPLETED TO: OFFICE OF HISTORIC PRESERVATION IF ADDITIONAL SPACE IS NEEDED, ATTACH SEPARATE SHEET(S) TO THIS FORM		48. DATE 7/88	
P.O. BOX 176 JEFFERSON CITY, MISSOURI 65102		49. REVISION DATE(S)	





MISSOURI OFFICE OF HISTORIC PRESERVATION

ARCHITECTURAL/HISTORIC INVENTORY SURVEY FORM

FR-AS-002-123

1. NO.		4. PRESENT LOCAL NAME(S) OR DESIGNATION(S)	
2. COUNTY		5. OTHER NAME(S)	
3. LOCATION OF NEGATIVES			
6. SPECIFIC LEGAL LOCATION TOWNSHIP _____ RANGE _____ SECTION _____ IF CITY OR TOWN, STREET ADDRESS 111 W. Fifth St.		16. THEMATIC CATEGORY	28. NO. OF STORIES 1 1/2
7. CITY OR TOWN IF RURAL, VICINITY		17. DATE(S) OR PERIOD	29. BASEMENT YES(x) NO ()
8. DESCRIPTION OF LOCATION		18. STYLE OR DESIGN	30. FOUNDATION MATERIAL stone
		19. ARCHITECT OR ENGINEER	31. WALL CONSTRUCTION brick
		20. CONTRACTOR OR BUILDER	32. ROOF TYPE & MATERIAL gable-asphalt
		21. ORIGINAL USE, IF APPARENT residence	33. NO. OF BAYS FRONT 3 SIDE 2
		22. PRESENT USE residence	34. WALL TREATMENT
		23. OWNERSHIP PUBLIC () PRIVATE (x)	35. PLAN SHAPE
		24. OWNER'S NAME AND ADDRESS IF KNOWN	36. CHANGES ADDITION() (EXPLAIN IN ALTERED () NO.42) MOVED ()
9. COORDINATES UTM LAT _____ LONG _____		25. OPEN TO PUBLIC YES () NO (x)	37. CONDITION INTERIOR _____ EXTERIOR _____
10. SITE () BUILDING ()	STRUCTURE () OBJECT ()	26. LOCAL CONTACT PERSON OR ORGANIZATION	38. PRESERVATION UNDERWAY YES () NO ()
11. ON NATIONAL REGISTER YES () NO ()	12. IS IT ELIGIBLE YES () NO ()	27. OTHER SURVEY IN WHICH INCLUDED	39. ENDANGERED BY WHAT YES () NO ()
13. PART OF ESTAB. DISTRICT YES () NO ()	14. DISTRICT POTENTIAL YES () NO ()		40. VISIBLE FROM PUBLIC ROAD YES () NO ()
15. NAME OF ESTABLISHED DISTRICT			41. DISTANCE FORM AND FRONTAGE ON ROAD
42. FURTHER DESCRIPTION OF IMPORTANT FEATURES		PHOTO MUST BE PROVIDED	
43. HISTORY AND SIGNIFICANCE			
44. DESCRIPTION OF ENVIRONMENT AND OUTBUILDINGS			
45. SOURCES OF INFORMATION		46. PREPARED BY M. Stiritz	
		47. ORGANIZATION	
RETURN THIS FORM WHEN COMPLETED TO: OFFICE OF HISTORIC PRESERVATION IF ADDITIONAL SPACE IS NEEDED, ATTACH SEPARATE SHEET(S) TO THIS FORM		48. DATE 7/88	49. REVISION DATE(S)
		P.O. BOX 176 JEFFERSON CITY, MISSOURI 65102	



MISSOURI OFFICE OF HISTORIC PRESERVATION
ARCHITECTURAL/HISTORIC INVENTORY SURVEY FORM

F12-AS-002-124

1. NO.		4. PRESENT LOCAL NAME(S) OR DESIGNATION(S) WEATHERITE COMPANY	
2. COUNTY		5. OTHER NAME(S) 0150	
3. LOCATION OF NEGATIVES			
6. SPECIFIC LEGAL LOCATION TOWNSHIP _____ RANGE _____ SECTION _____ IF CITY OR TOWN, STREET ADDRESS 211 W. 5th Street		16. THEMATIC CATEGORY	28. NO. OF STORIES 1 1/2
7. CITY OR TOWN IF RURAL, VICINITY		17. DATE(S) OR PERIOD	29. BASEMENT YES(x) NO ()
8. DESCRIPTION OF LOCATION		18. STYLE OR DESIGN	30. FOUNDATION MATERIAL stone
		19. ARCHITECT OR ENGINEER	31. WALL CONSTRUCTION brick
		20. CONTRACTOR OR BUILDER	32. ROOF TYPE & MATERIAL gable-asphalt
		21. ORIGINAL USE, IF APPARENT residence	33. NO. OF BAYS FRONT 3 SIDE 2
		22. PRESENT USE commercial	34. WALL TREATMENT
		23. OWNERSHIP PUBLIC () PRIVATE (x)	35. PLAN SHAPE
		24. OWNER'S NAME AND ADDRESS IF KNOWN	36. CHANGES ADDITION() (EXPLAIN IN ALTERED () NO.42) MOVED ()
9. COORDINATES UTM LAT _____ LONG _____		25. OPEN TO PUBLIC YES () NO ()	37. CONDITION INTERIOR _____ EXTERIOR _____
10. SITE() STRUCTURE() BUILDING() OBJECT()		26. LOCAL CONTACT PERSON OR ORGANIZATION	38. PRESERVATION UNDERWAY YES () NO ()
11. ON NATIONAL YES () REGISTER NO ()	12. IS IT YES () ELIGIBLE NO ()	27. OTHER SURVEY IN WHICH INCLUDED	39. ENDANGERED YES () BY WHAT NO ()
13. PART OF YES () ESTAB. DISTRICT NO ()	14. DISTRICT YES () POTENTIAL NO ()		40. VISIBLE FROM YES () PUBLIC ROAD NO ()
15. NAME OF ESTABLISHED DISTRICT			41. DISTANCE FORM AND FRONTAGE ON ROAD
42. FURTHER DESCRIPTION OF IMPORTANT FEATURES		<div>PHOTO MUST BE PROVIDED</div>	
43. HISTORY AND SIGNIFICANCE			
44. DESCRIPTION OF ENVIRONMENT AND OUTBUILDINGS			
45. SOURCES OF INFORMATION		46. PREPARED BY M. Stiritz	
		47. ORGANIZATION	
RETURN THIS FORM WHEN COMPLETED TO: OFFICE OF HISTORIC PRESERVATION IF ADDITIONAL SPACE IS NEEDED, ATTACH P.O. BOX 176 SEPARATE SHEET(S) TO THIS FORM JEFFERSON CITY, MISSOURI 65102		48. DATE	49. REVISION DATE(S)



THERMAL WINDOWS

WEATHERITE
-CL-
259-6300

SIDING - GUTTERING

MISSOURI OFFICE OF HISTORIC PRESERVATION
ARCHITECTURAL/HISTORIC INVENTORY SURVEY FORM

FR-AS-002-125

1. NO.		4. PRESENT LOCAL NAME(S) OR DESIGNATION(S)	
2. COUNTY		0152	
3. LOCATION OF NEGATIVES		5. OTHER NAME(S)	
6. SPECIFIC LEGAL LOCATION TOWNSHIP _____ RANGE _____ SECTION _____ IF CITY OR TOWN, STREET ADDRESS 212 W. Fifth Street		16. THEMATIC CATEGORY	28. NO. OF STORIES 2
7. CITY OR TOWN IF RURAL, VICINITY		17. DATE(S) OR PERIOD	29. BASEMENT YES() NO(x)
8. DESCRIPTION OF LOCATION		18. STYLE OR DESIGN	30. FOUNDATION MATERIAL concrete
		19. ARCHITECT OR ENGINEER	31. WALL CONSTRUCTION brick
		20. CONTRACTOR OR BUILDER	32. ROOF TYPE & MATERIAL gambrel-asphalt
		21. ORIGINAL USE, IF APPARENT residence	33. NO. OF BAYS FRONT 2 SIDE
		22. PRESENT USE residence	34. WALL TREATMENT
		23. OWNERSHIP PUBLIC () PRIVATE (x)	35. PLAN SHAPE
		24. OWNER'S NAME AND ADDRESS IF KNOWN	36. CHANGES ADDITION() (EXPLAIN IN ALTERED () NO.42) MOVED ()
9. COORDINATES UTM LAT _____ LONG _____		25. OPEN TO PUBLIC YES() NO (x)	37. CONDITION INTERIOR _____ EXTERIOR _____
10. SITE() BUILDING() STRUCTURE() OBJECT()		26. LOCAL CONTACT PERSON OR ORGANIZATION	38. PRESERVATION UNDERWAY YES() NO()
11. ON NATIONAL REGISTER YES() NO()		27. OTHER SURVEY IN WHICH INCLUDED	39. ENDANGERED BY WHAT YES() NO()
12. IS IT ELIGIBLE YES() NO()			40. VISIBLE FROM PUBLIC ROAD YES() NO()
13. PART OF ESTAB. DISTRICT YES() NO()			41. DISTANCE FORM AND FRONTAGE ON ROAD
14. DISTRICT POTENTIAL YES() NO()			
15. NAME OF ESTABLISHED DISTRICT			
42. FURTHER DESCRIPTION OF IMPORTANT FEATURES		PHOTO MUST BE PROVIDED	
43. HISTORY AND SIGNIFICANCE			
44. DESCRIPTION OF ENVIRONMENT AND OUTBUILDINGS			
45. SOURCES OF INFORMATION		46. PREPARED BY M. Stiritz	
		47. ORGANIZATION	
RETURN THIS FORM WHEN COMPLETED TO: OFFICE OF HISTORIC PRESERVATION IF ADDITIONAL SPACE IS NEEDED, ATTACH SEPARATE SHEET(S) TO THIS FORM		48. DATE 7/88	
		49. REVISION DATE(S)	



MISSOURI OFFICE OF HISTORIC PRESERVATION

ARCHITECTURAL/HISTORIC INVENTORY SURVEY FORM

FR-AS-002-1260

1. NO.		4. PRESENT LOCAL NAME(S) OR DESIGNATION(S) <u>Immanuel Lutheran School</u>	
2. COUNTY		5. OTHER NAME(S) <u>0153</u>	
3. LOCATION OF NEGATIVES			
6. SPECIFIC LEGAL LOCATION TOWNSHIP _____ RANGE _____ SECTION _____ IF CITY OR TOWN, STREET ADDRESS <u>214 W. fifth Street</u>		16. THEMATIC CATEGORY	28. NO. OF STORIES <u>2</u>
7. CITY OR TOWN IF RURAL, VICINITY		17. DATE(S) OR PERIOD <u>1939</u>	29. BASEMENT YES(<u>x</u>) NO ()
8. DESCRIPTION OF LOCATION		18. STYLE OR DESIGN	30. FOUNDATION MATERIAL <u>concrete</u>
		19. ARCHITECT OR ENGINEER	31. WALL CONSTRUCTION <u>brick</u>
		20. CONTRACTOR OR BUILDER	32. ROOF TYPE & MATERIAL <u>flat</u>
		21. ORIGINAL USE, IF APPARENT <u>school</u>	33. NO. OF BAYS FRONT <u>5</u> SIDE
		22. PRESENT USE <u>school</u>	34. WALL TREATMENT
		23. OWNERSHIP PUBLIC () PRIVATE (<u>x</u>)	35. PLAN SHAPE
		24. OWNER'S NAME AND ADDRESS IF KNOWN	36. CHANGES ADDITION() (EXPLAIN IN ALTERED () NO.42) MOVED ()
9. COORDINATES UTM LAT _____ LONG _____		25. OPEN TO PUBLIC YES() NO ()	37. CONDITION INTERIOR _____ EXTERIOR _____
10. SITE() STRUCTURE() BUILDING() OBJECT()		26. LOCAL CONTACT PERSON OR ORGANIZATION	38. PRESERVATION UNDERWAY YES() NO()
11. ON NATIONAL YES() REGISTER NO()	12. IS IT YES() ELIGIBLE NO()	27. OTHER SURVEY IN WHICH INCLUDED	39. ENDANGERED YES() BY WHAT NO()
13. PART OF YES() ESTAB. DISTRICT NO()	14. DISTRICT YES() POTENTIAL NO()		40. VISIBLE FROM YES() PUBLIC ROAD NO()
15. NAME OF ESTABLISHED DISTRICT			41. DISTANCE FORM AND FRONTAGE ON ROAD
42. FURTHER DESCRIPTION OF IMPORTANT FEATURES			PHOTO MUST BE PROVIDED
43. HISTORY AND SIGNIFICANCE			
44. DESCRIPTION OF ENVIRONMENT AND OUTBUILDINGS			
45. SOURCES OF INFORMATION			46. PREPARED BY <u>M. Stiritz</u>
			47. ORGANIZATION
RETURN THIS FORM WHEN COMPLETED TO: OFFICE OF HISTORIC PRESERVATION IF ADDITIONAL SPACE IS NEEDED, ATTACH SEPARATE SHEET(S) TO THIS FORM			48. DATE <u>7/88</u>
			49. REVISION DATE(S)

 P.O. BOX 176
 JEFFERSON CITY, MISSOURI 65102



MISSOURI OFFICE OF HISTORIC PRESERVATION

ARCHITECTURAL/HISTORIC INVENTORY SURVEY FORM

FR-AS-002-127

1. NO.		4. PRESENT LOCAL NAME(S) OR DESIGNATION(S) IMMANUEL LUTHERAN CHURCH	
2. COUNTY		5. OTHER NAME(S) O/SX	
3. LOCATION OF NEGATIVES			
6. SPECIFIC LEGAL LOCATION TOWNSHIP _____ RANGE _____ SECTION _____ IF CITY OR TOWN, STREET ADDRESS 214 W. fifth Street		16. THEMATIC CATEGORY	28. NO. OF STORIES 1
7. CITY OR TOWN IF RURAL, VICINITY		17. DATE(S) OR PERIOD 1882	29. BASEMENT YES(x) NO ()
8. DESCRIPTION OF LOCATION		18. STYLE OR DESIGN	30. FOUNDATION MATERIAL stone
		19. ARCHITECT OR ENGINEER	31. WALL CONSTRUCTION brick
		20. CONTRACTOR OR BUILDER	32. ROOF TYPE & MATERIAL gable
		21. ORIGINAL USE, IF APPARENT church	33. NO. OF BAYS FRONT 3 SIDE 5
		22. PRESENT USE church	34. WALL TREATMENT
		23. OWNERSHIP PUBLIC () PRIVATE (x)	35. PLAN SHAPE
		24. OWNER'S NAME AND ADDRESS IF KNOWN	36. CHANGES ADDITION() (EXPLAIN IN ALTERED () NO. 42) MOVED ()
9. COORDINATES UTM LAT _____ LONG _____		25. OPEN TO PUBLIC YES () NO ()	37. CONDITION INTERIOR _____ EXTERIOR _____
10. SITE () STRUCTURE () BUILDING () OBJECT ()		26. LOCAL CONTACT PERSON OR ORGANIZATION	38. PRESERVATION UNDERWAY YES () NO ()
11. ON NATIONAL YES () REGISTER NO ()	12. IS IT YES () ELIGIBLE NO ()	27. OTHER SURVEY IN WHICH INCLUDED	39. ENDANGERED YES () BY WHAT NO ()
13. PART OF YES () ESTAB. DISTRICT NO ()	14. DISTRICT YES () POTENTIAL NO ()		40. VISIBLE FROM YES () PUBLIC ROAD NO ()
15. NAME OF ESTABLISHED DISTRICT			41. DISTANCE FORM AND FRONTAGE ON ROAD
42. FURTHER DESCRIPTION OF IMPORTANT FEATURES cornerstone reads "1882 Ev. Luth. Immanuel's Kirche, U.A.C."		PHOTO MUST BE PROVIDED	
43. HISTORY AND SIGNIFICANCE			
44. DESCRIPTION OF ENVIRONMENT AND OUTBUILDINGS			
45. SOURCES OF INFORMATION		46. PREPARED BY M. Stiritz	
		47. ORGANIZATION	
RETURN THIS FORM WHEN COMPLETED TO: OFFICE OF HISTORIC PRESERVATION IF ADDITIONAL SPACE IS NEEDED, ATTACH P.O. BOX 176 SEPARATE SHEET(S) TO THIS FORM JEFFERSON CITY, MISSOURI 65102		48. DATE 7/88	49. REVISION DATE(S)



MISSOURI OFFICE OF HISTORIC PRESERVATION

ARCHITECTURAL/HISTORIC INVENTORY SURVEY FORM

FR-AS-002-128

1. NO.		4. PRESENT LOCAL NAME(S) OR DESIGNATION(S) <u>Realty World-Cloverhill</u> <u>0155</u>	
2. COUNTY		5. OTHER NAME(S)	
3. LOCATION OF NEGATIVES			
6. SPECIFIC LEGAL LOCATION TOWNSHIP _____ RANGE _____ SECTION _____ IF CITY OR TOWN, STREET ADDRESS <u>217 W. Fifth Street</u>		16. THEMATIC CATEGORY	
		17. DATE(S) OR PERIOD	
7. CITY OR TOWN IF RURAL, VICINITY		18. STYLE OR DESIGN	
8. DESCRIPTION OF LOCATION		19. ARCHITECT OR ENGINEER	
		20. CONTRACTOR OR BUILDER	
		21. ORIGINAL USE, IF APPARENT <u>residence</u>	
		22. PRESENT USE <u>commercial</u>	
		23. OWNERSHIP PUBLIC () PRIVATE (x)	
		24. OWNER'S NAME AND ADDRESS IF KNOWN	
9. COORDINATES LAT _____ LONG _____ UTM _____		25. OPEN TO PUBLIC YES () NO (x)	
10. SITE () BUILDING () STRUCTURE () OBJECT ()		26. LOCAL CONTACT PERSON OR ORGANIZATION	
11. ON NATIONAL REGISTER YES () NO ()		27. OTHER SURVEY IN WHICH INCLUDED	
12. IS IT ELIGIBLE YES () NO ()			
13. PART OF ESTAB. DISTRICT YES () NO ()			
14. DISTRICT POTENTIAL YES () NO ()			
15. NAME OF ESTABLISHED DISTRICT			
42. FURTHER DESCRIPTION OF IMPORTANT FEATURES		<div style="border: 1px solid black; padding: 10px; width: 100%;"> PHOTO MUST BE PROVIDED </div>	
43. HISTORY AND SIGNIFICANCE			
44. DESCRIPTION OF ENVIRONMENT AND OUTBUILDINGS <u>gable roof brick smoke house at rear</u>			
45. SOURCES OF INFORMATION		46. PREPARED BY <u>M. Stiritz</u>	
		47. ORGANIZATION	
RETURN THIS FORM WHEN COMPLETED TO: OFFICE OF HISTORIC PRESERVATION IF ADDITIONAL SPACE IS NEEDED, ATTACH SEPARATE SHEET(S) TO THIS FORM P.O. BOX 176 JEFFERSON CITY, MISSOURI 65102		48. DATE <u>7/88</u>	
		49. REVISION DATE(S)	



MISSOURI OFFICE OF HISTORIC PRESERVATION
ARCHITECTURAL/HISTORIC INVENTORY SURVEY FORM

FR-AS-002-129

1. NO.		4. PRESENT LOCAL NAME(S) OR DESIGNATION(S) 0156	
2. COUNTY		5. OTHER NAME(S)	
3. LOCATION OF NEGATIVES			
6. SPECIFIC LEGAL LOCATION TOWNSHIP _____ RANGE _____ SECTION _____ IF CITY OR TOWN, STREET ADDRESS 219 W. Fifth Street		16. THEMATIC CATEGORY	28. NO. OF STORIES 1 1/2
7. CITY OR TOWN IF RURAL, VICINITY		17. DATE(S) OR PERIOD	29. BASEMENT YES() NO(x)
8. DESCRIPTION OF LOCATION		18. STYLE OR DESIGN	30. FOUNDATION MATERIAL stone
		19. ARCHITECT OR ENGINEER	31. WALL CONSTRUCTION brick
		20. CONTRACTOR OR BUILDER	32. ROOF TYPE & MATERIAL gable-metal
		21. ORIGINAL USE, IF APPARENT residence	33. NO. OF BAYS FRONT 3 SIDE
		22. PRESENT USE residence	34. WALL TREATMENT
		23. OWNERSHIP PUBLIC () PRIVATE (x)	35. PLAN SHAPE
		24. OWNER'S NAME AND ADDRESS IF KNOWN	36. CHANGES ADDITION() (EXPLAIN IN ALTERED () NO. 42) MOVED ()
9. COORDINATES UTM LAT _____ LONG _____		25. OPEN TO PUBLIC YES() NO (x)	37. CONDITION INTERIOR _____ EXTERIOR _____
10. SITE() STRUCTURE() BUILDING() OBJECT()		26. LOCAL CONTACT PERSON OR ORGANIZATION	38. PRESERVATION UNDERWAY YES() NO()
11. ON NATIONAL REGISTER YES() NO()	12. IS IT ELIGIBLE YES() NO()	27. OTHER SURVEY IN WHICH INCLUDED	39. ENDANGERED BY WHAT YES() NO()
13. PART OF ESTAB. DISTRICT YES() NO()	14. DISTRICT POTENTIAL YES() NO()		40. VISIBLE FROM PUBLIC ROAD YES() NO()
15. NAME OF ESTABLISHED DISTRICT		41. DISTANCE FORM AND FRONTAGE ON ROAD	
42. FURTHER DESCRIPTION OF IMPORTANT FEATURES		PHOTO MUST BE PROVIDED	
43. HISTORY AND SIGNIFICANCE			
44. DESCRIPTION OF ENVIRONMENT AND OUTBUILDINGS			
45. SOURCES OF INFORMATION		46. PREPARED BY M. Stiritz	
		47. ORGANIZATION	
RETURN THIS FORM WHEN COMPLETED TO: OFFICE OF HISTORIC PRESERVATION IF ADDITIONAL SPACE IS NEEDED, ATTACH SEPARATE SHEET(S) TO THIS FORM		48. DATE 7/88	
		49. REVISION DATE(S)	



MISSOURI OFFICE OF HISTORIC PRESERVATION

ARCHITECTURAL/HISTORIC INVENTORY SURVEY FORM

290
Fe-As-002-130

1. NO.		4. PRESENT LOCAL NAME(S) OR DESIGNATION(S) CARRIAGE MUFFLER SHOPS	
2. COUNTY		5. OTHER NAME(S) 0157	
3. LOCATION OF NEGATIVES			
6. SPECIFIC LEGAL LOCATION TOWNSHIP RANGE SECTION IF CITY OR TOWN, STREET ADDRESS 224 W. Fifth Street		16. THEMATIC CATEGORY	28. NO. OF STORIES 1
7. CITY OR TOWN IF RURAL, VICINITY		17. DATE(S) OR PERIOD	29. BASEMENT YES() NO()
8. DESCRIPTION OF LOCATION		18. STYLE OR DESIGN	30. FOUNDATION MATERIAL concrete
		19. ARCHITECT OR ENGINEER	31. WALL CONSTRUCTION brick
		20. CONTRACTOR OR BUILDER	32. ROOF TYPE & MATERIAL flat
		21. ORIGINAL USE, IF APPARENT commercial	33. NO. OF BAYS FRONT 2 SIDE irreg.
		22. PRESENT USE commercial	34. WALL TREATMENT painted
		23. OWNERSHIP PUBLIC () PRIVATE (x)	35. PLAN SHAPE
		24. OWNER'S NAME AND ADDRESS IF KNOWN	36. CHANGES ADDITION() (EXPLAIN IN ALTERED() NO. 42) MOVED ()
9. COORDINATES UTM LAT LONG		25. OPEN TO PUBLIC YES() NO()	37. CONDITION INTERIOR EXTERIOR
10. SITE() STRUCTURE() BUILDING() OBJECT()		26. LOCAL CONTACT PERSON OR ORGANIZATION	38. PRESERVATION UNDERWAY YES() NO()
11. ON NATIONAL REGISTER YES() NO()	12. IS IT ELIGIBLE YES() NO()	27. OTHER SURVEY IN WHICH INCLUDED	39. ENDANGERED BY WHAT YES() NO()
13. PART OF ESTAB. DISTRICT YES() NO()	14. DISTRICT POTENTIAL YES() NO()		40. VISIBLE FROM PUBLIC ROAD YES() NO()
15. NAME OF ESTABLISHED DISTRICT			41. DISTANCE FROM AND FRONTAGE ON ROAD
42. FURTHER DESCRIPTION OF IMPORTANT FEATURES			PHOTO MUST BE PROVIDED
43. HISTORY AND SIGNIFICANCE			
44. DESCRIPTION OF ENVIRONMENT AND OUTBUILDINGS			
45. SOURCES OF INFORMATION			46. PREPARED BY M. Stiritz
			47. ORGANIZATION
RETURN THIS FORM WHEN COMPLETED TO: OFFICE OF HISTORIC PRESERVATION IF ADDITIONAL SPACE IS NEEDED, ATTACH SEPARATE SHEET(S) TO THIS FORM			48. DATE 7/88
			49. REVISION DATE(S)

OFFICE OF HISTORIC PRESERVATION
P.O. BOX 176
JEFFERSON CITY, MISSOURI 65102



MISSOURI OFFICE OF HISTORIC PRESERVATION

ARCHITECTURAL/HISTORIC INVENTORY SURVEY FORM

291
FR-AS-002-131

1. NO.		4. PRESENT LOCAL NAME(S) OR DESIGNATION(S)	
2. COUNTY		<i>Not entered</i>	
3. LOCATION OF NEGATIVES			
6. SPECIFIC LEGAL LOCATION TOWNSHIP _____ RANGE _____ SECTION _____ IF CITY OR TOWN, STREET ADDRESS 225 W. Fifth Street		16. THEMATIC CATEGORY	
7. CITY OR TOWN IF RURAL, VICINITY		17. DATE(S) OR PERIOD	
8. DESCRIPTION OF LOCATION		18. STYLE OR DESIGN	
		19. ARCHITECT OR ENGINEER	
		20. CONTRACTOR OR BUILDER	
		21. ORIGINAL USE, IF APPARENT motel	
		22. PRESENT USE	
9. COORDINATES UTM LAT _____ LONG _____		23. OWNERSHIP PUBLIC () PRIVATE ()	
10. SITE () BUILDING () STRUCTURE () OBJECT ()		24. OWNER'S NAME AND ADDRESS IF KNOWN	
11. ON NATIONAL REGISTER YES () NO ()		25. OPEN TO PUBLIC YES () NO ()	
12. IS IT ELIGIBLE YES () NO ()		26. LOCAL CONTACT PERSON OR ORGANIZATION	
13. PART OF ESTAB. DISTRICT YES () NO ()		27. OTHER SURVEY IN WHICH INCLUDED	
14. DISTRICT POTENTIAL YES () NO ()			
15. NAME OF ESTABLISHED DISTRICT			
42. FURTHER DESCRIPTION OF IMPORTANT FEATURES		<div style="border: 1px solid black; padding: 10px; text-align: center;"> PHOTO MUST BE PROVIDED </div>	
43. HISTORY AND SIGNIFICANCE			
44. DESCRIPTION OF ENVIRONMENT AND OUTBUILDINGS			
45. SOURCES OF INFORMATION		46. PREPARED BY M. Stiritz	
		47. ORGANIZATION	
RETURN THIS FORM WHEN COMPLETED TO: OFFICE OF HISTORIC PRESERVATION IF ADDITIONAL SPACE IS NEEDED, ATTACH SEPARATE SHEET(S) TO THIS FORM		48. DATE 7/88	
		49. REVISION DATE(S)	

P.O. BOX 176
JEFFERSON CITY, MISSOURI 65102



MISSOURI OFFICE OF HISTORIC PRESERVATION

ARCHITECTURAL/HISTORIC INVENTORY SURVEY FORM

FR-AS-002-132

1. NO.		4. PRESENT LOCAL NAME(S) OR DESIGNATION(S) SCHLAPKOHL'S	
2. COUNTY		5. OTHER NAME(S) O/S 8	
3. LOCATION OF NEGATIVES			
6. SPECIFIC LEGAL LOCATION TOWNSHIP _____ RANGE _____ SECTION _____ IF CITY OR TOWN, STREET ADDRESS NE corner 5th & Elm Streets		16. THEMATIC CATEGORY	28. NO. OF STORIES 3
7. CITY OR TOWN IF RURAL, VICINITY		17. DATE(S) OR PERIOD	29. BASEMENT YES(x) NO ()
8. DESCRIPTION OF LOCATION		18. STYLE OR DESIGN	30. FOUNDATION MATERIAL stone
		19. ARCHITECT OR ENGINEER	31. WALL CONSTRUCTION brick
		20. CONTRACTOR OR BUILDER	32. ROOF TYPE & MATERIAL
		21. ORIGINAL USE, IF APPARENT commercial/residence	33. NO. OF BAYS FRONT 7 SIDE 3
		22. PRESENT USE commercial/residence	34. WALL TREATMENT
		23. OWNERSHIP PUBLIC () PRIVATE (x)	35. PLAN SHAPE
		24. OWNER'S NAME AND ADDRESS IF KNOWN	36. CHANGES ADDITION() (EXPLAIN IN ALTERED () NO. 42) MOVED ()
9. COORDINATES UTM LAT _____ LONG _____		25. OPEN TO PUBLIC YES() NO ()	37. CONDITION INTERIOR _____ EXTERIOR _____
10. SITE() STRUCTURE() BUILDING() OBJECT()		26. LOCAL CONTACT PERSON OR ORGANIZATION	38. PRESERVATION UNDERWAY YES() NO ()
11. ON NATIONAL YES() REGISTER NO ()	12. IS IT YES() ELIGIBLE NO ()	27. OTHER SURVEY IN WHICH INCLUDED	39. ENDANGERED YES() BY WHAT NO ()
13. PART OF YES() ESTAB. DISTRICT NO ()	14. DISTRICT YES() POTENTIAL NO ()		40. VISIBLE FROM YES() PUBLIC ROAD NO ()
15. NAME OF ESTABLISHED DISTRICT			41. DISTANCE FORM AND FRONTAGE ON ROAD
42. FURTHER DESCRIPTION OF IMPORTANT FEATURES			PHOTO MUST BE PROVIDED
43. HISTORY AND SIGNIFICANCE			
44. DESCRIPTION OF ENVIRONMENT AND OUTBUILDINGS			
45. SOURCES OF INFORMATION			46. PREPARED BY M. Stiritz
			47. ORGANIZATION
RETURN THIS FORM WHEN COMPLETED TO: OFFICE OF HISTORIC PRESERVATION IF ADDITIONAL SPACE IS NEEDED, ATTACH P.O. BOX 176 SEPARATE SHEET(S) TO THIS FORM JEFFERSON CITY, MISSOURI 65102			48. DATE 7/88
			49. REVISION DATE(S)



MISSOURI OFFICE OF HISTORIC PRESERVATION

ARCHITECTURAL/HISTORIC INVENTORY SURVEY FORM

FR-AS-002-133

1. NO.		4. PRESENT LOCAL NAME(S) OR DESIGNATION(S) 0159	
2. COUNTY		5. OTHER NAME(S)	
3. LOCATION OF NEGATIVES			
6. SPECIFIC LEGAL LOCATION TOWNSHIP _____ RANGE _____ SECTION _____ IF CITY OR TOWN, STREET ADDRESS 300 W. Fifth Street		16. THEMATIC CATEGORY	28. NO. OF STORIES 2
7. CITY OR TOWN IF RURAL, VICINITY		17. DATE(S) OR PERIOD	29. BASEMENT YES(x) NO()
8. DESCRIPTION OF LOCATION		18. STYLE OR DESIGN	30. FOUNDATION MATERIAL stone
		19. ARCHITECT OR ENGINEER	31. WALL CONSTRUCTION brick
		20. CONTRACTOR OR BUILDER	32. ROOF TYPE & MATERIAL gable-asphalt
		21. ORIGINAL USE, IF APPARENT residence	33. NO. OF BAYS FRONT 3 SIDE 2
		22. PRESENT USE residence	34. WALL TREATMENT
		23. OWNERSHIP PUBLIC() PRIVATE(x)	35. PLAN SHAPE
		24. OWNER'S NAME AND ADDRESS IF KNOWN	36. CHANGES ADDITION() ALTERED() MOVED() (EXPLAIN IN NO. 42)
9. COORDINATES LAT _____ LONG _____ UTM _____		25. OPEN TO PUBLIC YES() NO(x)	37. CONDITION INTERIOR _____ EXTERIOR _____
10. SITE() BUILDING() STRUCTURE() OBJECT()		26. LOCAL CONTACT PERSON OR ORGANIZATION	38. PRESERVATION UNDERWAY YES() NO()
11. ON NATIONAL REGISTER YES() NO()	12. IS IT ELIGIBLE YES() NO()	27. OTHER SURVEY IN WHICH INCLUDED	39. ENDANGERED BY WHAT YES() NO()
13. PART OF ESTAB. DISTRICT YES() NO()	14. DISTRICT POTENTIAL YES() NO()		40. VISIBLE FROM PUBLIC ROAD YES() NO()
15. NAME OF ESTABLISHED DISTRICT			41. DISTANCE FORM AND FRONTAGE ON ROAD
42. FURTHER DESCRIPTION OF IMPORTANT FEATURES		<div style="border: 1px solid black; padding: 5px; text-align: center;"> PHOTO MUST BE PROVIDED </div>	
43. HISTORY AND SIGNIFICANCE			
44. DESCRIPTION OF ENVIRONMENT AND OUTBUILDINGS			
45. SOURCES OF INFORMATION		46. PREPARED BY M. Stiritz	
		47. ORGANIZATION	
RETURN THIS FORM WHEN COMPLETED TO: OFFICE OF HISTORIC PRESERVATION IF ADDITIONAL SPACE IS NEEDED, ATTACH SEPARATE SHEET(S) TO THIS FORM		48. DATE 7/88	
		49. REVISION DATE(S)	



FR-AS-002-134

1. NO.		4. PRESENT LOCAL NAME(S) OR DESIGNATION(S) Amoco Service Station	
2. COUNTY		5. OTHER NAME(S) not entered	
3. LOCATION OF NEGATIVES			
6. SPECIFIC LEGAL LOCATION TOWNSHIP _____ RANGE _____ SECTION _____ IF CITY OR TOWN, STREET ADDRESS NW corner 5th & Elm Streets		16. THEMATIC CATEGORY	28. NO. OF STORIES
7. CITY OR TOWN IF RURAL, VICINITY		17. DATE(S) OR PERIOD	29. BASEMENT YES () NO ()
8. DESCRIPTION OF LOCATION		18. STYLE OR DESIGN	30. FOUNDATION MATERIAL
		19. ARCHITECT OR ENGINEER	31. WALL CONSTRUCTION
		20. CONTRACTOR OR BUILDER	32. ROOF TYPE & MATERIAL
		21. ORIGINAL USE, IF APPARENT	33. NO. OF BAYS FRONT SIDE
		22. PRESENT USE	34. WALL TREATMENT
		23. OWNERSHIP PUBLIC () PRIVATE ()	35. PLAN SHAPE
		24. OWNER'S NAME AND ADDRESS IF KNOWN	36. CHANGES (EXPLAIN IN NO. 42) ADDITION () ALTERED () MOVED ()
		25. OPEN TO PUBLIC YES () NO ()	37. CONDITION INTERIOR EXTERIOR
9. COORDINATES LAT LONG UTM		26. LOCAL CONTACT PERSON OR ORGANIZATION	38. PRESERVATION UNDERWAY YES () NO ()
10. SITE () BUILDING () STRUCTURE () OBJECT ()		27. OTHER SURVEY IN WHICH INCLUDED	39. ENDANGERED BY WHAT YES () NO ()
11. ON NATIONAL REGISTER YES () NO ()	12. IS IT ELIGIBLE YES () NO ()		40. VISIBLE FROM PUBLIC ROAD YES () NO ()
13. PART OF ESTAB. DISTRICT YES () NO ()	14. DISTRICT POTENTIAL YES () NO ()		41. DISTANCE FROM AND FRONTAGE ON ROAD
15. NAME OF ESTABLISHED DISTRICT			
42. FURTHER DESCRIPTION OF IMPORTANT FEATURES			PHOTO MUST BE PROVIDED
43. HISTORY AND SIGNIFICANCE			
44. DESCRIPTION OF ENVIRONMENT AND OUTBUILDINGS			
45. SOURCES OF INFORMATION			46. PREPARED BY M. Stiritz
			47. ORGANIZATION
RETURN THIS FORM WHEN COMPLETED TO: OFFICE OF HISTORIC PRESERVATION P.O. BOX 176 JEFFERSON CITY, MISSOURI 65102			48. DATE 7/88
			49. REVISION DATE(S)



MISSOURI OFFICE OF HISTORIC PRESERVATION ARCHITECTURAL/HISTORIC INVENTORY SURVEY FORM

FR-AS-002-135

1. NO.		4. PRESENT LOCAL NAME(S) OR DESIGNATION(S) <div style="text-align: right;">0160</div>	
2. COUNTY		5. OTHER NAME(S)	
3. LOCATION OF NEGATIVES			

6. SPECIFIC LEGAL LOCATION TOWNSHIP _____ RANGE _____ SECTION _____ IF CITY OR TOWN, STREET ADDRESS <div style="text-align: center;">302 W. Fifth Street</div>	16. THEMATIC CATEGORY <hr/> 17. DATE(S) OR PERIOD <hr/> 18. STYLE OR DESIGN <hr/> 19. ARCHITECT OR ENGINEER <hr/> 20. CONTRACTOR OR BUILDER <hr/> 21. ORIGINAL USE, IF APPARENT <div style="text-align: center;">residence</div> <hr/> 22. PRESENT USE <div style="text-align: center;">residence</div> <hr/> 23. OWNERSHIP PUBLIC () PRIVATE (x) <hr/> 24. OWNER'S NAME AND ADDRESS IF KNOWN <hr/>	28. NO. OF STORIES 1 1/2 <hr/> 29. BASEMENT YES(x) NO () <hr/> 30. FOUNDATION MATERIAL <div style="text-align: center;">stone</div> <hr/> 31. WALL CONSTRUCTION <div style="text-align: center;">brick</div> <hr/> 32. ROOF TYPE & MATERIAL <div style="text-align: center;">gambrel-asphalt</div> <hr/> 33. NO. OF BAYS FRONT 3 SIDE 2 <hr/> 34. WALL TREATMENT <hr/> 35. PLAN SHAPE <hr/> 36. CHANGES ADDITION() ALTERED() NO.42) MOVED () <hr/> 37. CONDITION INTERIOR _____ EXTERIOR _____ <hr/> 38. PRESERVATION UNDERWAY YES() NO() <hr/> 39. ENDANGERED BY WHAT YES() NO() <hr/> 40. VISIBLE FROM PUBLIC ROAD YES() NO() <hr/> 41. DISTANCE FORM AND FRONTAGE ON ROAD <hr/>
7. CITY OR TOWN IF RURAL, VICINITY <hr/>	25. OPEN TO PUBLIC YES() NO (x) <hr/>	
8. DESCRIPTION OF LOCATION <hr/>	26. LOCAL CONTACT PERSON OR ORGANIZATION <hr/>	
9. COORDINATES LAT _____ LONG _____ UTM _____ 	27. OTHER SURVEY IN WHICH INCLUDED <hr/>	
10. SITE() BUILDING() STRUCTURE() OBJECT() 		
11. ON NATIONAL REGISTER YES() NO() 	12. IS IT ELIGIBLE YES() NO() 	
13. PART OF ESTAB. DISTRICT YES() NO() 	14. DISTRICT POTENTIAL YES() NO() 	
15. NAME OF ESTABLISHED DISTRICT <hr/>		

42. FURTHER DESCRIPTION OF IMPORTANT FEATURES

PHOTO MUST
 BE PROVIDED

43. HISTORY AND SIGNIFICANCE

44. DESCRIPTION OF ENVIRONMENT AND OUTBUILDINGS

45. SOURCES OF INFORMATION <hr/>	46. PREPARED BY <div style="text-align: center;">M. Stiritz</div> <hr/> 47. ORGANIZATION <hr/>
-------------------------------------	--

RETURN THIS FORM WHEN COMPLETED TO: OFFICE OF HISTORIC PRESERVATION
 IF ADDITIONAL SPACE IS NEEDED, ATTACH SEPARATE SHEET(S) TO THIS FORM

P.O. BOX 176
JEFFERSON CITY, MISSOURI 65102

48. DATE

7/88


49. REVISION DATE(S)



MISSOURI OFFICE OF HISTORIC PRESERVATION

ARCHITECTURAL/HISTORIC INVENTORY SURVEY FORM

FR-AS-002-136

1. NO.		4. PRESENT LOCAL NAME(S) OR DESIGNATION(S) <u>261</u>	
2. COUNTY		5. OTHER NAME(S)	
3. LOCATION OF NEGATIVES			
6. SPECIFIC LEGAL LOCATION TOWNSHIP _____ RANGE _____ SECTION _____ IF CITY OR TOWN, STREET ADDRESS <u>311 W. fifth Street</u>		16. THEMATIC CATEGORY	28. NO. OF STORIES <u>2</u>
7. CITY OR TOWN IF RURAL, VICINITY		17. DATE(S) OR PERIOD	29. BASEMENT YES(x) NO ()
8. DESCRIPTION OF LOCATION		18. STYLE OR DESIGN	30. FOUNDATION MATERIAL <u>stone</u>
		19. ARCHITECT OR ENGINEER	31. WALL CONSTRUCTION <u>brick</u>
		20. CONTRACTOR OR BUILDER	32. ROOF TYPE & MATERIAL
		21. ORIGINAL USE, IF APPARENT <u>residence</u>	33. NO. OF BAYS FRONT <u>2</u> SIDE
		22. PRESENT USE <u>residence</u>	34. WALL TREATMENT
		23. OWNERSHIP PUBLIC () PRIVATE (x)	35. PLAN SHAPE
		24. OWNER'S NAME AND ADDRESS IF KNOWN	36. CHANGES ADDITION() (EXPLAIN IN ALTERED () NO. 42) MOVED ()
9. COORDINATES UTM LAT _____ LONG _____		25. OPEN TO PUBLIC YES() NO (x)	37. CONDITION INTERIOR _____ EXTERIOR _____
10. SITE() STRUCTURE() BUILDING() OBJECT()		26. LOCAL CONTACT PERSON OR ORGANIZATION	38. PRESERVATION UNDERWAY YES() NO()
11. ON NATIONAL REGISTER YES() NO()	12. IS IT ELIGIBLE YES() NO()	27. OTHER SURVEY IN WHICH INCLUDED	39. ENDANGERED BY WHAT YES() NO()
13. PART OF ESTAB. DISTRICT YES() NO()	14. DISTRICT POTENTIAL YES() NO()		40. VISIBLE FROM PUBLIC ROAD YES() NO()
15. NAME OF ESTABLISHED DISTRICT			41. DISTANCE FORM AND FRONTAGE ON ROAD
42. FURTHER DESCRIPTION OF IMPORTANT FEATURES		 <p>PHOTO MUST BE PROVIDED</p>	
43. HISTORY AND SIGNIFICANCE			
44. DESCRIPTION OF ENVIRONMENT AND OUTBUILDINGS			
45. SOURCES OF INFORMATION		46. PREPARED BY <u>M. Stiritz</u>	
		47. ORGANIZATION	
RETURN THIS FORM WHEN COMPLETED TO: OFFICE OF HISTORIC PRESERVATION IF ADDITIONAL SPACE IS NEEDED, ATTACH SEPARATE SHEET(S) TO THIS FORM		48. DATE <u>7/88</u>	
		49. REVISION DATE(S)	

P.O. BOX 176
JEFFERSON CITY, MISSOURI 65102



MISSOURI OFFICE OF HISTORIC PRESERVATION

ARCHITECTURAL/HISTORIC INVENTORY SURVEY FORM

FR-AS-002-137

1. NO.		4. PRESENT LOCAL NAME(S) OR DESIGNATION(S) 0162	
2. COUNTY		5. OTHER NAME(S)	
3. LOCATION OF NEGATIVES			
6. SPECIFIC LEGAL LOCATION TOWNSHIP _____ RANGE _____ SECTION _____ IF CITY OR TOWN, STREET ADDRESS 323 W. Fifth Street		16. THEMATIC CATEGORY	28. NO. OF STORIES 2
7. CITY OR TOWN IF RURAL, VICINITY		17. DATE(S) OR PERIOD C 1910	29. BASEMENT YES(<input checked="" type="checkbox"/>) NO(<input type="checkbox"/>)
8. DESCRIPTION OF LOCATION		18. STYLE OR DESIGN	30. FOUNDATION MATERIAL Stone
		19. ARCHITECT OR ENGINEER	31. WALL CONSTRUCTION Brick
		20. CONTRACTOR OR BUILDER	32. ROOF TYPE & MATERIAL Flat
		21. ORIGINAL USE, IF APPARENT Residence/commercial	33. NO. OF BAYS FRONT 6 SIDE irreg.
		22. PRESENT USE Residence/commercial	34. WALL TREATMENT
		23. OWNERSHIP PUBLIC (<input type="checkbox"/>) PRIVATE (<input type="checkbox"/>)	35. PLAN SHAPE
		24. OWNER'S NAME AND ADDRESS IF KNOWN	36. CHANGES ADDITION(<input type="checkbox"/>) (EXPLAIN IN ALTERED (<input type="checkbox"/>) NO.42) MOVED (<input type="checkbox"/>)
9. COORDINATES UTM LAT _____ LONG _____		25. OPEN TO PUBLIC YES(<input type="checkbox"/>) NO(<input type="checkbox"/>)	37. CONDITION INTERIOR _____ EXTERIOR _____
10. SITE(<input type="checkbox"/>) STRUCTURE(<input type="checkbox"/>) BUILDING(<input type="checkbox"/>) OBJECT(<input type="checkbox"/>)		26. LOCAL CONTACT PERSON OR ORGANIZATION	38. PRESERVATION UNDERWAY YES(<input type="checkbox"/>) NO(<input type="checkbox"/>)
11. ON NATIONAL REGISTER YES(<input type="checkbox"/>) NO(<input type="checkbox"/>)	12. IS IT ELIGIBLE YES(<input type="checkbox"/>) NO(<input type="checkbox"/>)	27. OTHER SURVEY IN WHICH INCLUDED	39. ENDANGERED BY WHAT YES(<input type="checkbox"/>) NO(<input type="checkbox"/>)
13. PART OF ESTAB. DISTRICT YES(<input type="checkbox"/>) NO(<input type="checkbox"/>)	14. DISTRICT POTENTIAL YES(<input type="checkbox"/>) NO(<input type="checkbox"/>)		40. VISIBLE FROM PUBLIC ROAD YES(<input type="checkbox"/>) NO(<input type="checkbox"/>)
15. NAME OF ESTABLISHED DISTRICT			41. DISTANCE FROM AND FRONTAGE ON ROAD
42. FURTHER DESCRIPTION OF IMPORTANT FEATURES		<div style="border: 1px solid black; padding: 10px; width: fit-content; margin: 0 auto;"> PHOTO MUST BE PROVIDED </div>	
43. HISTORY AND SIGNIFICANCE		Constructed between the 1908 & 1916 Sanborn Map	
44. DESCRIPTION OF ENVIRONMENT AND OUTBUILDINGS			
45. SOURCES OF INFORMATION		46. PREPARED BY M. Stiritz	
		47. ORGANIZATION	
RETURN THIS FORM WHEN COMPLETED TO: OFFICE OF HISTORIC PRESERVATION IF ADDITIONAL SPACE IS NEEDED, ATTACH SEPARATE SHEET(S) TO THIS FORM		48. DATE 6/88	
		49. REVISION DATE(S)	

OFFICE OF HISTORIC PRESERVATION
P.O. BOX 176
JEFFERSON CITY, MISSOURI 65102





MISSOURI OFFICE OF HISTORIC PRESERVATION

ARCHITECTURAL/HISTORIC INVENTORY SURVEY FORM

FR-AS-002-138

1. NO.		4. PRESENT LOCAL NAME(S) OR DESIGNATION(S) Cedar Crest Manor	
2. COUNTY		5. OTHER NAME(S) not entered	
3. LOCATION OF NEGATIVES			
6. SPECIFIC LEGAL LOCATION TOWNSHIP _____ RANGE _____ SECTION _____ IF CITY OR TOWN, STREET ADDRESS 324 W. fifth Street		16. THEMATIC CATEGORY	28. NO. OF STORIES
7. CITY OR TOWN IF RURAL, VICINITY		17. DATE(S) OR PERIOD	29. BASEMENT YES() NO()
8. DESCRIPTION OF LOCATION		18. STYLE OR DESIGN	30. FOUNDATION MATERIAL
		19. ARCHITECT OR ENGINEER	31. WALL CONSTRUCTION
		20. CONTRACTOR OR BUILDER	32. ROOF TYPE & MATERIAL
		21. ORIGINAL USE, IF APPARENT	33. NO. OF BAYS FRONT SIDE
		22. PRESENT USE	34. WALL TREATMENT
		23. OWNERSHIP PUBLIC () PRIVATE ()	35. PLAN SHAPE
		24. OWNER'S NAME AND ADDRESS IF KNOWN	36. CHANGES ADDITION() ALTERED() MOVED() (EXPLAIN IN NO. 42)
		25. OPEN TO PUBLIC YES() NO()	37. CONDITION INTERIOR EXTERIOR
		26. LOCAL CONTACT PERSON OR ORGANIZATION	38. PRESERVATION UNDERWAY YES() NO()
		27. OTHER SURVEY IN WHICH INCLUDED	39. ENDANGERED BY WHAT YES() NO()
9. COORDINATES LAT LONG UTM			40. VISIBLE FROM PUBLIC ROAD YES() NO()
10. SITE() BUILDING() STRUCTURE() OBJECT()			41. DISTANCE FORM AND FRONTAGE ON ROAD
11. ON NATIONAL REGISTER YES() NO()			
12. IS IT ELIGIBLE YES() NO()			
13. PART OF ESTAB. DISTRICT YES() NO()			
14. DISTRICT POTENTIAL YES() NO()			
15. NAME OF ESTABLISHED DISTRICT			
42. FURTHER DESCRIPTION OF IMPORTANT FEATURES		PHOTO MUST BE PROVIDED	
43. HISTORY AND SIGNIFICANCE			
44. DESCRIPTION OF ENVIRONMENT AND OUTBUILDINGS			
45. SOURCES OF INFORMATION		46. PREPARED BY M. Stiritz	
		47. ORGANIZATION	
RETURN THIS FORM WHEN COMPLETED TO: OFFICE OF HISTORIC PRESERVATION IF ADDITIONAL SPACE IS NEEDED, ATTACH SEPARATE SHEET(S) TO THIS FORM		48. DATE 7/88	
		49. REVISION DATE(S)	

OFFICE OF HISTORIC PRESERVATION
P.O. BOX 176
JEFFERSON CITY, MISSOURI 65102



MISSOURI OFFICE OF HISTORIC PRESERVATION

ARCHITECTURAL/HISTORIC INVENTORY SURVEY FORM

FR-AS-002-139

1. NO.		4. PRESENT LOCAL NAME(S) OR DESIGNATION(S)	
2. COUNTY		5. OTHER NAME(S) <u>0763</u>	
3. LOCATION OF NEGATIVES			
6. SPECIFIC LEGAL LOCATION TOWNSHIP _____ RANGE _____ SECTION _____ IF CITY OR TOWN, STREET ADDRESS <u>407 W. Fifth St.</u>		16. THEMATIC CATEGORY	28. NO. OF STORIES <u>2</u>
7. CITY OR TOWN IF RURAL, VICINITY		17. DATE(S) OR PERIOD	29. BASEMENT YES() NO()
8. DESCRIPTION OF LOCATION		18. STYLE OR DESIGN	30. FOUNDATION MATERIAL
9. COORDINATES UTM LAT _____ LONG _____		19. ARCHITECT OR ENGINEER	31. WALL CONSTRUCTION <u>frame front/brick rear</u>
10. SITE() STRUCTURE() BUILDING() OBJECT()		20. CONTRACTOR OR BUILDER	32. ROOF TYPE & MATERIAL <u>gable-asphalt</u>
11. ON NATIONAL REGISTER YES() NO()		21. ORIGINAL USE, IF APPARENT	33. NO. OF BAYS FRONT <u>2</u> SIDE
12. IS IT ELIGIBLE YES() NO()		22. PRESENT USE	34. WALL TREATMENT <u>asphalt</u>
13. PART OF ESTAB. DISTRICT YES() NO()		23. OWNERSHIP PUBLIC () PRIVATE ()	35. PLAN SHAPE
14. DISTRICT POTENTIAL YES() NO()		24. OWNER'S NAME AND ADDRESS IF KNOWN	36. CHANGES ADDITION() (EXPLAIN IN ALTERED () NO.42) MOVED ()
15. NAME OF ESTABLISHED DISTRICT		25. OPEN TO PUBLIC YES() NO()	37. CONDITION INTERIOR _____ EXTERIOR _____
16. FURTHER DESCRIPTION OF IMPORTANT FEATURES		26. LOCAL CONTACT PERSON OR ORGANIZATION	38. PRESERVATION UNDERWAY YES() NO()
17. HISTORY AND SIGNIFICANCE <u>Appears on the 1898 Sanborn Map-the first to include this block</u>		27. OTHER SURVEY IN WHICH INCLUDED	39. ENDANGERED BY WHAT YES() NO()
18. DESCRIPTION OF ENVIRONMENT AND OUTBUILDINGS		40. VISIBLE FROM PUBLIC ROAD YES() NO()	41. DISTANCE FROM AND FRONTAGE ON ROAD
19. SOURCES OF INFORMATION		42. PHOTO MUST BE PROVIDED	
20. RETURN THIS FORM WHEN COMPLETED TO: OFFICE OF HISTORIC PRESERVATION IF ADDITIONAL SPACE IS NEEDED, ATTACH SEPARATE SHEET(S) TO THIS FORM		43. PREPARED BY <u>M. Stiritz</u>	
21. OFFICE OF HISTORIC PRESERVATION P.O. BOX 176 JEFFERSON CITY, MISSOURI 65102		44. ORGANIZATION	
22. DATE <u>7/88</u>		45. REVISION DATE(S)	



MISSOURI OFFICE OF HISTORIC PRESERVATION

ARCHITECTURAL/HISTORIC INVENTORY SURVEY FORM

FR-AS-002-140

1. NO.		4. PRESENT LOCAL NAME(S) OR DESIGNATION(S)	
2. COUNTY		5. OTHER NAME(S) <i>0167</i>	
3. LOCATION OF NEGATIVES			
6. SPECIFIC LEGAL LOCATION TOWNSHIP _____ RANGE _____ SECTION _____ IF CITY OR TOWN, STREET ADDRESS 413 w. Fifth St.		16. THEMATIC CATEGORY	28. NO. OF STORIES 2
7. CITY OR TOWN IF RURAL, VICINITY		17. DATE(S) OR PERIOD C 1940	29. BASEMENT YES() NO()
8. DESCRIPTION OF LOCATION		18. STYLE OR DESIGN	30. FOUNDATION MATERIAL
		19. ARCHITECT OR ENGINEER	31. WALL CONSTRUCTION brick
		20. CONTRACTOR OR BUILDER	32. ROOF TYPE & MATERIAL flat
		21. ORIGINAL USE, IF APPARENT commercial/residential	33. NO. OF BAYS FRONT 2 SIDE
		22. PRESENT USE commercial/residential	34. WALL TREATMENT
		23. OWNERSHIP PUBLIC () PRIVATE (x)	35. PLAN SHAPE
		24. OWNER'S NAME AND ADDRESS IF KNOWN	36. CHANGES ADDITION() (EXPLAIN IN ALTERED () NO.42) MOVED ()
		25. OPEN TO PUBLIC YES() NO (x)	37. CONDITION INTERIOR EXTERIOR
		26. LOCAL CONTACT PERSON OR ORGANIZATION	38. PRESERVATION UNDERWAY YES() NO()
		27. OTHER SURVEY IN WHICH INCLUDED	39. ENDANGERED BY WHAT YES() NO()
9. COORDINATES UTM LAT _____ LONG _____			40. VISIBLE FROM PUBLIC ROAD YES() NO()
10. SITE() BUILDING() STRUCTURE() OBJECT()			41. DISTANCE FORM AND FRONTAGE ON ROAD
11. ON NATIONAL REGISTER YES() NO()	12. IS IT ELIGIBLE YES() NO()		
13. PART OF ESTAB. DISTRICT YES() NO()	14. DISTRICT POTENTIAL YES() NO()		
15. NAME OF ESTABLISHED DISTRICT			
42. FURTHER DESCRIPTION OF IMPORTANT FEATURES		PHOTO MUST BE PROVIDED	
43. HISTORY AND SIGNIFICANCE Constructed after the 1926 Sanborn Map			
44. DESCRIPTION OF ENVIRONMENT AND OUTBUILDINGS			
45. SOURCES OF INFORMATION		46. PREPARED BY M. Stiritz	
		47. ORGANIZATION	
RETURN THIS FORM WHEN COMPLETED TO: OFFICE OF HISTORIC PRESERVATION IF ADDITIONAL SPACE IS NEEDED, ATTACH SEPARATE SHEET(S) TO THIS FORM		48. DATE 7/88	49. REVISION DATE(S)
		P.O. BOX 176 JEFFERSON CITY, MISSOURI 65102	



MISSOURI OFFICE OF HISTORIC PRESERVATION

ARCHITECTURAL/HISTORIC INVENTORY SURVEY FORM

FR-AS-002-141

1. NO.		4. PRESENT LOCAL NAME(S) OR DESIGNATION(S) <u>0165</u>	
2. COUNTY		5. OTHER NAME(S)	
3. LOCATION OF NEGATIVES			
6. SPECIFIC LEGAL LOCATION TOWNSHIP _____ RANGE _____ SECTION _____ IF CITY OR TOWN, STREET ADDRESS <u>500 W. fifth Street</u>		16. THEMATIC CATEGORY	28. NO. OF STORIES <u>1 1/2</u>
7. CITY OR TOWN IF RURAL, VICINITY		17. DATE(S) OR PERIOD	29. BASEMENT YES() NO(<u>x</u>)
8. DESCRIPTION OF LOCATION		18. STYLE OR DESIGN	30. FOUNDATION MATERIAL <u>stone</u>
		19. ARCHITECT OR ENGINEER	31. WALL CONSTRUCTION <u>brick</u>
		20. CONTRACTOR OR BUILDER	32. ROOF TYPE & MATERIAL <u>gable</u>
		21. ORIGINAL USE, IF APPARENT <u>residence</u>	33. NO. OF BAYS FRONT <u>4</u> SIDE <u>2</u>
		22. PRESENT USE <u>residence</u>	34. WALL TREATMENT
		23. OWNERSHIP PUBLIC () PRIVATE (<u>x</u>)	35. PLAN SHAPE
		24. OWNER'S NAME AND ADDRESS IF KNOWN	36. CHANGES ADDITION() (EXPLAIN IN ALTERED () NO. 42) MOVED ()
9. COORDINATES UTM LAT _____ LONG _____		25. OPEN TO PUBLIC YES() NO(<u>x</u>)	37. CONDITION INTERIOR _____ EXTERIOR _____
10. SITE() STRUCTURE() BUILDING() OBJECT()		26. LOCAL CONTACT PERSON OR ORGANIZATION	38. PRESERVATION UNDERWAY YES() NO(<u>x</u>)
11. ON NATIONAL REGISTER YES() NO(<u>x</u>)	12. IS IT ELIGIBLE YES() NO(<u>x</u>)	27. OTHER SURVEY IN WHICH INCLUDED	39. ENDANGERED BY WHAT YES() NO(<u>x</u>)
13. PART OF ESTAB. DISTRICT YES() NO(<u>x</u>)	14. DISTRICT POTENTIAL YES() NO(<u>x</u>)		40. VISIBLE FROM PUBLIC ROAD YES() NO(<u>x</u>)
15. NAME OF ESTABLISHED DISTRICT			41. DISTANCE FORM AND FRONTAGE ON ROAD
42. FURTHER DESCRIPTION OF IMPORTANT FEATURES			PHOTO MUST BE PROVIDED
43. HISTORY AND SIGNIFICANCE <u>Possibly on the Bird's eye View (1869)</u>			
44. DESCRIPTION OF ENVIRONMENT AND OUTBUILDINGS			
45. SOURCES OF INFORMATION			46. PREPARED BY <u>M. Stiritz</u>
			47. ORGANIZATION
RETURN THIS FORM WHEN COMPLETED TO: OFFICE OF HISTORIC PRESERVATION IF ADDITIONAL SPACE IS NEEDED, ATTACH SEPARATE SHEET(S) TO THIS FORM			48. DATE <u>7/88</u>
			49. REVISION DATE(S)

P.O. BOX 176
JEFFERSON CITY, MISSOURI 65102



MISSOURI OFFICE OF HISTORIC PRESERVATION ARCHITECTURAL/HISTORIC INVENTORY SURVEY FORM

FR-AS-002-142

1. NO.	4. PRESENT LOCAL NAME(S) OR DESIGNATION(S) 0166
2. COUNTY	5. OTHER NAME(S)
3. LOCATION OF NEGATIVES	

6. SPECIFIC LEGAL LOCATION TOWNSHIP _____ RANGE _____ SECTION _____ IF CITY OR TOWN, STREET ADDRESS 501 Fifth Street	16. THEMATIC CATEGORY	28. NO. OF STORIES 1 1/2
	17. DATE(S) OR PERIOD C 1925	29. BASEMENT YES(<input checked="" type="checkbox"/>) NO(<input type="checkbox"/>)
7. CITY OR TOWN IF RURAL, VICINITY	18. STYLE OR DESIGN Craftsman	30. FOUNDATION MATERIAL limestone
8. DESCRIPTION OF LOCATION	19. ARCHITECT OR ENGINEER	31. WALL CONSTRUCTION masonry
	20. CONTRACTOR OR BUILDER	32. ROOF TYPE & MATERIAL hip/asphalt shingle
	21. ORIGINAL USE, IF APPARENT residential	33. NO. OF BAYS FRONT 3 SIDE 3
	22. PRESENT USE residential	34. WALL TREATMENT brick
	23. OWNERSHIP PUBLIC(<input type="checkbox"/>) PRIVATE(<input checked="" type="checkbox"/>)	35. PLAN SHAPE rect
24. OWNER'S NAME AND ADDRESS IF KNOWN	36. CHANGES ADDITION(<input type="checkbox"/>) (EXPLAIN IN ALTERED(<input type="checkbox"/>) NO. 42) MOVED(<input type="checkbox"/>)	
9. COORDINATES UTM LAT _____ LONG _____	25. OPEN TO PUBLIC YES(<input type="checkbox"/>) NO(<input checked="" type="checkbox"/>)	37. CONDITION INTERIOR _____ EXTERIOR _____
10. SITE(<input type="checkbox"/>) BUILDING(<input checked="" type="checkbox"/>) STRUCTURE(<input type="checkbox"/>) OBJECT(<input type="checkbox"/>)	26. LOCAL CONTACT PERSON OR ORGANIZATION	38. PRESERVATION UNDERWAY YES(<input type="checkbox"/>) NO(<input checked="" type="checkbox"/>)
11. ON NATIONAL REGISTER YES(<input type="checkbox"/>) NO(<input checked="" type="checkbox"/>)	27. OTHER SURVEY IN WHICH INCLUDED	39. ENDANGERED BY WHAT YES(<input type="checkbox"/>) NO(<input checked="" type="checkbox"/>)
12. IS IT ELIGIBLE YES(<input type="checkbox"/>) NO(<input type="checkbox"/>)		40. VISIBLE FROM PUBLIC ROAD YES(<input checked="" type="checkbox"/>) NO(<input type="checkbox"/>)
13. PART OF ESTAB. DISTRICT YES(<input type="checkbox"/>) NO(<input checked="" type="checkbox"/>)		41. DISTANCE FROM AND FRONTAGE ON ROAD set back 15 ft.
14. DISTRICT POTENTIAL YES(<input type="checkbox"/>) NO(<input type="checkbox"/>)		
15. NAME OF ESTABLISHED DISTRICT		

42. FURTHER DESCRIPTION OF IMPORTANT FEATURES Open masonry facade porch. Masonry rail 7 posts capped in white stone. Windows 4/1 double hung. East elevation has projecting masonry bay containing 3 windows. Corner windows have supporting masonry posts at corners.	PHOTO MUST BE PROVIDED
43. HISTORY AND SIGNIFICANCE	

44. DESCRIPTION OF ENVIRONMENT AND OUTBUILDINGS

45. SOURCES OF INFORMATION	46. PREPARED BY Maureen Jones
	47. ORGANIZATION
RETURN THIS FORM WHEN COMPLETED TO: OFFICE OF HISTORIC PRESERVATION IF ADDITIONAL SPACE IS NEEDED, ATTACH SEPARATE SHEETS TO THIS FORM	48. DATE 7/88
OFFICE OF HISTORIC PRESERVATION P.O. BOX 176 JEFFERSON CITY, MISSOURI 65102	49. REVISION DATE(S)




MISSOURI OFFICE OF HISTORIC PRESERVATION

ARCHITECTURAL/HISTORIC INVENTORY SURVEY FORM

10-5-15-03-001-009-000

FR-A5-002-143

1. NO.		4. PRESENT LOCAL NAME(S) OR DESIGNATION(S) Hibbeler Warehouse		89FR0002	
2. COUNTY Franklin		5. OTHER NAME(S)			
3. LOCATION OF NEGATIVES					
6. SPECIFIC LEGAL LOCATION TOWNSHIP 44 RANGE 1W SECTION 15 IF CITY OR TOWN, STREET ADDRESS 19 Cedar (other name)		16. THEMATIC CATEGORY		28. NO. OF STORIES 1	
7. CITY OR TOWN IF RURAL, VICINITY Washington, Missouri		17. DATE(S) OR PERIOD Circa 1887		29. BASEMENT YES(x) NO ()	
8. DESCRIPTION OF LOCATION		18. STYLE OR DESIGN		30. FOUNDATION MATERIAL limestone	
		19. ARCHITECT OR ENGINEER		31. WALL CONSTRUCTION masonry	
		20. CONTRACTOR OR BUILDER		32. ROOF TYPE & MATERIAL flat/composition	
		21. ORIGINAL USE, IF APPARENT commercial		33. NO. OF BAYS FRONT 2 SIDE	
		22. PRESENT USE commercial		34. WALL TREATMENT brick	
		23. OWNERSHIP PUBLIC () PRIVATE (x)		35. PLAN SHAPE rectangle	
		24. OWNER'S NAME AND ADDRESS IF KNOWN		36. CHANGES ADDITION() (EXPLAIN IN ALTERED () NO.42) MOVED ()	
9. COORDINATES UTM LAT LONG		25. OPEN TO PUBLIC YES() NO (x)		37. CONDITION INTERIOR EXTERIOR good	
10. SITE() STRUCTURE() BUILDING(x) OBJECT()		26. LOCAL CONTACT PERSON OR ORGANIZATION		38. PRESERVATION YES() UNDERWAY NO(x)	
11. ON NATIONAL REGISTER YES(x) NO ()		27. OTHER SURVEY IN WHICH INCLUDED		39. ENDANGERED YES() BY WHAT NO(x)	
12. IS IT YES() ELIGIBLE NO ()				40. VISIBLE FROM YES(x) PUBLIC ROAD NO ()	
13. PART OF YES(x) ESTAB. DISTRICT NO ()				41. DISTANCE FORM AND FRONTAGE ON ROAD adjacent sidewalk	
14. DISTRICT YES() POTENTIAL NO ()				PHOTO MUST BE PROVIDED	
15. NAME OF ESTABLISHED DISTRICT					
42. FURTHER DESCRIPTION OF IMPORTANT FEATURES Double doors open for loading above foundation. Double doors for receiving below. Recessed brick panels form cornice frieze.					
43. HISTORY AND SIGNIFICANCE Shown on 1893 Sanborn as an adjoining warehouse for the general store abutting to the south. Historic photo hanging today in the Bank of Washington shows it as part of J. D. Hibbeler's General Store.					
44. DESCRIPTION OF ENVIRONMENT AND OUTBUILDINGS					
45. SOURCES OF INFORMATION Sanborn Map, 1893				46. PREPARED BY Stiritz/Jones	
				47. ORGANIZATION	
RETURN THIS FORM WHEN COMPLETED TO: OFFICE OF HISTORIC PRESERVATION IF ADDITIONAL SPACE IS NEEDED, ATTACH P.O. BOX 176 SEPARATE SHEET(S) TO THIS FORM JEFFERSON CITY, MISSOURI 65102				48. DATE	
				49. REVISION DATE(S)	



MISSOURI OFFICE OF HISTORIC PRESERVATION

ARCHITECTURAL/HISTORIC INVENTORY SURVEY FORM

FR-AS-002-144

1. NO.	4. PRESENT LOCAL NAME(S) OR DESIGNATION(S) St. Francis Borgia Convent
2. COUNTY Franklin	5. OTHER NAME(S)
3. LOCATION OF NEGATIVES	

89FR0003

6. SPECIFIC LEGAL LOCATION TOWNSHIP 44 RANGE 1W SECTION 15 IF CITY OR TOWN, STREET ADDRESS 115 Cedar Street	16. THEMATIC CATEGORY	28. NO. OF STORIES 2
7. CITY OR TOWN IF RURAL, VICINITY	17. DATE(S) OR PERIOD Circa 1875 / Circa 1960	29. BASEMENT YES() NO()
8. DESCRIPTION OF LOCATION	18. STYLE OR DESIGN	30. FOUNDATION MATERIAL Stone
	19. ARCHITECT OR ENGINEER	31. WALL CONSTRUCTION Brick
	20. CONTRACTOR OR BUILDER	32. ROOF TYPE & MATERIAL
	21. ORIGINAL USE, IF APPARENT Residential	33. NO. OF BAYS FRONT SIDE
	22. PRESENT USE Residential	34. WALL TREATMENT Brick
	23. OWNERSHIP PUBLIC () PRIVATE (x)	35. PLAN SHAPE irregular
	24. OWNER'S NAME AND ADDRESS IF KNOWN	36. CHANGES ADDITION() (EXPLAIN IN ALTERED () NO.42) MOVED ()
9. COORDINATES UTM LAT LONG	25. OPEN TO PUBLIC YES() NO (x)	37. CONDITION INTERIOR EXTERIOR
10. SITE() STRUCTURE() BUILDING() OBJECT()	26. LOCAL CONTACT PERSON OR ORGANIZATION	38. PRESERVATION YES() UNDERWAY NO(x)
11. ON NATIONAL YES(x) REGISTER NO()	27. OTHER SURVEY IN WHICH INCLUDED	39. ENDANGERED YES() BY WHAT NO(x)
12. IS IT YES() ELIGIBLE NO()		40. VISIBLE FROM YES(x) PUBLIC ROAD NO()
13. PART OF YES(x) ESTAB. DISTRICT NO()		41. DISTANCE FORM AND FRONTAGE ON ROAD
14. DISTRICT YES() POTENTIAL NO()		
15. NAME OF ESTABLISHED DISTRICT Downtown Washington H. D.		

42. FURTHER DESCRIPTION OF IMPORTANT FEATURES Bracketed wood cornice intact on original house
--

PHOTO MUST BE PROVIDED

43. HISTORY AND SIGNIFICANCE The building originally was the home of Henry D. Hibbeler. In 1916, St. Francis Borgia parish purchased and remodeled it for a sister's convent, adding a chapel at that time. In more recent years, the 9 x 1 bay Cedar Street facade was added.

44. DESCRIPTION OF ENVIRONMENT AND OUTBUILDINGS

45. SOURCES OF INFORMATION St. Francis Borgia Centenary Jubilee Souvenir, 1834-1934	46. PREPARED BY Mimi Stiritz
	47. ORGANIZATION

RETURN THIS FORM WHEN COMPLETED TO: OFFICE OF HISTORIC PRESERVATION
IF ADDITIONAL SPACE IS NEEDED, ATTACH P.O. BOX 176
SEPARATE SHEET(S) TO THIS FORM JEFFERSON CITY, MISSOURI 65102

48. DATE 12-87	49. REVISION DATE(S)
-------------------	-------------------------





FR-AS-002-145

City Block No. 104

MISSOURI OFFICE OF HISTORIC PRESERVATION

ARCHITECTURAL/HISTORIC INVENTORY SURVEY FORM

Elizabeth Menkhous
Addn.

10-5-22-02-001-009-000

1. NO.		4. PRESENT LOCAL NAME(S) OR DESIGNATION(S) St. Francis Borgia Grade School	
2. COUNTY Franklin		5. OTHER NAME(S) St. Francis Borgia High School	
3. LOCATION OF NEGATIVES		89FR0004	
6. SPECIFIC LEGAL LOCATION TOWNSHIP 44 RANGE 1W SECTION 22 IF CITY OR TOWN, STREET ADDRESS 209-221 Cedar Street		16. THEMATIC CATEGORY	28. NO. OF STORIES 2
7. CITY OR TOWN IF RURAL, VICINITY		17. DATE(S) OR PERIOD 1934/1951	29. BASEMENT YES (X) NO ()
8. DESCRIPTION OF LOCATION		18. STYLE OR DESIGN	30. FOUNDATION MATERIAL Concrete
		19. ARCHITECT OR ENGINEER	31. WALL CONSTRUCTION Brick
		20. CONTRACTOR OR BUILDER Miss. Valley Const. Co. (St. Louis)	32. ROOF TYPE & MATERIAL
		21. ORIGINAL USE, IF APPARENT School	33. NO. OF BAYS FRONT SIDE
		22. PRESENT USE School	34. WALL TREATMENT
		23. OWNERSHIP PUBLIC () PRIVATE ()	35. PLAN SHAPE
		24. OWNER'S NAME AND ADDRESS IF KNOWN	36. CHANGES ADDITION () (EXPLAIN IN ALTERED () NO. 42) MOVED ()
9. COORDINATES UTM LAT LONG		25. OPEN TO PUBLIC YES () NO ()	37. CONDITION INTERIOR EXTERIOR
10. SITE () STRUCTURE () BUILDING () OBJECT ()		26. LOCAL CONTACT PERSON OR ORGANIZATION	38. PRESERVATION UNDERWAY YES () NO ()
11. ON NATIONAL REGISTER YES (X) NO ()	12. IS IT ELIGIBLE YES () NO ()	27. OTHER SURVEY IN WHICH INCLUDED	39. ENDANGERED BY WHAT YES () NO ()
13. PART OF ESTAB. DISTRICT YES (X) NO ()	14. DISTRICT POTENTIAL YES () NO ()		40. VISIBLE FROM PUBLIC ROAD YES () NO ()
15. NAME OF ESTABLISHED DISTRICT Downtown Washington H. D.			41. DISTANCE FORM AND FRONTAGE ON ROAD
42. FURTHER DESCRIPTION OF IMPORTANT FEATURES Constructed of textured, variegated buff/yellow brick, trimmed with terra cotta.		PHOTO MUST BE PROVIDED	
43. HISTORY AND SIGNIFICANCE The cornerstone was laid 22 April 1934 for the original north section of the bldg. including a large auditorium with ten bowling alleys in the basement (fronting along 2nd St.) The size of the bldg. was doubled when the south addition was erected in 1951. Since the early 1980's			
44. DESCRIPTION OF ENVIRONMENT AND OUTBUILDINGS bldg. has been used as a grade school.			
45. SOURCES OF INFORMATION St. Francis Borgia Centerary Jubilee Souvenir 1834-1934		46. PREPARED BY M. Stiritz	
		47. ORGANIZATION	
RETURN THIS FORM WHEN COMPLETED TO: OFFICE OF HISTORIC PRESERVATION IF ADDITIONAL SPACE IS NEEDED, ATTACH SEPARATE SHEET(S) TO THIS FORM		48. DATE 11/87	
		49. REVISION DATE(S)	

P.O. BOX 176
JEFFERSON CITY, MISSOURI 65102



MISSOURI OFFICE OF HISTORIC PRESERVATION

ARCHITECTURAL/HISTORIC INVENTORY SURVEY FORM

 FR-AS-002-140
 10-5-22-02-099-054-000

1. NO.		4. PRESENT LOCAL NAME(S) OR DESIGNATION(S) 87 FROD19	
2. COUNTY Franklin		5. OTHER NAME(S)	
3. LOCATION OF NEGATIVES			
6. SPECIFIC LEGAL LOCATION TOWNSHIP 44 RANGE 1W SECTION 22 IF CITY OR TOWN, STREET ADDRESS 302 Cedar Street		16. THEMATIC CATEGORY	28. NO. OF STORIES 2 1/2
7. CITY OR TOWN IF RURAL, VICINITY		17. DATE(S) OR PERIOD Circa 1900	29. BASEMENT YES(X) NO()
8. DESCRIPTION OF LOCATION		18. STYLE OR DESIGN Queen Anne	30. FOUNDATION MATERIAL limestone
		19. ARCHITECT OR ENGINEER	31. WALL CONSTRUCTION masonry
		20. CONTRACTOR OR BUILDER	32. ROOF TYPE & MATERIAL hip/asphalt shingle
		21. ORIGINAL USE, IF APPARENT Residential	33. NO. OF BAYS FRONT 4 SIDE
		22. PRESENT USE Residential	34. WALL TREATMENT brick
		23. OWNERSHIP PUBLIC() PRIVATE(X)	35. PLAN SHAPE irregular
		24. OWNER'S NAME AND ADDRESS IF KNOWN	36. CHANGES ADDITION() (EXPLAIN IN ALTERED() NO. 42) MOVED()
9. COORDINATES UTM LAT LONG		25. OPEN TO PUBLIC YES() NO(X)	37. CONDITION INTERIOR EXTERIOR good
10. SITE() STRUCTURE() BUILDING(X) OBJECT()		26. LOCAL CONTACT PERSON OR ORGANIZATION	38. PRESERVATION UNDERWAY YES() NO(X)
11. ON NATIONAL YES() REGISTER NO(X)	12. IS IT YES() ELIGIBLE NO()	27. OTHER SURVEY IN WHICH INCLUDED	39. ENDANGERED YES() BY WHAT NO(X)
13. PART OF YES() ESTAB. DISTRICT NO(X)	14. DISTRICT YES() POTENTIAL NO()		40. VISIBLE FROM YES(X) PUBLIC ROAD NO()
15. NAME OF ESTABLISHED DISTRICT			41. DISTANCE FORM AND FRONTAGE ON ROAD set back 10 ft

 42. FURTHER DESCRIPTION OF IMPORTANT FEATURES
 Open masonry and wood front porch extending around N.W.
 corner of the facade. Second story porch has turned

PHOTO MUST

BE PROVIDED

43. HISTORY AND SIGNIFICANCE

First appears on 1908 Sanborn map.

44. DESCRIPTION OF ENVIRONMENT AND OUTBUILDINGS

45. SOURCES OF INFORMATION

46. PREPARED BY
Maureen Jones

47. ORGANIZATION

 RETURN THIS FORM WHEN COMPLETED TO: OFFICE OF HISTORIC PRESERVATION
 IF ADDITIONAL SPACE IS NEEDED, ATTACH P.O. BOX 176
 SEPARATE SHEET(S) TO THIS FORM JEFFERSON CITY, MISSOURI 65102

 48. DATE
 49. REVISION
DATE(S)

11/87

302 Cedar Street
Washington, MO

#42 balustrades. Second floor windows below wooden cornice and overhanging eaves are flat topped. Projecting facade bay has turret style roof. First floor windows are crowned by brick arched. Single facade dormer window. Stone banding between foundation and brick wall.





MISSOURI OFFICE OF HISTORIC PRESERVATION
ARCHITECTURAL/HISTORIC INVENTORY SURVEY FORM 10-5-22-02-099-057-000

FR-05-002-147

1. NO.		4. PRESENT LOCAL NAME(S) OR DESIGNATION(S) Cedar Valley Memorial Chapel	
2. COUNTY Franklin		5. OTHER NAME(S) 87R0220	
3. LOCATION OF NEGATIVES			
6. SPECIFIC LEGAL LOCATION TOWNSHIP 44 RANGE 1W SECTION 22 IF CITY OR TOWN, STREET ADDRESS 303 Cedar Street		16. THEMATIC CATEGORY	
7. CITY OR TOWN IF RURAL, VICINITY		17. DATE(S) OR PERIOD	
8. DESCRIPTION OF LOCATION		18. STYLE OR DESIGN Neo Colonial	
		19. ARCHITECT OR ENGINEER	
		20. CONTRACTOR OR BUILDER	
		21. ORIGINAL USE, IF APPARENT	
		22. PRESENT USE commercial	
		23. OWNERSHIP PUBLIC () PRIVATE (x)	
		24. OWNER'S NAME AND ADDRESS IF KNOWN	
9. COORDINATES UTM LAT LONG		25. OPEN TO PUBLIC YES(x) NO ()	
10. SITE () STRUCTURE () BUILDING(x) OBJECT ()		26. LOCAL CONTACT PERSON OR ORGANIZATION	
11. ON NATIONAL YES() REGISTER NO(x)		12. IS IT YES() ELIGIBLE NO(x)	
13. PART OF YES() ESTAB. DISTRICT NO(x)		14. DISTRICT YES() POTENTIAL NO(x)	
15. NAME OF ESTABLISHED DISTRICT		27. OTHER SURVEY IN WHICH INCLUDED	
42. FURTHER DESCRIPTION OF IMPORTANT FEATURES Entry has side lights & transom crowned by broken pediment. Projecting central bay has pedimented gable		28. NO. OF STORIES 2 1/2	
		29. BASEMENT YES(x) NO ()	
		30. FOUNDATION MATERIAL Concrete	
		31. WALL CONSTRUCTION Masonry	
		32. ROOF TYPE & MATERIAL Hip/asphalt single	
		33. NO. OF BAYS FRONT 3 SIDE 2	
		34. WALL TREATMENT Brick	
		35. PLAN SHAPE Irregular	
		36. CHANGES ADDITION(x) (EXPLAIN IN ALTERED () NO. 42) MOVED ()	
		37. CONDITION INTERIOR EXTERIOR good	
		38. PRESERVATION YES() UNDERWAY NO()	
		39. ENDANGERED YES() BY WHAT NO()	
		40. VISIBLE FROM YES(x) PUBLIC ROAD NO()	
		41. DISTANCE FORM AND FRONTAGE ON ROAD Set back 15 feet	
43. HISTORY AND SIGNIFICANCE This building is built on the site of a frame home that was occupied by the Otto Family. Now operated as a mortuary by the Otto Family.		PHOTO MUST BE PROVIDED	
44. DESCRIPTION OF ENVIRONMENT AND OUTBUILDINGS 1 1/2 story masonry chapel attached at rear. This addition in turn has a first masonry addition which attaches to this address at 404 W. Third Street			
45. SOURCES OF INFORMATION Sanborn Ins. Map 1926		46. PREPARED BY Maureen Jones	
		47. ORGANIZATION	
RETURN THIS FORM WHEN COMPLETED TO: OFFICE OF HISTORIC PRESERVATION IF ADDITIONAL SPACE IS NEEDED, ATTACH SEPARATE SHEET(S) TO THIS FORM		48. DATE 11/87	
		49. REVISION DATE(S)	

P.O. BOX 176
JEFFERSON CITY, MISSOURI 65102

303 Cedar Street
Washington, MO

42. (Continued)

with oculus. Wooden pilaster support gable arched brick work appears above flat topped first floor facade windows. Remaining windows are flat topped.



MISSOURI OFFICE OF HISTORIC PRESERVATION **FR-AS-002-148**
ARCHITECTURAL/HISTORIC INVENTORY SURVEY FORM 10-5-22-02-099-058-000

1. NO.		4. PRESENT LOCAL NAME(S) OR DESIGNATION(S)	
2. COUNTY Franklin		5. OTHER NAME(S)	
3. LOCATION OF NEGATIVES			
6. SPECIFIC LEGAL LOCATION TOWNSHIP <u>44</u> RANGE <u>1W</u> SECTION <u>22</u> IF CITY OR TOWN, STREET ADDRESS <u>309 Cedar Street</u>		16. THEMATIC CATEGORY	28. NO. OF STORIES <u>2 1/2</u>
7. CITY OR TOWN IF RURAL, VICINITY		17. DATE(S) OR PERIOD <u>Circa 1900</u>	29. BASEMENT YES(<input checked="" type="checkbox"/>) NO(<input type="checkbox"/>)
8. DESCRIPTION OF LOCATION		18. STYLE OR DESIGN	30. FOUNDATION MATERIAL <u>Limestone/concrete</u>
		19. ARCHITECT OR ENGINEER	31. WALL CONSTRUCTION <u>Frame</u>
		20. CONTRACTOR OR BUILDER	32. ROOF TYPE & MATERIAL <u>Gable/metal</u>
		21. ORIGINAL USE, IF APPARENT <u>Residential</u>	33. NO. OF BAYS FRONT <u>4</u> SIDE
		22. PRESENT USE <u>Residential</u>	34. WALL TREATMENT <u>Frame Siding</u>
		23. OWNERSHIP PUBLIC (<input type="checkbox"/>) PRIVATE (<input checked="" type="checkbox"/>)	35. PLAN SHAPE <u>irregular</u>
		24. OWNER'S NAME AND ADDRESS IF KNOWN	36. CHANGES ADDITION(<input type="checkbox"/>) (EXPLAIN IN NO. 42) ALTERED(<input type="checkbox"/>) MOVED(<input type="checkbox"/>)
9. COORDINATES UTM LAT LONG		25. OPEN TO PUBLIC YES(<input type="checkbox"/>) NO(<input checked="" type="checkbox"/>)	37. CONDITION INTERIOR EXTERIOR <u>good</u>
10. SITE(<input type="checkbox"/>) STRUCTURE(<input type="checkbox"/>) BUILDING(<input checked="" type="checkbox"/>) OBJECT(<input type="checkbox"/>)		26. LOCAL CONTACT PERSON OR ORGANIZATION	38. PRESERVATION UNDERWAY YES(<input type="checkbox"/>) NO(<input checked="" type="checkbox"/>)
11. ON NATIONAL REGISTER YES(<input type="checkbox"/>) NO(<input checked="" type="checkbox"/>)		27. OTHER SURVEY IN WHICH INCLUDED	39. ENDANGERED BY WHAT YES(<input type="checkbox"/>) NO(<input checked="" type="checkbox"/>)
12. IS IT ELIGIBLE YES(<input type="checkbox"/>) NO(<input type="checkbox"/>)			40. VISIBLE FROM PUBLIC ROAD YES(<input checked="" type="checkbox"/>) NO(<input type="checkbox"/>)
13. PART OF ESTAB. DISTRICT YES(<input type="checkbox"/>) NO(<input checked="" type="checkbox"/>)			41. DISTANCE FROM AND FRONTAGE ON ROAD <u>Set back 15 feet</u>
14. DISTRICT POTENTIAL YES(<input type="checkbox"/>) NO(<input type="checkbox"/>)			
15. NAME OF ESTABLISHED DISTRICT			
42. FURTHER DESCRIPTION OF IMPORTANT FEATURES <u>Open frame front porch contains wooden pilasters crowned by corinthian capitals. Projecting facade bay. Windows</u>		PHOTO MUST BE PROVIDED	
43. HISTORY AND SIGNIFICANCE <u>Does not appear on 1898 Sanborn, but is present on 1908 Sanborn</u>			
44. DESCRIPTION OF ENVIRONMENT AND OUTBUILDINGS			
45. SOURCES OF INFORMATION		46. PREPARED BY <u>M. Stiritz/M. Jones</u>	
		47. ORGANIZATION	
RETURN THIS FORM WHEN COMPLETED TO: OFFICE OF HISTORIC PRESERVATION IF ADDITIONAL SPACE IS NEEDED, ATTACH SEPARATE SHEET(S) TO THIS FORM		48. DATE <u>11/87</u>	49. REVISION DATE(S)

309 Cedar Street
Washington, Mo

42. (Continued)

are flat topped. Deep overhanging eaves. Pedimented front gables covered by wooden shingles. Diamond shaped attic window.



MISSOURI OFFICE OF HISTORIC PRESERVATION

ARCHITECTURAL/HISTORIC INVENTORY SURVEY FORM

FR-AS-002-149

10-5-22-02-099-053-000

1. NO.		4. PRESENT LOCAL NAME(S) OR DESIGNATION(S) <u>87FR0022</u>	
2. COUNTY <u>Franklin</u>		5. OTHER NAME(S)	
3. LOCATION OF NEGATIVES			
6. SPECIFIC LEGAL LOCATION TOWNSHIP <u>44</u> RANGE <u>1</u> SECTION <u>22</u> IF CITY OR TOWN, STREET ADDRESS <u>312 Cedar Street</u>		16. THEMATIC CATEGORY	28. NO. OF STORIES <u>2 1/2</u>
		17. DATE(S) OR PERIOD <u>Circa 1910</u>	29. BASEMENT YES(<input checked="" type="checkbox"/>) NO(<input type="checkbox"/>)
7. CITY OR TOWN IF RURAL, VICINITY		18. STYLE OR DESIGN	30. FOUNDATION MATERIAL <u>Limestone</u>
8. DESCRIPTION OF LOCATION		19. ARCHITECT OR ENGINEER	31. WALL CONSTRUCTION <u>Masonry</u>
		20. CONTRACTOR OR BUILDER	32. ROOF TYPE & MATERIAL <u>Hip/asphalt shingle</u>
		21. ORIGINAL USE, IF APPARENT <u>Residential</u>	33. NO. OF BAYS FRONT <u>4</u> SIDE <u>2</u>
		22. PRESENT USE <u>Residential</u>	34. WALL TREATMENT <u>Brick</u>
		23. OWNERSHIP PUBLIC (<input type="checkbox"/>) PRIVATE (<input checked="" type="checkbox"/>)	35. PLAN SHAPE <u>Irregular</u>
		24. OWNER'S NAME AND ADDRESS IF KNOWN	36. CHANGES ADDITION(<input type="checkbox"/>) (EXPLAIN IN ALTERED <input checked="" type="checkbox"/>) NO. 42) MOVED (<input type="checkbox"/>)
9. COORDINATES UTM LAT LONG		25. OPEN TO PUBLIC YES(<input type="checkbox"/>) NO (<input checked="" type="checkbox"/>)	37. CONDITION INTERIOR EXTERIOR <u>good</u>
10. SITE(<input type="checkbox"/>) STRUCTURE(<input type="checkbox"/>) BUILDING(<input checked="" type="checkbox"/>) OBJECT(<input type="checkbox"/>)		26. LOCAL CONTACT PERSON OR ORGANIZATION	38. PRESERVATION UNDERWAY YES(<input type="checkbox"/>) NO(<input checked="" type="checkbox"/>)
11. ON NATIONAL YES(<input type="checkbox"/>) REGISTER NO(<input checked="" type="checkbox"/>)	12. IS IT YES(<input type="checkbox"/>) ELIGIBLE NO(<input type="checkbox"/>)	27. OTHER SURVEY IN WHICH INCLUDED	39. ENDANGERED YES(<input type="checkbox"/>) BY WHAT NO(<input checked="" type="checkbox"/>)
13. PART OF YES(<input type="checkbox"/>) ESTAB. DISTRICT NO(<input checked="" type="checkbox"/>)	14. DISTRICT YES(<input type="checkbox"/>) POTENTIAL NO(<input type="checkbox"/>)		40. VISIBLE FROM YES(<input checked="" type="checkbox"/>) PUBLIC ROAD NO(<input type="checkbox"/>)
15. NAME OF ESTABLISHED DISTRICT			41. DISTANCE FORM AND FRONTAGE ON ROAD <u>Set back 10 feet</u>
42. FURTHER DESCRIPTION OF IMPORTANT FEATURES <u>Open frame porch contains columns with corinthian capitals. First floor facade window altered to :</u>		PHOTO MUST BE PROVIDED	
43. HISTORY AND SIGNIFICANCE <u>Does not appear on 1908 Sanborn, but is present on 1916 Map</u>			
44. DESCRIPTION OF ENVIRONMENT AND OUTBUILDINGS			
45. SOURCES OF INFORMATION		46. PREPARED BY <u>Maureen Jones</u>	
		47. ORGANIZATION	
RETURN THIS FORM WHEN COMPLETED TO: IF ADDITIONAL SPACE IS NEEDED, ATTACH SEPARATE SHEET(S) TO THIS FORM		OFFICE OF HISTORIC PRESERVATION P.O. BOX 176 JEFFERSON CITY, MISSOURI 65102	
		48. DATE <u>11/87</u>	49. REVISION DATE(S)

312 Cedar Street
Washington, MO

42. (Continued)

"picture window". Remaining windows have brick arches and stone sills. Deep overhanging eaves. Double window dormer with hip roof. Projecting side bay north elevation.



MISSOURI OFFICE OF HISTORIC PRESERVATION

ARCHITECTURAL/HISTORIC INVENTORY SURVEY FORM

Tracts

FR-AS-002-150

10-5-22-02-099-052-000

1. NO.		4. PRESENT LOCAL NAME(S) OR DESIGNATION(S) 87R023	
2. COUNTY Franklin		5. OTHER NAME(S)	
3. LOCATION OF NEGATIVES			
6. SPECIFIC LEGAL LOCATION TOWNSHIP 44 RANGE 1W SECTION 22 IF CITY OR TOWN, STREET ADDRESS 316 Cedar Street		16. THEMATIC CATEGORY	
7. CITY OR TOWN IF RURAL, VICINITY		17. DATE(S) OR PERIOD Circa 1920	
8. DESCRIPTION OF LOCATION		18. STYLE OR DESIGN	
		19. ARCHITECT OR ENGINEER	
		20. CONTRACTOR OR BUILDER	
		21. ORIGINAL USE, IF APPARENT Residential	
		22. PRESENT USE Residential	
		23. OWNERSHIP PUBLIC () PRIVATE (x)	
		24. OWNER'S NAME AND ADDRESS IF KNOWN	
9. COORDINATES UTM LAT LONG		25. OPEN TO PUBLIC YES () NO (x)	
10. SITE () STRUCTURE () BUILDING (x) OBJECT ()		26. LOCAL CONTACT PERSON OR ORGANIZATION	
11. ON NATIONAL YES () REGISTER NO (x)		27. OTHER SURVEY IN WHICH INCLUDED	
12. IS IT YES () ELIGIBLE NO ()			
13. PART OF YES () ESTAB. DISTRICT NO (x)			
14. DISTRICT YES () POTENTIAL NO ()			
15. NAME OF ESTABLISHED DISTRICT		28. NO. OF STORIES 1 1/2	
		29. BASEMENT YES (x) NO ()	
		30. FOUNDATION MATERIAL Limestone	
		31. WALL CONSTRUCTION Masonry/frame	
		32. ROOF TYPE & MATERIAL Gable/asphalt shingle	
		33. NO. OF BAYS FRONT 3 SIDE 2	
		34. WALL TREATMENT Brick/frame	
		35. PLAN SHAPE rectangle	
		36. CHANGES ADDITION () (EXPLAIN IN ALTERED () NO. 42) MOVED ()	
		37. CONDITION INTERIOR EXTERIOR good	
		38. PRESERVATION YES () UNDERWAY NO (x)	
		39. ENDANGERED YES () BY WHAT NO (x)	
		40. VISIBLE FROM YES (x) PUBLIC ROAD NO ()	
		41. DISTANCE FROM AND FRONTAGE ON ROAD Set back 10 feet	
42. FURTHER DESCRIPTION OF IMPORTANT FEATURES Open masonry front porch. Windows 3 over 1 lights. Shed dormer on facade. Deeply overhanging eaves. Attic story frame.		PHOTO MUST BE PROVIDED	
43. HISTORY AND SIGNIFICANCE First appears on 1926 Sanborn Map.			
44. DESCRIPTION OF ENVIRONMENT AND OUTBUILDINGS			
45. SOURCES OF INFORMATION Sanborn Map 1926		46. PREPARED BY Maureen Jones	
		47. ORGANIZATION	
RETURN THIS FORM WHEN COMPLETED TO: OFFICE OF HISTORIC PRESERVATION IF ADDITIONAL SPACE IS NEEDED, ATTACH P.O. BOX 176 SEPARATE SHEET(S) TO THIS FORM JEFFERSON CITY, MISSOURI 65102		48. DATE 11/87	
		49. REVISION DATE(S)	



MISSOURI OFFICE OF HISTORIC PRESERVATION

ARCHITECTURAL/HISTORIC INVENTORY SURVEY FORM

City Block No. 105

Tracts

FR-AS-002-151

10-5-22-02-099-060-000

1. NO.		4. PRESENT LOCAL NAME(S) OR DESIGNATION(S) 87FR0027	
2. COUNTY Franklin		5. OTHER NAME(S)	
3. LOCATION OF NEGATIVES			
6. SPECIFIC LEGAL LOCATION TOWNSHIP 44 RANGE 1W SECTION 22 IF CITY OR TOWN, STREET ADDRESS 319 Cedar Street		16. THEMATIC CATEGORY	28. NO. OF STORIES 2 1/2
7. CITY OR TOWN IF RURAL, VICINITY		17. DATE(S) OR PERIOD Circa 1905	29. BASEMENT YES (X) NO ()
8. DESCRIPTION OF LOCATION		18. STYLE OR DESIGN Colonial Revinae	30. FOUNDATION MATERIAL Limestone
		19. ARCHITECT OR ENGINEER	31. WALL CONSTRUCTION Masonry
		20. CONTRACTOR OR BUILDER	32. ROOF TYPE & MATERIAL Hip
		21. ORIGINAL USE, IF APPARENT Residential	33. NO. OF BAYS FRONT 2 SIDE
		22. PRESENT USE Residential	34. WALL TREATMENT Masonry
		23. OWNERSHIP PUBLIC () PRIVATE (X)	35. PLAN SHAPE restangle
		24. OWNER'S NAME AND ADDRESS IF KNOWN	36. CHANGES ADDITION () (EXPLAIN IN ALTERED () NO. 42) MOVED ()
9. COORDINATES UTM LAT LONG		25. OPEN TO PUBLIC YES () NO (X)	37. CONDITION INTERIOR EXTERIOR good
10. SITE () STRUCTURE () BUILDING (X) OBJECT ()		26. LOCAL CONTACT PERSON OR ORGANIZATION	38. PRESERVATION YES () UNDERWAY NO (X)
11. ON NATIONAL YES () REGISTER NO (X)	12. IS IT YES () ELIGIBLE NO ()	27. OTHER SURVEY IN WHICH INCLUDED	39. ENDANGERED YES () BY WHAT NO (X)
13. PART OF YES () ESTAB. DISTRICT NO (X)	14. DISTRICT YES () POTENTIAL NO ()		40. VISIBLE FROM YES () PUBLIC ROAD NO (X)
15. NAME OF ESTABLISHED DISTRICT			41. DISTANCE FORM AND FRONTAGE ON ROAD Set back 10 feet
42. FURTHER DESCRIPTION OF IMPORTANT FEATURES Facade foundation faced with concrete. Open frame and masonry. Front porch crowned by hip roof. Second		PHOTO MUST BE PROVIDED	
43. HISTORY AND SIGNIFICANCE First shown on 1908 Sanborn Map			
44. DESCRIPTION OF ENVIRONMENT AND OUTBUILDINGS			
45. SOURCES OF INFORMATION		46. PREPARED BY Maureen Jones	
		47. ORGANIZATION	
RETURN THIS FORM WHEN COMPLETED TO: OFFICE OF HISTORIC PRESERVATION IF ADDITIONAL SPACE IS NEEDED, ATTACH SEPARATE SHEET(S) TO THIS FORM		48. DATE 11/87	49. REVISION DATE(S)
		P.O. BOX 176 JEFFERSON CITY, MISSOURI 65102	

319 Cedar Street
Washington, MO

42. (continued)

floor facade windows are triple and flat topped. Remaining windows have brick arches above. Dormers south and west elevations with double windows and hip roofs



MISSOURI OFFICE OF HISTORIC PRESERVATION *FR-AS-002-152*
ARCHITECTURAL/HISTORIC INVENTORY SURVEY FORM 10-5-22-02-099-062-000

1. NO.		4. PRESENT LOCAL NAME(S) OR DESIGNATION(S) <i>87 Froos</i>	
2. COUNTY <i>Franklin</i>		5. OTHER NAME(S)	
3. LOCATION OF NEGATIVES			
6. SPECIFIC LEGAL LOCATION TOWNSHIP <i>44</i> RANGE <i>1</i> SECTION <i>22</i> IF CITY OR TOWN, STREET ADDRESS <i>401 Cedar Street</i>		16. THEMATIC CATEGORY	
7. CITY OR TOWN IF RURAL, VICINITY		17. DATE(S) OR PERIOD <i>Circa 1900</i>	
8. DESCRIPTION OF LOCATION		18. STYLE OR DESIGN <i>Queen Anne</i>	
		19. ARCHITECT OR ENGINEER	
		20. CONTRACTOR OR BUILDER	
		21. ORIGINAL USE, IF APPARENT	
		22. PRESENT USE <i>Residential</i>	
		23. OWNERSHIP PUBLIC () PRIVATE (<i>x</i>)	
		24. OWNER'S NAME AND ADDRESS IF KNOWN	
9. COORDINATES UTM LAT LONG		25. OPEN TO PUBLIC YES () NO (<i>x</i>)	
10. SITE () STRUCTURE () BUILDING (<i>x</i>) OBJECT ()		26. LOCAL CONTACT PERSON OR ORGANIZATION	
11. ON NATIONAL YES () REGISTER NO (<i>x</i>)		27. OTHER SURVEY IN WHICH INCLUDED	
12. IS IT YES () ELIGIBLE NO ()			
13. PART OF YES () ESTAB. DISTRICT NO (<i>x</i>)			
14. DISTRICT YES () POTENTIAL NO ()			
15. NAME OF ESTABLISHED DISTRICT			
42. FURTHER DESCRIPTION OF IMPORTANT FEATURES <i>Projected wooden bays crowned by decorative wooden frieze and paramidal hipped roof. Hipped dormers</i>		28. NO. OF STORIES <i>2 1/2</i>	
43. HISTORY AND SIGNIFICANCE <i>First appears on 1908 Sanborn Map</i>		29. BASEMENT YES (<i>x</i>) NO ()	
44. DESCRIPTION OF ENVIRONMENT AND OUTBUILDINGS		30. FOUNDATION MATERIAL <i>Limestone</i>	
		31. WALL CONSTRUCTION <i>Masonry</i>	
		32. ROOF TYPE & MATERIAL <i>Hip/asphalt shingle</i>	
		33. NO. OF BAYS FRONT <i>2</i> SIDE <i>2</i>	
		34. WALL TREATMENT <i>Brick</i>	
		35. PLAN SHAPE <i>rectangle</i>	
		36. CHANGES ADDITION () (EXPLAIN IN ALTERED () NO. 42) MOVED ()	
		37. CONDITION INTERIOR EXTERIOR <i>good</i>	
		38. PRESERVATION YES () UNDERWAY NO (<i>x</i>)	
		39. ENDANGERED YES () BY WHAT NO (<i>x</i>)	
		40. VISIBLE FROM YES (<i>x</i>) PUBLIC ROAD NO ()	
		41. DISTANCE FROM AND FRONTAGE ON ROAD <i>Set back 10 ft</i>	
		PHOTO MUST BE PROVIDED	
45. SOURCES OF INFORMATION		46. PREPARED BY <i>Maureen Jones</i>	
RETURN THIS FORM WHEN COMPLETED TO: OFFICE OF HISTORIC PRESERVATION IF ADDITIONAL SPACE IS NEEDED, ATTACH P.O. BOX 176 SEPARATE SHEET(S) TO THIS FORM JEFFERSON CITY, MISSOURI 65102		47. ORGANIZATION	
		48. DATE <i>11/87</i>	
		49. REVISION DATE(S)	

401 Cedar Street
Washington, Mo

42. (continued)

appear on west and south elevations. Roof peak has galvanized metal ridge cap.



MISSOURI OFFICE OF HISTORIC PRESERVATION

ARCHITECTURAL/HISTORIC INVENTORY SURVEY FORM

FR-AS-002-153
10-5-22-02-099-062-000

1. NO.		4. PRESENT LOCAL NAME(S) OR DESIGNATION(S) 87 FR 0026	
2. COUNTY Franklin		5. OTHER NAME(S)	
3. LOCATION OF NEGATIVES			
6. SPECIFIC LEGAL LOCATION TOWNSHIP 44 RANGE 1W SECTION 22 IF CITY OR TOWN, STREET ADDRESS 405 Cedar Street		16. THEMATIC CATEGORY	28. NO. OF STORIES 2
7. CITY OR TOWN IF RURAL, VICINITY		17. DATE(S) OR PERIOD Circa 1895	29. BASEMENT YES(<input checked="" type="checkbox"/>) NO(<input type="checkbox"/>)
8. DESCRIPTION OF LOCATION		18. STYLE OR DESIGN Mansard	30. FOUNDATION MATERIAL limestone
		19. ARCHITECT OR ENGINEER	31. WALL CONSTRUCTION masonry
		20. CONTRACTOR OR BUILDER	32. ROOF TYPE & MATERIAL mansard/slate
		21. ORIGINAL USE, IF APPARENT Residential	33. NO. OF BAYS FRONT 2 SIDE 4
		22. PRESENT USE Residential	34. WALL TREATMENT brick
		23. OWNERSHIP PUBLIC (<input type="checkbox"/>) PRIVATE (<input checked="" type="checkbox"/>)	35. PLAN SHAPE rectangle
		24. OWNER'S NAME AND ADDRESS IF KNOWN	36. CHANGES ADDITION(<input checked="" type="checkbox"/>) (EXPLAIN IN ALTERED (<input type="checkbox"/>) NO. 42) MOVED (<input type="checkbox"/>)
9. COORDINATES UTM LAT LONG		25. OPEN TO PUBLIC YES(<input type="checkbox"/>) NO (<input checked="" type="checkbox"/>)	37. CONDITION INTERIOR EXTERIOR good
10. SITE(<input type="checkbox"/>) STRUCTURE(<input type="checkbox"/>) BUILDING(<input checked="" type="checkbox"/>) OBJECT(<input type="checkbox"/>)		26. LOCAL CONTACT PERSON OR ORGANIZATION	38. PRESERVATION UNDERWAY YES(<input type="checkbox"/>) NO(<input checked="" type="checkbox"/>)
11. ON NATIONAL REGISTER YES(<input type="checkbox"/>) NO(<input checked="" type="checkbox"/>)	12. IS IT ELIGIBLE YES(<input type="checkbox"/>) NO(<input type="checkbox"/>)	27. OTHER SURVEY IN WHICH INCLUDED	39. ENDANGERED BY WHAT YES(<input type="checkbox"/>) NO(<input checked="" type="checkbox"/>)
13. PART OF ESTAB. DISTRICT YES(<input type="checkbox"/>) NO(<input checked="" type="checkbox"/>)	14. DISTRICT POTENTIAL YES(<input type="checkbox"/>) NO(<input type="checkbox"/>)		40. VISIBLE FROM PUBLIC ROAD YES(<input checked="" type="checkbox"/>) NO(<input type="checkbox"/>)
15. NAME OF ESTABLISHED DISTRICT			41. DISTANCE FROM AND FRONTAGE ON ROAD set back 10 ft
42. FURTHER DESCRIPTION OF IMPORTANT FEATURES Large open frame front porch with turned wooden finestrations Brick crenelated cornice below mansard roof. Pedimented		PHOTO MUST BE PROVIDED	
43. HISTORY AND SIGNIFICANCE Appears on 1898 Sanborn map			
44. DESCRIPTION OF ENVIRONMENT AND OUTBUILDINGS New first frame garage addition at rear			
45. SOURCES OF INFORMATION Sanborn Map, 1898		46. PREPARED BY Maureen Jones	
		47. ORGANIZATION	
RETURN THIS FORM WHEN COMPLETED TO: OFFICE OF HISTORIC PRESERVATION IF ADDITIONAL SPACE IS NEEDED, ATTACH SEPARATE SHEET(S) TO THIS FORM		48. DATE 11/87	
		49. REVISION DATE(S)	

405 Cedar Street
Washington, MO

42. (continued)

double windows second floor facade. Oculus window crowned by broken pediment
bearing shell motif. Brick arches above remaining windows.



MISSOURI OFFICE OF HISTORIC PRESERVATION

ARCHITECTURAL/HISTORIC INVENTORY SURVEY FORM

FR-AS-002-154

1. NO.		4. PRESENT LOCAL NAME(S) OR DESIGNATION(S) 88FR0002	
2. COUNTY		5. OTHER NAME(S)	
3. LOCATION OF NEGATIVES			
6. SPECIFIC LEGAL LOCATION TOWNSHIP _____ RANGE _____ SECTION _____ IF CITY OR TOWN, STREET ADDRESS 407 Cedar Street		16. THEMATIC CATEGORY	28. NO. OF STORIES 2 1/2
		17. DATE(S) OR PERIOD C 1895	29. BASEMENT YES (x) NO ()
7. CITY OR TOWN IF RURAL, VICINITY		18. STYLE OR DESIGN	30. FOUNDATION MATERIAL Stone
8. DESCRIPTION OF LOCATION		19. ARCHITECT OR ENGINEER	31. WALL CONSTRUCTION Brick
		20. CONTRACTOR OR BUILDER	32. ROOF TYPE & MATERIAL Hipped/slate
		21. ORIGINAL USE, IF APPARENT Residence	33. NO. OF BAYS FRONT 4 SIDE irreg.
		22. PRESENT USE Residence	34. WALL TREATMENT
		23. OWNERSHIP PUBLIC () PRIVATE (x)	35. PLAN SHAPE
		24. OWNER'S NAME AND ADDRESS IF KNOWN	36. CHANGES ADDITION () (EXPLAIN IN ALTERED () NO. 42) MOVED ()
9. COORDINATES UTM LAT _____ LONG _____		25. OPEN TO PUBLIC YES () NO (x)	37. CONDITION INTERIOR _____ EXTERIOR _____
10. SITE () STRUCTURE () BUILDING () OBJECT ()		26. LOCAL CONTACT PERSON OR ORGANIZATION	38. PRESERVATION UNDERWAY YES () NO ()
11. ON NATIONAL REGISTER YES () NO ()	12. IS IT ELIGIBLE YES () NO ()	27. OTHER SURVEY IN WHICH INCLUDED	39. ENDANGERED BY WHAT YES () NO ()
13. PART OF ESTAB. DISTRICT YES () NO ()	14. DISTRICT POTENTIAL YES () NO ()		40. VISIBLE FROM PUBLIC ROAD YES () NO ()
15. NAME OF ESTABLISHED DISTRICT			41. DISTANCE FROM AND FRONTAGE ON ROAD
42. FURTHER DESCRIPTION OF IMPORTANT FEATURES		PHOTO MUST BE PROVIDED	

43. HISTORY AND SIGNIFICANCE

Appears on the 1898 Sanborn Map

44. DESCRIPTION OF ENVIRONMENT AND OUTBUILDINGS

45. SOURCES OF INFORMATION

46. PREPARED BY

M. Stiritz

47. ORGANIZATION

RETURN THIS FORM WHEN COMPLETED TO: OFFICE OF HISTORIC PRESERVATION
IF ADDITIONAL SPACE IS NEEDED, ATTACH P.O. BOX 176
SEPARATE SHEET(S) TO THIS FORM JEFFERSON CITY, MISSOURI 65102

48. DATE

6/88

49. REVISION
DATE(S)



MISSOURI OFFICE OF HISTORIC PRESERVATION

ARCHITECTURAL/HISTORIC INVENTORY SURVEY FORM

4.5
FD-AS-002-155

1. NO.		4. PRESENT LOCAL NAME(S) OR DESIGNATION(S) 88FR0003	
2. COUNTY		5. OTHER NAME(S)	
3. LOCATION OF NEGATIVES			
6. SPECIFIC LEGAL LOCATION TOWNSHIP _____ RANGE _____ SECTION _____ IF CITY OR TOWN, STREET ADDRESS 409 Cedar Street		16. THEMATIC CATEGORY	28. NO. OF STORIES 2 1/2
7. CITY OR TOWN IF RURAL, VICINITY		17. DATE(S) OR PERIOD 1890's	29. BASEMENT YES(<input checked="" type="checkbox"/>) NO(<input type="checkbox"/>)
8. DESCRIPTION OF LOCATION		18. STYLE OR DESIGN	30. FOUNDATION MATERIAL Stone
		19. ARCHITECT OR ENGINEER	31. WALL CONSTRUCTION Brick
		20. CONTRACTOR OR BUILDER	32. ROOF TYPE & MATERIAL Gable/slate
		21. ORIGINAL USE, IF APPARENT Residence	33. NO. OF BAYS FRONT 3 SIDE 2
		22. PRESENT USE Residence	34. WALL TREATMENT
		23. OWNERSHIP PUBLIC (<input type="checkbox"/>) PRIVATE (<input checked="" type="checkbox"/>)	35. PLAN SHAPE
		24. OWNER'S NAME AND ADDRESS IF KNOWN	36. CHANGES ADDITION(<input type="checkbox"/>) (EXPLAIN IN ALTERED (<input type="checkbox"/>) NO.42) MOVED (<input type="checkbox"/>)
9. COORDINATES UTM LAT _____ LONG _____		25. OPEN TO PUBLIC YES(<input type="checkbox"/>) NO (<input checked="" type="checkbox"/>)	37. CONDITION INTERIOR _____ EXTERIOR _____
10. SITE() STRUCTURE() BUILDING() OBJECT()		26. LOCAL CONTACT PERSON OR ORGANIZATION	38. PRESERVATION UNDERWAY YES(<input type="checkbox"/>) NO(<input type="checkbox"/>)
11. ON NATIONAL YES() REGISTER NO()	12. IS IT YES() ELIGIBLE NO()	27. OTHER SURVEY IN WHICH INCLUDED	39. ENDANGERED YES() BY WHAT NO()
13. PART OF YES() ESTAB. DISTRICT NO()	14. DISTRICT YES() POTENTIAL NO()		40. VISIBLE FROM YES() PUBLIC ROAD NO()
15. NAME OF ESTABLISHED DISTRICT			41. DISTANCE FORM AND FRONTAGE ON ROAD
42. FURTHER DESCRIPTION OF IMPORTANT FEATURES		<div style="border: 1px solid black; padding: 10px; width: fit-content; margin: auto;"> PHOTO MUST BE PROVIDED </div>	
43. HISTORY AND SIGNIFICANCE Appears on the 1898 Sanborn Map			
44. DESCRIPTION OF ENVIRONMENT AND OUTBUILDINGS			
45. SOURCES OF INFORMATION		46. PREPARED BY M. Stiritz	
		47. ORGANIZATION	
RETURN THIS FORM WHEN COMPLETED TO: IF ADDITIONAL SPACE IS NEEDED, ATTACH SEPARATE SHEET(S) TO THIS FORM		48. DATE 6/88	
		49. REVISION DATE(S)	



MISSOURI OFFICE OF HISTORIC PRESERVATION

ARCHITECTURAL/HISTORIC INVENTORY SURVEY FORM

FR-AS-002-156

1. NO.		4. PRESENT LOCAL NAME(S) OR DESIGNATION(S)	
2. COUNTY		88FR 0004	
3. LOCATION OF NEGATIVES		5. OTHER NAME(S)	

6. SPECIFIC LEGAL LOCATION TOWNSHIP _____ RANGE _____ SECTION _____ IF CITY OR TOWN, STREET ADDRESS 410 Cedar Street	16. THEMATIC CATEGORY	28. NO. OF STORIES 1 1/2
	17. DATE(S) OR PERIOD C. 1920	29. BASEMENT YES* } NO { }
7. CITY OR TOWN IF RURAL, VICINITY	18. STYLE OR DESIGN	30. FOUNDATION MATERIAL Stone
8. DESCRIPTION OF LOCATION	19. ARCHITECT OR ENGINEER	31. WALL CONSTRUCTION
	20. CONTRACTOR OR BUILDER	32. ROOF TYPE & MATERIAL Gable/asphalt
	21. ORIGINAL USE, IF APPARENT Residence	33. NO. OF BAYS FRONT SIDE
	22. PRESENT USE Residence	34. WALL TREATMENT Stucco
	23. OWNERSHIP PUBLIC () PRIVATE (x)	35. PLAN SHAPE
	24. OWNER'S NAME AND ADDRESS IF KNOWN	36. CHANGES ADDITION() (EXPLAIN IN ALTERED { } NO. 42) MOVED { }
9. COORDINATES UTM LAT _____ LONG _____	25. OPEN TO PUBLIC YES() NO (x)	37. CONDITION INTERIOR _____ EXTERIOR _____
10. SITE() STRUCTURE() BUILDING() OBJECT()	26. LOCAL CONTACT PERSON OR ORGANIZATION	38. PRESERVATION UNDERWAY YES() NO()
11. ON NATIONAL YES() REGISTER NO()	27. OTHER SURVEY IN WHICH INCLUDED	39. ENDANGERED YES() BY WHAT NO()
12. IS IT YES() ELIGIBLE NO()		40. VISIBLE FROM YES() PUBLIC ROAD NO()
13. PART OF YES() ESTAB. DISTRICT NO()		41. DISTANCE FORM AND FRONTAGE ON ROAD
14. DISTRICT YES() POTENTIAL NO()		
15. NAME OF ESTABLISHED DISTRICT		
42. FURTHER DESCRIPTION OF IMPORTANT FEATURES		PHOTO MUST BE PROVIDED
43. HISTORY AND SIGNIFICANCE Constructed between the 1916 and 1926 Sanborn Maps		
44. DESCRIPTION OF ENVIRONMENT AND OUTBUILDINGS		
45. SOURCES OF INFORMATION		46. PREPARED BY M. Stiritz
		47. ORGANIZATION
RETURN THIS FORM WHEN COMPLETED TO: OFFICE OF HISTORIC PRESERVATION IF ADDITIONAL SPACE IS NEEDED, ATTACH P.O. BOX 176 SEPARATE SHEET(S) TO THIS FORM JEFFERSON CITY, MISSOURI 65102		48. DATE 6/88
		49. REVISION DATE(S)



MISSOURI OFFICE OF HISTORIC PRESERVATION

ARCHITECTURAL/HISTORIC INVENTORY SURVEY FORM

FR-AS-002-157

1. NO.		4. PRESENT LOCAL NAME(S) OR DESIGNATION(S)	
2. COUNTY		88 FR 0005	
3. LOCATION OF NEGATIVES		5. OTHER NAME(S)	
6. SPECIFIC LEGAL LOCATION TOWNSHIP RANGE SECTION IF CITY OR TOWN, STREET ADDRESS 412-14 Cedar Street		16. THEMATIC CATEGORY	28. NO. OF STORIES 2 1/2
7. CITY OR TOWN IF RURAL, VICINITY		17. DATE(S) OR PERIOD c 1910	29. BASEMENT YES() NO()
8. DESCRIPTION OF LOCATION		18. STYLE OR DESIGN	30. FOUNDATION MATERIAL Stone
		19. ARCHITECT OR ENGINEER	31. WALL CONSTRUCTION Brick
		20. CONTRACTOR OR BUILDER	32. ROOF TYPE & MATERIAL Hip/asphalt
		21. ORIGINAL USE, IF APPARENT Residence	33. NO. OF BAYS FRONT 4 SIDE irreg
		22. PRESENT USE Residence	34. WALL TREATMENT
		23. OWNERSHIP PUBLIC () PRIVATE ()	35. PLAN SHAPE
		24. OWNER'S NAME AND ADDRESS IF KNOWN	36. CHANGES ADDITION() (EXPLAIN IN ALTERED () NO. 42) MOVED ()
9. COORDINATES UTM LAT LONG		25. OPEN TO PUBLIC YES() NO()	37. CONDITION INTERIOR EXTERIOR
10. SITE() STRUCTURE() BUILDING() OBJECT()		26. LOCAL CONTACT PERSON OR ORGANIZATION	38. PRESERVATION UNDERWAY YES() NO()
11. ON NATIONAL YES() REGISTER NO()	12. IS IT YES() ELIGIBLE NO()	27. OTHER SURVEY IN WHICH INCLUDED	39. ENDANGERED YES() BY WHAT NO()
13. PART OF YES() ESTAB. DISTRICT NO()	14. DISTRICT YES() POTENTIAL NO()		40. VISIBLE FROM YES() PUBLIC ROAD NO()
15. NAME OF ESTABLISHED DISTRICT			41. DISTANCE FORM AND FRONTAGE ON ROAD
42. FURTHER DESCRIPTION OF IMPORTANT FEATURES		PHOTO MUST BE PROVIDED	
43. HISTORY AND SIGNIFICANCE Flat, constructed between the 1908 and 1916 Sanborn Maps			
44. DESCRIPTION OF ENVIRONMENT AND OUTBUILDINGS			
45. SOURCES OF INFORMATION		46. PREPARED BY M. Stiritz	
		47. ORGANIZATION	
RETURN THIS FORM WHEN COMPLETED TO: ADDITIONAL SPACE IS NEEDED, ATTACH SEPARATE SHEET(S) TO THIS FORM		48. DATE 6/88	
OFFICE OF HISTORIC PRESERVATION P.O. BOX 176 JEFFERSON CITY, MISSOURI 65102		49. REVISION DATE(S)	



MISSOURI OFFICE OF HISTORIC PRESERVATION

ARCHITECTURAL/HISTORIC INVENTORY SURVEY FORM

418
FR-43-002-154

1. NO.		4. PRESENT LOCAL NAME(S) OR DESIGNATION(S)	
2. COUNTY		5. OTHER NAME(S)	
3. LOCATION OF NEGATIVES		88FR 0006	
6. SPECIFIC LEGAL LOCATION TOWNSHIP _____ RANGE _____ SECTION _____ IF CITY OR TOWN, STREET ADDRESS 413 Cedar Street		16. THEMATIC CATEGORY	28. NO. OF STORIES 2
7. CITY OR TOWN IF RURAL, VICINITY		17. DATE(S) OR PERIOD 1890's	29. BASEMENT YES(<input checked="" type="checkbox"/>) NO(<input type="checkbox"/>)
8. DESCRIPTION OF LOCATION		18. STYLE OR DESIGN	30. FOUNDATION MATERIAL frame
		19. ARCHITECT OR ENGINEER	31. WALL CONSTRUCTION frame
		20. CONTRACTOR OR BUILDER	32. ROOF TYPE & MATERIAL gable-asphalt
		21. ORIGINAL USE, IF APPARENT residence	33. NO. OF BAYS FRONT 2 SIDE irreg
		22. PRESENT USE residence	34. WALL TREATMENT perma-stone 1st, metal
		23. OWNERSHIP PUBLIC (<input type="checkbox"/>) PRIVATE (<input checked="" type="checkbox"/>)	35. PLAN SHAPE clap. 2nd
		24. OWNER'S NAME AND ADDRESS IF KNOWN	36. CHANGES ADDITION(<input type="checkbox"/>) (EXPLAIN IN ALTERED (<input type="checkbox"/>) NO.42) MOVED (<input type="checkbox"/>)
9. COORDINATES UTM LAT _____ LONG _____		25. OPEN TO PUBLIC YES(<input type="checkbox"/>) NO(<input checked="" type="checkbox"/>)	37. CONDITION INTERIOR _____ EXTERIOR _____
10. SITE(<input type="checkbox"/>) STRUCTURE(<input type="checkbox"/>) BUILDING(<input type="checkbox"/>) OBJECT(<input type="checkbox"/>)		26. LOCAL CONTACT PERSON OR ORGANIZATION	38. PRESERVATION UNDERWAY YES(<input type="checkbox"/>) NO(<input type="checkbox"/>)
11. ON NATIONAL REGISTER YES(<input type="checkbox"/>) NO(<input type="checkbox"/>)	12. IS IT ELIGIBLE YES(<input type="checkbox"/>) NO(<input type="checkbox"/>)	27. OTHER SURVEY IN WHICH INCLUDED	39. ENDANGERED BY WHAT YES(<input type="checkbox"/>) NO(<input type="checkbox"/>)
13. PART OF ESTAB. DISTRICT YES(<input type="checkbox"/>) NO(<input type="checkbox"/>)	14. DISTRICT POTENTIAL YES(<input type="checkbox"/>) NO(<input type="checkbox"/>)		40. VISIBLE FROM PUBLIC ROAD YES(<input type="checkbox"/>) NO(<input type="checkbox"/>)
15. NAME OF ESTABLISHED DISTRICT			41. DISTANCE FORM AND FRONTAGE ON ROAD
42. FURTHER DESCRIPTION OF IMPORTANT FEATURES		PHOTO MUST BE PROVIDED	
43. HISTORY AND SIGNIFICANCE Appears on the 1898 Sanborn Map			
44. DESCRIPTION OF ENVIRONMENT AND OUTBUILDINGS			
45. SOURCES OF INFORMATION		46. PREPARED BY M. Stiritz	
		47. ORGANIZATION	
RETURN THIS FORM WHEN COMPLETED TO: IF ADDITIONAL SPACE IS NEEDED, ATTACH SEPARATE SHEET(S) TO THIS FORM.		48. DATE 6/88	
		49. REVISION DATE(S)	



MISSOURI OFFICE OF HISTORIC PRESERVATION

ARCHITECTURAL/HISTORIC INVENTORY SURVEY FORM

FL-AS-002-159

1. NO.		4. PRESENT LOCAL NAME(S) OR DESIGNATION(S) Law Office 88FR0007	
2. COUNTY		5. OTHER NAME(S) Post Clinic	
3. LOCATION OF NEGATIVES			
6. SPECIFIC LEGAL LOCATION TOWNSHIP _____ RANGE _____ SECTION _____ IF CITY OR TOWN, STREET ADDRESS 415 Cedar Street		16. THEMATIC CATEGORY	28. NO OF STORES 1
7. CITY OR TOWN IF RURAL, VICINITY		17. DATE(S) OR PERIOD	29. BASEMENT YES() NO()
8. DESCRIPTION OF LOCATION		18. STYLE OR DESIGN	30. FOUNDATION MATERIAL Concrete
		19. ARCHITECT OR ENGINEER Ulrich Busch	31. WALL CONSTRUCTION
		20. CONTRACTOR OR BUILDER	32. ROOF TYPE & MATERIAL Flat
		21. ORIGINAL USE, IF APPARENT Medical Clinic	33. NO. OF BAYS FRONT 3 SIDE irreg
		22. PRESENT USE Law Offices	34. WALL TREATMENT
		23. OWNERSHIP PUBLIC () PRIVATE ()	35. PLAN SHAPE
		24. OWNER'S NAME AND ADDRESS IF KNOWN	36. CHANGES ADDITION() (EXPLAIN IN ALTERED () NO.42) MOVED ()
9. COORDINATES UTM LAT _____ LONG _____		25. OPEN TO PUBLIC YES() NO()	37. CONDITION INTERIOR _____ EXTERIOR _____
10. SITE() BUILDING()	STRUCTURE() OBJECT()	26. LOCAL CONTACT PERSON OR ORGANIZATION	38. PRESERVATION UNDERWAY YES() NO()
11. ON NATIONAL REGISTER YES() NO()	12. IS IT ELIGIBLE YES() NO()	27. OTHER SURVEY IN WHICH INCLUDED	39. ENDANGERED BY WHAT YES() NO()
13. PART OF ESTAB. DISTRICT YES() NO()	14. DISTRICT POTENTIAL YES() NO()		40. VISIBLE FROM PUBLIC ROAD YES() NO()
15. NAME OF ESTABLISHED DISTRICT			41. DISTANCE FORM AND FRONTAGE ON ROAD
42. FURTHER DESCRIPTION OF IMPORTANT FEATURES Glass block windows, textured yellow birch		PHOTO MUST BE PROVIDED	
43. HISTORY AND SIGNIFICANCE John P. Post, M.D. occupied the building 1933-1981. Winco Ventilation Co. - St. Louis Pat. 1,809,518; 1,836,852			
44. DESCRIPTION OF ENVIRONMENT AND OUTBUILDINGS			
45. SOURCES OF INFORMATION		46. PREPARED BY M. Stiritz	
		47. ORGANIZATION	
RETURN THIS FORM WHEN COMPLETED TO: OFFICE OF HISTORIC PRESERVATION IF ADDITIONAL SPACE IS NEEDED, ATTACH SEPARATE SHEET(S) TO THIS FORM		48. DATE 7/88	49. REVISION DATE(S)
		JEFFERSON CITY, MISSOURI 65102	



MISSOURI OFFICE OF HISTORIC PRESERVATION

ARCHITECTURAL/HISTORIC INVENTORY SURVEY FORM

FR-AS-002-1160

1. NO.		4. PRESENT LOCAL NAME(S) OR DESIGNATION(S) 88FROODS	
2. COUNTY		5. OTHER NAME(S)	
3. LOCATION OF NEGATIVES			
6. SPECIFIC LEGAL LOCATION TOWNSHIP _____ RANGE _____ SECTION _____ IF CITY OR TOWN, STREET ADDRESS 416 Cedar Street		16. THEMATIC CATEGORY	
7. CITY OR TOWN IF RURAL, VICINITY		17. DATE(S) OR PERIOD C1905	
8. DESCRIPTION OF LOCATION		18. STYLE OR DESIGN	
		19. ARCHITECT OR ENGINEER	
		20. CONTRACTOR OR BUILDER	
		21. ORIGINAL USE, IF APPARENT residence	
		22. PRESENT USE residence	
		23. OWNERSHIP PUBLIC () PRIVATE ()	
		24. OWNER'S NAME AND ADDRESS IF KNOWN	
9. COORDINATES UTM LAT _____ LONG _____		25. OPEN TO PUBLIC YES () NO ()	
10. SITE () STRUCTURE () BUILDING () OBJECT ()		26. LOCAL CONTACT PERSON OR ORGANIZATION	
11. ON NATIONAL REGISTER YES () NO ()		27. OTHER SURVEY IN WHICH INCLUDED	
12. IS IT ELIGIBLE YES () NO ()			
13. PART OF ESTAB. DISTRICT YES () NO ()		38. PRESERVATION UNDERWAY YES () NO ()	
14. DISTRICT POTENTIAL YES () NO ()		39. ENDANGERED BY WHAT YES () NO ()	
15. NAME OF ESTABLISHED DISTRICT		40. VISIBLE FROM PUBLIC ROAD YES () NO ()	
		41. DISTANCE FORM AND FRONTAGE ON ROAD	
42. FURTHER DESCRIPTION OF IMPORTANT FEATURES		PHOTO MUST BE PROVIDED	
43. HISTORY AND SIGNIFICANCE Constructed between the 1898 & 1908 Sanborn Maps			
44. DESCRIPTION OF ENVIRONMENT AND OUTBUILDINGS			
45. SOURCES OF INFORMATION		46. PREPARED BY M. Stiritz	
		47. ORGANIZATION	
RETURN THIS FORM WHEN COMPLETED TO: OFFICE OF HISTORIC PRESERVATION IF ADDITIONAL SPACE IS NEEDED, ATTACH SEPARATE SHEET(S) TO THIS FORM		48. DATE 6/88	
		49. REVISION DATE(S)	

420



MISSOURI OFFICE OF HISTORIC PRESERVATION ARCHITECTURAL/HISTORIC INVENTORY SURVEY FORM

FE-AS-002-1661

1. NO.	4. PRESENT LOCAL NAME(S) OR DESIGNATION(S)
2. COUNTY	<i>not entered</i>
3. LOCATION OF NEGATIVES	5. OTHER NAME(S)

6. SPECIFIC LEGAL LOCATION TOWNSHIP _____ RANGE _____ SECTION _____ IF CITY OR TOWN, STREET ADDRESS 417 Cedar Street	16. THEMATIC CATEGORY	28. NO. OF STORIES 1
	17. DATE(S) OR PERIOD C1960	29. BASEMENT YES() NO()
7. CITY OR TOWN IF RURAL, VICINITY	18. STYLE OR DESIGN	30. FOUNDATION MATERIAL concrete
8. DESCRIPTION OF LOCATION	19. ARCHITECT OR ENGINEER	31. WALL CONSTRUCTION frame
	20. CONTRACTOR OR BUILDER	32. ROOF TYPE & MATERIAL gable/asphalt
	21. ORIGINAL USE, IF APPARENT residence	33. NO. OF BAYS FRONT 3 SIDE 3
	22. PRESENT USE residence	34. WALL TREATMENT
	23. OWNERSHIP PUBLIC () PRIVATE (x)	35. PLAN SHAPE
	24. OWNER'S NAME AND ADDRESS IF KNOWN	36. CHANGES ADDITION() (EXPLAIN IN ALTERED () NO.42) MOVED ()
9. COORDINATES UTM LAT _____ LONG _____	25. OPEN TO PUBLIC YES() NO (x)	37. CONDITION INTERIOR _____ EXTERIOR _____
10. SITE() STRUCTURE() BUILDING() OBJECT()	26. LOCAL CONTACT PERSON OR ORGANIZATION	38. PRESERVATION UNDERWAY YES() NO()
11. ON NATIONAL YES() REGISTER NO()	27. OTHER SURVEY IN WHICH INCLUDED	39. ENDANGERED BY WHAT YES() NO()
12. IS IT YES() ELIGIBLE NO()		40. VISIBLE FROM PUBLIC ROAD YES() NO()
13. PART OF YES() ESTAB. DISTRICT NO()		41. DISTANCE FORM AND FRONTAGE ON ROAD
14. DISTRICT YES() POTENTIAL NO()		
15. NAME OF ESTABLISHED DISTRICT		

42. FURTHER DESCRIPTION OF IMPORTANT FEATURES	PHOTO MUST BE PROVIDED
---	---------------------------

43. HISTORY AND SIGNIFICANCE

44. DESCRIPTION OF ENVIRONMENT AND OUTBUILDINGS

45. SOURCES OF INFORMATION	46. PREPARED BY M. Stiritz
	47. ORGANIZATION

RETURN THIS FORM WHEN COMPLETED TO: OFFICE OF HISTORIC PRESERVATION IF ADDITIONAL SPACE IS NEEDED, ATTACH P.O. BOX 176 SEPARATE SHEET(S) TO THIS FORM JEFFERSON CITY, MISSOURI 65102	48. DATE 6/88	49. REVISION DATE(S)
--	------------------	-------------------------



MISSOURI OFFICE OF HISTORIC PRESERVATION

ARCHITECTURAL/HISTORIC INVENTORY SURVEY FORM

FR-AS-002-162

1. NO.		4. PRESENT LOCAL NAME(S) OR DESIGNATION(S) 38 FR 0009	
2. COUNTY		5. OTHER NAME(S)	
3. LOCATION OF NEGATIVES			
6. SPECIFIC LEGAL LOCATION TOWNSHIP _____ RANGE _____ SECTION _____ IF CITY OR TOWN, STREET ADDRESS 420 Cedar Street		16. THEMATIC CATEGORY	28. NO. OF STORIES 1 1/2
		17. DATE(S) OR PERIOD c 1905	29. BASEMENT YES() NO()
7. CITY OR TOWN IF RURAL, VICINITY		18. STYLE OR DESIGN	30. FOUNDATION MATERIAL Stone
8. DESCRIPTION OF LOCATION		19. ARCHITECT OR ENGINEER	31. WALL CONSTRUCTION Brick
		20. CONTRACTOR OR BUILDER	32. ROOF TYPE & MATERIAL hip/metal
		21. ORIGINAL USE, IF APPARENT Residence	33. NO. OF BAYS FRONT 3 SIDE 3
		22. PRESENT USE Residence	34. WALL TREATMENT
		23. OWNERSHIP PUBLIC () PRIVATE (x)	35. PLAN SHAPE
		24. OWNER'S NAME AND ADDRESS IF KNOWN	36. CHANGES ADDITION() (EXPLAIN IN ALTERED () NO. 42) MOVED ()
9. COORDINATES UTM LAT _____ LONG _____		25. OPEN TO PUBLIC YES() NO (x)	37. CONDITION INTERIOR _____ EXTERIOR _____
10. SITE() BUILDING()	STRUCTURE() OBJECT()	26. LOCAL CONTACT PERSON OR ORGANIZATION	38. PRESERVATION UNDERWAY YES() NO()
11. ON NATIONAL REGISTER YES() NO()	12. IS IT ELIGIBLE YES() NO()	27. OTHER SURVEY IN WHICH INCLUDED	39. ENDANGERED BY WHAT YES() NO()
13. PART OF ESTAB. DISTRICT YES() NO()	14. DISTRICT POTENTIAL YES() NO()		40. VISIBLE FROM PUBLIC ROAD YES() NO()
15. NAME OF ESTABLISHED DISTRICT			41. DISTANCE FORM AND FRONTAGE ON ROAD
42. FURTHER DESCRIPTION OF IMPORTANT FEATURES Double row lock seg. arch window heads			PHOTO MUST BE PROVIDED
43. HISTORY AND SIGNIFICANCE Constructed between the 1898 and 1908 Sanborn Maps			
44. DESCRIPTION OF ENVIRONMENT AND OUTBUILDINGS			
45. SOURCES OF INFORMATION			46. PREPARED BY M. Stiritz
			47. ORGANIZATION
RETURN THIS FORM WHEN COMPLETED TO: OFFICE OF HISTORIC PRESERVATION IF ADDITIONAL SPACE IS NEEDED, ATTACH SEPARATE SHEET(S) TO THIS FORM P.O. BOX 176 JEFFERSON CITY, MISSOURI 65102			48. DATE 6/88
			49. REVISION DATE(S)



MISSOURI OFFICE OF HISTORIC PRESERVATION

ARCHITECTURAL/HISTORIC INVENTORY SURVEY FORM

FL-AS-002-163

1. NO.		4. PRESENT LOCAL NAME(S) OR DESIGNATION(S) 88FR0010	
2. COUNTY		5. OTHER NAME(S)	
3. LOCATION OF NEGATIVES			
6. SPECIFIC LEGAL LOCATION TOWNSHIP _____ RANGE _____ SECTION _____ IF CITY OR TOWN, STREET ADDRESS 421 Cedar Street		16. THEMATIC CATEGORY	28. NO. OF STORIES 1 1/2
7. CITY OR TOWN IF RURAL, VICINITY		17. DATE(S) OR PERIOD	29. BASEMENT YES() NO()
8. DESCRIPTION OF LOCATION		18. STYLE OR DESIGN	30. FOUNDATION MATERIAL not visible
		19. ARCHITECT OR ENGINEER	31. WALL CONSTRUCTION brick
		20. CONTRACTOR OR BUILDER	32. ROOF TYPE & MATERIAL gable/asphalt
		21. ORIGINAL USE, IF APPARENT residence	33. NO. OF BAYS FRONT 3 SIDE 2
		22. PRESENT USE residen ce	34. WALL TREATMENT new brick facade
		23. OWNERSHIP PUBLIC () PRIVATE ()	35. PLAN SHAPE
		24. OWNER'S NAME AND ADDRESS IF KNOWN	36. CHANGES ADDITION() (EXPLAIN IN ALTERED () NO.42) MOVED ()
9. COORDINATES UTM LAT _____ LONG _____		25. OPEN TO PUBLIC YES() NO()	37. CONDITION INTERIOR _____ EXTERIOR _____
10. SITE() STRUCTURE() BUILDING() OBJECT()		26. LOCAL CONTACT PERSON OR ORGANIZATION	38. PRESERVATION UNDERWAY YES() NO()
11. ON NATIONAL REGISTER YES() NO()	12. IS IT ELIGIBLE YES() NO()	27. OTHER SURVEY IN WHICH INCLUDED	39. ENDANGERED BY WHAT YES() NO()
13. PART OF ESTAB. DISTRICT YES() NO()	14. DISTRICT POTENTIAL YES() NO()		40. VISIBLE FROM PUBLIC ROAD YES() NO()
15. NAME OF ESTABLISHED DISTRICT			41. DISTANCE FORM AND FRONTAGE ON ROAD
42. FURTHER DESCRIPTION OF IMPORTANT FEATURES Jack arches head windows, neewbrickk facade		PHOTO MUST BE PROVIDED	
43. HISTORY AND SIGNIFICANCE			
44. DESCRIPTION OF ENVIRONMENT AND OUTBUILDINGS			
45. SOURCES OF INFORMATION		46. PREPARED BY M. Stiritz	
		47. ORGANIZATION	
RETURN THIS FORM WHEN COMPLETED TO: OFFICE OF HISTORIC PRESERVATION IF ADDITIONAL SPACE IS NEEDED, ATTACH SEPARATE SHEET(S) TO THIS FORM		48. DATE 6/88	
		49. REVISION DATE(S)	



MISSOURI OFFICE OF HISTORIC PRESERVATION

ARCHITECTURAL/HISTORIC INVENTORY SURVEY FORM

FR-AS-602-164

1. NO.		4. PRESENT LOCAL NAME(S) OR DESIGNATION(S)	
2. COUNTY		8FR 0011	
3. LOCATION OF NEGATIVES		5. OTHER NAME(S)	
6. SPECIFIC LEGAL LOCATION TOWNSHIP RANGE SECTION IF CITY OR TOWN, STREET ADDRESS 425 Cedar Street		16. THEMATIC CATEGORY	28. NO. OF STORIES 1 1/2
7. CITY OR TOWN IF RURAL, VICINITY		17. DATE(S) OR PERIOD C 1905	29. BASEMENT YES(x) NO ()
8. DESCRIPTION OF LOCATION		18. STYLE OR DESIGN	30. FOUNDATION MATERIAL Stone
		19. ARCHITECT OR ENGINEER	31. WALL CONSTRUCTION Brick
		20. CONTRACTOR OR BUILDER	32. ROOF TYPE & MATERIAL Gable-asphalt
		21. ORIGINAL USE, IF APPARENT Residence	33. NO. OF BAYS FRONT 3 SIDE 2
		22. PRESENT USE Residence	34. WALL TREATMENT
		23. OWNERSHIP PUBLIC () PRIVATE (x)	35. PLAN SHAPE
		24. OWNER'S NAME AND ADDRESS IF KNOWN	36. CHANGES ADDITION() (EXPLAIN IN ALTERED () NO.42) MOVED ()
9. COORDINATES UTM LAT LONG		25. OPEN TO PUBLIC YES() NO (x)	37. CONDITION INTERIOR EXTERIOR
10. SITE() STRUCTURE() BUILDING() OBJECT()		26. LOCAL CONTACT PERSON OR ORGANIZATION	38. PRESERVATION YES() UNDERWAY NO()
11. ON NATIONAL YES() REGISTER NO()	12. IS IT YES() ELIGIBLE NO()	27. OTHER SURVEY IN WHICH INCLUDED	39. ENDANGERED YES() BY WHAT NO()
13. PART OF YES() ESTAB. DISTRICT NO()	14. DISTRICT YES() POTENTIAL NO()		40. VISIBLE FROM YES() PUBLIC ROAD NO()
15. NAME OF ESTABLISHED DISTRICT			41. DISTANCE FORM AND FRONTAGE ON ROAD
42. FURTHER DESCRIPTION OF IMPORTANT FEATURES		PHOTO MUST BE PROVIDED	
43. HISTORY AND SIGNIFICANCE Constructed between the 1898 and 1908 Sanborn Maps			
44. DESCRIPTION OF ENVIRONMENT AND OUTBUILDINGS			
45. SOURCES OF INFORMATION		46. PREPARED BY M. Stiritz	
		47. ORGANIZATION	
RETURN THIS FORM WHEN COMPLETED TO: OFFICE OF HISTORIC PRESERVATION IF ADDITIONAL SPACE IS NEEDED, ATTACH SEPARATE SHEETS TO THIS FORM		48. DATE 6/88	49. REVISION DATE(S)



MISSOURI OFFICE OF HISTORIC PRESERVATION
ARCHITECTURAL/HISTORIC INVENTORY SURVEY FORM

FR-AS-002-145

1. NO.		4. PRESENT LOCAL NAME(S) OR DESIGNATION(S) 88FR0012	
2. COUNTY		5. OTHER NAME(S)	
3. LOCATION OF NEGATIVES			
6. SPECIFIC LEGAL LOCATION TOWNSHIP RANGE SECTION IF CITY OR TOWN, STREET ADDRESS 426 Cedar Street		16. THEMATIC CATEGORY	28. NO. OF STORIES 1 1/2
7. CITY OR TOWN IF RURAL, VICINITY		17. DATE(S) OR PERIOD	29. BASEMENT YES(X) NO ()
8. DESCRIPTION OF LOCATION		18. STYLE OR DESIGN	30. FOUNDATION MATERIAL not visible
		19. ARCHITECT OR ENGINEER	31. WALL CONSTRUCTION brick
		20. CONTRACTOR OR BUILDER	32. ROOF TYPE & MATERIAL gable-metal
		21. ORIGINAL USE, IF APPARENT residence	33. NO. OF BAYS FRONT 4 SIDE 2
		22. PRESENT USE residence	34. WALL TREATMENT
		23. OWNERSHIP PUBLIC () PRIVATE ()	35. PLAN SHAPE
		24. OWNER'S NAME AND ADDRESS IF KNOWN	36. CHANGES ADDITION() (EXPLAIN IN ALTERED () NO.42) MOVED ()
9. COORDINATES UTM LAT LONG		25. OPEN TO PUBLIC YES() NO ()	37. CONDITION INTERIOR EXTERIOR
10. SITE() STRUCTURE() BUILDING() OBJECT()		26. LOCAL CONTACT PERSON OR ORGANIZATION	38. PRESERVATION YES() UNDERWAY NO()
11. ON NATIONAL YES() REGISTER NO()	12. IS IT YES() ELIGIBLE NO()	27. OTHER SURVEY IN WHICH INCLUDED	39. ENDANGERED YES() BY WHAT NO()
13. PART OF YES() ESTAB. DISTRICT NO()	14. DISTRICT YES() POTENTIAL NO()		40. VISIBLE FROM YES() PUBLIC ROAD NO()
15. NAME OF ESTABLISHED DISTRICT			41. DISTANCE FORM AND FRONTAGE ON ROAD
42. FURTHER DESCRIPTION OF IMPORTANT FEATURES Jackarches head windows, sone retaining wall along front & north side of property		PHOTO MUST BE PROVIDED	
43. HISTORY AND SIGNIFICANCE Probably appears on the 1869 Bird's Eye View			
44. DESCRIPTION OF ENVIRONMENT AND OUTBUILDINGS One story, 1x2 bay, gable roofed brick bldg (kitchen)at rear			
45. SOURCES OF INFORMATION		46. PREPARED BY M.Stiritz	
		47. ORGANIZATION	
RETURN THIS FORM WHEN COMPLETED TO: OFFICE OF HISTORIC PRESERVATION IF ADDITIONAL SPACE IS NEEDED, ATTACH SEPARATE SHEET(S) TO THIS FORM		48. DATE 6/88	49. REVISION DATE(S)



MISSOURI OFFICE OF HISTORIC PRESERVATION

ARCHITECTURAL/HISTORIC INVENTORY SURVEY FORM

FR-AS-602-166

1. I.O.		4. PRESENT LOCAL NAME(S) OR DESIGNATION(S)	
2. COUNTY		88FR0013	
3. LOCATION OF NEGATIVES		5. OTHER NAME(S)	
6. SPECIFIC LEGAL LOCATION TOWNSHIP _____ RANGE _____ SECTION _____ IF CITY OR TOWN, STREET ADDRESS 429 Cedar Street		16. THEMATIC CATEGORY	28. NO. OF STORIES 1 1/2
7. CITY OR TOWN IF RURAL, VICINITY		17. DATE(S) OR PERIOD	29. BASEMENT YES (x) NO ()
8. DESCRIPTION OF LOCATION		18. STYLE OR DESIGN	30. FOUNDATION MATERIAL stone
		19. ARCHITECT OR ENGINEER	31. WALL CONSTRUCTION brick
		20. CONTRACTOR OR BUILDER	32. ROOF TYPE & MATERIAL gable
		21. ORIGINAL USE, IF APPARENT residence	33. NO. OF BAYS FRONT 4 SIDE irre
		22. PRESENT USE residence	34. WALL TREATMENT
		23. OWNERSHIP PUBLIC () PRIVATE (x)	35. PLAN SHAPE
		24. OWNER'S NAME AND ADDRESS IF KNOWN	36. CHANGES ADDITION() (EXPLAIN IN ALTERED () NO.42) MOVED ()
9. COORDINATES UTM LAT _____ LONG _____		25. OPEN TO PUBLIC YES () NO (x)	37. CONDITION INTERIOR _____ EXTERIOR _____
10. SITE () BUILDING ()	STRUCTURE () OBJECT ()	26. LOCAL CONTACT PERSON OR ORGANIZATION	38. PRESERVATION UNDERWAY YES () NO ()
11. ON NATIONAL REGISTER YES () NO ()	12. IS IT ELIGIBLE YES () NO ()	27. OTHER SURVEY IN WHICH INCLUDED	39. ENDANGERED BY WHAT YES () NO ()
13. PART OF ESTAB. DISTRICT YES () NO ()	14. DISTRICT POTENTIAL YES () NO ()		40. VISIBLE FROM PUBLIC ROAD YES () NO ()
15. NAME OF ESTABLISHED DISTRICT			41. DISTANCE FORM AND FRONTAGE ON ROAD
42. FURTHER DESCRIPTION OF IMPORTANT FEATURES		PHOTO MUST BE PROVIDED	
43. HISTORY AND SIGNIFICANCE			
44. DESCRIPTION OF ENVIRONMENT AND OUTBUILDINGS			
45. SOURCES OF INFORMATION		46. PREPARED BY M. Stiritz	
		47. ORGANIZATION	
RETURN THIS FORM WHEN COMPLETED TO: OFFICE OF HISTORIC PRESERVATION IF ADDITIONAL SPACE IS NEEDED, ATTACH SEPARATE SHEET(S) TO THIS FORM		48. DATE	49. REVISION DATE(S)
P.O. BOX 176 JEFFERSON CITY, MISSOURI 65102		7/88	



MISSOURI OFFICE OF HISTORIC PRESERVATION

ARCHITECTURAL/HISTORIC INVENTORY SURVEY FORM

1. NO.		4. PRESENT LOCAL NAME(S) OR DESIGNATION(S)	
2. COUNTY		5. OTHER NAME(S)	
3. LOCATION OF NEGATIVES			
6. SPECIFIC LEGAL LOCATION TOWNSHIP _____ RANGE _____ SECTION _____ IF CITY OR TOWN, STREET ADDRESS		16. THEMATIC CATEGORY	28. NO. OF STORIES 1 1/2
409 DuBois		17. DATE(S) OR PERIOD C 1860	29. BASEMENT YES(x) NO ()
7. CITY OR TOWN IF RURAL, VICINITY		18. STYLE OR DESIGN	30. FOUNDATION MATERIAL concrete faced limestone
8. DESCRIPTION OF LOCATION		19. ARCHITECT OR ENGINEER	31. WALL CONSTRUCTION brick
		20. CONTRACTOR OR BUILDER	32. ROOF TYPE & MATERIAL gable/metal
		21. ORIGINAL USE, IF APPARENT residential	33. NO. OF BAYS FRONT 2 SIDE 1
		22. PRESENT USE residential	34. WALL TREATMENT asbestos siding
		23. OWNERSHIP PUBLIC () PRIVATE (x)	35. PLAN SHAPE irreg.
24. OWNER'S NAME AND ADDRESS IF KNOWN		36. CHANGES ADDITION() (EXPLAIN IN ALTERED () NO.42) MOVED ()	
25. OPEN TO PUBLIC YES() NO (x)		37. CONDITION INTERIOR EXTERIOR good	
26. LOCAL CONTACT PERSON OR ORGANIZATION		38. PRESERVATION UNDERWAY YES() NO(x)	
27. OTHER SURVEY IN WHICH INCLUDED		39. ENDANGERED BY WHAT YES() NO(x)	
9. COORDINATES UTM LAT _____ LONG _____		40. VISIBLE FROM PUBLIC ROAD YES(x) NO()	
10. SITE() BUILDING() STRUCTURE() OBJECT()		41. DISTANCE FROM AND FRONTAGE ON ROAD set back 10'	
11. ON NATIONAL REGISTER YES(x) NO()		42. FURTHER DESCRIPTION OF IMPORTANT FEATURES Brick bldg.altered by asbestos siding.Central chimney.Interior contains pedimented woodwork.Most windows 1/1 double hung.	
12. IS IT ELIGIBLE YES() NO()			
13. PART OF ESTAB. DISTRICT YES(x) NO()			
14. DISTRICT POTENTIAL YES() NO()			
15. NAME OF ESTABLISHED DISTRICT			
43. HISTORY AND SIGNIFICANCE Ordinal owner/builder named Koch of German ancestry per family member Paul Thurmer.		PHOTO MUST BE PROVIDED	
44. DESCRIPTION OF ENVIRONMENT AND OUTBUILDINGS 1926 Sanborn map shows 1st addn. on S. elev. Addn.entry on main bldg. Only bldg. entries visible.			
45. SOURCES OF INFORMATION 1926 Sanborn Map, Paul Thurmer, Koch family relation; 242 Rand, Wash. MO		46. PREPARED BY M. Jones	
RETURN THIS FORM WHEN COMPLETED TO: OFFICE OF HISTORIC PRESERVATION IF ADDITIONAL SPACE IS NEEDED, ATTACH SEPARATE SHEET(S) TO THIS FORM		47. ORGANIZATION	
P.O. BOX 176 JEFFERSON CITY, MISSOURI 65102		48. DATE 7/88	49. REVISION DATE(S)



MISSOURI OFFICE OF HISTORIC PRESERVATION

ARCHITECTURAL/HISTORIC INVENTORY SURVEY FORM

1. NO.		4. PRESENT LOCAL NAME(S) OR DESIGNATION(S)	
2. COUNTY		5. OTHER NAME(S)	
3. LOCATION OF NEGATIVES			

6. SPECIFIC LEGAL LOCATION TOWNSHIP RANGE SECTION IF CITY OR TOWN, STREET ADDRESS 410 DuBois	16. THEMATIC CATEGORY	28. NO. OF STORIES 1 1/2
	17. DATE(S) OR PERIOD C 1860	29. BASEMENT YES (X) NO ()
	18. STYLE OR DESIGN	30. FOUNDATION MATERIAL concrete faced limestone
	19. ARCHITECT OR ENGINEER	31. WALL CONSTRUCTION soft brick
7. CITY OR TOWN IF RURAL, VICINITY	20. CONTRACTOR OR BUILDER	32. ROOF TYPE & MATERIAL Gable/metal
8. DESCRIPTION OF LOCATION Within tract of land known as Stump's addition	21. ORIGINAL USE, IF APPARENT Residential	33. NO. OF BAYS 4 FRONT 2 SIDE
	22. PRESENT USE	34. WALL TREATMENT Wood siding
	23. OWNERSHIP PUBLIC () PRIVATE (X)	35. PLAN SHAPE rect.
	24. OWNER'S NAME AND ADDRESS IF KNOWN	36. CHANGES ADDITION (X) (EXPLAIN IN ALTERED () NO. 42) MOVED ()
9. COORDINATES UTM LAT LONG	25. OPEN TO PUBLIC YES () NO ()	37. CONDITION INTERIOR EXTERIOR good
10. SITE () STRUCTURE () BUILDING (X) OBJECT ()	26. LOCAL CONTACT PERSON OR ORGANIZATION	38. PRESERVATION YES () UNDERWAY NO (X)
11. ON NATIONAL YES () REGISTER NO (X)	27. OTHER SURVEY IN WHICH INCLUDED	39. ENDANGERED YES () BY WHAT NO (X)
12. IS IT YES () ELIGIBLE NO ()		40. VISIBLE FROM YES (X) PUBLIC ROAD NO ()
13. PART OF YES () ESTAB. DISTRICT NO (X)		41. DISTANCE FORM AND FRONTAGE ON ROAD setback
14. DISTRICT YES () POTENTIAL NO ()		
15. NAME OF ESTABLISHED DISTRICT		
42. FURTHER DESCRIPTION OF IMPORTANT FEATURES Side entry on S. blwy overhung by open frame porch windows 11, double hung, brick sills. Softlocal brick bldg. now covered by wodden siding		PHOTO MUST BE PROVIDED
43. HISTORY AND SIGNIFICANCE		
44. DESCRIPTION OF ENVIRONMENT AND OUTBUILDINGS 1st soft local brick out bldg. with 6/6 double hung windows, brick arch above		
45. SOURCES OF INFORMATION 1926 Sanborn Map		46. PREPARED BY Maureen Jones
		47. ORGANIZATION
RETURN THIS FORM WHEN COMPLETED TO: OFFICE OF HISTORIC PRESERVATION IF ADDITIONAL SPACE IS NEEDED, ATTACH P.O. BOX 176 SEPARATE SHEET(S) TO THIS FORM. JEFFERSON CITY, MISSOURI 65102		48. DATE 6/88
		49. REVISION DATE(S)



MISSOURI OFFICE OF HISTORIC PRESERVATION
ARCHITECTURAL/HISTORIC INVENTORY SURVEY FORM

1. NO.		4. PRESENT LOCAL NAME(S) OR DESIGNATION(S)	
2. COUNTY		5. OTHER NAME(S)	
3. LOCATION OF NEGATIVES			
6. SPECIFIC LEGAL LOCATION TOWNSHIP RANGE SECTION IF CITY OR TOWN, STREET ADDRESS 415DuBois		16. THEMATIC CATEGORY	28. NO.OF STORIES 2 1/2
7. CITY OR TOWN IF RURAL, VICINITY		17. DATE(S) OR PERIOD C 1900	29. BASEMENT YES(<input checked="" type="checkbox"/>) NO()
8. DESCRIPTION OF LOCATION		18. STYLE OR DESIGN	30. FOUNDATION MATERIAL limestone
		19. ARCHITECT OR ENGINEER	31. WALL CONSTRUCTION frame
		20. CONTRACTOR OR BUILDER	32. ROOF TYPE & MATERIAL gable/asphalt shingle
		21. ORIGINAL USE, IF APPARENT residential	33. NO. OF BAYS FRONT 2 SIDE 2
		22. PRESENT USE residential	34. WALL TREATMENT wood lapsiding
		23. OWNERSHIP PUBLIC () PRIVATE (<input checked="" type="checkbox"/>)	35. PLAN SHAPE irreg
		24. OWNER'S NAME AND ADDRESS IF KNOWN	36. CHANGES ADDITION() (EXPLAIN IN ALTERED () NO.42) MOVED ()
9. COORDINATES UTM LAT LONG		25. OPEN TO PUBLIC YES() NO (<input checked="" type="checkbox"/>)	37. CONDITION INTERIOR EXTERIOR good
10. SITE() STRUCTURE() BUILDING() OBJECT()		26. LOCAL CONTACT PERSON OR ORGANIZATION	38. PRESERVATION YES() UNDERWAY NO(<input checked="" type="checkbox"/>)
11. ON NATIONAL YES() REGISTER NO()	12. IS IT YES() ELIGIBLE NO()	27. OTHER SURVEY IN WHICH INCLUDED	39. ENDANGERED YES(<input checked="" type="checkbox"/>) BY WHAT NO()
13. PART OF YES() ESTAB. DISTRICT NO()	14. DISTRICT YES() POTENTIAL NO()		40. VISIBLE FROM YES(<input checked="" type="checkbox"/>) PUBLIC ROAD NO()
15. NAME OF ESTABLISHED DISTRICT			41. DISTANCE FORM AND FRONTAGE ON ROAD setback 15'
42. FURTHER DESCRIPTION OF IMPORTANT FEATURES Dressed limestone foundation. Open frame porch with hipped roof overhangs facade entry. Window 1/1 double hung projecting eaves. Central chimney.		PHOTO MUST BE PROVIDED	
43. HISTORY AND SIGNIFICANCE Appears on the 1908Sanborn Map			
44. DESCRIPTION OF ENVIRONMENT AND OUTBUILDINGS			
45. SOURCES OF INFORMATION 1926Sanborn Map		46. PREPARED BY M. Jones	
		47. ORGANIZATION	
RETURN THIS FORM WHEN COMPLETED TO: OFFICE OF HISTORIC PRESERVATION IF ADDITIONAL SPACE IS NEEDED, ATTACH P.O. BOX 176 SEPARATE SHEET(S) TO THIS FORM JEFFERSON CITY, MISSOURI 65102		48. DATE 6/88	49. REVISION DATE(S)



MISSOURI OFFICE OF HISTORIC PRESERVATION
ARCHITECTURAL/HISTORIC INVENTORY SURVEY FORM

FR-AS-002-170

10-5-22-01-008-046-000

1. NO.	4. PRESENT LOCAL NAME(S) OR DESIGNATION(S) Edward D. Jones Company	
2. COUNTY Franklin	5. OTHER NAME(S) Ernst Building	
3. LOCATION OF NEGATIVES	89FR0005	
6. SPECIFIC LEGAL LOCATION TOWNSHIP 44 RANGE 1W SECTION 22 IF CITY OR TOWN, STREET ADDRESS 101-105 Elm Street	16. THEMATIC CATEGORY	28. NO. OF STORIES 3
	17. DATE(S) OR PERIOD	29. BASEMENT YES(x) NO()
7. CITY OR TOWN IF RURAL, VICINITY Washington, Missouri	18. STYLE OR DESIGN	30. FOUNDATION MATERIAL Stone
	19. ARCHITECT OR ENGINEER	31. WALL CONSTRUCTION Brick
8. DESCRIPTION OF LOCATION	20. CONTRACTOR OR BUILDER	32. ROOF TYPE & MATERIAL Flat
	21. ORIGINAL USE, IF APPARENT commercial/residential	33. NO. OF BAYS FRONT 6 SIDE 7
9. COORDINATES UTM LAT LONG	22. PRESENT USE Commercial	34. WALL TREATMENT Brick
	23. OWNERSHIP PUBLIC() PRIVATE(x)	35. PLAN SHAPE
10. SITE() STRUCTURE() BUILDING() OBJECT()	24. OWNER'S NAME AND ADDRESS IF KNOWN	36. CHANGES ADDITION() (EXPLAIN IN ALTERED(x) NO.42) MOVED()
	25. OPEN TO PUBLIC YES(x) NO()	37. CONDITION INTERIOR EXTERIOR
11. ON NATIONAL REGISTER YES(x) NO()	26. LOCAL CONTACT PERSON OR ORGANIZATION	38. PRESERVATION UNDERWAY YES() NO(x)
12. IS IT ELIGIBLE YES() NO()		39. ENDANGERED BY WHAT YES() NO()
13. PART OF ESTAB. DISTRICT YES(x) NO()	27. OTHER SURVEY IN WHICH INCLUDED	40. VISIBLE FROM PUBLIC ROAD YES() NO()
14. DISTRICT POTENTIAL YES() NO()		41. DISTANCE FORM AND FRONTAGE ON ROAD
15. NAME OF ESTABLISHED DISTRICT Downtown Washington H. D.		
42. FURTHER DESCRIPTION OF IMPORTANT FEATURES Trimmed with white terra cotta. The varigated brick facade was added in the late 1920's after construction of the south half of		PHOTO MUST BE PROVIDED
43. HISTORY AND SIGNIFICANCE Only the north half of the building (25 feet) 101 Elm appears on the 1898 Sandborn. The 66' x 66' lot was owned 1880-1921 by Wm. Laumann who coame from Germany in 1857. He operated a boot and shoes business 1866-1910.		
44. DESCRIPTION OF ENVIRONMENT AND OUTBUILDINGS		
45. SOURCES OF INFORMATION Tax assessment books H. G. Kiel, Centennial Biographical Directory 199 Census		46. PREPARED BY Mimi Stiritz
		47. ORGANIZATION
RETURN THIS FORM WHEN COMPLETED TO: OFFICE OF HISTORIC PRESERVATION IF ADDITIONAL SPACE IS NEEDED, ATTACH SEPARATE SHEET(S) TO THIS FORM		48. DATE
		49. REVISION DATE(S)



MISSOURI OFFICE OF HISTORIC PRESERVATION

ARCHITECTURAL/HISTORIC INVENTORY SURVEY FORM

FR-AS-002-171

10-5-22-01-008-100-000

1. NO.		4. PRESENT LOCAL NAME(S) OR DESIGNATION(S) Granny's Attic and Cowan's Restaurant	
2. COUNTY Franklin		5. OTHER NAME(S)	
3. LOCATION OF NEGATIVES		89FR0006	
6. SPECIFIC LEGAL LOCATION TOWNSHIP 44 RANGE 1 SECTION 22 IF CITY OR TOWN, STREET ADDRESS 106 Elm Street		16. THEMATIC CATEGORY	28. NO. OF STORIES 2
7. CITY OR TOWN IF RURAL, VICINITY		17. DATE(S) OR PERIOD Built 1891	29. BASEMENT YES (x) NO ()
8. DESCRIPTION OF LOCATION		18. STYLE OR DESIGN	30. FOUNDATION MATERIAL
9. COORDINATES UTM LAT LONG		19. ARCHITECT OR ENGINEER	31. WALL CONSTRUCTION Brick
10. SITE () STRUCTURE () BUILDING () OBJECT ()		20. CONTRACTOR OR BUILDER	32. ROOF TYPE & MATERIAL
11. ON NATIONAL REGISTER YES () NO ()		21. ORIGINAL USE, IF APPARENT Commercial	33. NO. OF BAYS FRONT 8 SIDE
12. IS IT ELIGIBLE YES () NO ()		22. PRESENT USE Commercial	34. WALL TREATMENT Brick
13. PART OF ESTAB. DISTRICT YES () NO ()		23. OWNERSHIP PUBLIC () PRIVATE (x)	35. PLAN SHAPE
14. DISTRICT POTENTIAL YES () NO ()		24. OWNER'S NAME AND ADDRESS IF KNOWN	36. CHANGES ADDITION () (EXPLAIN IN ALTERED (x) NO. 42) MOVED ()
15. NAME OF ESTABLISHED DISTRICT Bountown Washington H. D.		25. OPEN TO PUBLIC YES (x) NO ()	37. CONDITION INTERIOR EXTERIOR
42. FURTHER DESCRIPTION OF IMPORTANT FEATURES Unusual cornice treatment of cylindrical brick denticulation. Construction date "1891" in carved brick located over centri-bay door.		26. LOCAL CONTACT PERSON OR ORGANIZATION	38. PRESERVATION UNDERWAY YES () NO (x)
43. HISTORY AND SIGNIFICANCE 1893 Sanborn map indicates the north half of the bldg. used as a dining room, the south half as a "sample room" and the rear (east) portion as a kitchen. Interior doorway connects the dining room to the Commercial Hotel Office adjacent to the north.		27. OTHER SURVEY IN WHICH INCLUDED	39. ENDANGERED BY WHAT YES () NO (x)
44. DESCRIPTION OF ENVIRONMENT AND OUTBUILDINGS		40. VISIBLE FROM PUBLIC ROAD YES (x) NO ()	
45. SOURCES OF INFORMATION		41. DISTANCE FORM AND FRONTAGE ON ROAD	
46. PREPARED BY M. Stiritz		47. ORGANIZATION	
RETURN THIS FORM WHEN COMPLETED TO: OFFICE OF HISTORIC PRESERVATION IF ADDITIONAL SPACE IS NEEDED, ATTACH SEPARATE SHEET(S) TO THIS FORM		48. DATE 11/87	
P.O. BOX 176 JEFFERSON CITY, MISSOURI 65102		49. REVISION DATE(S)	

106 Elm Street
Washington, MO

42. (Continued)

First story has been altered by Shea Hinz, and windows in south four bays and by new multi-pane glazing and pedimented doorway in north bays.



MISSOURI OFFICE OF HISTORIC PRESERVATION

ARCHITECTURAL/HISTORIC INVENTORY SURVEY FORM

FR-AS-002-172

10-5-22-01-008-47-000

1. NO.		4. PRESENT LOCAL NAME(S) OR DESIGNATION(S) Altemueller's Jewellery	
2. COUNTY Franklin		5. OTHER NAME(S) 87 FROO16	
3. LOCATION OF NEGATIVES			
6. SPECIFIC LEGAL LOCATION TOWNSHIP 44 RANGE 1W SECTION 22 IF CITY OR TOWN, STREET ADDRESS 107 Elm Street		16. THEMATIC CATEGORY	28. NO. OF STORIES 2
7. CITY OR TOWN IF RURAL, VICINITY		17. DATE(S) OR PERIOD Built 1892	29. BASEMENT YES (X) NO ()
8. DESCRIPTION OF LOCATION		18. STYLE OR DESIGN	30. FOUNDATION MATERIAL Stone
		19. ARCHITECT OR ENGINEER	31. WALL CONSTRUCTION Brick
		20. CONTRACTOR OR BUILDER	32. ROOF TYPE & MATERIAL Flat
		21. ORIGINAL USE, IF APPARENT Commercial/residential	33. NO. OF BAYS FRONT 3 SIDE
		22. PRESENT USE Commercial	34. WALL TREATMENT Brick
		23. OWNERSHIP PUBLIC () PRIVATE (X)	35. PLAN SHAPE
		24. OWNER'S NAME AND ADDRESS IF KNOWN	36. CHANGES ADDITION () (EXPLAIN IN ALTERED (X) NO. 42) MOVED ()
9. COORDINATES UTM LAT LONG		25. OPEN TO PUBLIC YES (X) NO ()	37. CONDITION INTERIOR EXTERIOR
10. SITE () STRUCTURE () BUILDING () OBJECT ()		26. LOCAL CONTACT PERSON OR ORGANIZATION	38. PRESERVATION UNDERWAY YES () NO (X)
11. ON NATIONAL YES () REGISTER NO ()	12. IS IT YES () ELIGIBLE NO ()	27. OTHER SURVEY IN WHICH INCLUDED	39. ENDANGERED YES () BY WHAT NO (X)
13. PART OF YES () ESTAB. DISTRICT NO ()	14. DISTRICT YES () POTENTIAL NO ()		40. VISIBLE FROM YES () PUBLIC ROAD NO ()
15. NAME OF ESTABLISHED DISTRICT			41. DISTANCE FORM AND FRONTAGE ON ROAD Adjacent to sidewalk
42. FURTHER DESCRIPTION OF IMPORTANT FEATURES First story has been refaced.		PHOTO MUST BE PROVIDED	
43. HISTORY AND SIGNIFICANCE Appears on the 1898 Sanborn. Stands on the 66'x66' south plat lot 1 owned in 1880 by Hy Trentmann who emigrated in 1857 from Germany. Established boots and shoe business in 1872. Built as house and store in 1892.			
44. DESCRIPTION OF ENVIRONMENT AND OUTBUILDINGS			
45. SOURCES OF INFORMATION 1880 tax assessment book 1900 Censes Washington Journal 13 Dec. 1895		46. PREPARED BY M. Stiritz	
RETURN THIS FORM WHEN COMPLETED TO: OFFICE OF HISTORIC PRESERVATION IF ADDITIONAL SPACE IS NEEDED, ATTACH SEPARATE SHEET(S) TO THIS FORM		47. ORGANIZATION	
P.O. BOX 176 JEFFERSON CITY, MISSOURI 65102		48. DATE 11/87	49. REVISION DATE(S)



MISSOURI OFFICE OF HISTORIC PRESERVATION

ARCHITECTURAL/HISTORIC INVENTORY SURVEY FORM

 FR-AS-002-173
 10-5-22-01-008-47-000

1. NO.		4. PRESENT LOCAL NAME(S) OR DESIGNATION(S) Altemueller's Jewelry <i>not entered</i>	
2. COUNTY Franklin		5. OTHER NAME(S)	
3. LOCATION OF NEGATIVES			

6. SPECIFIC LEGAL LOCATION TOWNSHIP 44 RANGE 1W SECTION 2 IF CITY OR TOWN, STREET ADDRESS 109 Elm Street	16. THEMATIC CATEGORY	28. NO. OF STORIES 1
	17. DATE(S) OR PERIOD Circa 1980	29. BASEMENT YES(<input checked="" type="checkbox"/>) NO(<input type="checkbox"/>)
	18. STYLE OR DESIGN	30. FOUNDATION MATERIAL
	19. ARCHITECT OR ENGINEER	31. WALL CONSTRUCTION
7. CITY OR TOWN IF RURAL, VICINITY	20. CONTRACTOR OR BUILDER	32. ROOF TYPE & MATERIAL Flat
	21. ORIGINAL USE, IF APPARENT Commercial	33. NO. OF BAYS FRONT 3 SIDE
	22. PRESENT USE Commercial	34. WALL TREATMENT
	23. OWNERSHIP PUBLIC(<input type="checkbox"/>) PRIVATE(<input checked="" type="checkbox"/>)	35. PLAN SHAPE
8. DESCRIPTION OF LOCATION	24. OWNER'S NAME AND ADDRESS IF KNOWN	36. CHANGES ADDITION(<input type="checkbox"/>) (EXPLAIN IN ALTERED NO. 42) MOVED(<input type="checkbox"/>)
	25. OPEN TO PUBLIC YES(<input checked="" type="checkbox"/>) NO(<input type="checkbox"/>)	37. CONDITION INTERIOR EXTERIOR
	26. LOCAL CONTACT PERSON OR ORGANIZATION	38. PRESERVATION UNDERWAY YES(<input type="checkbox"/>) NO(<input type="checkbox"/>)
	27. OTHER SURVEY IN WHICH INCLUDED	39. ENDANGERED BY WHAT YES(<input type="checkbox"/>) NO(<input type="checkbox"/>)
9. COORDINATES LAT LONG UTM		40. VISIBLE FROM PUBLIC ROAD YES(<input type="checkbox"/>) NO(<input type="checkbox"/>)
10. SITE(<input type="checkbox"/>) BUILDING(<input type="checkbox"/>) STRUCTURE(<input type="checkbox"/>) OBJECT(<input type="checkbox"/>)		41. DISTANCE FORM AND FRONTAGE ON ROAD
11. ON NATIONAL REGISTER YES(<input type="checkbox"/>) NO(<input type="checkbox"/>)	12. IS IT ELIGIBLE YES(<input type="checkbox"/>) NO(<input type="checkbox"/>)	
13. PART OF ESTAB. DISTRICT YES(<input type="checkbox"/>) NO(<input type="checkbox"/>)	14. DISTRICT POTENTIAL YES(<input type="checkbox"/>) NO(<input type="checkbox"/>)	
15. NAME OF ESTABLISHED DISTRICT		
42. FURTHER DESCRIPTION OF IMPORTANT FEATURES		PHOTO MUST BE PROVIDED
43. HISTORY AND SIGNIFICANCE		
44. DESCRIPTION OF ENVIRONMENT AND OUTBUILDINGS		
45. SOURCES OF INFORMATION		46. PREPARED BY M. Stiritz
		47. ORGANIZATION
RETURN THIS FORM WHEN COMPLETED TO: OFFICE OF HISTORIC PRESERVATION IF ADDITIONAL SPACE IS NEEDED, ATTACH SEPARATE SHEET(S) TO THIS FORM		48. DATE 11/87
		49. REVISION DATE(S)

 P.O. BOX 176
 JEFFERSON CITY, MISSOURI 65102

WASHINGTON
SERVICES 1988

Fine Gifts

Altenueller JEWELRY



MISSOURI OFFICE OF HISTORIC PRESERVATION

ARCHITECTURAL/HISTORIC INVENTORY SURVEY FORM

City Block No. 36
John F. Mense's Addn.

FR-AS-002-174

10-5-01-008-110-000

1. NO.		4. PRESENT LOCAL NAME(S) OR DESIGNATION(S) <u>Washington Savings and Loan</u>	
2. COUNTY <u>Franklin</u>		5. OTHER NAME(S)	
3. LOCATION OF NEGATIVES		<u>89FR0007</u>	
6. SPECIFIC LEGAL LOCATION TOWNSHIP <u>44</u> RANGE <u>1W</u> SECTION <u>22</u> IF CITY OR TOWN, STREET ADDRESS <u>113-115 Elm Street</u>		16. THEMATIC CATEGORY	28. NO. OF STORIES <u>2</u>
7. CITY OR TOWN IF RURAL, VICINITY		17. DATE(S) OR PERIOD	29. BASEMENT YES(<input checked="" type="checkbox"/>) NO(<input type="checkbox"/>)
8. DESCRIPTION OF LOCATION		18. STYLE OR DESIGN	30. FOUNDATION MATERIAL
9. COORDINATES UTM LAT LONG		19. ARCHITECT OR ENGINEER	31. WALL CONSTRUCTION <u>brick-1st/Frame-2nd</u>
10. SITE() BUILDING() STRUCTURE() OBJECT()		20. CONTRACTOR OR BUILDER	32. ROOF TYPE & MATERIAL <u>Flat</u>
11. ON NATIONAL REGISTER YES() NO()	12. IS IT ELIGIBLE YES() NO()	21. ORIGINAL USE, IF APPARENT <u>Commercial</u>	33. NO. OF BAYS FRONT <u>5</u> SIDE
13. PART OF ESTAB. DISTRICT YES() NO()	14. DISTRICT POTENTIAL YES() NO()	22. PRESENT USE <u>Commercial</u>	34. WALL TREATMENT <u>Brick/galvin. steel</u>
15. NAME OF ESTABLISHED DISTRICT <u>Downtown Washington H. D.</u>		23. OWNERSHIP PUBLIC () PRIVATE (<input checked="" type="checkbox"/>)	35. PLAN SHAPE <u>Rectangle</u>
42. FURTHER DESCRIPTION OF IMPORTANT FEATURES <u>The 1898 Sanborn Map shows a one story bldg. on the site occupied by a tailor, book shop and as an office. The frame second</u>		24. OWNER'S NAME AND ADDRESS IF KNOWN	36. CHANGES ADDITION() (EXPLAIN IN ALTERED NO. 42) MOVED ()
43. HISTORY AND SIGNIFICANCE <u>Lot owned 1895-1900 by Julia Beckmann who operated a book and stationery business 1885-95. The Misses Trentmann took over the business in 1895. By 1909, John Altemueller, jeweler, owned the parcel.</u>		25. OPEN TO PUBLIC YES(<input checked="" type="checkbox"/>) NO()	37. CONDITION INTERIOR EXTERIOR
44. DESCRIPTION OF ENVIRONMENT AND OUTBUILDINGS <u>Tax assessment books</u> <u>Washington Journal 13 Dec. 1895</u>		26. LOCAL CONTACT PERSON OR ORGANIZATION	38. PRESERVATION UNDERWAY YES() NO(<input checked="" type="checkbox"/>)
45. SOURCES OF INFORMATION		27. OTHER SURVEY IN WHICH INCLUDED	39. ENDANGERED BY WHAT YES() NO(<input checked="" type="checkbox"/>)
RETURN THIS FORM WHEN COMPLETED TO: OFFICE OF HISTORIC PRESERVATION IF ADDITIONAL SPACE IS NEEDED, ATTACH SEPARATE SHEET(S) TO THIS FORM		46. PREPARED BY <u>M. Stirtz</u>	40. VISIBLE FROM PUBLIC ROAD YES(<input checked="" type="checkbox"/>) NO()
		47. ORGANIZATION	41. DISTANCE FROM AND FRONTAGE ON ROAD <u>Adjacent to sidewalk</u>
		48. DATE <u>11/87</u>	49. REVISION DATE(S)

PHOTO MUST
BE PROVIDED

113-115 Elm Street
Washington, MO

42. (Continued)

story facade is sheathed with an ornamental galvanized steel front illustrated in a Mesker 7 Bro. (St. Louis) catalogue, the front design won a Gold Medal at the 1904 St. Louis world Fair. Mesker Steel brick siding covers side elevations.



WASHINGTON
STANDARD

Fine Gifts



MISSOURI OFFICE OF HISTORIC PRESERVATION

ARCHITECTURAL/HISTORIC INVENTORY SURVEY FORM

FR-AS-002-175
10-5-22-01-008-109-000

1. NO.	4. PRESENT LOCAL NAME(S) OR DESIGNATION(S) Cowan's Restaurant
2. COUNTY Franklin	5. OTHER NAME(S) Mealer's Cafe
3. LOCATION OF NEGATIVES	

89F R0008

6. SPECIFIC LEGAL LOCATION TOWNSHIP 44 RANGE 1W SECTION 22 IF CITY OR TOWN, STREET ADDRESS 114 Elm	16. THEMATIC CATEGORY	28. NO. OF STORIES 2
7. CITY OR TOWN IF RURAL, VICINITY	17. DATE(S) OR PERIOD	29. BASEMENT YES(X) NO()
8. DESCRIPTION OF LOCATION	18. STYLE OR DESIGN	30. FOUNDATION MATERIAL Stone
	19. ARCHITECT OR ENGINEER	31. WALL CONSTRUCTION Brick
	20. CONTRACTOR OR BUILDER	32. ROOF TYPE & MATERIAL
	21. ORIGINAL USE, IF APPARENT Commercial/residential	33. NO. OF BAYS FRONT 6 SIDE
	22. PRESENT USE Commercial/residential	34. WALL TREATMENT Brick
	23. OWNERSHIP PUBLIC () PRIVATE ()	35. PLAN SHAPE Rectangle
	24. OWNER'S NAME AND ADDRESS IF KNOWN	36. CHANGES ADDITION() (EXPLAIN IN ALTERED NO.42) MOVED ()
9. COORDINATES UTM LAT LONG	25. OPEN TO PUBLIC YES() NO ()	37. CONDITION INTERIOR EXTERIOR
10. SITE() BUILDING() STRUCTURE() OBJECT()	26. LOCAL CONTACT PERSON OR ORGANIZATION	38. PRESERVATION UNDERWAY YES() NO(X)
11. ON NATIONAL REGISTER YES() NO()	27. OTHER SURVEY IN WHICH INCLUDED	39. ENDANGERED BY WHAT YES() NO(X)
12. IS IT ELIGIBLE YES() NO()		40. VISIBLE FROM PUBLIC ROAD YES(X) NO()
13. PART OF ESTAB. DISTRICT YES() NO()		41. DISTANCE FORM AND FRONTAGE ON ROAD
14. DISTRICT POTENTIAL YES() NO()		
15. NAME OF ESTABLISHED DISTRICT Downtown Washington H. D.		

42. FURTHER DESCRIPTION OF IMPORTANT FEATURES
First story has been refaced.

PHOTO MUST
BE PROVIDED

43. HISTORY AND SIGNIFICANCE Tax records indicate the parcel was owned by C.H. Kahmann in 1880 and by Geo. H. Kahmann 189a5-1900. In 1909 Elijah Zumwalt owned the lot. Photo in Washington Missourian identifies the bldg. as Dickbrader's Hardware which opened in 1890. Appears on 1893 Sanborn Map as hardware and tin shop.

44. DESCRIPTION OF ENVIRONMENT AND OUTBUILDINGS

45. SOURCES OF INFORMATION Tax assessment Books Washington Missourian	46. PREPARED BY M. Stiritz
	47. ORGANIZATION

RETURN THIS FORM WHEN COMPLETED TO: OFFICE OF HISTORIC PRESERVATION
IF ADDITIONAL SPACE IS NEEDED, ATTACH SEPARATE SHEET(S) TO THIS FORM
P.O. BOX 176
JEFFERSON CITY, MISSOURI 65102

48. DATE 11/87
49. REVISION DATE(S)



MISSOURI OFFICE OF HISTORIC PRESERVATION

ARCHITECTURAL/HISTORIC INVENTORY SURVEY FORM

FR-AS-002-176

10-5-22-01-008-108-000

1. NO.	4. PRESENT LOCAL NAME(S) OR DESIGNATION(S) Schmidle & Rombach Bakery	
2. COUNTY Franklin	5. OTHER NAME(S) Miller's Dress shop	
3. LOCATION OF NEGATIVES	89FR0009	
6. SPECIFIC LEGAL LOCATION TOWNSHIP 44 RANGE 1W SECTION 22 IF CITY OR TOWN, STREET ADDRESS 120 Elm Street	16. THEMATIC CATEGORY	28. NO. OF STORIES 2 1/2
7. CITY OR TOWN IF RURAL, VICINITY	17. DATE(S) OR PERIOD built 1868	29. BASEMENT YES () NO ()
8. DESCRIPTION OF LOCATION	18. STYLE OR DESIGN	30. FOUNDATION MATERIAL Stone
	19. ARCHITECT OR ENGINEER	31. WALL CONSTRUCTION Brick
	20. CONTRACTOR OR BUILDER	32. ROOF TYPE & MATERIAL Gable
	21. ORIGINAL USE, IF APPARENT Commercial/residential	33. NO. OF BAYS FRONT 6 SIDE 4
	22. PRESENT USE Commercial	34. WALL TREATMENT Brick
	23. OWNERSHIP PUBLIC () PRIVATE (x)	35. PLAN SHAPE rectangle
	24. OWNER'S NAME AND ADDRESS IF KNOWN	36. CHANGES ADDITION () (EXPLAIN IN ALTERED (x) NO. 42) MOVED ()
9. COORDINATES UTM LAT LONG	25. OPEN TO PUBLIC YES (x) NO ()	37. CONDITION INTERIOR EXTERIOR
10. SITE () STRUCTURE () BUILDING () OBJECT ()	26. LOCAL CONTACT PERSON OR ORGANIZATION	38. PRESERVATION YES () UNDERWAY NO (x)
11. ON NATIONAL REGISTER YES (x) NO ()	27. OTHER SURVEY IN WHICH INCLUDED	39. ENDANGERED YES () BY WHAT NO (x)
12. IS IT YES () ELIGIBLE NO ()		40. VISIBLE FROM YES (x) PUBLIC ROAD NO ()
13. PART OF YES (x) ESTAB. DISTRICT NO ()		41. DISTANCE FORM AND FRONTAGE ON ROAD
14. DISTRICT YES () POTENTIAL NO ()		
15. NAME OF ESTABLISHED DISTRICT Downtown Washington H. D.		
42. FURTHER DESCRIPTION OF IMPORTANT FEATURES On the north and south parapeted gable-ends are old iron nujbers "18" and "68", presumably the date of construction. The filigree iron balcony railing is identical to one published		PHOTO MUST BE PROVIDED
43. HISTORY AND SIGNIFICANCE Appears on 1869 Bird's Eye View; In 1889, German born bakers Julius Rombach and Paul Schmidle bought the building from Geo. H. Kuhmann for \$3,400 and operated a bakery threr until 1902. Schmidle continued the bakery until about 1920. (Both men emigrated in 1883) The north part of the bldg.		
44. DESCRIPTION OF ENVIRONMENT AND OUTBUILDINGS		
45. SOURCES OF INFORMATION OBSERVER 8-9-1889 H.G. Kiel, Centennial Biographical Dictionary 1900 Censes		46. PREPARED BY M. Stiritz
RETURN THIS FORM WHEN COMPLETED TO: OFFICE OF HISTORIC PRESERVATION IF ADDITIONAL SPACE IS NEEDED, ATTACH SEPARATE SHEET(S) TO THIS FORM		47. ORGANIZATION
P.O. BOX 176 JEFFERSON CITY, MISSOURI 65102		48. DATE 11/87
		49. REVISION DATE(S)

120 Elm Street
Washington, MO

42. (Continued)

in an early catalogue of McMurray, Smith and Judge, St. Louis manufacturers of architectural iron. New store front windows have been installed.

43. (Continued)

was occupied by barber Louis Flake in the 1880's -90's.





MISSOURI OFFICE OF HISTORIC PRESERVATION
ARCHITECTURAL/HISTORIC INVENTORY SURVEY FORM 10-5-22-01-008-111-000

1. NO.	4. PRESENT LOCAL NAME(S) OR DESIGNATION(S) Otto & Company furniture Store
2. COUNTY Franklin	5. OTHER NAME(S) A. & J.B. Kahmann
3. LOCATION OF NEGATIVES	

89FR0010

6. SPECIFIC LEGAL LOCATION TOWNSHIP 14 RANGE 1W SECTION 22 IF CITY OR TOWN, STREET ADDRESS 127 Elm Street	16. THEMATIC CATEGORY	28. NO. OF STORIES 3
	17. DATE(S) OR PERIOD Built 1895	29. BASEMENT YES(X) NO ()
7. CITY OR TOWN IF RURAL, VICINITY	18. STYLE OR DESIGN Romanesque Revival	30. FOUNDATION MATERIAL Stone
8. DESCRIPTION OF LOCATION	19. ARCHITECT OR ENGINEER	31. WALL CONSTRUCTION Brick
	20. CONTRACTOR OR BUILDER	32. ROOF TYPE & MATERIAL Low pitched
	21. ORIGINAL USE, IF APPARENT Commercial	33. NO. OF BAYS FRONT 5 SIDE 4
	22. PRESENT USE Commercial	34. WALL TREATMENT Brick
9. COORDINATES UTM LAT LONG	23. OWNERSHIP PUBLIC () PRIVATE (X)	35. PLAN SHAPE
10. SITE () BUILDING (X)	24. OWNER'S NAME AND ADDRESS IF KNOWN	36. CHANGES ADDITION () (EXPLAIN IN ALTERED () NO. 42) MOVED ()
11. ON NATIONAL REGISTER YES (X) NO ()	25. OPEN TO PUBLIC YES (X) NO ()	37. CONDITION INTERIOR EXTERIOR
12. IS IT ELIGIBLE YES (X) NO ()	26. LOCAL CONTACT PERSON OR ORGANIZATION	38. PRESERVATION UNDERWAY YES () NO (X)
13. PART OF ESTAB. DISTRICT YES (X) NO ()	27. OTHER SURVEY IN WHICH INCLUDED	39. ENDANGERED BY WHAT YES () NO (X)
14. DISTRICT POTENTIAL YES (X) NO ()		40. VISIBLE FROM PUBLIC ROAD YES () NO (X)
15. NAME OF ESTABLISHED DISTRICT Downtown Washington H. D.		41. DISTANCE FORM AND FRONTAGE ON ROAD

42. FURTHER DESCRIPTION OF IMPORTANT FEATURES Unusually well pre-served building. inside and out. Interior cast iron columns allow open space for display. Five passenger	PHOTO MUST BE PROVIDED
---	---------------------------

43. HISTORY AND SIGNIFICANCE 1895 Journal states building just completed for A. & J.B. Kahmann, general merchandise. 1895 Post reports Otto & Co (furniture) has rented the Kahmann Bldg. and will move in. 1898 Post reported Geo. H. Otto et al bought the property from Minnie Kahmann. Wilke attributes National Panic of

44. DESCRIPTION OF ENVIRONMENT AND OUTBUILDINGS

45. SOURCES OF INFORMATION Washington journal, 13 Dec. 1895 (photo) Die Washington Post 12-20-1895; 9-9-1898	46. PREPARED BY M. Stiritz
	47. ORGANIZATION

RETURN THIS FORM WHEN COMPLETED TO: OFFICE OF HISTORIC PRESERVATION IF ADDITIONAL SPACE IS NEEDED, ATTACH P.O. BOX 176 SEPARATE SHEET(S) TO THIS FORM JEFFERSON CITY, MISSOURI 65102	48. DATE 11/87	49. REVISION DATE(S)
--	-------------------	-------------------------

127 Elm Street
Washington, MO

42. (Continued)

Otis Hydraulic elevator.

43. (Continued)

1893 as cause of Kahmann's financial problems and need for loan from Otto to pay construction bills. Otto and Co. still conducts business today in the building.

45. (Continued)

Tax Assessment Books

Stanley Wilke, "Otto Family", The Missourian 25 Sept. 1985



MISSOURI OFFICE OF HISTORIC PRESERVATION

ARCHITECTURAL/HISTORIC INVENTORY SURVEY FORM

10-5-22-001-099-114-000

FR-AS-002-178

1. NO.		4. PRESENT LOCAL NAME(S) OR DESIGNATION(S)	
2. COUNTY <u>Franklin</u>		5. OTHER NAME(S)	
3. LOCATION OF NEGATIVES		<u>89FR0011</u>	
6. SPECIFIC LEGAL LOCATION TOWNSHIP <u>44</u> RANGE <u>1W</u> SECTION <u>22</u> IF CITY OR TOWN, STREET ADDRESS <u>200-08 Elm Street</u>		16. THEMATIC CATEGORY	28. NO. OF STORIES <u>2</u>
7. CITY OR TOWN IF RURAL, VICINITY		17. DATE(S) OR PERIOD <u>Circa 1885</u>	29. BASEMENT YES <input checked="" type="checkbox"/> NO <input type="checkbox"/>
8. DESCRIPTION OF LOCATION		18. STYLE OR DESIGN <u>Italianate</u>	30. FOUNDATION MATERIAL <u>Limestone</u>
9. COORDINATES UTM LAT LONG		19. ARCHITECT OR ENGINEER	31. WALL CONSTRUCTION <u>Masonry</u>
10. SITE <input type="checkbox"/> BUILDING <input checked="" type="checkbox"/> STRUCTURE <input type="checkbox"/> OBJECT <input type="checkbox"/>		20. CONTRACTOR OR BUILDER	32. ROOF TYPE & MATERIAL <u>Flat/comp.</u>
11. ON NATIONAL REGISTER YES <input checked="" type="checkbox"/> NO <input type="checkbox"/>		21. ORIGINAL USE, IF APPARENT <u>Commercial</u>	33. NO. OF BAYS FRONT <u>10</u> SIDE <u>5</u>
12. IS IT ELIGIBLE YES <input type="checkbox"/> NO <input type="checkbox"/>		22. PRESENT USE <u>Commercial</u>	34. WALL TREATMENT <u>Brick</u>
13. PART OF ESTAB. DISTRICT YES <input checked="" type="checkbox"/> NO <input type="checkbox"/>		23. OWNERSHIP PUBLIC <input type="checkbox"/> PRIVATE <input checked="" type="checkbox"/>	35. PLAN SHAPE <u>Rectangle</u>
14. DISTRICT POTENTIAL YES <input type="checkbox"/> NO <input type="checkbox"/>		24. OWNER'S NAME AND ADDRESS IF KNOWN	36. CHANGES ADDITION <input type="checkbox"/> (EXPLAIN IN ALTERED <input type="checkbox"/> NO. 42) MOVED <input type="checkbox"/>
15. NAME OF ESTABLISHED DISTRICT <u>Downtown Washington H.D.</u>		25. OPEN TO PUBLIC YES <input checked="" type="checkbox"/> NO <input type="checkbox"/>	37. CONDITION INTERIOR EXTERIOR <u>good</u>
16. FURTHER DESCRIPTION OF IMPORTANT FEATURES <u>Storefront has been altered; on corner paneling covers masonry. Bracketed wooden overhang above storefront. Pressed tin cornice</u>		26. LOCAL CONTACT PERSON OR ORGANIZATION	38. PRESERVATION UNDERWAY YES <input type="checkbox"/> NO <input checked="" type="checkbox"/>
17. HISTORY AND SIGNIFICANCE <u>Anton and John B. Kahmann General Store, in business 1879-1897; after death of brother, John in 1897, Anton continued the business until 1923.</u>		27. OTHER SURVEY IN WHICH INCLUDED	39. ENDANGERED BY WHAT YES <input type="checkbox"/> NO <input checked="" type="checkbox"/>
18. DESCRIPTION OF ENVIRONMENT AND OUTBUILDINGS <u>First masonry addition at rear Circa 1940.</u>		40. VISIBLE FROM PUBLIC ROAD YES <input checked="" type="checkbox"/> NO <input type="checkbox"/>	
19. SOURCES OF INFORMATION <u>Sanborn Map, 1893</u> <u>H.G. Kiel, Centennial Biography Directory of Fr. Co</u>		41. DISTANCE FROM AND FRONTAGE ON ROAD <u>Adjacent to sidewalk</u>	
20. RETURN THIS FORM WHEN COMPLETED TO: OFFICE OF HISTORIC PRESERVATION IF ADDITIONAL SPACE IS NEEDED, ATTACH SEPARATE SHEET(S) TO THIS FORM P.O. BOX 176 JEFFERSON CITY, MISSOURI 65102		42. PHOTO MUST BE PROVIDED <u>with tin brackets at corners.</u>	
21. PREPARED BY <u>Maureen Jones</u>		43. ORGANIZATION	
22. DATE <u>11/87</u>		44. REVISION DATE(S)	



MISSOURI OFFICE OF HISTORIC PRESERVATION

ARCHITECTURAL/HISTORIC INVENTORY SURVEY FORM

10-05-22-01-099-112-000

1. NO.		4. PRESENT LOCAL NAME(S) OR DESIGNATION(S) Schroeder Drugs	
2. COUNTY Franklin		5. OTHER NAME(S)	
3. LOCATION OF NEGATIVES			
6. SPECIFIC LEGAL LOCATION TOWNSHIP 4 RANGE 1W SECTION 22 IF CITY OR TOWN, STREET ADDRESS 201 Elm Street		16. THEMATIC CATEGORY	28. NO. OF STORIES 2
7. CITY OR TOWN IF RURAL, VICINITY		17. DATE(S) OR PERIOD 1945	29. BASEMENT YES() NO()
8. DESCRIPTION OF LOCATION		18. STYLE OR DESIGN Moderne	30. FOUNDATION MATERIAL Concrete
		19. ARCHITECT OR ENGINEER	31. WALL CONSTRUCTION Masonry
		20. CONTRACTOR OR BUILDER	32. ROOF TYPE & MATERIAL Flat/composition
		21. ORIGINAL USE, IF APPARENT Commercial	33. NO. OF BAYS FRONT 7 SIDE 7
		22. PRESENT USE Commercial	34. WALL TREATMENT Brick
		23. OWNERSHIP PUBLIC () PRIVATE ()	35. PLAN SHAPE Rectangle
		24. OWNER'S NAME AND ADDRESS IF KNOWN	36. CHANGES ADDITION() (EXPLAIN IN ALTERED * NO. 42) MOVED ()
9. COORDINATES UTM LAT LONG		25. OPEN TO PUBLIC YES() NO ()	37. CONDITION INTERIOR EXTERIOR good
10. SITE() STRUCTURE() BUILDING() OBJECT()		26. LOCAL CONTACT PERSON OR ORGANIZATION	38. PRESERVATION YES() UNDERWAY NO()
11. ON NATIONAL YES() REGISTER NO()	12. IS IT YES() ELIGIBLE NO()	27. OTHER SURVEY IN WHICH INCLUDED	39. ENDANGERED YES() BY WHAT NO()
13. PART OF YES() ESTAB. DISTRICT NO()	14. DISTRICT YES() POTENTIAL NO()		40. VISIBLE FROM YES() PUBLIC ROAD NO()
15. NAME OF ESTABLISHED DISTRICT			41. DISTANCE FORM AND FRONTAGE ON ROAD Adjacent to sidewalk
42. FURTHER DESCRIPTION OF IMPORTANT FEATURES Metal wawnings over side entrances. Corbelled brick stringcourse above first and second floors with soldier course brick banding above		PHOTO MUST BE PROVIDED	
43. HISTORY AND SIGNIFICANCE A drug store is shown on the site on the 1893 Sanborn Map. This building was constructed in 1945 after a fire destroyed the earlier Schroeder Drug Store Building.			
44. DESCRIPTION OF ENVIRONMENT AND OUTBUILDINGS			
45. SOURCES OF INFORMATION Stanley Wilke 5-2-1979		46. PREPARED BY M. Jones/M. Stiritz	
RETURN THIS FORM WHEN COMPLETED TO: OFFICE OF HISTORIC PRESERVATION IF ADDITIONAL SPACE IS NEEDED, ATTACH P.O. BOX 176 SEPARATE SHEET(S) TO THIS FORM JEFFERSON CITY, MISSOURI 65102		47. ORGANIZATION	
		48. DATE 11/87	49. REVISION DATE(S)

201 Elm Street
Washington, MO

42. (Continued)

second floor windows resting on projecting brick molding. Main entrance is angled to the intersection. Multi colored brick is random pattern on second and Elm Street facades. South elevation window openings reduced by masonry infill.



MISSOURI OFFICE OF HISTORIC PRESERVATION

ARCHITECTURAL/HISTORIC INVENTORY SURVEY FORM

City Block 103

Tracts

FR-AS-002-180

10-05-022-01-099-113-000

1. NO.		4. PRESENT LOCAL NAME(S) OR DESIGNATION(S) Wehmueeller's Hardware	
2. COUNTY Franklin		5. OTHER NAME(S)	
3. LOCATION OF NEGATIVES		89FR0012	
6. SPECIFIC LEGAL LOCATION TOWNSHIP 44 RANGE 1W SECTION 22 IF CITY OR TOWN, STREET ADDRESS 211 Elm Street		16. THEMATIC CATEGORY	28. NO. OF STORIES 2 1/2
7. CITY OR TOWN IF RURAL, VICINITY		17. DATE(S) OR PERIOD Circa 1870	29. BASEMENT YES(X) NO()
8. DESCRIPTION OF LOCATION		18. STYLE OR DESIGN	30. FOUNDATION MATERIAL Limestone
9. COORDINATES UTM LAT LONG		19. ARCHITECT OR ENGINEER	31. WALL CONSTRUCTION Masonry
10. SITE() STRUCTURE() BUILDING(X) OBJECT()		20. CONTRACTOR OR BUILDER	32. ROOF TYPE & MATERIAL Stepped parapet/gable/
11. ON NATIONAL YES() REGISTER NO(X)		21. ORIGINAL USE, IF APPARENT Commercial	33. NO. OF BAYS asphalt FRONT 3 SIDE 1
12. IS IT YES() ELIGIBLE NO(X)		22. PRESENT USE Commercial	34. WALL TREATMENT Brick
13. PART OF YES() ESTAB. DISTRICT NO(X)		23. OWNERSHIP PUBLIC () PRIVATE (X)	35. PLAN SHAPE Irregular
14. DISTRICT YES() POTENTIAL NO(X)		24. OWNER'S NAME AND ADDRESS IF KNOWN	36. CHANGES ADDITION(X) (EXPLAIN IN ALTERED {) NO.42) MOVED ()
15. NAME OF ESTABLISHED DISTRICT Downtown Washington H. D.		25. OPEN TO PUBLIC YES(X) NO ()	37. CONDITION INTERIOR EXTERIOR good
16. LOCAL CONTACT PERSON OR ORGANIZATION		26. LOCAL CONTACT PERSON OR ORGANIZATION	38. PRESERVATION YES() UNDERWAY NO(X)
17. OTHER SURVEY IN WHICH INCLUDED		27. OTHER SURVEY IN WHICH INCLUDED	39. ENDANGERED YES() BY WHAT NO(X)
40. VISIBLE FROM YES(X) PUBLIC ROAD NO()		41. DISTANCE FORM AND FRONTAGE ON ROAD. adjacent sidewalk	
42. FURTHER DESCRIPTION OF IMPORTANT FEATURES Stepped parapet on facade. North and south elevations have corbelled brick cornice. North elevation has a cross gable.		PHOTO MUST BE PROVIDED	
43. HISTORY AND SIGNIFICANCE Otto Furniture and Undertaking 1873-1893. historic photo shows adjoining one story structure to north was part of the Otto Family Home.			
44. DESCRIPTION OF ENVIRONMENT AND OUTBUILDINGS Addition at rear of 211 Elm of new masonry construction.			
45. SOURCES OF INFORMATION		46. PREPARED BY Maureen Jones	
RETURN THIS FORM WHEN COMPLETED TO: OFFICE OF HISTORIC PRESERVATION IF ADDITIONAL SPACE IS NEEDED, ATTACH P.O. BOX 176 SEPARATE SHEET(S) TO THIS FORM JEFFERSON CITY, MISSOURI 65102		47. ORGANIZATION	
48. DATE 11/87		49. REVISION DATE(S)	

211 Elm Street
Washington, MO

42. (Continued)

(See photo 209 Elm) South elevation has a first masonry addition Circa 1880. Attic window is centrally under facade parapet. Second story openings have brick arches above.





MISSOURI OFFICE OF HISTORIC PRESERVATION

ARCHITECTURAL/HISTORIC INVENTORY SURVEY FORM

Tracts ~~FL-A~~ 002-181

10-5-22-01-099-192-000

1. NO.		4. PRESENT LOCAL NAME(S) OR DESIGNATION(S) Swoboda's Eastman House	
2. COUNTY Franklin		5. OTHER NAME(S) Country Manor / Neiburg -Vitt Furniture Store	
3. LOCATION OF NEGATIVES			
6. SPECIFIC LEGAL LOCATION TOWNSHIP <u>44</u> RANGE <u>1W</u> SECTION <u>22</u> IF CITY OR TOWN, STREET ADDRESS 214 Elm Street		16. THEMATIC CATEGORY	28. NO. OF STORIES 2 1/2
7. CITY OR TOWN IF RURAL, VICINITY		17. DATE(S) OR PERIOD	29. BASEMENT YES(<input checked="" type="checkbox"/>) NO(<input type="checkbox"/>)
8. DESCRIPTION OF LOCATION		18. STYLE OR DESIGN	30. FOUNDATION MATERIAL Concrete
		19. ARCHITECT OR ENGINEER	31. WALL CONSTRUCTION Masonry
		20. CONTRACTOR OR BUILDER	32. ROOF TYPE & MATERIAL Flat/comp.
		21. ORIGINAL USE, IF APPARENT Commercial	33. NO. OF BAYS FRONT 3 SIDE 7
		22. PRESENT USE Commercial	34. WALL TREATMENT Brick
		23. OWNERSHIP PUBLIC (<input type="checkbox"/>) PRIVATE (<input type="checkbox"/>)	35. PLAN SHAPE rectangle
		24. OWNER'S NAME AND ADDRESS IF KNOWN	36. CHANGES ADDITION(<input type="checkbox"/>) (EXPLAIN IN ALTERED (<input checked="" type="checkbox"/>) NO.42) MOVED (<input type="checkbox"/>)
9. COORDINATES UTM LAT LONG		25. OPEN TO PUBLIC YES(<input type="checkbox"/>) NO(<input type="checkbox"/>)	37. CONDITION INTERIOR EXTERIOR good
10. SITE(<input type="checkbox"/>) STRUCTURE(<input type="checkbox"/>) BUILDING(<input checked="" type="checkbox"/>) OBJECT(<input type="checkbox"/>)		26. LOCAL CONTACT PERSON OR ORGANIZATION	38. PRESERVATION UNDERWAY YES(<input type="checkbox"/>) NO(<input checked="" type="checkbox"/>)
11. ON NATIONAL YES(<input type="checkbox"/>) REGISTER NO(<input checked="" type="checkbox"/>)	12. IS IT YES(<input type="checkbox"/>) ELIGIBLE NO(<input type="checkbox"/>)	27. OTHER SURVEY IN WHICH INCLUDED	39. ENDANGERED YES(<input type="checkbox"/>) BY WHAT NO(<input checked="" type="checkbox"/>)
13. PART OF YES(<input type="checkbox"/>) ESTAB. DISTRICT NO(<input checked="" type="checkbox"/>)	14. DISTRICT YES(<input type="checkbox"/>) POTENTIAL NO(<input type="checkbox"/>)		40. VISIBLE FROM YES(<input checked="" type="checkbox"/>) PUBLIC ROAD NO(<input type="checkbox"/>)
15. NAME OF ESTABLISHED DISTRICT Downtown Washington H.D.			41. DISTANCE FORM AND FRONTAGE ON ROAD
42. FURTHER DESCRIPTION OF IMPORTANT FEATURES Steel I beams Storefront altered, openings reduced by masonry infill. White terra cotta stringcourse. Terra Cotta banding as sill for three sets of triple windows. Soldier		PHOTO MUST BE PROVIDED	
43. HISTORY AND SIGNIFICANCE Built after 1926 Sanborn Map			
44. DESCRIPTION OF ENVIRONMENT AND OUTBUILDINGS			
45. SOURCES OF INFORMATION Sanborn Ins. Map, 1926		46. PREPARED BY Maureen Jones	
		47. ORGANIZATION	
RETURN THIS FORM WHEN COMPLETED TO: OFFICE OF HISTORIC PRESERVATION IF ADDITIONAL SPACE IS NEEDED, ATTACH SEPARATE SHEET(S) TO THIS FORM		48. DATE 1/87	49. REVISION DATE(S)

RETURN THIS FORM WHEN COMPLETED TO: OFFICE OF HISTORIC PRESERVATION
IF ADDITIONAL SPACE IS NEEDED, ATTACH
SEPARATE SHEET(S) TO THIS FORM

P.O. BOX 176
JEFFERSON CITY, MISSOURI 65102

48. DATE
1/87

49. REVISION
DATE(S)

214 Elm Street
Washington, MO

42. (Continued)

course brickwork serves as lintels and banding to suggest cornice.
Accenting terra cotta panels. Pedimented parapet.



MISSOURI OFFICE OF HISTORIC PRESERVATION

ARCHITECTURAL/HISTORIC INVENTORY SURVEY FORM

FR-AS-002-182

10-05-22-01-099-191-000

1. NO.		4. PRESENT LOCAL NAME(S) OR DESIGNATION(S)	
2. COUNTY Franklin		5. OTHER NAME(S)	
3. LOCATION OF NEGATIVES		89FR0014	
6. SPECIFIC LEGAL LOCATION TOWNSHIP 44 RANGE 1W SECTION 22 IF CITY OR TOWN, STREET ADDRESS		16. THEMATIC CATEGORY	28. NO. OF STORIES 2
216-18 Elm Street		17. DATE(S) OR PERIOD Circa 1905	29. BASEMENT YES (X) NO ()
7. CITY OR TOWN IF RURAL, VICINITY		18. STYLE OR DESIGN	30. FOUNDATION MATERIAL Limestone
8. DESCRIPTION OF LOCATION		19. ARCHITECT OR ENGINEER	31. WALL CONSTRUCTION Masonry
		20. CONTRACTOR OR BUILDER	32. ROOF TYPE & MATERIAL Flat/composition
		21. ORIGINAL USE, IF APPARENT commercial	33. NO. OF BAYS FRONT 4 SIDE 2
		22. PRESENT USE commercial	34. WALL TREATMENT Brick
		23. OWNERSHIP PUBLIC () PRIVATE ()	35. PLAN SHAPE Rectangle
		24. OWNER'S NAME AND ADDRESS IF KNOWN	36. CHANGES ADDITION () (EXPLAIN IN ALTERED (X) NO. 42) MOVED ()
9. COORDINATES UTM LAT LONG		25. OPEN TO PUBLIC YES () NO ()	37. CONDITION INTERIOR EXTERIOR good
10. SITE () BUILDING (X)	STRUCTURE () OBJECT ()	26. LOCAL CONTACT PERSON OR ORGANIZATION	38. PRESERVATION UNDERWAY YES () NO (X)
11. ON NATIONAL REGISTER YES (X) NO ()	12. IS IT ELIGIBLE YES () NO ()	27. OTHER SURVEY IN WHICH INCLUDED	39. ENDANGERED BY WHAT YES () NO (X)
13. PART OF ESTAB. DISTRICT YES (X) NO ()	14. DISTRICT POTENTIAL YES () NO ()		40. VISIBLE FROM PUBLIC ROAD YES (X) NO ()
15. NAME OF ESTABLISHED DISTRICT Downtown Washington H. D.			41. DISTANCE FORM AND FRONTAGE ON ROAD adjacent to sidewalk
42. FURTHER DESCRIPTION OF IMPORTANT FEATURES Storefront openings enlarged. Brick arches above window openings. Brick stringcourse. Brick corbelled and crenelated cornice.		PHOTO MUST BE PROVIDED	
43. HISTORY AND SIGNIFICANCE First appears on 1908 Sanborn map where a music instruments business occupies north half of building and the south half is used as an office.			
44. DESCRIPTION OF ENVIRONMENT AND OUTBUILDINGS			
45. SOURCES OF INFORMATION Sanborn Map 1908		46. PREPARED BY Maureen Jones	
		47. ORGANIZATION	
RETURN THIS FORM WHEN COMPLETED TO: OFFICE OF HISTORIC PRESERVATION IF ADDITIONAL SPACE IS NEEDED, ATTACH SEPARATE SHEET(S) TO THIS FORM		48. DATE 11/87	49. REVISION DATE(S)
		JEFFERSON CITY, MISSOURI 65102	



MISSOURI OFFICE OF HISTORIC PRESERVATION
ARCHITECTURAL/HISTORIC INVENTORY SURVEY FORM 10-5-22-01-099-191-000

FR-AS-002-183

1. NO.		4. PRESENT LOCAL NAME(S) OR DESIGNATION(S)	
2. COUNTY <u>Franklin</u>		5. OTHER NAME(S)	
3. LOCATION OF NEGATIVES		<u>894 FR 0015</u>	
6. SPECIFIC LEGAL LOCATION TOWNSHIP <u>4</u> RANGE <u>1W</u> SECTION <u>22</u> IF CITY OR TOWN, STREET ADDRESS		16. THEMATIC CATEGORY	28. NO. OF STORIES <u>1</u>
<u>220 Elm Street</u>		17. DATE(S) OR PERIOD <u>Circa 1960</u>	29. BASEMENT YES() NO (<u>x</u>)
7. CITY OR TOWN IF RURAL, VICINITY		18. STYLE OR DESIGN	30. FOUNDATION MATERIAL <u>Concrete</u>
8. DESCRIPTION OF LOCATION		19. ARCHITECT OR ENGINEER	31. WALL CONSTRUCTION <u>masonry</u>
		20. CONTRACTOR OR BUILDER	32. ROOF TYPE & MATERIAL <u>Flat/composition</u>
		21. ORIGINAL USE, IF APPARENT	33. NO. OF BAYS FRONT <u>2</u> SIDE
		22. PRESENT USE	34. WALL TREATMENT <u>Brick</u>
		23. OWNERSHIP PUBLIC () PRIVATE ()	35. PLAN SHAPE <u>Rectangle</u>
		24. OWNER'S NAME AND ADDRESS IF KNOWN	36. CHANGES ADDITION() (EXPLAIN IN ALTERED () NO. 42) MOVED ()
9. COORDINATES UTM LAT LONG		25. OPEN TO PUBLIC YES() NO ()	37. CONDITION INTERIOR EXTERIOR <u>good</u>
10. SITE() BUILDING(<u>x</u>) STRUCTURE() OBJECT()		26. LOCAL CONTACT PERSON OR ORGANIZATION	38. PRESERVATION UNDERWAY YES() NO (<u>x</u>)
11. ON NATIONAL REGISTER YES() NO (<u>x</u>)		27. OTHER SURVEY IN WHICH INCLUDED	39. ENDANGERED BY WHAT YES() NO (<u>x</u>)
12. IS IT ELIGIBLE YES() NO ()			40. VISIBLE FROM PUBLIC ROAD YES(<u>x</u>) NO ()
13. PART OF ESTAB. DISTRICT YES() NO (<u>x</u>)			41. DISTANCE FORM AND FRONTAGE ON ROAD <u>Adjacent to sidewalk</u>
14. DISTRICT POTENTIAL YES() NO ()			
15. NAME OF ESTABLISHED DISTRICT <u>u</u>			
42. FURTHER DESCRIPTION OF IMPORTANT FEATURES <u>First brick commercial building, galvanized metal covers parapet</u>		PHOTO MUST BE PROVIDED	
43. HISTORY AND SIGNIFICANCE			
44. DESCRIPTION OF ENVIRONMENT AND OUTBUILDINGS			
45. SOURCES OF INFORMATION		46. PREPARED BY <u>M. Jones</u>	
		47. ORGANIZATION	
RETURN THIS FORM WHEN COMPLETED TO: IF ADDITIONAL SPACE IS NEEDED, ATTACH SEPARATE SHEET(S) TO THIS FORM		OFFICE OF HISTORIC PRESERVATION P.O. BOX 176 JEFFERSON CITY, MISSOURI 65102	
		48. DATE <u>11/87</u>	49. REVISION DATE(S)



MISSOURI OFFICE OF HISTORIC PRESERVATION

ARCHITECTURAL/HISTORIC INVENTORY SURVEY FORM

City Block 102

Tracts *FR-AS-002-184*

10-05-22-01-099-191-000

1. NO.		4. PRESENT LOCAL NAME(S) OR DESIGNATION(S)	
2. COUNTY <u>Franklin</u>		5. OTHER NAME(S)	
3. LOCATION OF NEGATIVES			
6. SPECIFIC LEGAL LOCATION TOWNSHIP <u>14</u> RANGE <u>1W</u> SECTION <u>22</u> IF CITY OR TOWN, STREET ADDRESS <u>222-24 Elm Street</u>		16. THEMATIC CATEGORY	28. NO. OF STORIES <u>2</u>
7. CITY OR TOWN IF RURAL, VICINITY		17. DATE(S) OR PERIOD <u>1908</u>	29. BASEMENT YES(<input checked="" type="checkbox"/>) NO(<input type="checkbox"/>)
8. DESCRIPTION OF LOCATION		18. STYLE OR DESIGN <u>Italianate</u>	30. FOUNDATION MATERIAL <u>Dressed limestone</u>
		19. ARCHITECT OR ENGINEER	31. WALL CONSTRUCTION <u>Masonry</u>
		20. CONTRACTOR OR BUILDER	32. ROOF TYPE & MATERIAL <u>Flat/comp.</u>
		21. ORIGINAL USE, IF APPARENT <u>Residential</u>	33. NO. OF BAYS FRONT <u>3</u> SIDE <u>5</u>
		22. PRESENT USE <u>Residential</u>	34. WALL TREATMENT <u>Brick</u>
		23. OWNERSHIP PUBLIC (<input type="checkbox"/>) PRIVATE (<input type="checkbox"/>)	35. PLAN SHAPE <u>Rectangle</u>
		24. OWNER'S NAME AND ADDRESS IF KNOWN	36. CHANGES ADDITION(<input type="checkbox"/>) (EXPLAIN IN ALTERED NO. 42) MOVED (<input type="checkbox"/>)
		25. OPEN TO PUBLIC YES(<input type="checkbox"/>) NO (<input type="checkbox"/>)	37. CONDITION INTERIOR EXTERIOR <u>good</u>
9. COORDINATES UTM LAT LONG		26. LOCAL CONTACT PERSON OR ORGANIZATION	38. PRESERVATION UNDERWAY YES(<input type="checkbox"/>) NO(<input checked="" type="checkbox"/>)
10. SITE(<input type="checkbox"/>) BUILDING(<input checked="" type="checkbox"/>) STRUCTURE(<input type="checkbox"/>) OBJECT(<input type="checkbox"/>)		27. OTHER SURVEY IN WHICH INCLUDED	39. ENDANGERED BY WHAT YES(<input type="checkbox"/>) NO(<input checked="" type="checkbox"/>)
11. ON NATIONAL REGISTER YES(<input checked="" type="checkbox"/>) NO(<input type="checkbox"/>)	12. IS IT ELIGIBLE YES(<input type="checkbox"/>) NO(<input type="checkbox"/>)		40. VISIBLE FROM PUBLIC ROAD YES(<input checked="" type="checkbox"/>) NO(<input type="checkbox"/>)
13. PART OF ESTAB. DISTRICT YES(<input checked="" type="checkbox"/>) NO(<input type="checkbox"/>)	14. DISTRICT POTENTIAL YES(<input type="checkbox"/>) NO(<input type="checkbox"/>)		41. DISTANCE FROM AND FRONTAGE ON ROAD <u>Set back 6 feet</u>
15. NAME OF ESTABLISHED DISTRICT <u>Downtown Washington H.D.</u>			
42. FURTHER DESCRIPTION OF IMPORTANT FEATURES <u>Two family residence. Brick arches above openings. Two pairs of double windows. Brick stringcourse. Brick corbelled and</u>		PHOTO MUST BE PROVIDED	
43. HISTORY AND SIGNIFICANCE <u>7 crebekated cirbuce,</u>			

1908 Sanborn Map shows the building drawn "from plans".

44. DESCRIPTION OF ENVIRONMENT AND OUTBUILDINGS

45. SOURCES OF INFORMATION

46. PREPARED BY

Maureen Jones

47. ORGANIZATION

RETURN THIS FORM WHEN COMPLETED TO: OFFICE OF HISTORIC PRESERVATION
IF ADDITIONAL SPACE IS NEEDED, ATTACH SEPARATE SHEET(S) TO THIS FORM
P.O. BOX 176
JEFFERSON CITY, MISSOURI 65102

48. DATE

11/87

49. REVISION DATE(S)



MISSOURI OFFICE OF HISTORIC PRESERVATION

ARCHITECTURAL/HISTORIC INVENTORY SURVEY FORM

 FR-AS-002-185
 10-05-22-01-199-193-000

1. NO.		4. PRESENT LOCAL NAME(S) OR DESIGNATION(S)	
2. COUNTY Franklin		5. OTHER NAME(S)	
3. LOCATION OF NEGATIVES		89FR0017	
6. SPECIFIC LEGAL LOCATION TOWNSHIP 44 RANGE 1W SECTION 22 IF CITY OR TOWN, STREET ADDRESS 225 Elm Street		16. THEMATIC CATEGORY	28. NO. OF STORIES 1
7. CITY OR TOWN IF RURAL, VICIN TY		17. DATE(S) OR PERIOD Circa 1940	29. BASEMENT YES() NO (X)
8. DESCRIPTION OF LOCATION		18. STYLE OR DESIGN	30. FOUNDATION MATERIAL Concrete
		19. ARCHITECT OR ENGINEER	31. WALL CONSTRUCTION Masonry
		20. CONTRACTOR OR BUILDER	32. ROOF TYPE & MATERIAL Flat/Composition
		21. ORIGINAL USE, IF APPARENT Commercial	33. NO. OF BAYS FRONT 4 SIDE
		22. PRESENT USE Commercial	34. WALL TREATMENT Brick
		23. OWNERSHIP PUBLIC () PRIVATE (X)	35. PLAN SHAPE rectangle
		24. OWNER'S NAME AND ADDRESS IF KNOWN	36. CHANGES ADDITION (X) (EXPLAIN IN ALTERED () NO. 42) MOVED ()
9. COORDINATES UTM LAT LONG		25. OPEN TO PUBLIC YES (X) NO ()	37. CONDITION INTERIOR EXTERIOR good
10. SITE () STRUCTURE () BUILDING () OBJECT ()		26. LOCAL CONTACT PERSON OR ORGANIZATION	38. PRESERVATION YES () UNDERWAY NO (X)
11. ON NATIONAL YES (X) REGISTER NO ()	12. IS IT YES () ELIGIBLE NO ()	27. OTHER SURVEY IN WHICH INCLUDED	39. ENDANGERED YES () BY WHAT NO (X)
13. PART OF YES (X) ESTAB. DISTRICT NO ()	14. DISTRICT YES () POTENTIAL NO ()		40. VISIBLE FROM YES (X) PUBLIC ROAD NO ()
15. NAME OF ESTABLISHED DISTRICT Downtown Washington H.D.			41. DISTANCE FORM AND FRONTAGE ON ROAD
42. FURTHER DESCRIPTION OF IMPORTANT FEATURES Soldiers course brick work above openings. Central storefront window has a three-part light above larger panes. Stone parapet cap. Vitreous tile below window opening level.		PHOTO MUST BE PROVIDED	
43. HISTORY AND SIGNIFICANCE			
44. DESCRIPTION OF ENVIRONMENT AND OUTBUILDINGS Older building at rear Circa 1890 now covered with metal siding, perhaps used as H.C. Thias grain warehouse.			
45. SOURCES OF INFORMATION Sanborn Map 1893		46. PREPARED BY Maureen Jones	
		47. ORGANIZATION	
RETURN THIS FORM WHEN COMPLETED TO: OFFICE OF HISTORIC PRESERVATION IF ADDITIONAL SPACE IS NEEDED, ATTACH SEPARATE SHEET(S) TO THIS FORM		48. DATE 11/87	
		49. REVISION DATE(S)	

 OFFICE OF HISTORIC PRESERVATION
 P.O. BOX 176
 JEFFERSON CITY, MISSOURI 65102



MISSOURI OFFICE OF HISTORIC PRESERVATION

ARCHITECTURAL/HISTORIC INVENTORY SURVEY FORM

 Tracts
 FL AS-002-186
 10-05-22-01-099-194-000

1. NO.		4. PRESENT LOCAL NAME(S) OR DESIGNATION(S) Old Dutch	
2. COUNTY Franklin		5. OTHER NAME(S)	
3. LOCATION OF NEGATIVES		89FR0018	
6. SPECIFIC LEGAL LOCATION TOWNSHIP 44 RANGE 1W SECTION 22 IF CITY OR TOWN, STREET ADDRESS		16. THEMATIC CATEGORY	28. NO. OF STORIES 3
7. CITY OR TOWN IF RURAL, VICINITY		17. DATE(S) OR PERIOD Circa 1925	29. BASEMENT YES(x) NO ()
8. DESCRIPTION OF LOCATION		18. STYLE OR DESIGN	30. FOUNDATION MATERIAL Concrete
9. COORDINATES UTM LAT LONG		19. ARCHITECT OR ENGINEER	31. WALL CONSTRUCTION Masonry
10. SITE() BUILDING(x) STRUCTURE() OBJECT()		20. CONTRACTOR OR BUILDER	32. ROOF TYPE & MATERIAL Flat/composition
11. ON NATIONAL REGISTER YES() NO(x)		21. ORIGINAL USE, IF APPARENT Commercial	33. NO. OF BAYS FRONT 3 SIDE 9
12. IS IT ELIGIBLE YES() NO()		22. PRESENT USE Commercial	34. WALL TREATMENT Brick
13. PART OF ESTAB. DISTRICT YES() NO(x)		23. OWNERSHIP PUBLIC () PRIVATE (x)	35. PLAN SHAPE rectangle
14. DISTRICT POTENTIAL YES() NO()		24. OWNER'S NAME AND ADDRESS IF KNOWN	36. CHANGES ADDITION() (EXPLAIN IN ALTERED NO. 42) MOVED ()
15. NAME OF ESTABLISHED DISTRICT Downtown Washington H.D.		25. OPEN TO PUBLIC YES(x) NO ()	37. CONDITION INTERIOR EXTERIOR good
16. FURTHER DESCRIPTION OF IMPORTANT FEATURES Stone window sills. Windows are three over one lights. Some triple windows are in place. Brick headers used as decorative		26. LOCAL CONTACT PERSON OR ORGANIZATION	38. PRESERVATION UNDERWAY YES() NO(x)
17. HISTORY AND SIGNIFICANCE The third story was added after the 1926 Sanborn which shows a two story building on the site.		27. OTHER SURVEY IN WHICH INCLUDED	39. ENDANGERED BY WHAT YES() NO(x)
18. DESCRIPTION OF ENVIRONMENT AND OUTBUILDINGS		40. VISIBLE FROM PUBLIC ROAD YES(x) NO()	
19. SOURCES OF INFORMATION Sanborn Ins. Map 1926		41. DISTANCE FORM AND FRONTAGE ON ROAD Adjacent to sidewalk	
20. RETURN THIS FORM WHEN COMPLETED TO: OFFICE OF HISTORIC PRESERVATION IF ADDITIONAL SPACE IS NEEDED, ATTACH SEPARATE SHEET(S) TO THIS FORM		42. PHOTO MUST BE PROVIDED	
21. PREPARED BY Maureen Jones		43. ORGANIZATION	
22. DATE 11/87		44. REVISION DATE(S)	

227 Elm Street
Washington, MO

42. (Continued)

banding. Raised course of brick used above second and third floors.
White terra cotta stringcourse divides second and third floors on
facade and south elevation. White terra cotta crenellated parapet wall.



MISSOURI OFFICE OF HISTORIC PRESERVATION *FR-AS-002-187*
ARCHITECTURAL/HISTORIC INVENTORY SURVEY FORM 10-5-22-02-099-012-000

1. NO.		4. PRESENT LOCAL NAME(S) OR DESIGNATION(S) Elm Street Company	
2. COUNTY Franklin		5. OTHER NAME(S)	
3. LOCATION OF NEGATIVES		<i>89FR0019</i>	
6. SPECIFIC LEGAL LOCATION TOWNSHIP <i>44</i> RANGE <i>1</i> SECTION <i>22</i> IF CITY OR TOWN, STREET ADDRESS 301-303 Elm Street		16. THEMATIC CATEGORY	28. NO. OF STORIES 2
7. CITY OR TOWN IF RURAL, VICINITY		17. DATE(S) OR PERIOD Circa 1895	29. BASEMENT YES(<input checked="" type="checkbox"/>) NO(<input type="checkbox"/>)
8. DESCRIPTION OF LOCATION		18. STYLE OR DESIGN Italianate	30. FOUNDATION MATERIAL Limestone
		19. ARCHITECT OR ENGINEER	31. WALL CONSTRUCTION Masonry
		20. CONTRACTOR OR BUILDER	32. ROOF TYPE & MATERIAL Flat/composition
		21. ORIGINAL USE, IF APPARENT Commercial	33. NO. OF BAYS FRONT 5 SIDE 6
		22. PRESENT USE Commercial	34. WALL TREATMENT Brick
		23. OWNERSHIP PUBLIC (<input type="checkbox"/>) PRIVATE (<input type="checkbox"/>)	35. PLAN SHAPE <i>Rectangle</i>
		24. OWNER'S NAME AND ADDRESS IF KNOWN	36. CHANGES ADDITION(<input type="checkbox"/>) (EXPLAIN IN ALTERED(<input type="checkbox"/>) NO.42) MOVED(<input type="checkbox"/>)
9. COORDINATES UTM LAT LONG		25. OPEN TO PUBLIC YES(<input checked="" type="checkbox"/>) NO(<input type="checkbox"/>)	37. CONDITION INTERIOR EXTERIOR <i>Good</i>
10. SITE(<input type="checkbox"/>) STRUCTURE(<input type="checkbox"/>) BUILDING(<input checked="" type="checkbox"/>) OBJECT(<input type="checkbox"/>)		26. LOCAL CONTACT PERSON OR ORGANIZATION	38. PRESERVATION UNDERWAY YES(<input type="checkbox"/>) NO(<input checked="" type="checkbox"/>)
11. ON NATIONAL REGISTER YES(<input checked="" type="checkbox"/>) NO(<input type="checkbox"/>)	12. IS IT ELIGIBLE YES(<input type="checkbox"/>) NO(<input type="checkbox"/>)	27. OTHER SURVEY IN WHICH INCLUDED	39. ENDANGERED BY WHAT YES(<input type="checkbox"/>) NO(<input checked="" type="checkbox"/>)
13. PART OF ESTAB. DISTRICT YES(<input checked="" type="checkbox"/>) NO(<input type="checkbox"/>)	14. DISTRICT POTENTIAL YES(<input type="checkbox"/>) NO(<input type="checkbox"/>)		40. VISIBLE FROM PUBLIC ROAD YES(<input checked="" type="checkbox"/>) NO(<input type="checkbox"/>)
15. NAME OF ESTABLISHED DISTRICT <i>Mountaintown Washington H. D.</i>			41. DISTANCE FROM AND FRONTAGE ON ROAD Adjacent to sidewalk
42. FURTHER DESCRIPTION OF IMPORTANT FEATURES Storefront angled to intersection. New wooden storefront second floor window openings have brick arches above. Rusticated stone		PHOTO MUST BE PROVIDED	
43. HISTORY AND SIGNIFICANCE Appears on 1898 Sanborn with north portion used as an office and south part as a dwelling. By 1908 both sections were used commercially.			
44. DESCRIPTION OF ENVIRONMENT AND OUTBUILDINGS Second masonry addition at rear circa 1900.			
45. SOURCES OF INFORMATION Sanborn Map, 1898, 1926		46. PREPARED BY Maureen Jones	
		47. ORGANIZATION	
RETURN THIS FORM WHEN COMPLETED TO: IF ADDITIONAL SPACE IS NEEDED, ATTACH SEPARATE SHEET(S) TO THIS FORM		OFFICE OF HISTORIC PRESERVATION P.O. BOX 176 JEFFERSON CITY, MISSOURI 65102	
		48. DATE 11/87	49. REVISION DATE(S)

301-303 Elm Street
Washington, MO

42. (Continued)

cornice. Sytone capped parapet. Rear two bays on north elevation are an addition.



MISSOURI OFFICE OF HISTORIC PRESERVATION
ARCHITECTURAL/HISTORIC INVENTORY SURVEY FORM 10-5-22-01-099-196-000

1. NO.	4. PRESENT LOCAL NAME(S) OR DESIGNATION(S) Henry C. Thias House	
2. COUNTY Franklin	5. OTHER NAME(S)	
3. LOCATION OF NEGATIVES	84FR0002	
6. SPECIFIC LEGAL LOCATION TOWNSHIP 44 RANGE 1W SECTION 22 IF CITY OR TOWN, STREET ADDRESS 304 Elm Street	16. THEMATIC CATEGORY	28. NO. OF STORIES 2 1/2
7. CITY OR TOWN IF RURAL, VICINITY	17. DATE(S) OR PERIOD 1888	29. BASEMENT YES (X) NO ()
8. DESCRIPTION OF LOCATION	18. STYLE OR DESIGN Queen Anne	30. FOUNDATION MATERIAL Limestone
	19. ARCHITECT OR ENGINEER	31. WALL CONSTRUCTION Masonry
	20. CONTRACTOR OR BUILDER	32. ROOF TYPE & MATERIAL Gables/fiber glass shing
	21. ORIGINAL USE, IF APPARENT Residential	33. NO. OF BAYS FRONT 5 SIDE 3
	22. PRESENT USE Residential	34. WALL TREATMENT Brick
	23. OWNERSHIP PUBLIC () PRIVATE (X)	35. PLAN SHAPE Irregular
	24. OWNER'S NAME AND ADDRESS IF KNOWN	36. CHANGES ADDITION (X) (EXPLAIN IN ALTERED () NO. 42) MOVED ()
9. COORDINATES UTM LAT LONG	25. OPEN TO PUBLIC YES () NO (X)	37. CONDITION INTERIOR EXTERIOR good
10. SITE () STRUCTURE () BUILDING (X) OBJECT ()	26. LOCAL CONTACT PERSON OR ORGANIZATION	38. PRESERVATION YES (X) UNDERWAY NO ()
11. ON NATIONAL REGISTER YES (X) NO ()	27. OTHER SURVEY IN WHICH INCLUDED	39. ENDANGERED YES () BY WHAT NO (X)
13. PART OF YES () ESTAB. DISTRICT NO (X)		40. VISIBLE FROM YES (X) PUBLIC ROAD NO ()
14. DISTRICT YES () POTENTIAL NO ()		41. DISTANCE FORM AND FRONTAGE ON ROAD Set back 15 feet
15. NAME OF ESTABLISHED DISTRICT		
42. FURTHER DESCRIPTION OF IMPORTANT FEATURES Turned wooden fines- tration or porches below eaves in east lake design. Projecting bay at facade. Brick arches above openings.		PHOTO MUST BE PROVIDED
43. HISTORY AND SIGNIFICANCE The house was built for Henry C. Thias, born in Rothensfeld, Hanover, Germany, in 1839. He immigrated with father Mathias, to Washington, Mo. in 1842. Trained by his father as a bricklayer, he later became a successful grain dealer, miller and grain elevator operator. Like		
44. DESCRIPTION OF ENVIRONMENT AND OUTBUILDINGS Summer kitchen now adjoining main bldg. by addition of first masonry bldg. New first brick garage		
45. SOURCES OF INFORMATION National Register Nomination		46. PREPARED BY Maureen Jones
		47. ORGANIZATION
RETURN THIS FORM WHEN COMPLETED TO: OFFICE OF HISTORIC PRESERVATION IF ADDITIONAL SPACE IS NEEDED, ATTACH P.O. BOX 176 SEPARATE SHEET(S) TO THIS FORM JEFFERSON CITY, MISSOURI 65102		48. DATE 11/87
		49. REVISION DATE(S)

304 Elm Street
Washington, MO

42. (Continued)

Small gabled roof over main porch. A second ornate porch faces east. Smaller additional porches contain similiar fenestration. Facade elevation by eyebrow dormer contains a sunburst design. Stove bands divide brick work from foundation.

43. (Continued)

many early, prominent Germans, he held public offices in Washington, City Collector, Treasurer, Assessor, and Councilman.



MISSOURI OFFICE OF HISTORIC PRESERVATION

ARCHITECTURAL/HISTORIC INVENTORY SURVEY FORM

10-5-22-01-099-195-000

1. NO.		4. PRESENT LOCAL NAME(S) OR DESIGNATION(S)	
2. COUNTY Franklin		5. OTHER NAME(S)	
3. LOCATION OF NEGATIVES			
6. SPECIFIC LEGAL LOCATION TOWNSHIP <u>44</u> RANGE <u>1W</u> SECTION <u>22</u> IF CITY OR TOWN, STREET ADDRESS <u>306310 Elm Street</u>		16. THEMATIC CATEGORY	28. NO. OF STORIES <u>2 1/2</u>
7. CITY OR TOWN IF RURAL, VICINITY		17. DATE(S) OR PERIOD <u>Circa 1905</u>	29. BASEMENT YES() NO()
8. DESCRIPTION OF LOCATION		18. STYLE OR DESIGN <u>Colonial Rev.</u>	30. FOUNDATION MATERIAL <u>Limestone, dressed</u>
		19. ARCHITECT OR ENGINEER	31. WALL CONSTRUCTION <u>Masonry</u>
		20. CONTRACTOR OR BUILDER	32. ROOF TYPE & MATERIAL <u>Hip/gable/asphalt shingle</u>
		21. ORIGINAL USE, IF APPARENT <u>Residential</u>	33. NO. OF BAYS FRONT <u>3</u> SIDE
		22. PRESENT USE <u>Residential</u>	34. WALL TREATMENT <u>Brick</u>
		23. OWNERSHIP PUBLIC () PRIVATE (x)	35. PLAN SHAPE <u>Irregular</u>
		24. OWNER'S NAME AND ADDRESS IF KNOWN	36. CHANGES ADDITION() (EXPLAIN IN ALTERED () NO.42) MOVED ()
9. COORDINATES UTM LAT LONG		25. OPEN TO PUBLIC YES() NO (x)	37. CONDITION INTERIOR EXTERIOR <u>good</u>
10. SITE() STRUCTURE() BUILDING(x) OBJECT()		26. LOCAL CONTACT PERSON OR ORGANIZATION	38. PRESERVATION UNDERWAY YES() NO(x)
11. ON NATIONAL REGISTER YES(x) NO()	12. IS IT ELIGIBLE YES() NO()	27. OTHER SURVEY IN WHICH INCLUDED	39. ENDANGERED BY WHAT YES() NO(x)
13. PART OF ESTAB. DISTRICT YES(x) NO()	14. DISTRICT POTENTIAL YES() NO()		40. VISIBLE FROM PUBLIC ROAD YES(x) NO()
15. NAME OF ESTABLISHED DISTRICT <u>Mountaintown Washington H.D.</u>			41. DISTANCE FROM AND FRONTAGE ON ROAD <u>Set back 10 feet</u>
42. FURTHER DESCRIPTION OF IMPORTANT FEATURES <u>Dressed limestone foundation on facade. Brick arches above first floor openings. Second floor windows have stone sills and jack arches.</u>		PHOTO MUST BE PROVIDED	
43. HISTORY AND SIGNIFICANCE <u>First appears on 1908 Snaborn</u>			
44. DESCRIPTION OF ENVIRONMENT AND OUTBUILDINGS			
45. SOURCES OF INFORMATION <u>Sanborn Maps 1898, 1908</u>		46. PREPARED BY <u>Maureen Jones</u>	
		47. ORGANIZATION	
RETURN THIS FORM WHEN COMPLETED TO: IF ADDITIONAL SPACE IS NEEDED, ATTACH SEPARATE SHEET(S) TO THIS FORM		OFFICE OF HISTORIC PRESERVATION P.O. BOX 176 JEFFERSON CITY, MISSOURI 65102	
		48. DATE <u>11/87</u>	49. REVISION DATE(S)

89FR0022

310 Elm Street
Washington, MO

Doubl'd hung windows. Decroative iron basement window grates. North elevation has two occulus-attic windows on a projecting bay.



MISSOURI OFFICE OF HISTORIC PRESERVATION

Tracts

ARCHITECTURAL/HISTORIC INVENTORY SURVEY FORM

10-5-22-2-099-012-000

FR-AS-002-190

1. NO.		4. PRESENT LOCAL NAME(S) OR DESIGNATION(S)	
2. COUNTY <u>Franklin</u>		5. OTHER NAME(S)	
3. LOCATION OF NEGATIVES		89FR0020	
6. SPECIFIC LEGAL LOCATION TOWNSHIP <u>44</u> RANGE <u>1W</u> SECTION <u>22</u> IF CITY OR TOWN, STREET ADDRESS		16. THEMATIC CATEGORY	28. NO. OF STORIES <u>2</u>
<u>307 Elm Street</u>		17. DATE(S) OR PERIOD <u>Circa 1920</u>	29. BASEMENT YES(<input checked="" type="checkbox"/>) NO(<input type="checkbox"/>)
7. CITY OR TOWN IF RURAL, VICINITY		18. STYLE OR DESIGN	30. FOUNDATION MATERIAL <u>Not available</u>
8. DESCRIPTION OF LOCATION		19. ARCHITECT OR ENGINEER	31. WALL CONSTRUCTION <u>Masonry</u>
		20. CONTRACTOR OR BUILDER	32. ROOF TYPE & MATERIAL <u>Flat/composition</u>
		21. ORIGINAL USE, IF APPARENT <u>Commercial</u>	33. NO. OF BAYS FRONT <u>2</u> SIDE
		22. PRESENT USE <u>Commercial</u>	34. WALL TREATMENT <u>Brick</u>
		23. OWNERSHIP PUBLIC (<input type="checkbox"/>) PRIVATE (<input type="checkbox"/>)	35. PLAN SHAPE <u>Rectangle</u>
		24. OWNER'S NAME AND ADDRESS IF KNOWN	36. CHANGES ADDITION(<input type="checkbox"/>) (EXPLAIN IN ALTERED (<input type="checkbox"/>) NO.42) MOVED (<input type="checkbox"/>)
9. COORDINATES UTM LAT LONG		25. OPEN TO PUBLIC YES(<input checked="" type="checkbox"/>) NO (<input type="checkbox"/>)	37. CONDITION INTERIOR EXTERIOR <u>good</u>
10. SITE(<input type="checkbox"/>) BUILDING(<input checked="" type="checkbox"/>)	STRUCTURE(<input type="checkbox"/>) OBJECT(<input type="checkbox"/>)	26. LOCAL CONTACT PERSON OR ORGANIZATION	38. PRESERVATION UNDERWAY YES(<input type="checkbox"/>) NO(<input checked="" type="checkbox"/>)
11. ON NATIONAL REGISTER YES(<input checked="" type="checkbox"/>) NO(<input type="checkbox"/>)	12. IS IT ELIGIBLE YES(<input type="checkbox"/>) NO(<input type="checkbox"/>)	27. OTHER SURVEY IN WHICH INCLUDED	39. ENDANGERED BY WHAT YES(<input type="checkbox"/>) NO(<input checked="" type="checkbox"/>)
13. PART OF ESTAB. DISTRICT YES(<input checked="" type="checkbox"/>) NO(<input type="checkbox"/>)	14. DISTRICT POTENTIAL YES(<input type="checkbox"/>) NO(<input type="checkbox"/>)		40. VISIBLE FROM PUBLIC ROAD YES(<input checked="" type="checkbox"/>) NO(<input type="checkbox"/>)
15. NAME OF ESTABLISHED DISTRICT <u>Downtown Washington H.D.</u>			41. DISTANCE FORM AND FRONTAGE ON ROAD <u>Adjacent to sidewalk</u>
42. FURTHER DESCRIPTION OF IMPORTANT FEATURES <u>Wooden storefront. Pedimented storefront awning. Triple facade windows rest on brick sills. Stone capped parapet wall. Appears to have circa 1920 facade added to Circa 1900 building. Rear window openings have brick arches above. Storefront facade has vitreous brick. Remaining facade brick is yellow.</u>		PHOTO MUST BE PROVIDED	
44. DESCRIPTION OF ENVIRONMENT AND OUTBUILDINGS			
45. SOURCES OF INFORMATION		46. PREPARED BY <u>M. Jones</u>	
		47. ORGANIZATION	
RETURN THIS FORM WHEN COMPLETED TO: IF ADDITIONAL SPACE IS NEEDED, ATTACH SEPARATE SHEET(S) TO THIS FORM		OFFICE OF HISTORIC PRESERVATION P.O. BOX 176 JEFFERSON CITY, MISSOURI 65102	
		48. DATE <u>11/87</u>	49. REVISION DATE(S)



MISSOURI OFFICE OF HISTORIC PRESERVATION

ARCHITECTURAL/HISTORIC INVENTORY SURVEY FORM

10-5-22-02-099-013-000

1. NO.		4. PRESENT LOCAL NAME(S) OR DESIGNATION(S) Calvin Theatre	
2. COUNTY Franklin		5. OTHER NAME(S) Calvin Opera House	
3. LOCATION OF NEGATIVES		89FR0021	
6. SPECIFIC LEGAL LOCATION TOWNSHIP 44 RANGE 1W SECTION 22 IF CITY OR TOWN, STREET ADDRESS 309 Elm Street		16. THEMATIC CATEGORY	28. NO. OF STORIES 2
7. CITY OR TOWN IF RURAL, VICINITY		17. DATE(S) OR PERIOD 1909	29. BASEMENT YES(X) NO()
8. DESCRIPTION OF LOCATION		18. STYLE OR DESIGN	30. FOUNDATION MATERIAL Concrete
		19. ARCHITECT OR ENGINEER	31. WALL CONSTRUCTION Masonry
		20. CONTRACTOR OR BUILDER E.C. Little/L.H. Cough	32. ROOF TYPE & MATERIAL Flat/composition
		21. ORIGINAL USE, IF APPARENT Commercial	33. NO. OF BAYS FRONT 3 SIDE
		22. PRESENT USE Commercial	34. WALL TREATMENT Brick
		23. OWNERSHIP PUBLIC() PRIVATE(X)	35. PLAN SHAPE Rectangle
		24. OWNER'S NAME AND ADDRESS IF KNOWN	36. CHANGES ADDITION() (EXPLAIN IN ALTERED & NO. 42) MOVED()
9. COORDINATES UTM LAT LONG		25. OPEN TO PUBLIC YES(X) NO()	37. CONDITION INTERIOR EXTERIOR Good
10. SITE() STRUCTURE() BUILDING(X) OBJECT()		26. LOCAL CONTACT PERSON OR ORGANIZATION	38. PRESERVATION UNDERWAY YES() NO(X)
11. ON NATIONAL REGISTER YES(X) NO()	12. IS IT ELIGIBLE YES() NO()	27. OTHER SURVEY IN WHICH INCLUDED	39. ENDANGERED BY WHAT YES() NO(X)
13. PART OF ESTAB. DISTRICT YES(X) NO()	14. DISTRICT POTENTIAL YES() NO()		40. VISIBLE FROM PUBLIC ROAD YES(X) NO()
15. NAME OF ESTABLISHED DISTRICT Downtown Washington H.D.			41. DISTANCE FROM AND FRONTAGE ON ROAD Adjacent to sidewalk
42. FURTHER DESCRIPTION OF IMPORTANT FEATURES Facade of lt. grey brick, 4 pilasters of white brick. Original facade doors are now infilled. New entry replaces a central		PHOTO MUST BE PROVIDED	
43. HISTORY AND SIGNIFICANCE Originally an opera house on the upper floor skating rink and dance hall, on the first floor. Later a silent movie theatre. Now a cinema and live enter-			
44. DESCRIPTION OF ENVIRONMENT AND OUTBUILDINGS			
45. SOURCES OF INFORMATION Franklin County Observer, Washington, MO. 3/5/09 and 5/28/09. Photo Collection, Washington, MO Library		46. PREPARED BY Maureen Jones	
RETURN THIS FORM WHEN COMPLETED TO: OFFICE OF HISTORIC PRESERVATION IF ADDITIONAL SPACE IS NEEDED, ATTACH SEPARATE SHEET(S) TO THIS FORM		47. ORGANIZATION	
P.O. BOX 176 JEFFERSON CITY, MISSOURI 65102		48. DATE 11/87	49. REVISION DATE(S)


309 Elm Street
Washington, MO

42. (Continued)

three part window. Infilled entries are crowned by broken pediments. Second floor window openings are crowned by wooden dentiling and molding . Wooden dentile and bracketing crown entablature which contains the words "The Calvin". Pediment is bracketed and contains a swag.

43. (Continued)

tainment. Named for owner. J.L. Calvin, built at an estimated cost of \$15,000. Dimensions 124x51. O.H. Thias and Calvin selected E.C. Little as architect. Little was architectural superintendent of Missouri State Building 1904 world's Fair. Original seating capacity 900.



MISSOURI OFFICE OF HISTORIC PRESERVATION

ARCHITECTURAL/HISTORIC INVENTORY SURVEY FORM

FR-05-002-192
10-5-22-01-099-328-000

1. NO.		4. PRESENT LOCAL NAME(S) OR DESIGNATION(S) Neiburg 7 Vitt Funeral Home	
2. COUNTY Franklin		5. OTHER NAME(S)	
3. LOCATION OF NEGATIVES		89FR0023	
6. SPECIFIC LEGAL LOCATION TOWNSHIP 44 RANGE 1W SECTION 22 IF CITY OR TOWN, STREET ADDRESS 310 312 Elm Street		16. THEMATIC CATEGORY	28. NO. OF STORIES 2 1/2
7. CITY OR TOWN IF RURAL, VICINITY		17. DATE(S) OR PERIOD Circa 1880	29. BASEMENT YES (X) NO ()
8. DESCRIPTION OF LOCATION		18. STYLE OR DESIGN	30. FOUNDATION MATERIAL Concrete faced limestone
9. COORDINATES UTM LAT LONG		19. ARCHITECT OR ENGINEER	31. WALL CONSTRUCTION Masonry
10. SITE () BUILDING (X) STRUCTURE () OBJECT ()		20. CONTRACTOR OR BUILDER	32. ROOF TYPE & MATERIAL Hip/gable/asphalt shingle
11. ON NATIONAL REGISTER YES (X) NO ()		21. ORIGINAL USE, IF APPARENT Residential	33. NO. OF BAYS FRONT 5 SIDE 3
12. IS IT ELIGIBLE YES () NO ()		22. PRESENT USE Commercial	34. WALL TREATMENT Brick
13. PART OF ESTAB. DISTRICT YES (X) NO ()		23. OWNERSHIP PUBLIC () PRIVATE ()	35. PLAN SHAPE Rectangle
14. DISTRICT POTENTIAL YES () NO ()		24. OWNER'S NAME AND ADDRESS IF KNOWN	36. CHANGES ADDITION (X) (EXPLAIN IN NO. 42) ALTERED () MOVED ()
15. NAME OF ESTABLISHED DISTRICT Downtown Washington H. D.		25. OPEN TO PUBLIC YES () NO ()	37. CONDITION INTERIOR EXTERIOR good
16. LOCAL CONTACT PERSON OR ORGANIZATION		26. LOCAL CONTACT PERSON OR ORGANIZATION	38. PRESERVATION UNDERWAY YES () NO (X)
17. OTHER SURVEY IN WHICH INCLUDED		27. OTHER SURVEY IN WHICH INCLUDED	39. ENDANGERED BY WHAT YES () NO (X)
42. FURTHER DESCRIPTION OF IMPORTANT FEATURES North portion of bldg. contains two french doors at first floor. Two flat topped window openings with glass block infill, A		40. VISIBLE FROM PUBLIC ROAD YES (X) NO ()	
43. HISTORY AND SIGNIFICANCE 1898 Atlas identifies parcel owned by J.G. Droege. southern three bays of house (with hipped roof) appears on 1893 Sanborn map. North two bays are not on the 1926 Sanborn, neither is the east (rear) addition.		41. DISTANCE FROM AND FRONTAGE ON ROAD Set back 20 feet	
44. DESCRIPTION OF ENVIRONMENT AND OUTBUILDINGS South elevation, second story masonry addition Circa 1940 First masonry garage at rear		PHOTO MUST BE PROVIDED	
45. SOURCES OF INFORMATION Sanborn, 1898, 1926		46. PREPARED BY Stirigz/Jones	
RETURN THIS FORM WHEN COMPLETED TO: OFFICE OF HISTORIC PRESERVATION IF ADDITIONAL SPACE IS NEEDED, ATTACH SEPARATE SHEET(S) TO THIS FORM		47. ORGANIZATION	
P.O. BOX 176 JEFFERSON CITY, MISSOURI 65102		48. DATE 11/87	49. REVISION DATE(S)

312 Elm Street
Washington, MO

42. (Continued)

continuous bracketed wooden cornice on three elevagtions. Rear of oldest portion of building has brick corbelled cornice and gable roof.



MISSOURI OFFICE OF HISTORIC PRESERVATION
ARCHITECTURAL/HISTORIC INVENTORY SURVEY FORM 10-05-22-02-099-014-000

1. NO.		4. PRESENT LOCAL NAME(S) OR DESIGNATION(S) Hartbauer Auto Parts	
2. COUNTY Franklin		5. OTHER NAME(S)	
3. LOCATION OF NEGATIVES		89FR0024	
6. SPECIFIC LEGAL LOCATION TOWNSHIP 44 RANGE 1W SECTION 22 IF CITY OR TOWN, STREET ADDRESS 315-17 Elm Street		16. THEMATIC CATEGORY	28. NO. OF STORIES 2
7. CITY OR TOWN IF RURAL, VICINITY		17. DATE(S) OR PERIOD Circa 1920; 1949	29. BASEMENT YES(X) NO ()
8. DESCRIPTION OF LOCATION		18. STYLE OR DESIGN	30. FOUNDATION MATERIAL Concrete
		19. ARCHITECT OR ENGINEER	31. WALL CONSTRUCTION Masonry
		20. CONTRACTOR OR BUILDER	32. ROOF TYPE & MATERIAL Flat/composition
		21. ORIGINAL USE, IF APPARENT Commercial	33. NO. OF BAYS FRONT 3 SIDE 4
		22. PRESENT USE Commercial	34. WALL TREATMENT Brick
		23. OWNERSHIP PUBLIC () PRIVATE ()	35. PLAN SHAPE Rectangle
		24. OWNER'S NAME AND ADDRESS IF KNOWN	36. CHANGES ADDITION() (EXPLAIN IN ALTERED () NO.42) MOVED ()
9. COORDINATES UTM LAT LONG		25. OPEN TO PUBLIC YES(X) NO ()	37. CONDITION INTERIOR EXTERIOR good
10. SITE() STRUCTURE() BUILDING(X) OBJECT()		26. LOCAL CONTACT PERSON OR ORGANIZATION	38. PRESERVATION YES() UNDERWAY NO(X)
11. ON NATIONAL YES(X) REGISTER NO()	12. IS IT YES() ELIGIBLE NO()	27. OTHER SURVEY IN WHICH INCLUDED	39. ENDANGERED YES() BY WHAT NO(X)
13. PART OF YES(X) ESTAB. DISTRICT NO()	14. DISTRICT YES() POTENTIAL NO()		40. VISIBLE FROM YES(X) PUBLIC ROAD NO()
15. NAME OF ESTABLISHED DISTRICT Downtown Washington H. D.			41. DISTANCE FORM AND FRONTAGE ON ROAD Adjacent to sidewalk
42. FURTHER DESCRIPTION OF IMPORTANT FEATURES with brick banding above storefront and above and below second floor windows consists of five horizontal panes.		PHOTO MUST BE PROVIDED	
43. HISTORY AND SIGNIFICANCE According to a descendent, Henry Hartbauer, Sr. German immigrant, built south portion of this building in 1909 as an auto parts business. The family home (now demolished) stood where the 1949 section of building is today. At the northern part of the present building 1916 Sanborn shows only a small, one- story filling station at south end of lot. 1926 Sanborn shows a one and two story, ten car garage fronting approximately 60 feet at the south end of lot, and a one and one-half story frame house to the north.			
45. SOURCES OF INFORMATION Sanborn 1893, 1926 Conversation with Paul Hartbauer 11-13-87		46. PREPARED BY M. Jones/M. Stiritz	
RETURN THIS FORM WHEN COMPLETED TO: OFFICE OF HISTORIC PRESERVATION IF ADDITIONAL SPACE IS NEEDED, ATTACH SEPARATE SHEET(S) TO THIS FORM		47. ORGANIZATION	
P.O. BOX 176 JEFFERSON CITY, MISSOURI 65102		48. DATE 11/87	49. REVISION DATE(S)

135-17 Elm Street
Washington, MO

42. (Continued)

Stepped parapet is capped with stone. North portion of building and facade date 1929.



HARTBAUER
AUTO PARTS

Headquarters
for AC-Delco
Auto Parts

SINCE 1909



ALL
PRO
AUTO PARTS
HARTBAUER
AUTO PARTS



MISSOURI OFFICE OF HISTORIC PRESERVATION

ARCHITECTURAL/HISTORIC INVENTORY SURVEY FORM

10-5-22-02-099-016-000

1. NO.		4. PRESENT LOCAL NAME(S) OR DESIGNATION(S)	
2. COUNTY <u>Franklin</u>		5. OTHER NAME(S)	
3. LOCATION OF NEGATIVES		<u>89FR0025</u>	
6. SPECIFIC LEGAL LOCATION TOWNSHIP <u>44</u> RANGE <u>1</u> SECTION <u>22</u> IF CITY OR TOWN, STREET ADDRESS <u>319 Elm Street</u>		16. THEMATIC CATEGORY	28. NO. OF STORIES <u>1</u>
7. CITY OR TOWN IF RURAL, VICINITY		17. DATE(S) OR PERIOD <u>circa 1920</u>	29. BASEMENT YES() NO(<u>X</u>)
8. DESCRIPTION OF LOCATION		18. STYLE OR DESIGN	30. FOUNDATION MATERIAL <u>Concrete</u>
		19. ARCHITECT OR ENGINEER	31. WALL CONSTRUCTION <u>Masonry</u>
		20. CONTRACTOR OR BUILDER	32. ROOF TYPE & MATERIAL <u>Flat/composition</u>
		21. ORIGINAL USE, IF APPARENT <u>Commercial</u>	33. NO. OF BAYS FRONT <u>2</u> SIDE <u>3</u>
		22. PRESENT USE <u>Commercial</u>	34. WALL TREATMENT <u>Brick/concrete</u>
		23. OWNERSHIP PUBLIC () PRIVATE (<u>X</u>)	35. PLAN SHAPE <u>Irregular</u>
		24. OWNER'S NAME AND ADDRESS IF KNOWN	36. CHANGES ADDITION() (EXPLAIN IN ALTERED () NO. 42) MOVED ()
9. COORDINATES UTM LAT LONG		25. OPEN TO PUBLIC YES() NO (<u>X</u>)	37. CONDITION INTERIOR EXTERIOR <u>good</u>
10. SITE() BUILDING(<u>X</u>) STRUCTURE() OBJECT()		26. LOCAL CONTACT PERSON OR ORGANIZATION	38. PRESERVATION UNDERWAY YES() NO(<u>X</u>)
11. ON NATIONAL REGISTER YES(<u>X</u>) NO(<u>X</u>)	12. IS IT ELIGIBLE YES() NO(<u>X</u>)	27. OTHER SURVEY IN WHICH INCLUDED	39. ENDANGERED BY WHAT YES() NO(<u>X</u>)
13. PART OF ESTAB. DISTRICT YES(<u>X</u>) NO(<u>X</u>)	14. DISTRICT POTENTIAL YES() NO(<u>X</u>)		40. VISIBLE FROM PUBLIC ROAD YES(<u>X</u>) NO()
15. NAME OF ESTABLISHED DISTRICT <u>Mounton Washington H.D.</u>			41. DISTANCE FROM AND FRONTAGE ON ROAD Adjacent to sidewalk
42. FURTHER DESCRIPTION OF IMPORTANT FEATURES Original entry appears to have been angled to the intersection, flanked by concrete piers and overhung by a truncated half hipped roof.		PHOTO MUST BE PROVIDED	
43. HISTORY AND SIGNIFICANCE Original use of this building was as a service station. Constructed between years of 1916 and 1926 Sanborn Maps.			
44. DESCRIPTION OF ENVIRONMENT AND OUTBUILDINGS			
45. SOURCES OF INFORMATION Sanborn Map 1926, 1916		46. PREPARED BY M. Jones	
		47. ORGANIZATION	
RETURN THIS FORM WHEN COMPLETED TO: IF ADDITIONAL SPACE IS NEEDED, ATTACH SEPARATE SHEET(S) TO THIS FORM		OFFICE OF HISTORIC PRESERVATION P.O. BOX 176 JEFFERSON CITY, MISSOURI 65102	
		48. DATE 11/87	49. REVISION DATE(S)



City Block 109
Tracts
FR. AS. 002-195

MISSOURI OFFICE OF HISTORIC PRESERVATION

ARCHITECTURAL/HISTORIC INVENTORY SURVEY FORM

10-05-22-02-099-028-000

1. NO.		4. PRESENT LOCAL NAME(S) OR DESIGNATION(S)	
2. COUNTY <u>Franklin</u>		5. OTHER NAME(S) <u>Dr. Dickson's House</u> <u>87FR0018</u>	
3. LOCATION OF NEGATIVES			
6. SPECIFIC LEGAL LOCATION TOWNSHIP <u>44</u> RANGE <u>1W</u> SECTION <u>22</u> IF CITY OR TOWN, STREET ADDRESS <u>401 Elm Street</u>		16. THEMATIC CATEGORY	
		17. DATE(S) OR PERIOD <u>built before 1869</u>	
7. CITY OR TOWN IF RURAL, VICINITY		18. STYLE OR DESIGN	
8. DESCRIPTION OF LOCATION		19. ARCHITECT OR ENGINEER	
		20. CONTRACTOR OR BUILDER	
		21. ORIGINAL USE, IF APPARENT <u>residential</u>	
		22. PRESENT USE <u>residential</u>	
		23. OWNERSHIP PUBLIC () PRIVATE (<input checked="" type="checkbox"/>)	
		24. OWNER'S NAME AND ADDRESS IF KNOWN	
9. COORDINATES UTM LAT LONG		25. OPEN TO PUBLIC YES () NO (<input checked="" type="checkbox"/>)	
10. SITE () STRUCTURE () BUILDING (<input checked="" type="checkbox"/>) OBJECT ()		26. LOCAL CONTACT PERSON OR ORGANIZATION	
11. ON NATIONAL REGISTER YES () NO (<input checked="" type="checkbox"/>)		27. OTHER SURVEY IN WHICH INCLUDED	
12. IS IT ELIGIBLE YES () NO ()			
13. PART OF ESTAB. DISTRICT YES () NO (<input checked="" type="checkbox"/>)		40. VISIBLE FROM PUBLIC ROAD YES (<input checked="" type="checkbox"/>) NO ()	
14. DISTRICT POTENTIAL YES () NO ()		41. DISTANCE FORM AND FRONTAGE ON ROAD	
15. NAME OF ESTABLISHED DISTRICT			
42. FURTHER DESCRIPTION OF IMPORTANT FEATURES <u>Shaped stone lintels on primary (east) facade</u>		<div style="border: 1px solid black; padding: 10px; width: 100%;"> PHOTO MUST BE PROVIDED </div>	
43. HISTORY AND SIGNIFICANCE <u>Appears on 1869 Bird's Eye View of Washington</u>			
44. DESCRIPTION OF ENVIRONMENT AND OUTBUILDINGS			
45. SOURCES OF INFORMATION		46. PREPARED BY <u>M. Stiritz</u>	
		47. ORGANIZATION	
RETURN THIS FORM WHEN COMPLETED TO: OFFICE OF HISTORIC PRESERVATION IF ADDITIONAL SPACE IS NEEDED, ATTACH SEPARATE SHEET(S) TO THIS FORM P.O. BOX 176 JEFFERSON CITY, MISSOURI 65102		48. DATE <u>11/87</u>	
		49. REVISION DATE(S)	



MISSOURI OFFICE OF HISTORIC PRESERVATION

ARCHITECTURAL/HISTORIC INVENTORY SURVEY FORM

FR-AS-002-196

1. NO.		4. PRESENT LOCAL NAME(S) OR DESIGNATION(S)	
2. COUNTY		5. OTHER NAME(S) 0267	
3. LOCATION OF NEGATIVES			
6. SPECIFIC LEGAL LOCATION TOWNSHIP _____ RANGE _____ SECTION _____ IF CITY OR TOWN, STREET ADDRESS 407 Fremont Street		16. THEMATIC CATEGORY	
7. CITY OR TOWN IF RURAL, VICINITY		17. DATE(S) OR PERIOD C 1880's	
8. DESCRIPTION OF LOCATION		18. STYLE OR DESIGN	
		19. ARCHITECT OR ENGINEER	
		20. CONTRACTOR OR BUILDER	
		21. ORIGINAL USE, IF APPARENT Residence	
		22. PRESENT USE Residence	
		23. OWNERSHIP PUBLIC () PRIVATE ()	
		24. OWNER'S NAME AND ADDRESS IF KNOWN	
9. COORDINATES UTM LAT _____ LONG _____		25. OPEN TO PUBLIC YES () NO ()	
10. SITE () BUILDING () STRUCTURE () OBJECT ()		26. LOCAL CONTACT PERSON OR ORGANIZATION	
11. ON NATIONAL REGISTER YES () NO ()		27. OTHER SURVEY IN WHICH INCLUDED	
12. IS IT ELIGIBLE YES () NO ()			
13. PART OF ESTAB. DISTRICT YES () NO ()		14. DISTRICT POTENTIAL YES () NO ()	
15. NAME OF ESTABLISHED DISTRICT		28. NO. OF STORIES 1 1/2	
		29. BASEMENT YES () NO ()	
		30. FOUNDATION MATERIAL Stone	
		31. WALL CONSTRUCTION Brick	
		32. ROOF TYPE & MATERIAL Gable/metal	
		33. NO. OF BAYS FRONT 3 SIDE 2	
		34. WALL TREATMENT Painted	
		35. PLAN SHAPE	
		36. CHANGES ADDITION () (EXPLAIN IN ALTERED () NO. 42) MOVED ()	
		37. CONDITION INTERIOR _____ EXTERIOR _____	
		38. PRESERVATION UNDERWAY YES () NO ()	
		39. ENDANGERED BY WHAT YES () NO ()	
		40. VISIBLE FROM PUBLIC ROAD YES () NO ()	
		41. DISTANCE FROM AND FRONTAGE ON ROAD	
42. FURTHER DESCRIPTION OF IMPORTANT FEATURES		PHOTO MUST BE PROVIDED	
43. HISTORY AND SIGNIFICANCE Appears on the 1898 Sanborn Map			
44. DESCRIPTION OF ENVIRONMENT AND OUTBUILDINGS			
45. SOURCES OF INFORMATION		46. PREPARED BY M. Stiritz	
		47. ORGANIZATION	
RETURN THIS FORM WHEN COMPLETED TO: IF ADDITIONAL SPACE IS NEEDED, ATTACH SEPARATE SHEET(S) TO THIS FORM		OFFICE OF HISTORIC PRESERVATION P.O. BOX 176 JEFFERSON CITY, MISSOURI 65102	
		48. DATE 6/88	49. REVISION DATE(S)



MISSOURI OFFICE OF HISTORIC PRESERVATION

ARCHITECTURAL/HISTORIC INVENTORY SURVEY FORM

FR-AS-002-197

1. NO.		4. PRESENT LOCAL NAME(S) OR DESIGNATION(S)	
2. COUNTY		5. OTHER NAME(S) CY68	
3. LOCATION OF NEGATIVES			
6. SPECIFIC LEGAL LOCATION TOWNSHIP <u>2</u> RANGE <u>2</u> SECTION <u>1</u> IF CITY OR TOWN, STREET ADDRESS 409 Fremont Street		16. THEMATIC CATEGORY	28. NO. OF STORIES 2 1/2
7. CITY OR TOWN IF RURAL, VICINITY		17. DATE(S) OR PERIOD C 1930	29. BASEMENT YES() NO()
8. DESCRIPTION OF LOCATION		18. STYLE OR DESIGN	30. FOUNDATION MATERIAL Concrete
		19. ARCHITECT OR ENGINEER	31. WALL CONSTRUCTION Brick
		20. CONTRACTOR OR BUILDER	32. ROOF TYPE & MATERIAL Hipped
		21. ORIGINAL USE, IF APPARENT Residence	33. NO. OF BAYS FRONT 4 SIDE 2
		22. PRESENT USE Residence	34. WALL TREATMENT
		23. OWNERSHIP PUBLIC () PRIVATE (x)	35. PLAN SHAPE
		24. OWNER'S NAME AND ADDRESS IF KNOWN	36. CHANGES ADDITION() (EXPLAIN IN ALTERED () NO.42) MOVED ()
		25. OPEN TO PUBLIC YES() NO (x)	37. CONDITION INTERIOR EXTERIOR
		26. LOCAL CONTACT PERSON OR ORGANIZATION	38. PRESERVATION UNDERWAY YES() NO()
		27. OTHER SURVEY IN WHICH INCLUDED	39. ENDANGERED BY WHAT YES() NO()
9. COORDINATES UTM LAT LONG			40. VISIBLE FROM PUBLIC ROAD YES() NO()
10. SITE() BUILDING() STRUCTURE() OBJECT()			41. DISTANCE FORM AND FRONTAGE ON ROAD
11. ON NATIONAL REGISTER YES() NO()	12. IS IT ELIGIBLE YES() NO()		
13. PART OF ESTAB. DISTRICT YES() NO()	14. DISTRICT POTENTIAL YES() NO()		
15. NAME OF ESTABLISHED DISTRICT			
42. FURTHER DESCRIPTION OF IMPORTANT FEATURES		PHOTO MUST BE PROVIDED	
43. HISTORY AND SIGNIFICANCE Constructed after the 1926 Sanborn Map			
44. DESCRIPTION OF ENVIRONMENT AND OUTBUILDINGS			
45. SOURCES OF INFORMATION		46. PREPARED BY M. Stiritz	
		47. ORGANIZATION	
RETURN THIS FORM WHEN COMPLETED TO: OFFICE OF HISTORIC PRESERVATION IF ADDITIONAL SPACE IS NEEDED, ATTACH SEPARATE SHEET(S) TO THIS FORM		48. DATE 6/88	
		49. REVISION DATE(S)	

P.O. BOX 176
JEFFERSON CITY, MISSOURI 65102



MISSOURI OFFICE OF HISTORIC PRESERVATION
ARCHITECTURAL/HISTORIC INVENTORY SURVEY FORM

FR-AS-002-198

1. NO.		4. PRESENT LOCAL NAME(S) OR DESIGNATION(S) 4169	
2. COUNTY		5. OTHER NAME(S)	
3. LOCATION OF NEGATIVES			
6. SPECIFIC LEGAL LOCATION TOWNSHIP _____ RANGE _____ SECTION _____ IF CITY OR TOWN, STREET ADDRESS 416 Fremont		16. THEMATIC CATEGORY	
7. CITY OR TOWN IF RURAL, VICINITY		17. DATE(S) OR PERIOD C 1930	
8. DESCRIPTION OF LOCATION		18. STYLE OR DESIGN	
		19. ARCHITECT OR ENGINEER	
		20. CONTRACTOR OR BUILDER	
		21. ORIGINAL USE, IF APPARENT Residence	
		22. PRESENT USE Residence	
		23. OWNERSHIP PUBLIC () PRIVATE (x)	
		24. OWNER'S NAME AND ADDRESS IF KNOWN	
9. COORDINATES UTM LAT _____ LONG _____		25. OPEN TO PUBLIC YES () NO (x)	
10. SITE () STRUCTURE () BUILDING () OBJECT ()		26. LOCAL CONTACT PERSON OR ORGANIZATION	
11. ON NATIONAL YES () REGISTER NO ()		27. OTHER SURVEY IN WHICH INCLUDED	
12. IS IT YES () ELIGIBLE NO ()			
13. PART OF YES () ESTAB. DISTRICT NO ()			
14. DISTRICT YES () POTENTIAL NO ()			
15. NAME OF ESTABLISHED DISTRICT			
42. FURTHER DESCRIPTION OF IMPORTANT FEATURES		28. NO. OF STORIES 1 1/2	
		29. BASEMENT YES (x) NO ()	
		30. FOUNDATION MATERIAL Concrete	
		31. WALL CONSTRUCTION Frame	
		32. ROOF TYPE & MATERIAL Gable-asphalt	
		33. NO. OF BAYS FRONT 3 SIDE	
		34. WALL TREATMENT Asphalt-shingles	
		35. PLAN SHAPE	
		36. CHANGES ADDITION () (EXPLAIN IN ALTERED () NO. 42) MOVED ()	
		37. CONDITION INTERIOR _____ EXTERIOR _____	
		38. PRESERVATION YES () UNDERWAY NO ()	
		39. ENDANGERED YES () BY WHAT NO ()	
		40. VISIBLE FROM YES () PUBLIC ROAD NO ()	
		41. DISTANCE FORM AND FRONTAGE ON ROAD	
43. HISTORY AND SIGNIFICANCE Constructed after the 1926 Sanborn Map		<div style="border: 1px solid black; padding: 10px; text-align: center;">PHOTO MUST BE PROVIDED</div>	
44. DESCRIPTION OF ENVIRONMENT AND OUTBUILDINGS			
45. SOURCES OF INFORMATION		46. PREPARED BY M. Stiritz	
		47. ORGANIZATION	
RETURN THIS FORM WHEN COMPLETED TO: OFFICE OF HISTORIC PRESERVATION IF ADDITIONAL SPACE IS NEEDED, ATTACH SEPARATE SHEET(S) TO THIS FORM		48. DATE	
		49. REVISION DATE(S)	



MISSOURI OFFICE OF HISTORIC PRESERVATION

ARCHITECTURAL/HISTORIC INVENTORY SURVEY FORM

FR-AS-002-199

1. NO.		4. PRESENT LOCAL NAME(S) OR DESIGNATION(S) 0170	
2. COUNTY		5. OTHER NAME(S)	
3. LOCATION OF NEGATIVES			
6. SPECIFIC LEGAL LOCATION TOWNSHIP RANGE SECTION IF CITY OR TOWN, STREET ADDRESS 417 Fremont		16. THEMATIC CATEGORY	
7. CITY OR TOWN IF RURAL, VICINITY		17. DATE(S) OR PERIOD C 1920	
8. DESCRIPTION OF LOCATION		18. STYLE OR DESIGN	
		19. ARCHITECT OR ENGINEER	
		20. CONTRACTOR OR BUILDER	
		21. ORIGINAL USE, IF APPARENT residence	
		22. PRESENT USE residence	
		23. OWNERSHIP PUBLIC () PRIVATE (x)	
		24. OWNER'S NAME AND ADDRESS IF KNOWN	
9. COORDINATES UTM LAT LONG		25. OPEN TO PUBLIC YES () NO (x)	
10. SITE () STRUCTURE () BUILDING () OBJECT ()		26. LOCAL CONTACT PERSON OR ORGANIZATION	
11. ON NATIONAL YES () REGISTER NO ()		27. OTHER SURVEY IN WHICH INCLUDED	
12. IS IT YES () ELIGIBLE NO ()			
13. PART OF YES () ESTAB. DISTRICT NO ()		28. NO. OF STORIES 1 1/2	
14. DISTRICT YES () POTENTIAL NO ()		29. BASEMENT YES (x) NO ()	
15. NAME OF ESTABLISHED DISTRICT		30. FOUNDATION MATERIAL concrete	
		31. WALL CONSTRUCTION	
		32. ROOF TYPE & MATERIAL hip asphalt	
		33. NO. OF BAYS FRONT SIDE	
		34. WALL TREATMENT stucco	
		35. PLAN SHAPE	
		36. CHANGES ADDITION () (EXPLAIN IN ALTERED () NO. 42) MOVED ()	
		37. CONDITION INTERIOR EXTERIOR	
		38. PRESERVATION YES () UNDERWAY NO ()	
		39. ENDANGERED YES () BY WHAT NO ()	
		40. VISIBLE FROM YES () PUBLIC ROAD NO ()	
		41. DISTANCE FORM AND FRONTAGE ON ROAD	
42. FURTHER DESCRIPTION OF IMPORTANT FEATURES		PHOTO MUST BE PROVIDED	
43. HISTORY AND SIGNIFICANCE Constructed between the 1916 & 1926 Sanborn maps			
44. DESCRIPTION OF ENVIRONMENT AND OUTBUILDINGS			
45. SOURCES OF INFORMATION		46. PREPARED BY M. Stiritz	
		47. ORGANIZATION	
RETURN THIS FORM WHEN COMPLETED TO: IF ADDITIONAL SPACE IS NEEDED, ATTACH SEPARATE SHEET(S) TO THIS FORM		OFFICE OF HISTORIC PRESERVATION P.O. BOX 176 JEFFERSON CITY, MISSOURI 65102	
		48. DATE 6/88	49. REVISION DATE(S)



MISSOURI OFFICE OF HISTORIC PRESERVATION

ARCHITECTURAL/HISTORIC INVENTORY SURVEY FORM

FR-AS-062-200

1. NO.	4. PRESENT LOCAL NAME(S) OR DESIGNATION(S)
2. COUNTY	5. OTHER NAME(S)
3. LOCATION OF NEGATIVES	

6. SPECIFIC LEGAL LOCATION TOWNSHIP _____ RANGE _____ SECTION _____ IF CITY OR TOWN, STREET ADDRESS 418 Fremont Street	16. THEMATIC CATEGORY	28. NO. OF STORIES 1 1/2
	17. DATE(S) OR PERIOD C 1940	29. BASEMENT YES(x) NO ()
7. CITY OR TOWN IF RURAL, VICINITY	18. STYLE OR DESIGN	30. FOUNDATION MATERIAL Concrete
8. DESCRIPTION OF LOCATION	19. ARCHITECT OR ENGINEER	31. WALL CONSTRUCTION Brick
	20. CONTRACTOR OR BUILDER	32. ROOF TYPE & MATERIAL Gable-asphalt
	21. ORIGINAL USE, IF APPARENT Residence	33. NO. OF BAYS FRONT 2 SIDE 2
	22. PRESENT USE Residence	34. WALL TREATMENT
	23. OWNERSHIP PUBLIC () PRIVATE (x)	35. PLAN SHAPE
	24. OWNER'S NAME AND ADDRESS IF KNOWN	36. CHANGES ADDITION() (EXPLAIN IN ALTERED () NO. 42) MOVED ()
9. COORDINATES UTM LAT _____ LONG _____	25. OPEN TO PUBLIC YES() NO (x)	37. CONDITION INTERIOR _____ EXTERIOR _____
10. SITE() STRUCTURE() BUILDING() OBJECT()	26. LOCAL CONTACT PERSON OR ORGANIZATION	38. PRESERVATION UNDERWAY YES() NO()
11. ON NATIONAL YES() REGISTER NO()	27. OTHER SURVEY IN WHICH INCLUDED	39. ENDANGERED YES() BY WHAT NO()
12. IS IT YES() ELIGIBLE NO()		40. VISIBLE FROM YES() PUBLIC ROAD NO()
13. PART OF YES() ESTAB. DISTRICT NO()		41. DISTANCE FORM AND FRONTAGE ON ROAD
14. DISTRICT YES() POTENTIAL NO()		
15. NAME OF ESTABLISHED DISTRICT		

42. FURTHER DESCRIPTION OF IMPORTANT FEATURES

PHOTO MUST

BE PROVIDED

43. HISTORY AND SIGNIFICANCE

Constructed after the 1926 Sanborn Map.

44. DESCRIPTION OF ENVIRONMENT AND OUTBUILDINGS

45. SOURCES OF INFORMATION

46. PREPARED BY
M. Stiritz

47. ORGANIZATION

RETURN THIS FORM WHEN COMPLETED TO: OFFICE OF HISTORIC PRESERVATION
IF ADDITIONAL SPACE IS NEEDED, ATTACH P.O. BOX 176
SEPARATE SHEET(S) TO THIS FORM JEFFERSON CITY, MISSOURI 65102

48. DATE
6/88

49. REVISION
DATE(S)



MISSOURI OFFICE OF HISTORIC PRESERVATION

ARCHITECTURAL/HISTORIC INVENTORY SURVEY FORM

FR-A5-002-201

1. NO.		4. PRESENT LOCAL NAME(S) OR DESIGNATION(S) 0172	
2. COUNTY		5. OTHER NAME(S)	
3. LOCATION OF NEGATIVES			
6. SPECIFIC LEGAL LOCATION TOWNSHIP _____ RANGE _____ SECTION _____ IF CITY OR TOWN, STREET ADDRESS 420 Fremont Street		16. THEMATIC CATEGORY	
7. CITY OR TOWN IF RURAL, VICINITY		17. DATE(S) OR PERIOD C 1940	
8. DESCRIPTION OF LOCATION		18. STYLE OR DESIGN	
		19. ARCHITECT OR ENGINEER	
		20. CONTRACTOR OR BUILDER	
		21. ORIGINAL USE, IF APPARENT Residence	
		22. PRESENT USE Residence	
		23. OWNERSHIP PUBLIC () PRIVATE (x)	
		24. OWNER'S NAME AND ADDRESS IF KNOWN	
9. COORDINATES UTM LAT _____ LONG _____		25. OPEN TO PUBLIC YES () NO (x)	
10. SITE () STRUCTURE () BUILDING () OBJECT ()		26. LOCAL CONTACT PERSON OR ORGANIZATION	
11. ON NATIONAL YES () REGISTER NO ()		27. OTHER SURVEY IN WHICH INCLUDED	
12. IS IT YES () ELIGIBLE NO ()			
13. PART OF YES () ESTAB. DISTRICT NO ()			
14. DISTRICT YES () POTENTIAL NO ()			
15. NAME OF ESTABLISHED DISTRICT			
42. FURTHER DESCRIPTION OF IMPORTANT FEATURES		<div style="border: 1px solid black; padding: 5px; text-align: center;"> PHOTO MUST BE PROVIDED </div>	
43. HISTORY AND SIGNIFICANCE Constructed after the 1926 Sanborn Map			
44. DESCRIPTION OF ENVIRONMENT AND OUTBUILDINGS			
45. SOURCES OF INFORMATION		46. PREPARED BY M. Stiritz	
		47. ORGANIZATION	
RETURN THIS FORM WHEN COMPLETED TO: OFFICE OF HISTORIC PRESERVATION IF ADDITIONAL SPACE IS NEEDED, ATTACH SEPARATE SHEET(S) TO THIS FORM		48. DATE 6/88	
		49. REVISION DATE(S)	



MISSOURI OFFICE OF HISTORIC PRESERVATION

ARCHITECTURAL/HISTORIC INVENTORY SURVEY FORM

FR-AS-002-202

1. NO.		4. PRESENT LOCAL NAME(S) OR DESIGNATION(S) 0173	
2. COUNTY		5. OTHER NAME(S)	
3. LOCATION OF NEGATIVES			
6. SPECIFIC LEGAL LOCATION TOWNSHIP _____ RANGE _____ SECTION _____ IF CITY OR TOWN, STREET ADDRESS 431 Fremont Street		16. THEMATIC CATEGORY	
7. CITY OR TOWN IF RURAL, VICINITY		17. DATE(S) OR PERIOD C1890	
8. DESCRIPTION OF LOCATION		18. STYLE OR DESIGN	
		19. ARCHITECT OR ENGINEER	
		20. CONTRACTOR OR BUILDER	
		21. ORIGINAL USE, IF APPARENT residential	
		22. PRESENT USE residential	
		23. OWNERSHIP PUBLIC () PRIVATE (x)	
		24. OWNER'S NAME AND ADDRESS IF KNOWN	
9. COORDINATES UTM LAT _____ LONG _____		25. OPEN TO PUBLIC YES () NO (x)	
10. SITE () STRUCTURE () BUILDING (x) OBJECT ()		26. LOCAL CONTACT PERSON OR ORGANIZATION	
11. ON NATIONAL YES () REGISTER NO (x)		27. OTHER SURVEY IN WHICH INCLUDED	
12. IS IT YES () ELIGIBLE NO ()			
13. PART OF YES () ESTAB. DISTRICT NO (x)		40. VISIBLE FROM YES (x) PUBLIC ROAD NO ()	
14. DISTRICT YES () POTENTIAL NO ()		41. DISTANCE FORM AND FRONTAGE ON ROAD setback 10'	
15. NAME OF ESTABLISHED DISTRICT			
42. FURTHER DESCRIPTION OF IMPORTANT FEATURES Original porch altered by addn. of concrete base & wrought iron supports. Windows 1/1 doublehung under brick arches. Corbelled brick cornice continuous except under roof gables			
43. HISTORICAL SIGNIFICANCE where it can be seen to continue for a three brick span which serves to delineate the gable.			
Appears on the 1908 Sanborn Map			
44. DESCRIPTION OF ENVIRONMENT AND OUTBUILDINGS			
45. SOURCES OF INFORMATION 1926 Sanborn Map, Plate 11		46. PREPARED BY M. Jones	
		47. ORGANIZATION	
RETURN THIS FORM WHEN COMPLETED TO: OFFICE OF HISTORIC PRESERVATION IF ADDITIONAL SPACE IS NEEDED, ATTACH SEPARATE SHEET(S) TO THIS FORM		48. DATE 6/88	
		49. REVISION DATE(S)	

PHOTO MUST

BE PROVIDED



MISSOURI OFFICE OF HISTORIC PRESERVATION

ARCHITECTURAL/HISTORIC INVENTORY SURVEY FORM

FR-AS-002-203

1. NO.		4. PRESENT LOCAL NAME(S) OR DESIGNATION(S) <u>0174</u>	
2. COUNTY		5. OTHER NAME(S)	
3. LOCATION OF NEGATIVES			
6. SPECIFIC LEGAL LOCATION TOWNSHIP _____ RANGE _____ SECTION _____ IF CITY OR TOWN, STREET ADDRESS <u>500 Fremont Street</u>		16. THEMATIC CATEGORY	28. NO. OF STORIES <u>1 1/2</u>
7. CITY OR TOWN IF RURAL, VICINITY		17. DATE(S) OR PERIOD <u>C 1930</u>	29. BASEMENT YES(x) NO ()
8. DESCRIPTION OF LOCATION		18. STYLE OR DESIGN	30. FOUNDATION MATERIAL <u>concrete block</u>
		19. ARCHITECT OR ENGINEER	31. WALL CONSTRUCTION <u>frame</u>
		20. CONTRACTOR OR BUILDER	32. ROOF TYPE & MATERIAL <u>hip/asphalt shingle</u>
		21. ORIGINAL USE, IF APPARENT <u>residential</u>	33. NO. OF BAYS FRONT <u>4</u> SIDE <u>4</u>
		22. PRESENT USE <u>residential</u>	34. WALL TREATMENT <u>wood lap siding</u>
		23. OWNERSHIP PUBLIC () PRIVATE (x)	35. PLAN SHAPE <u>rect</u>
		24. OWNER'S NAME AND ADDRESS IF KNOWN	36. CHANGES ADDITION() (EXPLAIN IN ALTERED () NO.42) MOVED ()
9. COORDINATES UTM LAT _____ LONG _____		25. OPEN TO PUBLIC YES() NO (x)	37. CONDITION INTERIOR _____ EXTERIOR <u>good</u>
10. SITE() STRUCTURE() BUILDING(x) OBJECT()		26. LOCAL CONTACT PERSON OR ORGANIZATION	38. PRESERVATION UNDERWAY YES() NO(x)
11. ON NATIONAL YES() REGISTER NO(x)	12. IS IT YES() ELIGIBLE NO()	27. OTHER SURVEY IN WHICH INCLUDED	39. ENDANGERED YES(x) BY WHAT NO()
13. PART OF YES() ESTAB. DISTRICT NO(x)	14. DISTRICT YES() POTENTIAL NO()		40. VISIBLE FROM YES(x) PUBLIC ROAD NO()
15. NAME OF ESTABLISHED DISTRICT			41. DISTANCE FROM AND FRONTAGE ON ROAD <u>set back 20'</u>
42. FURTHER DESCRIPTION OF IMPORTANT FEATURES <u>open frame & masonry facade porch. Facade dormer w/hipped roof. windows 3/1 double hung. Triple window on south elev. Deeply overhanging eaves.</u>		PHOTO MUST BE PROVIDED	
43. HISTORY AND SIGNIFICANCE			
44. DESCRIPTION OF ENVIRONMENT AND OUTBUILDINGS			
SOURCES OF INFORMATION		46. PREPARED BY <u>Maureen Jones</u>	
		47. ORGANIZATION	
TURN THIS FORM WHEN COMPLETED TO: OFFICE OF HISTORIC PRESERVATION ADDITIONAL SPACE IS NEEDED, ATTACH SEPARATE SHEET(S) TO THIS FORM		48. DATE <u>7/88</u>	49. REVISION DATE(S)

TURN THIS FORM WHEN COMPLETED TO: OFFICE OF HISTORIC PRESERVATION
ADDITIONAL SPACE IS NEEDED, ATTACH
SEPARATE SHEET(S) TO THIS FORM

P.O. BOX 176
JEFFERSON CITY, MISSOURI 65102

48. DATE
7/88

49. REVISION
DATE(S)



MISSOURI OFFICE OF HISTORIC PRESERVATION

ARCHITECTURAL/HISTORIC INVENTORY SURVEY FORM

FR-175-002-201

1. NO.		4. PRESENT LOCAL NAME(S) OR DESIGNATION(S) 0175	
2. COUNTY		5. OTHER NAME(S)	
3. LOCATION OF NEGATIVES			
6. SPECIFIC LEGAL LOCATION TOWNSHIP _____ RANGE _____ SECTION _____ IF CITY OR TOWN, STREET ADDRESS 503 Fremont Street		16. THEMATIC CATEGORY	28. NO. OF STORIES 1 1/2
7. CITY OR TOWN IF RURAL, VICINITY		17. DATE(S) OR PERIOD	29. BASEMENT YES(<input checked="" type="checkbox"/>) NO()
8. DESCRIPTION OF LOCATION		18. STYLE OR DESIGN	30. FOUNDATION MATERIAL concrete faced limestone
		19. ARCHITECT OR ENGINEER	31. WALL CONSTRUCTION masonry
		20. CONTRACTOR OR BUILDER	32. ROOF TYPE & MATERIAL gable/asphalt shingle
		21. ORIGINAL USE, IF APPARENT residential	33. NO. OF BAYS FRONT 5 SIDE 2
		22. PRESENT USE residential	34. WALL TREATMENT brick soft
		23. OWNERSHIP PUBLIC () PRIVATE (<input checked="" type="checkbox"/>)	35. PLAN SHAPE rect
		24. OWNER'S NAME AND ADDRESS IF KNOWN	36. CHANGES ADDITION(<input checked="" type="checkbox"/>) (EXPLAIN IN ALTERED (<input checked="" type="checkbox"/>) NO. 42) MOVED ()
9. COORDINATES UTM LAT _____ LONG _____		25. OPEN TO PUBLIC YES() NO(<input checked="" type="checkbox"/>)	37. CONDITION INTERIOR _____ EXTERIOR good
10. SITE() STRUCTURE() BUILDING(<input checked="" type="checkbox"/>) OBJECT()		26. LOCAL CONTACT PERSON OR ORGANIZATION	38. PRESERVATION UNDERWAY YES() NO(<input checked="" type="checkbox"/>)
11. ON NATIONAL YES() REGISTER NO(<input checked="" type="checkbox"/>)	12. IS IT YES() ELIGIBLE NO()	27. OTHER SURVEY IN WHICH INCLUDED	39. ENDANGERED BY WHAT YES() NO(<input checked="" type="checkbox"/>)
13. PART OF YES() ESTAB. DISTRICT NO(<input checked="" type="checkbox"/>)	14. DISTRICT YES() POTENTIAL NO()		40. VISIBLE FROM PUBLIC ROAD YES(<input checked="" type="checkbox"/>) NO()
15. NAME OF ESTABLISHED DISTRICT			41. DISTANCE FROM AND FRONTAGE ON ROAD setback 5'

42. FURTHER DESCRIPTION OF IMPORTANT FEATURES **The bldg. has been altered by the addn. of a shed dormer on the facade roof. 4/1 double hung windows appear to be an addn. c1920. The entry has posts c1920's. Windows have brick arches above**

~~43. HISTORY AND SIGNIFICANCE~~ **xxxxxx wooden sills. Facade & east elev. have corbelled brick dornice. Brickseam divide 2 bays to the left. Interior brick wall divides the house north to south.**

Possibly on the 1869 Bird's Eye view. Mrs. Mauntel, current owner and

~~44. DESCRIPTION OF ENVIRONMENT AND OUTDOOR SPACES~~ **xxxxxx relative of Herman Mauntel, claims that he was original owner with his wife Bertha Remmee, both of German origins.**

45. SOURCES OF INFORMATION 1926 Sanborn Map, Mrs. Mauntel, current owner		46. PREPARED BY M. Jones	
RETURN THIS FORM WHEN COMPLETED TO: OFFICE OF HISTORIC PRESERVATION IF ADDITIONAL SPACE IS NEEDED, ATTACH P.O. BOX 176 SEPARATE SHEET(S) TO THIS FORM. JEFFERSON CITY, MISSOURI 65102		47. ORGANIZATION	
		48. DATE 6/88	49. REVISION DATE(S)



MISSOURI OFFICE OF HISTORIC PRESERVATION

ARCHITECTURAL/HISTORIC INVENTORY SURVEY FORM

304
F2-AS-002-265

1. NO		4. PRESENT LOCAL NAME(S) OR DESIGNATION(S)	
2. COUNTY		5. OTHER NAME(S)	
3. LOCATION OF NEGATIVES			
6. SPECIFIC LEGAL LOCATION TOWNSHIP _____ RANGE _____ SECTION _____ IF CITY OR TOWN, STREET ADDRESS		16. THEMATIC CATEGORY	
301 Hooker		17. DATE(S) OR PERIOD C 1900	
7. CITY OR TOWN IF RURAL, VICINITY		18. STYLE OR DESIGN	
8. DESCRIPTION OF LOCATION		19. ARCHITECT OR ENGINEER	
		20. CONTRACTOR OR BUILDER	
		21. ORIGINAL USE, IF APPARENT residential	
		22. PRESENT USE residential	
		23. OWNERSHIP PUBLIC () PRIVATE (x)	
		24. OWNER'S NAME AND ADDRESS IF KNOWN	
9. COORDINATES UTM LAT _____ LONG _____		25. OPEN TO PUBLIC YES () NO (x)	
10. SITE () STRUCTURE () BUILDING(x) OBJECT ()		26. LOCAL CONTACT PERSON OR ORGANIZATION	
11. ON NATIONAL YES () NO (x) REGISTER		12. IS IT YES () NO (x) ELIGIBLE	
13. PART OF YES () NO (x) ESTAB. DISTRICT NO(x)		14. DISTRICT YES () NO (x) POTENTIAL	
15. NAME OF ESTABLISHED DISTRICT		27. OTHER SURVEY IN WHICH INCLUDED	
42. FURTHER DESCRIPTION OF IMPORTANT FEATURES Open frame facade porch is angled between two wings of house. Two facade entry doors fronting Hooker 7 Third St. Rear entry access wing of house closest to Third St. windows are 1/1 double hung.		28. NO OF STORIES 1 1/2	
43. HISTORY AND SIGNIFICANCE		29. BASEMENT YES () NO (x)	
		30. FOUNDATION MATERIAL limestone, rough cut	
		31. WALL CONSTRUCTION frame	
		32. ROOF TYPE & MATERIAL gable asphalt shingle	
		33. NO. OF BAYS FRONT 2 SIDE 3	
		34. WALL TREATMENT asbestos siding	
		35. PLAN SHAPE irreg.	
		36. CHANGES ADDITION () (EXPLAIN IN ALTERED () NO. 42) MOVED ()	
		37. CONDITION INTERIOR EXTERIOR good	
		38. PRESERVATION UNDERWAY YES () NO (x)	
		39. ENDANGERED BY WHAT YES () NO (x)	
		40. VISIBLE FROM PUBLIC ROAD YES (x) NO ()	
		41. DISTANCE FROM AND FRONTAGE ON ROAD set back 7'	
44. DESCRIPTION OF ENVIRONMENT AND OUTBUILDINGS		PHOTO MUST PROVIDED	
45. SOURCES OF INFORMATION 1908 Sanborn Map		46. PREPARED BY Maureen Jones	
RETURN THIS FORM WHEN COMPLETED TO: OFFICE OF HISTORIC PRESERVATION IF ADDITIONAL SPACE IS NEEDED, ATTACH SEPARATE SHEET TO THIS FORM		47. ORGANIZATION	
P.O. BOX 176 JEFFERSON CITY, MISSOURI 65102		48. DATE	
		49. REVISION DATE(S)	

7/88



MISSOURI OFFICE OF HISTORIC PRESERVATION
ARCHITECTURAL/HISTORIC INVENTORY SURVEY FORM

FR-AS-002-206

1. NO.		4. PRESENT LOCAL NAME(S) OR DESIGNATION(S)	
2. COUNTY		5. OTHER NAME(S)	
3. LOCATION OF NEGATIVES			
6. SPECIFIC LEGAL LOCATION TOWNSHIP RANGE SECTION IF CITY OR TOWN, STREET ADDRESS 305 Hooker		16. THEMATIC CATEGORY	28. NO. OF STORIES 2 1/2
7. CITY OR TOWN IF RURAL, VICINITY		17. DATE(S) OR PERIOD C 1925	29. BASEMENT YES() NO(x)
8. DESCRIPTION OF LOCATION		18. STYLE OR DESIGN Foursquare	30. FOUNDATION MATERIAL limestone
		19. ARCHITECT OR ENGINEER	31. WALL CONSTRUCTION masonry
		20. CONTRACTOR OR BUILDER	32. ROOF TYPE & MATERIAL hip/asphalt shingle
		21. ORIGINAL USE, IF APPARENT residential	33. NO. OF BAYS FRONT 2 SIDE 2
		22. PRESENT USE residential	34. WALL TREATMENT brick
		23. OWNERSHIP PUBLIC () PRIVATE (x)	35. PLAN SHAPE rect.
		24. OWNER'S NAME AND ADDRESS IF KNOWN	36. CHANGES ADDITION() (EXPLAIN IN ALTERED () NO. 42) MOVED ()
9. COORDINATES UTM LAT LONG		25. OPEN TO PUBLIC YES() NO(x)	37. CONDITION INTERIOR EXTERIOR good
10. SITE() STRUCTURE() BUILDING() OBJECT()		26. LOCAL CONTACT PERSON OR ORGANIZATION	38. PRESERVATION UNDERWAY YES() NO(x)
11. ON NATIONAL REGISTER YES() NO()		27. OTHER SURVEY IN WHICH INCLUDED	39. ENDANGERED BY WHAT YES() NO(x)
12. IS IT ELIGIBLE YES() NO()			40. VISIBLE FROM PUBLIC ROAD YES(x) NO()
13. PART OF ESTAB. DISTRICT YES() NO()			41. DISTANCE FROM FRONTAGE ON ROAD set back 10'
14. DISTRICT POTENTIAL YES() NO()			
15. NAME OF ESTABLISHED DISTRICT			
42. FURTHER DESCRIPTION OF IMPORTANT FEATURES Open masonry facade porch; rail & posts capped by white stone. Windows 5/1 double hung except in dormer which are 3/1. Deeply overhang eaves. Porch dormer & main roof all have hip roofs which		PHOTO MUST BE PROVIDED	
43. HISTORY AND SIGNIFICANCE serve to create design element.			
44. DESCRIPTION OF ENVIRONMENT AND OUTBUILDINGS 1 1/2 stories masonry carriage house at rear of property.			
45. SOURCES OF INFORMATION		46. PREPARED BY Maureen Jones	
		47. ORGANIZATION	
RETURN THIS FORM WHEN COMPLETED TO: IF ADDITIONAL SPACE IS NEEDED, ATTACH SEPARATE SHEET(S) TO THIS FORM		48. DATE 7/88	
		49. REVISION DATE(S)	

OFFICE OF HISTORIC PRESERVATION
P.O. BOX 176
JEFFERSON CITY, MISSOURI 65102



MISSOURI OFFICE OF HISTORIC PRESERVATION

ARCHITECTURAL/HISTORIC INVENTORY SURVEY FORM

FR-DS-002-207

1. NO.		4. PRESENT LOCAL NAME(S) OR DESIGNATION(S)	
2. COUNTY		5. OTHER NAME(S)	
3. LOCATION OF NEGATIVES			
6. SPECIFIC LEGAL LOCATION TOWNSHIP _____ RANGE _____ SECTION _____ IF CITY OR TOWN, STREET ADDRESS 309 Hooker Street		16. THEMATIC CATEGORY	28. NO. OF STORIES 1 1/2
7. CITY OR TOWN IF RURAL, VICINITY		17. DATE(S) OR PERIOD C 1860	29. BASEMENT YES(<input checked="" type="checkbox"/>) NO()
8. DESCRIPTION OF LOCATION		18. STYLE OR DESIGN	30. FOUNDATION MATERIAL limestone faced w/concrete
		19. ARCHITECT OR ENGINEER	31. WALL CONSTRUCTION masonry
		20. CONTRACTOR OR BUILDER	32. ROOF TYPE & MATERIAL mansard/asphalt shingle
		21. ORIGINAL USE, IF APPARENT residential	33. NO. OF BAYS FRONT 3 SIDE 2
		22. PRESENT USE residential	34. WALL TREATMENT brick, soft local
		23. OWNERSHIP PUBLIC () PRIVATE (<input checked="" type="checkbox"/>)	35. PLAN SHAPE
		24. OWNER'S NAME AND ADDRESS IF KNOWN	36. CHANGES ADDITION(<input checked="" type="checkbox"/>) (EXPLAIN IN ALTERED (<input checked="" type="checkbox"/>) NO.42) MOVED ()
9. COORDINATES UTM LAT _____ LONG _____		25. OPEN TO PUBLIC YES() NO (<input checked="" type="checkbox"/>)	37. CONDITION INTERIOR _____ EXTERIOR good
10. SITE() STRUCTURE() BUILDING(<input checked="" type="checkbox"/>) OBJECT()		26. LOCAL CONTACT PERSON OR ORGANIZATION	38. PRESERVATION UNDERWAY YES() NO(<input checked="" type="checkbox"/>)
11. ON NATIONAL REGISTER YES() NO(<input checked="" type="checkbox"/>)	12. IS IT ELIGIBLE YES() NO()	27. OTHER SURVEY IN WHICH INCLUDED	39. ENDANGERED BY WHAT YES() NO(<input checked="" type="checkbox"/>)
13. PART OF ESTAB. DISTRICT YES() NO(<input checked="" type="checkbox"/>)	14. DISTRICT POTENTIAL YES() NO()		40. VISIBLE FROM PUBLIC ROAD YES(<input checked="" type="checkbox"/>) NO()
15. NAME OF ESTABLISHED DISTRICT			41. DISTANCE FROM AND FRONTAGE ON ROAD set back 5 feet
42. FURTHER DESCRIPTION OF IMPORTANT FEATURES Facade entry opening reduced by masonry infill above brick back arch. 1st floor windows 6/6 double hung. Corbelled brick cornice at facade. Pedimented dormer windows are 2/2		PHOTO MUST BE PROVIDED	
43. HISTORY AND SIGNIFICANCE double hung. Original roof as soon on 1908 Sanborn was truncated, hip now alter to Mansard. South elevation 2nd floor window 1/1 double hung is probably a later alteration.			
44. DESCRIPTION OF ENVIRONMENT AND OUTBUILDINGS			
45. SOURCES OF INFORMATION 1908 Sanborn Map		46. PREPARED BY M. Jones	
		47. ORGANIZATION	
RETURN THIS FORM WHEN COMPLETED TO: OFFICE OF HISTORIC PRESERVATION IF ADDITIONAL SPACE IS NEEDED, ATTACH SEPARATE SHEET(S) TO THIS FORM		48. DATE 7/88	
		49. REVISION DATE(S)	



MISSOURI OFFICE OF HISTORIC PRESERVATION
ARCHITECTURAL/HISTORIC INVENTORY SURVEY FORM

FR-AS-002-208

1. NO.		4. PRESENT LOCAL NAME(S) OR DESIGNATION(S)	
2. COUNTY		5. OTHER NAME(S)	
3. LOCATION OF NEGATIVES			
6. SPECIFIC LEGAL LOCATION TOWNSHIP _____ RANGE _____ SECTION _____ IF CITY OR TOWN, STREET ADDRESS 311 Hooker Street		16. THEMATIC CATEGORY	28. NO. OF STORIES 1 1/2
7. CITY OR TOWN IF RURAL, VICINITY		17. DATE(S) OR PERIOD C 1925	29. BASEMENT YES (x) NO ()
8. DESCRIPTION OF LOCATION		18. STYLE OR DESIGN	30. FOUNDATION MATERIAL concrete
		19. ARCHITECT OR ENGINEER	31. WALL CONSTRUCTION frame
		20. CONTRACTOR OR BUILDER	32. ROOF TYPE & MATERIAL gable/asphalt shingles
		21. ORIGINAL USE, IF APPARENT residential	33. NO. OF BAYS FRONT 3 SIDE 3
		22. PRESENT USE residential	34. WALL TREATMENT wooden lap siding
		23. OWNERSHIP PUBLIC () PRIVATE (x)	35. PLAN SHAPE rect
		24. OWNER'S NAME AND ADDRESS IF KNOWN	36. CHANGES ADDITION () (EXPLAIN IN ALTERED (x) NO. 42) MOVED ()
9. COORDINATES UTM LAT _____ LONG _____		25. OPEN TO PUBLIC YES () NO (x)	37. CONDITION INTERIOR _____ EXTERIOR good
10. SITE () STRUCTURE () BUILDING (x) OBJECT ()		26. LOCAL CONTACT PERSON OR ORGANIZATION	38. PRESERVATION YES () UNDERWAY NO (x)
11. ON NATIONAL YES () REGISTER NO (x)	12. IS IT YES () ELIGIBLE NO ()	27. OTHER SURVEY IN WHICH INCLUDED	39. ENDANGERED YES () BY WHAT NO (x)
13. PART OF YES () ESTAB. DISTRICT NO (x)	14. DISTRICT YES () POTENTIAL NO ()		40. VISIBLE FROM YES (x) PUBLIC ROAD NO ()
15. NAME OF ESTABLISHED DISTRICT			41. DISTANCE FROM AND FRONTAGE ON ROAD set back 15'
42. FURTHER DESCRIPTION OF IMPORTANT FEATURES open frame facade porch has been altered by addn. of iron posts balusters & handrail. Windows 4/1 double hung. Deeply overhanging eaves. Shed dormer south elev.		<div>PHOTO MUST BE PROVIDED</div>	
43. HISTORY AND SIGNIFICANCE			
44. DESCRIPTION OF ENVIRONMENT AND OUTBUILDINGS			
45. SOURCES OF INFORMATION		46. PREPARED BY Maureen Jones	
		47. ORGANIZATION	
RETURN THIS FORM WHEN COMPLETED TO: OFFICE OF HISTORIC PRESERVATION IF ADDITIONAL SPACE IS NEEDED, ATTACH P.O. BOX 176 SEPARATE SHEET(S) TO THIS FORM JEFFERSON CITY, MISSOURI 65102		48. DATE 7/88	49. REVISION DATE(S)



MISSOURI OFFICE OF HISTORIC PRESERVATION ARCHITECTURAL/HISTORIC INVENTORY SURVEY FORM

FR-AS 002-209

1. NO		4. PRESENT LEGAL NAME (S) OR DESIGNATION(S)	
2. COUNTY		5. OTHER NAME(S)	
3. LOCATION OF NEGATIVES			
6. SPECIFIC LEGAL LOCATION TOWNSHIP _____ RANGE _____ SECTION _____ IF CITY OR TOWN, STREET ADDRESS 315 Hooker Street		16. THEMATIC CATEGORY	28. NO OF STORIES 1 1/2
		17. DATE(S) OR PERIOD c 1925	29. BASEMENT YES(x) NO ()
7. CITY OR TOWN IF RURAL, VICINITY		18. STYLE OR DESIGN	30. FOUNDATION MATERIAL concrete
8. DESCRIPTION OF LOCATION		19. ARCHITECT OR ENGINEER	31. WALL CONSTRUCTION masonry
		20. CONTRACTOR OR BUILDER	32. ROOF TYPE & MATERIAL gable/asphalt shingle
		21. ORIGINAL USE, IF APPARENT residential	33. NO. OF BAYS FRONT 3 SIDE 4
		22. PRESENT USE residential	34. WALL TREATMENT brick
		23. OWNERSHIP PUBLIC () PRIVATE (x)	35. PLAN SHAPE rect
		24. OWNER'S NAME AND ADDRESS IF KNOWN	36. CHANGES ADDITION() (EXPLAIN IN ALTERED () NO.42) MOVED ()
9. COORDINATES UTM LAT _____ LONG _____		25. OPEN TO PUBLIC YES() NO (x)	37. CONDITION INTERIOR _____ EXTERIOR good
10. SITE () STRUCTURE() BUILDING(x) OBJECT()		26. LOCAL CONTACT PERSON OR ORGANIZATION	38. PRESERVATION YES() UNDERWAY NO(x)
11. ON NATIONAL YES() REGISTER NO(x)	12. IS IT YES() ELIGIBLE NO(x)	27. OTHER SURVEY IN WHICH INCLUDED	39. ENDANGERED YES() BY WHAT NO(x)
13. PART OF YES() ESTAB. DISTRICT NO(x)	14. DISTRICT YES() POTENTIAL NO(x)		40. VISIBLE FROM YES(x) PUBLIC ROAD NO()
15. NAME OF ESTABLISHED DISTRICT			41. DISTANCE FROM AND FRONTAGE ON ROAD set back 15'
42. FURTHER DESCRIPTION OF IMPORTANT FEATURES porch. Windows 1/1 double hung. Deeply overhanging eaves. Shed dormer south elev. Open frame facade			PHOTO MUST BE PROVIDED
43. HISTORY AND SIGNIFICANCE Constructed after 1916 Sanborn Map			
44. DESCRIPTION OF ENVIRONMENT AND OUTBUILDINGS			
45. SOURCES OF INFORMATION		46. PREPARED BY Maureen Jones	
		47. ORGANIZATION	
RETURN THIS FORM WHEN COMPLETED TO: OFFICE OF HISTORIC PRESERVATION IF ADDITIONAL SPACE IS NEEDED, ATTACH SEPARATE SHEETS TO THIS FORM		48. DATE 7/88	49. REVISION DATE(S)
		P.O. BOX 176 JEFFERSON CITY, MISSOURI 65102	



MISSOURI OFFICE OF HISTORIC PRESERVATION ARCHITECTURAL/HISTORIC INVENTORY SURVEY FORM

309

FR-AS-002-216

1. NO		4. PRESENT LOCAL NAME(S) OR DESIGNATION(S)	
2. COUNTY		5. OTHER NAME(S)	
3. LOCATION OF NEGATIVES			
6. SPECIFIC LEGAL LOCATION TOWNSHIP _____ RANGE _____ SECTION _____ IF CITY OR TOWN, STREET ADDRESS 405 Hooker Street		16. THEMATIC CATEGORY	
7. CITY OR TOWN IF RURAL, VICINITY		17. DATE(S) OR PERIOD C 1920	
8. DESCRIPTION OF LOCATION		18. STYLE OR DESIGN Craftsman	
		19. ARCHITECT OR ENGINEER	
		20. CONTRACTOR OR BUILDER	
		21. ORIGINAL USE, IF APPARENT residential	
		22. PRESENT USE residential	
		23. OWNERSHIP PUBLIC () PRIVATE (x)	
		24. OWNER'S NAME AND ADDRESS IF KNOWN	
9. COORDINATES UTM LAT _____ LONG _____		25. OPEN TO PUBLIC YES () NO (x)	
10. SITE () BUILDING (x) STRUCTURE () OBJECT ()		26. LOCAL CONTACT PERSON OR ORGANIZATION	
11. ON NATIONAL REGISTER YES () NO (x)		27. OTHER SURVEY IN WHICH INCLUDED	
12. IS IT ELIGIBLE YES () NO ()			
13. PART OF ESTAB. DISTRICT YES () NO (x)			
14. DISTRICT POTENTIAL YES () NO ()			
15. NAME OF ESTABLISHED DISTRICT			
42. FURTHER DESCRIPTION OF IMPORTANT FEATURES Open frame facade porch. windows are 1/1 double hung. Deeply overhanging eaves. Newly constructed shed dormer on south elev.		28. NO. OF STORIES 1 1/2	
		29. BASEMENT YES (x) NO ()	
		30. FOUNDATION MATERIAL limestone	
		31. WALL CONSTRUCTION frame	
		32. ROOF TYPE & MATERIAL gable/asphalt shingle	
		33. NO. OF BAYS FRONT 3 SIDE 4	
		34. WALL TREATMENT asphalt shingle	
		35. PLAN SHAPE rect	
		36. CHANGES ADDITION () (EXPLAIN IN ALTERED NO. 42) MOVED (x)	
		37. CONDITION INTERIOR EXTERIOR fair	
		38. PRESERVATION UNDERWAY YES () NO (x)	
		39. ENDANGERED BY WHAT YES () NO (x)	
		40. VISIBLE FROM PUBLIC ROAD YES (x) NO ()	
		41. DISTANCE FROM AND FRONTAGE ON ROAD set back 20'	
43. HISTORY AND SIGNIFICANCE Constructed after 1916 Sanborn Map		PHOTO MUST BE PROVIDED	
44. DESCRIPTION OF ENVIRONMENT AND OUTBUILDINGS			
45. SOURCES OF INFORMATION		46. PREPARED BY Maureen Jones	
		47. ORGANIZATION	
RETURN THIS FORM WHEN COMPLETED TO: OFFICE OF HISTORIC PRESERVATION IF ADDITIONAL SPACE IS NEEDED, ATTACH SEPARATE SHEET(S) TO THIS FORM		48. DATE 7/88	
		49. REVISION DATE(S)	
		JEFFERSON CITY, MISSOURI 65102	



MISSOURI OFFICE OF HISTORIC PRESERVATION

ARCHITECTURAL/HISTORIC INVENTORY SURVEY FORM

City Block 33
John F. Mense's Addn.

FR-AS-002-211

10-05-22-01-008-020-000

1. NO.		4. PRESENT LOCAL NAME(S) OR DESIGNATION(S)	
2. COUNTY <u>Franklin</u>		5. OTHER NAME(S)	
3. LOCATION OF NEGATIVES			
6. SPECIFIC LEGAL LOCATION TOWNSHIP <u>44</u> RANGE <u>1W</u> SECTION <u>22</u> IF CITY OR TOWN, STREET ADDRESS <u>#7 Lafayette Street</u>		16. THEMATIC CATEGORY	28. NO. OF STORIES <u>1 1/2</u>
7. CITY OR TOWN IF RURAL, VICINITY		17. DATE(S) OR PERIOD <u>Circa 1930</u>	29. BASEMENT <u>YES</u> NO ()
8. DESCRIPTION OF LOCATION		18. STYLE OR DESIGN	30. FOUNDATION MATERIAL <u>Concrete</u>
		19. ARCHITECT OR ENGINEER	31. WALL CONSTRUCTION <u>Tile</u>
		20. CONTRACTOR OR BUILDER	32. ROOF TYPE & MATERIAL <u>Gable/asphalt</u>
		21. ORIGINAL USE, IF APPARENT <u>Residential</u>	33. NO. OF BAYS FRONT <u>3</u> SIDE <u>2</u>
		22. PRESENT USE <u>Residential</u>	34. WALL TREATMENT <u>Brick faced</u>
		23. OWNERSHIP PUBLIC () PRIVATE ()	35. PLAN SHAPE <u>Rectangle</u>
		24. OWNER'S NAME AND ADDRESS IF KNOWN	36. CHANGES ADDITION () (EXPLAIN IN ALTERED () NO. 42) MOVED ()
9. COORDINATES UTM LAT LONG		25. OPEN TO PUBLIC YES () NO ()	37. CONDITION INTERIOR EXTERIOR <u>good</u>
10. SITE () BUILDING (x)	STRUCTURE () OBJECT ()	26. LOCAL CONTACT PERSON OR ORGANIZATION	38. PRESERVATION UNDERWAY YES () NO (x)
11. ON NATIONAL REGISTER YES () NO (x)	12. IS IT ELIGIBLE YES () NO ()	27. OTHER SURVEY IN WHICH INCLUDED	39. ENDANGERED BY WHAT YES () NO (x)
13. PART OF ESTAB. DISTRICT YES () NO (x)	14. DISTRICT POTENTIAL YES () NO ()		40. VISIBLE FROM PUBLIC ROAD YES (x) NO ()
15. NAME OF ESTABLISHED DISTRICT <u>Washington Suburbtown H. D.</u>			41. DISTANCE FROM AND FRONTAGE ON ROAD <u>Set back 5 feet</u>
42. FURTHER DESCRIPTION OF IMPORTANT FEATURES <u>Enclosed front porch</u> <u>shed dormer, deeply overhanging eaves under side</u>		PHOTO MUST BE PROVIDED	
43. HISTORY AND SIGNIFICANCE <u>Not present on 1926 Sanborn Map</u>			
44. DESCRIPTION OF ENVIRONMENT AND OUTBUILDINGS			
45. SOURCES OF INFORMATION <u>Sanborn Map, 1926</u>		46. PREPARED BY <u>M. Stiritz</u>	
		47. ORGANIZATION	
RETURN THIS FORM WHEN COMPLETED TO: OFFICE OF HISTORIC PRESERVATION IF ADDITIONAL SPACE IS NEEDED, ATTACH SEPARATE SHEET(S) TO THIS FORM		48. DATE <u>11/87</u>	
		49. REVISION DATE(S)	

OFFICE OF HISTORIC PRESERVATION
P.O. BOX 176
JEFFERSON CITY, MISSOURI 65102



MISSOURI OFFICE OF HISTORIC PRESERVATION

ARCHITECTURAL/HISTORIC INVENTORY SURVEY FORM

City Block No. 16
Original Town of Wash.
FR-AS-002-212

10-5-22-01-006-022-000

1. NO.	4. PRESENT LOCAL NAME(S) OR DESIGNATION(S)
2. COUNTY Franklin	City Water Department Well No. 2
3. LOCATION OF NEGATIVES	5. OTHER NAME(S)

89FR0080

6. SPECIFIC LEGAL LOCATION TOWNSHIP 44 RANGE 1W SECTION 22 IF CITY OR TOWN, STREET ADDRESS #8 Lafayette Street	16. THEMATIC CATEGORY	28. NO. OF STORIES 1
	17. DATE(S) OR PERIOD Well No. 2 1925 Warehouse 1935	29. BASEMENT YES() NO()
7. CITY OR TOWN IF RURAL, VICINITY	18. STYLE OR DESIGN	30. FOUNDATION MATERIAL Concrete
8. DESCRIPTION OF LOCATION	19. ARCHITECT OR ENGINEER	31. WALL CONSTRUCTION Brick/terra cotta block
	20. CONTRACTOR OR BUILDER	32. ROOF TYPE & MATERIAL Flat
	21. ORIGINAL USE, IF APPARENT	33. NO. OF BAYS FRONT SIDE
	22. PRESENT USE	34. WALL TREATMENT
9. COORDINATES UTM LAT LONG	23. OWNERSHIP PUBLIC () PRIVATE ()	35. PLAN SHAPE
	24. OWNER'S NAME AND ADDRESS IF KNOWN	36. CHANGES ADDITION() (EXPLAIN IN ALTERED() NO.42) MOVED ()
10. SITE() BUILDING() STRUCTURE() OBJECT()	25. OPEN TO PUBLIC YES() NO()	37. CONDITION INTERIOR EXTERIOR
11. ON NATIONAL REGISTER YES() NO()	26. LOCAL CONTACT PERSON OR ORGANIZATION	38. PRESERVATION UNDERWAY YES() NO()
12. IS IT ELIGIBLE YES() NO()	27. OTHER SURVEY IN WHICH INCLUDED	39. ENDANGERED BY WHAT YES() NO()
13. PART OF ESTAB. DISTRICT YES() NO()		40. VISIBLE FROM PUBLIC ROAD YES() NO()
14. DISTRICT POTENTIAL YES() NO()		41. DISTANCE FORM AND FRONTAGE ON ROAD
15. NAME OF ESTABLISHED DISTRICT Washington Slountown H.D.		

42. FURTHER DESCRIPTION OF IMPORTANT FEATURES The well building set back on the north is red brick; the warehouse is constructed of variegated brown/plum terra cotta block.

PHOTO MUST
BE PROVIDED

43. HISTORY AND SIGNIFICANCE

44. DESCRIPTION OF ENVIRONMENT AND OUTBUILDINGS

45. SOURCES OF INFORMATION

46. PREPARED BY
M. Stiritz
47. ORGANIZATION

RETURN THIS FORM WHEN COMPLETED TO: OFFICE OF HISTORIC PRESERVATION
IF ADDITIONAL SPACE IS NEEDED, ATTACH SEPARATE SHEET(S) TO THIS FORM
P.O. BOX 176
JEFFERSON CITY, MISSOURI 65102

48. DATE 11/87
49. REVISION DATE(S)



MISSOURI OFFICE OF HISTORIC PRESERVATION

ARCHITECTURAL/HISTORIC INVENTORY SURVEY FORM

FR-AS-002-213
10-5-22-01-008-058-000

1. NO.		4. PRESENT LOCAL NAME(S) OR DESIGNATION(S) Masonic Lodge	
2. COUNTY Franklin		5. OTHER NAME(S)	
3. LOCATION OF NEGATIVES		89FR0081	
6. SPECIFIC LEGAL LOCATION TOWNSHIP 44 RANGE 1W SECTION 22 IF CITY OR TOWN, STREET ADDRESS 109 Lafayette Street		16. THEMATIC CATEGORY	28. NO. OF STORIES
7. CITY OR TOWN IF RURAL, VICINITY		17. DATE(S) OR PERIOD 1928	29. BASEMENT YES() NO()
8. DESCRIPTION OF LOCATION		18. STYLE OR DESIGN	30. FOUNDATION MATERIAL
		19. ARCHITECT OR ENGINEER	31. WALL CONSTRUCTION Brick
		20. CONTRACTOR OR BUILDER	32. ROOF TYPE & MATERIAL Flat
		21. ORIGINAL USE, IF APPARENT Masonic Lodge	33. NO. OF BAYS FRONT 5 SIDE 6
		22. PRESENT USE	34. WALL TREATMENT Brick
		23. OWNERSHIP PUBLIC () PRIVATE (x)	35. PLAN SHAPE
		24. OWNER'S NAME AND ADDRESS IF KNOWN	36. CHANGES ADDITION() (EXPLAIN IN ALTERED () NO. 42) MOVED ()
9. COORDINATES UTM LAT LONG		25. OPEN TO PUBLIC YES() NO ()	37. CONDITION INTERIOR EXTERIOR
10. SITE() STRUCTURE() BUILDING() OBJECT()		26. LOCAL CONTACT PERSON OR ORGANIZATION	38. PRESERVATION YES() UNDERWAY NO()
11. ON NATIONAL YES() REGISTER NO()	12. IS IT YES() ELIGIBLE NO()	27. OTHER SURVEY IN WHICH INCLUDED	39. ENDANGERED YES() BY WHAT NO()
13. PART OF YES() ESTAB. DISTRICT NO()	14. DISTRICT YES() POTENTIAL NO()		40. VISIBLE FROM YES() PUBLIC ROAD NO()
15. NAME OF ESTABLISHED DISTRICT Washington Downtown H. D.			41. DISTANCE FORM AND FRONTAGE ON ROAD
42. FURTHER DESCRIPTION OF IMPORTANT FEATURES constructed of textured, variegated re/green brick, white terra cotta window surrounds.		PHOTO MUST BE PROVIDED	
43. HISTORY AND SIGNIFICANCE Hope Lodge 251 A.F. & A.M. Cornerstone date Oct. 15, 1928			
44. DESCRIPTION OF ENVIRONMENT AND OUTBUILDINGS			
45. SOURCES OF INFORMATION		46. PREPARED BY Mimi Stiritz	
		47. ORGANIZATION	
RETURN THIS FORM WHEN COMPLETED TO: OFFICE OF HISTORIC PRESERVATION IF ADDITIONAL SPACE IS NEEDED, ATTACH SEPARATE SHEET(S) TO THIS FORM		48. DATE	
		49. REVISION DATE(S)	

OFFICE OF HISTORIC PRESERVATION
P.O. BOX 176
JEFFERSON CITY, MISSOURI 65102



MISSOURI OFFICE OF HISTORIC PRESERVATION

ARCHITECTURAL/HISTORIC INVENTORY SURVEY FORM

FR-AS-002-214 10-05-22-01-008-103-000

1. NO.		4. PRESENT LOCAL NAME(S) OR DESIGNATION(S)	
2. COUNTY Franklin		U.S. Post Office	
3. LOCATION OF NEGATIVES		5. OTHER NAME(S)	
6. SPECIFIC LEGAL LOCATION TOWNSHIP 44 RANGE 1W SECTION 22 IF CITY OR TOWN, STREET ADDRESS 123 Lafayette Street		16. THEMATIC CATEGORY	28. NO. OF STORIES 1
7. CITY OR TOWN IF RURAL, VICINITY		17. DATE(S) OR PERIOD Built 1922	29. BASEMENT YES (x) NO ()
8. DESCRIPTION OF LOCATION		18. STYLE OR DESIGN Classical Revival	30. FOUNDATION MATERIAL
9. COORDINATES UTM LAT LONG		19. ARCHITECT OR ENGINEER	31. WALL CONSTRUCTION Brick
10. SITE () BUILDING () STRUCTURE () OBJECT ()		20. CONTRACTOR OR BUILDER	32. ROOF TYPE & MATERIAL Hipped
11. ON NATIONAL REGISTER YES (x) NO ()		21. ORIGINAL USE, IF APPARENT Post Office	33. NO. OF BAYS FRONT 5 SIDE 4
12. IS IT ELIGIBLE YES () NO ()		22. PRESENT USE Post Office	34. WALL TREATMENT Brick
13. PART OF ESTAB. DISTRICT YES () NO ()		23. OWNERSHIP PUBLIC (x) PRIVATE ()	35. PLAN SHAPE Square
14. DISTRICT POTENTIAL YES () NO ()		24. OWNER'S NAME AND ADDRESS IF KNOWN	36. CHANGES ADDITION () (EXPLAIN IN NO. 42) ALTERED () MOVED ()
15. NAME OF ESTABLISHED DISTRICT Washington Downtown H.D.		25. OPEN TO PUBLIC YES (x) NO ()	37. CONDITION INTERIOR EXTERIOR
16. LOCAL CONTACT PERSON OR ORGANIZATION		26. LOCAL CONTACT PERSON OR ORGANIZATION	38. PRESERVATION UNDERWAY YES () NO (x)
17. OTHER SURVEY IN WHICH INCLUDED		27. OTHER SURVEY IN WHICH INCLUDED	39. ENDANGERED BY WHAT YES () NO (x)
42. FURTHER DESCRIPTION OF IMPORTANT FEATURES		40. VISIBLE FROM PUBLIC ROAD YES (x) NO ()	
43. HISTORY AND SIGNIFICANCE		41. DISTANCE FROM AND FRONTAGE ON ROAD	
44. DESCRIPTION OF ENVIRONMENT AND OUTBUILDINGS		PHOTO MUST BE PROVIDED	
45. SOURCES OF INFORMATION		46. PREPARED BY M. Stiritz	
RETURN THIS FORM WHEN COMPLETED TO: OFFICE OF HISTORIC PRESERVATION IF ADDITIONAL SPACE IS NEEDED, ATTACH SEPARATE SHEET(S) TO THIS FORM		47. ORGANIZATION	
P.O. BOX 176 JEFFERSON CITY, MISSOURI 65102		48. DATE 11/87	49. REVISION DATE(S)



MISSOURI OFFICE OF HISTORIC PRESERVATION
ARCHITECTURAL/HISTORIC INVENTORY SURVEY FORM 10-5-22-01-118-000

1. NO.		4. PRESENT LOCAL NAME(S) OR DESIGNATION(S)	
2. COUNTY <u>Franklin</u>		5. OTHER NAME(S) <u>87FR0005</u>	
3. LOCATION OF NEGATIVES			
6. SPECIFIC LEGAL LOCATION TOWNSHIP <u>44</u> RANGE <u>16</u> SECTION <u>22</u> IF CITY OR TOWN, STREET ADDRESS <u>210 Lafayette</u>		16. THEMATIC CATEGORY	28. NO. OF STORIES <u>2</u>
7. CITY OR TOWN IF RURAL, VICINITY		17. DATE(S) OR PERIOD <u>Circa 1860</u>	29. BASEMENT YES <input checked="" type="checkbox"/> NO <input type="checkbox"/>
8. DESCRIPTION OF LOCATION		18. STYLE OR DESIGN	30. FOUNDATION MATERIAL <u>Limestone</u>
		19. ARCHITECT OR ENGINEER	31. WALL CONSTRUCTION <u>Masonry</u>
		20. CONTRACTOR OR BUILDER	32. ROOF TYPE & MATERIAL <u>Gable/metal</u>
		21. ORIGINAL USE, IF APPARENT <u>Residential</u>	33. NO. OF BAYS FRONT <u>4</u> SIDE <u>2</u>
		22. PRESENT USE <u>Residential</u>	34. WALL TREATMENT <u>Brick</u>
		23. OWNERSHIP PUBLIC <input type="checkbox"/> PRIVATE <input type="checkbox"/>	35. PLAN SHAPE <u>Rectangle</u>
		24. OWNER'S NAME AND ADDRESS IF KNOWN	36. CHANGES ADDITION <input checked="" type="checkbox"/> (EXPLAIN IN ALTERED <input type="checkbox"/> NO. 42) MOVED <input type="checkbox"/>
9. COORDINATES UTM LAT LONG		25. OPEN TO PUBLIC YES <input type="checkbox"/> NO <input type="checkbox"/>	37. CONDITION INTERIOR EXTERIOR <u>good</u>
10. SITE <input type="checkbox"/> BUILDING <input checked="" type="checkbox"/> STRUCTURE <input type="checkbox"/> OBJECT <input type="checkbox"/>		26. LOCAL CONTACT PERSON OR ORGANIZATION	38. PRESERVATION UNDERWAY YES <input type="checkbox"/> NO <input checked="" type="checkbox"/>
11. ON NATIONAL REGISTER YES <input type="checkbox"/> NO <input checked="" type="checkbox"/>	12. IS IT ELIGIBLE YES <input type="checkbox"/> NO <input type="checkbox"/>	27. OTHER SURVEY IN WHICH INCLUDED	39. ENDANGERED BY WHAT YES <input type="checkbox"/> NO <input checked="" type="checkbox"/>
13. PART OF ESTAB. DISTRICT YES <input type="checkbox"/> NO <input checked="" type="checkbox"/>	14. DISTRICT POTENTIAL YES <input type="checkbox"/> NO <input type="checkbox"/>		40. VISIBLE FROM PUBLIC ROAD YES <input checked="" type="checkbox"/> NO <input type="checkbox"/>
15. NAME OF ESTABLISHED DISTRICT			41. DISTANCE FROM AND FRONTAGE ON ROAD <u>Adjacent to sidewalk</u>
42. FURTHER DESCRIPTION OF IMPORTANT FEATURES <u>Brick dentilled cornice. Tin roof. Side chimneys. Horizontal portion of interior door casings are pedimented. First floor facade windows are six over six.</u> PHOTO MUST BE PROVIDED			
43. HISTORY AND SIGNIFICANCE <u>possibly on 1869 Bird's eye View. Lot owned in 1880 by Swiss born John J. Detweiler; by H. Mittendorf Estate in 1896-1900.</u>			
44. DESCRIPTION OF ENVIRONMENT AND OUTBUILDINGS <u>One and a half story masonry addition on south elevation.</u>			
45. SOURCES OF INFORMATION <u>Tax Assessemtn Books 1870 Census</u>		46. PREPARED BY <u>M. Jones/M. Stiritz</u>	
RETURN THIS FORM WHEN COMPLETED TO: OFFICE OF HISTORIC PRESERVATION IF ADDITIONAL SPACE IS NEEDED, ATTACH SEPARATE SHEET(S) TO THIS FORM		47. ORGANIZATION	
		48. DATE <u>11/87</u>	49. REVISION DATE(S)



MISSOURI OFFICE OF HISTORIC PRESERVATION ARCHITECTURAL/HISTORIC INVENTORY SURVEY FORM 10-5-22-01-006-186-000

1. NO.		4. PRESENT LOCAL NAME(S) OR DESIGNATION(S) <u>87 FR 0006</u>	
2. COUNTY <u>Franklin</u>		5. OTHER NAME(S)	
3. LOCATION OF NEGATIVES			
6. SPECIFIC LEGAL LOCATION TOWNSHIP <u>14</u> RANGE <u>SECTION</u> <u>22</u> IF CITY OR TOWN, STREET ADDRESS <u>214 Lafayette Street</u>		16. THEMATIC CATEGORY	28. NO. OF STORIES <u>1 1/2</u>
7. CITY OR TOWN IF RURAL, VICINITY		17. DATE(S) OR PERIOD <u>Circa 1895</u>	29. BASEMENT YES(<input checked="" type="checkbox"/>) NO(<input type="checkbox"/>)
8. DESCRIPTION OF LOCATION		18. STYLE OR DESIGN	30. FOUNDATION MATERIAL <u>Limestone</u>
9. COORDINATES UTM LAT LONG		19. ARCHITECT OR ENGINEER	31. WALL CONSTRUCTION <u>Masonry</u>
10. SITE() BUILDING() STRUCTURE() OBJECT()		20. CONTRACTOR OR BUILDER	32. ROOF TYPE & MATERIAL <u>Gable/Tin</u>
11. ON NATIONAL REGISTER YES() NO(<input checked="" type="checkbox"/>)		21. ORIGINAL USE, IF APPARENT <u>Residential</u>	33. NO. OF BAYS FRONT <u>3</u> SIDE <u>2</u>
12. IS IT ELIGIBLE YES() NO(<input type="checkbox"/>)		22. PRESENT USE <u>Residential</u>	34. WALL TREATMENT <u>Brick</u>
13. PART OF ESTAB. DISTRICT YES() NO(<input checked="" type="checkbox"/>)		23. OWNERSHIP PUBLIC () PRIVATE ()	35. PLAN SHAPE <u>Rectangle</u>
14. DISTRICT POTENTIAL YES() NO(<input type="checkbox"/>)		24. OWNER'S NAME AND ADDRESS IF KNOWN	36. CHANGES ADDITION() (EXPLAIN IN ALTERED NO.42) MOVED ()
15. NAME OF ESTABLISHED DISTRICT		25. OPEN TO PUBLIC YES() NO(<input checked="" type="checkbox"/>)	37. CONDITION INTERIOR EXTERIOR <u>good</u>
42. FURTHER DESCRIPTION OF IMPORTANT FEATURES <u>Limestone step to entry. Overhanging eaves. Three chimneys on south elevation.</u>		26. LOCAL CONTACT PERSON OR ORGANIZATION	38. PRESERVATION UNDERWAY YES() NO(<input checked="" type="checkbox"/>)
43. HISTORY AND SIGNIFICANCE <u>First appears on 1898 Sanborn. Lot owned in 1900 by P.F. Peitz.</u>		27. OTHER SURVEY IN WHICH INCLUDED	39. ENDANGERED BY WHAT YES() NO(<input checked="" type="checkbox"/>)
44. DESCRIPTION OF ENVIRONMENT AND OUTBUILDINGS <u>Concrete block garage at rear of property.</u>		40. VISIBLE FROM PUBLIC ROAD YES() NO(<input checked="" type="checkbox"/>)	
45. SOURCES OF INFORMATION <u>Tax Assessment Book, 1900</u>		41. DISTANCE FORM AND FRONTAGE ON ROAD	
RETURN THIS FORM WHEN COMPLETED TO: OFFICE OF HISTORIC PRESERVATION IF ADDITIONAL SPACE IS NEEDED, ATTACH SEPARATE SHEET(S) TO THIS FORM		46. PREPARED BY <u>M. Jones</u>	
		47. ORGANIZATION	
		48. DATE <u>11/87</u>	49. REVISION DATE(S)

PHOTO MUST
BE PROVIDED



MISSOURI OFFICE OF HISTORIC PRESERVATION

ARCHITECTURAL/HISTORIC INVENTORY SURVEY FORM

10-5-22-01-187-000

1. NO.		4. PRESENT LOCAL NAME(S) OR DESIGNATION(S) <u>87 FROOD 7</u>	
2. COUNTY <u>Franklin</u>		5. OTHER NAME(S)	
3. LOCATION OF NEGATIVES			
6. SPECIFIC LEGAL LOCATION TOWNSHIP <u>44</u> RANGE <u>17</u> SECTION <u>22</u> IF CITY OR TOWN, STREET ADDRESS <u>220 Lafayette Street</u>		16. THEMATIC CATEGORY	28. NO. OF STORIES <u>1</u>
7. CITY OR TOWN IF RURAL, VICINITY		17. DATE(S) OR PERIOD <u>Circa 1860</u>	29. BASEMENT YES() NO(<u>x</u>)
8. DESCRIPTION OF LOCATION		18. STYLE OR DESIGN	30. FOUNDATION MATERIAL <u>Concrete faced limestone</u>
		19. ARCHITECT OR ENGINEER	31. WALL CONSTRUCTION <u>Masonry</u>
		20. CONTRACTOR OR BUILDER	32. ROOF TYPE & MATERIAL <u>Gable/metal</u>
		21. ORIGINAL USE, IF APPARENT <u>Residential</u>	33. NO. OF BAYS FRONT <u>2</u> SIDE <u>2</u>
		22. PRESENT USE <u>Commercial</u>	34. WALL TREATMENT <u>Brick</u>
		23. OWNERSHIP PUBLIC () PRIVATE ()	35. PLAN SHAPE <u>Rectangle</u>
		24. OWNER'S NAME AND ADDRESS IF KNOWN	36. CHANGES ADDITION(<u>x</u>) (EXPLAIN IN NO. 42) ALTERED(<u>x</u>) MOVED ()
9. COORDINATES UTM LAT LONG		25. OPEN TO PUBLIC YES(<u>x</u>) NO ()	37. CONDITION INTERIOR EXTERIOR <u>good</u>
10. SITE() STRUCTURE() BUILDING(<u>x</u>) OBJECT()		26. LOCAL CONTACT PERSON OR ORGANIZATION	38. PRESERVATION UNDERWAY YES() NO(<u>x</u>)
11. ON NATIONAL REGISTER YES() NO(<u>x</u>)	12. IS IT ELIGIBLE YES() NO()	27. OTHER SURVEY IN WHICH INCLUDED	39. ENDANGERED BY WHAT YES() NO(<u>x</u>)
13. PART OF ESTAB. DISTRICT YES() NO(<u>x</u>)	14. DISTRICT POTENTIAL YES() NO()		40. VISIBLE FROM PUBLIC ROAD YES() NO(<u>x</u>)
15. NAME OF ESTABLISHED DISTRICT			41. DISTANCE FORM AND FRONTAGE ON ROAD
42. FURTHER DESCRIPTION OF IMPORTANT FEATURES <u>Garage door added to facade. Tin roof. Very old (wavy glass) six over six windows in place where still existing</u>		<div style="border: 1px solid black; padding: 5px; text-align: center;"> PHOTO MUST BE PROVIDED </div>	
43. HISTORY AND SIGNIFICANCE <u>Possibly on 1869 Bird's Eye View. Lot owned in 1896-1900 by Hy. Kleekamp, Sr.</u>			
44. DESCRIPTION OF ENVIRONMENT AND OUTBUILDINGS <u>Carport south elevation. Concrete block bldg. at rear.</u>			
45. SOURCES OF INFORMATION		46. PREPARED BY <u>M. Jones/M. Stiritz</u>	
		47. ORGANIZATION	
RETURN THIS FORM WHEN COMPLETED TO: OFFICE OF HISTORIC PRESERVATION IF ADDITIONAL SPACE IS NEEDED, ATTACH SEPARATE SHEET(S) TO THIS FORM		48. DATE <u>11/87</u>	
		49. REVISION DATE(S)	

 P.O. BOX 176
 JEFFERSON CITY, MISSOURI 65102



MISSOURI OFFICE OF HISTORIC PRESERVATION
ARCHITECTURAL/HISTORIC INVENTORY SURVEY FORM 10-5-22-01-006-204-000

1. NO.		4. PRESENT LOCAL NAME(S) OR DESIGNATION(S) <div style="text-align: right; font-size: 1.2em;">87 FROODS</div>	
2. COUNTY <u>Franklin</u>		5. OTHER NAME(S)	
3. LOCATION OF NEGATIVES			
6. SPECIFIC LEGAL LOCATION TOWNSHIP <u>44</u> RANGE <u>1W</u> SECTION <u>22</u> IF CITY OR TOWN, STREET ADDRESS <u>302 Lafayette Street</u>		16. THEMATIC CATEGORY	28. NO. OF STORIES <u>2</u>
		17. DATE(S) OR PERIOD	29. BASEMENT YES() NO()
7. CITY OR TOWN IF RURAL, VICINITY		18. STYLE OR DESIGN	30. FOUNDATION MATERIAL <u>Stone</u>
8. DESCRIPTION OF LOCATION		19. ARCHITECT OR ENGINEER	31. WALL CONSTRUCTION <u>Frame</u>
		20. CONTRACTOR OR BUILDER	32. ROOF TYPE & MATERIAL <u>Pyr. Hipped/metal</u>
		21. ORIGINAL USE, IF APPARENT <u>Residence</u>	33. NO. OF BAYS FRONT <u>3</u> SIDE <u>Irregular</u>
		22. PRESENT USE <u>Residence</u>	34. WALL TREATMENT <u>Comp. siding</u>
		23. OWNERSHIP PUBLIC () PRIVATE (x)	35. PLAN SHAPE <u>Irregular</u>
9. COORDINATES UTM LAT _____ LONG _____		24. OWNER'S NAME AND ADDRESS IF KNOWN	36. CHANGES ADDITION() (EXPLAIN IN ALTERED() NO. 42) MOVED ()
		25. OPEN TO PUBLIC YES() NO (x)	37. CONDITION INTERIOR _____ EXTERIOR _____
10. SITE() BUILDING() STRUCTURE() OBJECT()		26. LOCAL CONTACT PERSON OR ORGANIZATION	38. PRESERVATION UNDERWAY YES() NO(x)
11. ON NATIONAL REGISTER YES() NO()	12. IS IT ELIGIBLE YES() NO()	27. OTHER SURVEY IN WHICH INCLUDED	39. ENDANGERED BY WHAT YES() NO(x)
13. PART OF ESTAB. DISTRICT YES() NO()	14. DISTRICT POTENTIAL YES() NO()		40. VISIBLE FROM PUBLIC ROAD YES() NO(x)
15. NAME OF ESTABLISHED DISTRICT		41. DISTANCE FORM AND FRONTAGE ON ROAD	
42. FURTHER DESCRIPTION OF IMPORTANT FEATURES		<div style="border: 1px solid black; padding: 10px; width: 100%;"> PHOTO MUST BE PROVIDED </div>	
43. HISTORY AND SIGNIFICANCE <u>Appears on 1898 Sanborn's, apparently replacing a one and a half story house shown on the 1893 Sanborn Map. Lot owned in 1900 by Z. Voss.</u>			
44. DESCRIPTION OF ENVIRONMENT AND OUTBUILDINGS			
45. SOURCES OF INFORMATION <u>Tax Assessment Book 1900</u>		46. PREPARED BY <u>M. Stiritz</u>	
		47. ORGANIZATION	
RETURN THIS FORM WHEN COMPLETED TO: IF ADDITIONAL SPACE IS NEEDED, ATTACH SEPARATE SHEET(S) TO THIS FORM		OFFICE OF HISTORIC PRESERVATION P.O. BOX 176 JEFFERSON CITY, MISSOURI 65102	
		48. DATE <u>11/87</u>	49. REVISION DATE(S)



MISSOURI OFFICE OF HISTORIC PRESERVATION
ARCHITECTURAL/HISTORIC INVENTORY SURVEY FORM 10-5-22-01-006-203-000

1. NO.		4. PRESENT LOCAL NAME(S) OR DESIGNATION(S) <u>87 FRODIO</u>	
2. COUNTY <u>Franklin</u>		5. OTHER NAME(S)	
3. LOCATION OF NEGATIVES			
6. SPECIFIC LEGAL LOCATION TOWNSHIP <u>44</u> RANGE <u>1W</u> SECTION <u>22</u> IF CITY OR TOWN, STREET ADDRESS <u>306 Lafayette Street</u>		16. THEMATIC CATEGORY	28. NO. OF STORIES
7. CITY OR TOWN IF RURAL, VICINITY		17. DATE(S) OR PERIOD	29. BASEMENT YES() NO()
8. DESCRIPTION OF LOCATION		18. STYLE OR DESIGN	30. FOUNDATION MATERIAL
		19. ARCHITECT OR ENGINEER	31. WALL CONSTRUCTION <u>Brick 1st/frame 2nd</u>
		20. CONTRACTOR OR BUILDER	32. ROOF TYPE & MATERIAL <u>Pyramidal hipped</u>
		21. ORIGINAL USE, IF APPARENT <u>Residence</u>	33. NO. OF BAYS FRONT <u>3</u> SIDE
		22. PRESENT USE <u>Residence</u>	34. WALL TREATMENT <u>Brick/clapboard</u>
		23. OWNERSHIP PUBLIC () PRIVATE (X)	35. PLAN SHAPE <u>Square</u>
		24. OWNER'S NAME AND ADDRESS IF KNOWN	36. CHANGES ADDITION() (EXPLAIN IN ALTERED () NO. 42) MOVED ()
9. COORDINATES UTM LAT LONG		25. OPEN TO PUBLIC YES() NO (X)	37. CONDITION INTERIOR EXTERIOR
10. SITE() BUILDING() STRUCTURE() OBJECT()		26. LOCAL CONTACT PERSON OR ORGANIZATION	38. PRESERVATION UNDERWAY YES() NO()
11. ON NATIONAL REGISTER YES() NO()	12. IS IT ELIGIBLE YES() NO()	27. OTHER SURVEY IN WHICH INCLUDED	39. ENDANGERED BY WHAT YES() NO(X)
13. PART OF ESTAB. DISTRICT YES() NO()	14. DISTRICT POTENTIAL YES() NO()		40. VISIBLE FROM PUBLIC ROAD YES() NO()
15. NAME OF ESTABLISHED DISTRICT			41. DISTANCE FORM AND FRONTAGE ON ROAD

42. FURTHER DESCRIPTION OF IMPORTANT FEATURES

PHOTO MUST

BE PROVIDED

43. HISTORY AND SIGNIFICANCE Brick first story appears on 1893-1898 Sanborn Map. Standss on the south part of Lot #18 of Block #5 of the Original Town plat of Washington Owned 1880-1896 by David Pardick and in 1900 by A. Jasper.

44. DESCRIPTION OF ENVIRONMENT AND OUTBUILDINGS One story, gable roof brick kitchen or smoke house; shed roof frame extension on north and east sides; chimney on east gable end.

45. SOURCES OF INFORMATION
1880-1896 Tax Assessment Books

46. PREPARED BY
M. Stiritz

47. ORGANIZATION

RETURN THIS FORM WHEN COMPLETED TO: OFFICE OF HISTORIC PRESERVATION
IF ADDITIONAL SPACE IS NEEDED, ATTACH SEPARATE SHEET(S) TO THIS FORM
P.O. BOX 176
JEFFERSON CITY, MISSOURI 65102

48. DATE
11/87

49. REVISION
DATE(S)



MISSOURI OFFICE OF HISTORIC PRESERVATION

FR-AS-002-220

ARCHITECTURAL/HISTORIC INVENTORY SURVEY FORM

10-05-22-01-099-202-000

1. NO.		4. PRESENT LOCAL NAME(S) OR DESIGNATION(S)	
2. COUNTY FRANKLIN		5. OTHER NAME(S) 87FR0010	
3. LOCATION OF NEGATIVES			
6. SPECIFIC LEGAL LOCATION TOWNSHIP 44 RANGE 1W SECTION 22 IF CITY OR TOWN, STREET ADDRESS 309 Lafayette		16. THEMATIC CATEGORY	28. NO. OF STORIES 1 1/2
7. CITY OR TOWN IF RURAL, VICINITY		17. DATE(S) OR PERIOD	29. BASEMENT YES (X) NO ()
8. DESCRIPTION OF LOCATION		18. STYLE OR DESIGN	30. FOUNDATION MATERIAL Stone
		19. ARCHITECT OR ENGINEER	31. WALL CONSTRUCTION Brick
		20. CONTRACTOR OR BUILDER	32. ROOF TYPE & MATERIAL Gable/metal
		21. ORIGINAL USE, IF APPARENT Residence	33. NO. OF BAYS FRONT 3 SIDE
		22. PRESENT USE Residence	34. WALL TREATMENT Brick
		23. OWNERSHIP PUBLIC () PRIVATE (X)	35. PLAN SHAPE Square
		24. OWNER'S NAME AND ADDRESS IF KNOWN	36. CHANGES ADDITION () (EXPLAIN IN ALTERED () NO. 42) MOVED ()
9. COORDINATES UTM LAT LONG		25. OPEN TO PUBLIC YES () NO (X)	37. CONDITION INTERIOR EXTERIOR
10. SITE () STRUCTURE () BUILDING () OBJECT ()		26. LOCAL CONTACT PERSON OR ORGANIZATION	38. PRESERVATION UNDERWAY YES () NO ()
11. ON NATIONAL YES () REGISTER NO ()	12. IS IT YES () ELIGIBLE NO ()	27. OTHER SURVEY IN WHICH INCLUDED	39. ENDANGERED YES () BY WHAT NO ()
13. PART OF YES () ESTAB. DISTRICT NO ()	14. DISTRICT YES () POTENTIAL NO ()		40. VISIBLE FROM YES (X) PUBLIC ROAD NO ()
15. NAME OF ESTABLISHED DISTRICT			41. DISTANCE FORM AND FRONTAGE ON ROAD
42. FURTHER DESCRIPTION OF IMPORTANT FEATURES		PHOTO MUST BE PROVIDED	
43. HISTORY AND SIGNIFICANCE Appears on 1893 Sanborn map			
44. DESCRIPTION OF ENVIRONMENT AND OUTBUILDINGS			
45. SOURCES OF INFORMATION		46. PREPARED BY Mary M. Stiritz	
		47. ORGANIZATION	
RETURN THIS FORM WHEN COMPLETED TO: OFFICE OF HISTORIC PRESERVATION IF ADDITIONAL SPACE IS NEEDED, ATTACH P.O. BOX 176 SEPARATE SHEET(S) TO THIS FORM JEFFERSON CITY, MISSOURI 65102		48. DATE 11/87	49. REVISION DATE(S)



MISSOURI OFFICE OF HISTORIC PRESERVATION

ARCHITECTURAL/HISTORIC INVENTORY SURVEY FORM

1. NO.		4. PRESENT LOCAL NAME(S) OR DESIGNATION(S) All Pro <i>not entered</i>	
2. COUNTY Franklin		5. OTHER NAME(S)	
3. LOCATION OF NEGATIVES			
6. SPECIFIC LEGAL LOCATION TOWNSHIP _____ RANGE _____ SECTION _____ IF CITY OR TOWN, STREET ADDRESS 310 Lafayette Street		16. THEMATIC CATEGORY	28. NO. OF STORIES
7. CITY OR TOWN IF RURAL, VICINITY		17. DATE(S) OR PERIOD Circa 1980	29. BASEMENT YES() NO()
8. DESCRIPTION OF LOCATION		18. STYLE OR DESIGN	30. FOUNDATION MATERIAL
		19. ARCHITECT OR ENGINEER	31. WALL CONSTRUCTION Metal
		20. CONTRACTOR OR BUILDER	32. ROOF TYPE & MATERIAL
		21. ORIGINAL USE, IF APPARENT	33. NO. OF BAYS FRONT _____ SIDE _____
		22. PRESENT USE	34. WALL TREATMENT
		23. OWNERSHIP PUBLIC () PRIVATE ()	35. PLAN SHAPE
		24. OWNER'S NAME AND ADDRESS IF KNOWN	36. CHANGES ADDITION() (EXPLAIN IN ALTERED () NO. 42) MOVED ()
9. COORDINATES UTM LAT _____ LONG _____		25. OPEN TO PUBLIC YES() NO()	37. CONDITION INTERIOR _____ EXTERIOR _____
10. SITE() BUILDING()	STRUCTURE() OBJECT()	26. LOCAL CONTACT PERSON OR ORGANIZATION	38. PRESERVATION UNDERWAY YES() NO()
11. ON NATIONAL REGISTER YES() NO()	12. IS IT ELIGIBLE YES() NO()	27. OTHER SURVEY IN WHICH INCLUDED	39. ENDANGERED BY WHAT YES() NO()
13. PART OF ESTAB. DISTRICT YES() NO()	14. DISTRICT POTENTIAL YES() NO()		40. VISIBLE FROM PUBLIC ROAD YES() NO()
15. NAME OF ESTABLISHED DISTRICT			41. DISTANCE FROM AND FRONTAGE ON ROAD
42. FURTHER DESCRIPTION OF IMPORTANT FEATURES		PHOTO MUST BE PROVIDED	

43. HISTORY AND SIGNIFICANCE

44. DESCRIPTION OF ENVIRONMENT AND OUTBUILDINGS

45. SOURCES OF INFORMATION	46. PREPARED BY M. Stiritz
	47. ORGANIZATION

RETURN THIS FORM WHEN COMPLETED TO: OFFICE OF HISTORIC PRESERVATION
IF ADDITIONAL SPACE IS NEEDED, ATTACH P.O. BOX 176
SEPARATE SHEET(S) TO THIS FORM JEFFERSON CITY, MISSOURI 65102

48. DATE 11/87	49. REVISION DATE(S)
-------------------	-------------------------



MISSOURI OFFICE OF HISTORIC PRESERVATION

ARCHITECTURAL/HISTORIC INVENTORY SURVEY FORM

FR-AS-002-222 10-5-22-01-009-321-000

1. NO.		4. PRESENT LOCAL NAME(S) OR DESIGNATION(S)	
2. COUNTY <u>Franklin</u>		<u>Jim's Heating and Sheet Metal</u> <u>87FR0012</u>	
3. LOCATION OF NEGATIVES		5. OTHER NAME(S) <u>Jasper Bros. Blacksmith Shop</u>	
6. SPECIFIC LEGAL LOCATION TOWNSHIP <u>44</u> RANGE <u>1W</u> SECTION <u>22</u> IF CITY OR TOWN, STREET ADDRESS <u>316 Lafayette Street</u>		16. THEMATIC CATEGORY	
7. CITY OR TOWN IF RURAL, VICINITY		17. DATE(S) OR PERIOD <u>built before 1893</u>	
8. DESCRIPTION OF LOCATION		18. STYLE OR DESIGN	
		19. ARCHITECT OR ENGINEER	
		20. CONTRACTOR OR BUILDER	
		21. ORIGINAL USE, IF APPARENT <u>Commercial/industrial</u>	
		22. PRESENT USE <u>Commercial</u>	
		23. OWNERSHIP PUBLIC () PRIVATE ()	
		24. OWNER'S NAME AND ADDRESS IF KNOWN	
9. COORDINATES UTM LAT LONG		25. OPEN TO PUBLIC YES () NO ()	
10. SITE () STRUCTURE () BUILDING () OBJECT ()		26. LOCAL CONTACT PERSON OR ORGANIZATION	
11. ON NATIONAL YES () REGISTER NO ()		27. OTHER SURVEY IN WHICH INCLUDED	
12. IS IT YES () ELIGIBLE NO ()			
13. PART OF YES () ESTAB. DISTRICT NO ()			
14. DISTRICT YES () POTENTIAL NO ()			
15. NAME OF ESTABLISHED DISTRICT			
42. FURTHER DESCRIPTION OF IMPORTANT FEATURES		28. NO. OF STORIES <u>2</u>	
		29. BASEMENT YES () NO ()	
		30. FOUNDATION MATERIAL	
		31. WALL CONSTRUCTION <u>Brick</u>	
		32. ROOF TYPE & MATERIAL	
		33. NO. OF BAYS FRONT <u>3</u> SIDE <u>3</u>	
		34. WALL TREATMENT <u>Brick (painted)</u>	
		35. PLAN SHAPE <u>Rectangle</u>	
		36. CHANGES ADDITION () (EXPLAIN IN ALTERED () NO. 42) MOVED ()	
		37. CONDITION INTERIOR EXTERIOR	
		38. PRESERVATION YES () UNDERWAY NO ()	
		39. ENDANGERED YES () BY WHAT NO ()	
		40. VISIBLE FROM YES () PUBLIC ROAD NO ()	
		41. DISTANCE FORM AND FRONTAGE ON ROAD	

42. FURTHER DESCRIPTION OF IMPORTANT FEATURES

PHOTO MUST

BE PROVIDED

43. HISTORY AND SIGNIFICANCE Shown on 1893 Sanborn Map as blacksmith shop of Geo F. & H.A. Jasper; Anton Jasper owned lot 14, Blk. #5 North's Addn. as early as 1880 and probably earlier. The bldg. may be the one shown on the site in 1869 Bird's Eye View, but with an altered roof line. The business was established in 1852 by the brothers &

44. DESCRIPTION OF ENVIRONMENT AND OUTBUILDINGS - father. Historic photo shows a partial gable slope on the south end of the facade, indicating an alteration to the bldg. in the Bird's Eye View.

45. SOURCES OF INFORMATION Washington Journal 13 Dec. 1895
(photo)
Tax Assessment Books Bank of Washington (historic photo)

46. PREPARED BY
M. Stiritz
ORGANIZATION

RETURN THIS FORM WHEN COMPLETED TO: OFFICE OF HISTORIC PRESERVATION
IF ADDITIONAL SPACE IS NEEDED, ATTACH
SEPARATE SHEET(S) TO THIS FORM
P.O. BOX 176
JEFFERSON CITY, MISSOURI 65102

48. DATE
11/87
49. REVISION
DATE(S)



Carrier
AIR CONDITIONING
& HEATING
JWS AIR COND.

Pro
TONAL
PLIES

JWS
AIR COND. & HEATING
2000-2500
2000-2500

MISSOURI OFFICE OF HISTORIC PRESERVATION

ARCHITECTURAL/HISTORIC INVENTORY SURVEY FORM

1. NO.		4. PRESENT LOCAL NAME(S) OR DESIGNATION(S)	
2. COUNTY <u>Franklin</u>		5. OTHER NAME(S)	
3. LOCATION OF NEGATIVES			
6. SPECIFIC LEGAL LOCATION TOWNSHIP <u>44</u> RANGE <u>1W</u> SECTION <u>22</u> IF CITY OR TOWN, STREET ADDRESS <u>316 Lafayette Street</u>		16. THEMATIC CATEGORY	28. NO. OF STORIES <u>2</u>
7. CITY OR TOWN IF RURAL, VICINITY		17. DATE(S) OR PERIOD <u>Built before 1893</u>	29. BASEMENT YES() NO()
8. DESCRIPTION OF LOCATION		18. STYLE OR DESIGN	30. FOUNDATION MATERIAL
		19. ARCHITECT OR ENGINEER	31. WALL CONSTRUCTION <u>Concrete block 1st/frame 2r</u>
		20. CONTRACTOR OR BUILDER	32. ROOF TYPE & MATERIAL <u>Flat</u>
		21. ORIGINAL USE, IF APPARENT <u>Commercial</u>	33. NO. OF BAYS FRONT <u>3</u> SIDE
		22. PRESENT USE <u>Commercial</u>	34. WALL TREATMENT <u>2nd story metal</u>
		23. OWNERSHIP PUBLIC () PRIVATE ()	35. PLAN SHAPE <u>Rectangle</u>
		24. OWNER'S NAME AND ADDRESS IF KNOWN	36. CHANGES ADDITION() (EXPLAIN IN ALTERED () NO.42) MOVED ()
9. COORDINATES UTM LAT LONG		25. OPEN TO PUBLIC YES() NO()	37. CONDITION INTERIOR EXTERIOR
10. SITE() BUILDING()	STRUCTURE() OBJECT()	26. LOCAL CONTACT PERSON OR ORGANIZATION	38. PRESERVATION UNDERWAY YES() NO()
11. ON NATIONAL REGISTER YES() NO()	12. IS IT ELIGIBLE YES() NO()	27. OTHER SURVEY IN WHICH INCLUDED	39. ENDANGERED BY WHAT YES() NO()
13. PART OF ESTAB. DISTRICT YES() NO()	14. DISTRICT POTENTIAL YES() NO()		40. VISIBLE FROM PUBLIC ROAD YES() NO()
15. NAME OF ESTABLISHED DISTRICT			41. DISTANCE FORM AND FRONTAGE ON ROAD
42. FURTHER DESCRIPTION OF IMPORTANT FEATURES <u>Second story covered with galvanized sheet steel impressed with a rock face stone pattern illustrated in a catalogue of Mesker & Bros. St. Louis.</u>		PHOTO MUST BE PROVIDED	
43. HISTORY AND SIGNIFICANCE <u>Appears on 1893 Sanborn's as Implement Warehouse of Geo. F. and H.A. Jasper, blacksmiths and dealers in agricultural implements.</u>			
44. DESCRIPTION OF ENVIRONMENT AND OUTBUILDINGS			
45. SOURCES OF INFORMATION		46. PREPARED BY <u>M. Stiritz</u>	
		47. ORGANIZATION	
RETURN THIS FORM WHEN COMPLETED TO: OFFICE OF HISTORIC PRESERVATION IF ADDITIONAL SPACE IS NEEDED, ATTACH SEPARATE SHEET(S) TO THIS FORM		48. DATE <u>11/87</u>	49. REVISION DATE(S)



City Block No. 6
Mary A. North's Addn. **FR-AS-002-224**

MISSOURI OFFICE OF HISTORIC PRESERVATION
ARCHITECTURAL/HISTORIC INVENTORY SURVEY FORM 10-5-22-01-009-322-000

1. NO.		4. PRESENT LOCAL NAME(S) OR DESIGNATION(S) 87FR0013	
2. COUNTY Franklin		5. OTHER NAME(S)	
3. LOCATION OF NEGATIVES			

6. SPECIFIC LEGAL LOCATION TOWNSHIP 44 RANGE 1W SECTION 212 IF CITY OR TOWN, STREET ADDRESS 319 Lafayette Street	16. THEMATIC CATEGORY	28. NO. OF STORIES 2
	17. DATE(S) OR PERIOD Circa 1890	29. BASEMENT YES() NO()
	18. STYLE OR DESIGN	30. FOUNDATION MATERIAL
	19. ARCHITECT OR ENGINEER	31. WALL CONSTRUCTION Frame
7. CITY OR TOWN IF RURAL, VICINITY	20. CONTRACTOR OR BUILDER	32. ROOF TYPE & MATERIAL Hipped
	21. ORIGINAL USE, IF APPARENT Commercial	33. NO. OF BAYS FRONT 5 SIDE
	22. PRESENT USE Commercial/residential	34. WALL TREATMENT Shingle/brick veneer
	23. OWNERSHIP PUBLIC () PRIVATE (x)	35. PLAN SHAPE
8. DESCRIPTION OF LOCATION	24. OWNER'S NAME AND ADDRESS IF KNOWN	36. CHANGES ADDITION() (EXPLAIN IN ALTERED() NO. 42) MOVED ()
	25. OPEN TO PUBLIC YES() NO()	37. CONDITION INTERIOR EXTERIOR
	26. LOCAL CONTACT PERSON OR ORGANIZATION	38. PRESERVATION UNDERWAY YES() NO(x)
	27. OTHER SURVEY IN WHICH INCLUDED	39. ENDANGERED BY WHAT YES() NO(x)
9. COORDINATES UTM LAT LONG		40. VISIBLE FROM PUBLIC ROAD YES() NO(x)
		41. DISTANCE FORM AND FRONTAGE ON ROAD
10. SITE() BUILDING() STRUCTURE() OBJECT()		
11. ON NATIONAL REGISTER YES() NO()	12. IS IT ELIGIBLE YES() NO()	
13. PART OF ESTAB. DISTRICT YES() NO()	14. DISTRICT POTENTIAL YES() NO()	
15. NAME OF ESTABLISHED DISTRICT		

42. FURTHER DESCRIPTION OF IMPORTANT FEATURES Cupola on roof	PHOTO MUST BE PROVIDED
--	---------------------------

43. HISTORY AND SIGNIFICANCE **1893 Sanborn shows a frame wood work and painting shop. the site was owned 1880-1900 by Henry J. Buhr. By 1926 half of the building is a harness shop and half an auto body shop.**

44. DESCRIPTION OF ENVIRONMENT AND OUTBUILDINGS

45. SOURCES OF INFORMATION Tas Assessment Books	46. PREPARED BY M. Stiritz
	47. ORGANIZATION

RETURN THIS FORM WHEN COMPLETED TO: OFFICE OF HISTORIC PRESERVATION IF ADDITIONAL SPACE IS NEEDED, ATTACH P.O. BOX 176 SEPARATE SHEET(S) TO THIS FORM JEFFERSON CITY, MISSOURI 65102		48. DATE 11/87	49. REVISION DATE(S)
--	--	--------------------------	----------------------



MISSOURI OFFICE OF HISTORIC PRESERVATION

ARCHITECTURAL/HISTORIC INVENTORY SURVEY FORM

FR-AS-002-225

10-5-01-009-320-000

1. NO.		4. PRESENT LOCAL NAME(S) OR DESIGNATION(S) <u>87 FR0014</u>	
2. COUNTY <u>Franklin</u>		5. OTHER NAME(S)	
3. LOCATION OF NEGATIVES			
6. SPECIFIC LEGAL LOCATION TOWNSHIP <u>44</u> RANGE <u>1W</u> SECTION <u>22</u> IF CITY OR TOWN, STREET ADDRESS <u>320 Lafayette Street</u>		16. THEMATIC CATEGORY	28. NO. OF STORIES <u>2</u>
7. CITY OR TOWN IF RURAL, VICINITY		17. DATE(S) OR PERIOD <u>Built before 1869</u>	29. BASEMENT YES(<input checked="" type="checkbox"/>) NO()
8. DESCRIPTION OF LOCATION		18. STYLE OR DESIGN	30. FOUNDATION MATERIAL <u>Stone</u>
		19. ARCHITECT OR ENGINEER	31. WALL CONSTRUCTION <u>Brick</u>
		20. CONTRACTOR OR BUILDER	32. ROOF TYPE & MATERIAL <u>Gable</u>
		21. ORIGINAL USE, IF APPARENT <u>Residential</u>	33. NO. OF BAYS FRONT <u>3</u> SIDE <u>2</u>
		22. PRESENT USE <u>Residential</u>	34. WALL TREATMENT <u>Brick (painted)</u>
		23. OWNERSHIP PUBLIC () PRIVATE (<input checked="" type="checkbox"/>)	35. PLAN SHAPE <u>rectangle</u>
		24. OWNER'S NAME AND ADDRESS IF KNOWN	36. CHANGES ADDITION(<input checked="" type="checkbox"/>) (EXPLAIN IN ALTERED (<input checked="" type="checkbox"/>) NO. 42) MOVED ()
9. COORDINATES UTM LAT LONG		25. OPEN TO PUBLIC YES() NO (<input checked="" type="checkbox"/>)	37. CONDITION INTERIOR EXTERIOR
10. SITE() STRUCTURE() BUILDING() OBJECT()		26. LOCAL CONTACT PERSON OR ORGANIZATION	38. PRESERVATION UNDERWAY YES() NO(<input checked="" type="checkbox"/>)
11. ON NATIONAL REGISTER YES() NO()	12. IS IT ELIGIBLE YES() NO()	27. OTHER SURVEY IN WHICH INCLUDED	39. ENDANGERED BY WHAT YES() NO(<input checked="" type="checkbox"/>)
13. PART OF ESTAB. DISTRICT YES() NO()	14. DISTRICT POTENTIAL YES() NO()		40. VISIBLE FROM PUBLIC ROAD YES(<input checked="" type="checkbox"/>) NO()
15. NAME OF ESTABLISHED DISTRICT			41. DISTANCE FORM AND FRONTAGE ON ROAD
42. FURTHER DESCRIPTION OF IMPORTANT FEATURES <u>Primary (west) facade originally had five bays; windows flanking center door have been bricked in.</u>		PHOTO MUST BE PROVIDED	
43. HISTORY AND SIGNIFICANCE <u>Appears in 1869 Bird's Eye View of Washington. Stands on Lot 4 of Block #5 of North's Addition. Anton Jasper owned the low 1880-1900 and perhaps earlier.</u>			
44. DESCRIPTION OF ENVIRONMENT AND OUTBUILDINGS			
45. SOURCES OF INFORMATION		46. PREPARED BY <u>M. Stiritz</u>	
		47. ORGANIZATION	
RETURN THIS FORM WHEN COMPLETED TO: IF ADDITIONAL SPACE IS NEEDED, ATTACH SEPARATE SHEET(S) TO THIS FORM		OFFICE OF HISTORIC PRESERVATION P.O. BOX 176 JEFFERSON CITY, MISSOURI 65102	
		48. DATE <u>11/87</u>	49. REVISION DATE(S)



MISSOURI OFFICE OF HISTORIC PRESERVATION

ARCHITECTURAL/HISTORIC INVENTORY SURVEY FORM

Mary A. North Addn.
FR-AS-002-226
10-5-22-01-009-322-000

1. NO.		4. PRESENT LOCAL NAME(S) OR DESIGNATION(S) <u>87FR0015</u>	
2. COUNTY <u>Franklin</u>		5. OTHER NAME(S)	
3. LOCATION OF NEGATIVES			
6. SPECIFIC LEGAL LOCATION TOWNSHIP <u>44</u> RANGE <u>1W</u> SECTION <u>22</u> IF CITY OR TOWN, STREET ADDRESS <u>321 Lafayette Street</u>		16. THEMATIC CATEGORY	28. NO. OF STORIES <u>1</u>
7. CITY OR TOWN IF RURAL, VICINITY		17. DATE(S) OR PERIOD <u>Circa 1920</u>	29. BASEMENT YES(<input checked="" type="checkbox"/>) NO(<input type="checkbox"/>)
8. DESCRIPTION OF LOCATION <u>E</u>		18. STYLE OR DESIGN	30. FOUNDATION MATERIAL
		19. ARCHITECT OR ENGINEER	31. WALL CONSTRUCTION <u>Brick/concrete</u>
		20. CONTRACTOR OR BUILDER	32. ROOF TYPE & MATERIAL <u>Flat</u>
		21. ORIGINAL USE, IF APPARENT	33. NO. OF BAYS FRONT <u>2</u> SIDE <u>3</u>
		22. PRESENT USE <u>Commercial</u>	34. WALL TREATMENT <u>Brick</u>
		23. OWNERSHIP PUBLIC(<input type="checkbox"/>) PRIVATE(<input checked="" type="checkbox"/>)	35. PLAN SHAPE
		24. OWNER'S NAME AND ADDRESS IF KNOWN	36. CHANGES ADDITION(<input type="checkbox"/>) (EXPLAIN IN ALTERED NO.42) MOVED(<input type="checkbox"/>)
		25. OPEN TO PUBLIC YES(<input checked="" type="checkbox"/>) NO(<input type="checkbox"/>)	37. CONDITION INTERIOR EXTERIOR
9. COORDINATES UTM LAT LONG		26. LOCAL CONTACT PERSON OR ORGANIZATION	38. PRESERVATION UNDERWAY YES(<input type="checkbox"/>) NO(<input type="checkbox"/>)
10. SITE(<input type="checkbox"/>) BUILDING(<input checked="" type="checkbox"/>) STRUCTURE(<input type="checkbox"/>) OBJECT(<input type="checkbox"/>)		27. OTHER SURVEY IN WHICH INCLUDED	39. ENDANGERED BY WHAT YES(<input type="checkbox"/>) NO(<input type="checkbox"/>)
11. ON NATIONAL REGISTER YES(<input type="checkbox"/>) NO(<input checked="" type="checkbox"/>)	12. IS IT ELIGIBLE YES(<input type="checkbox"/>) NO(<input type="checkbox"/>)		40. VISIBLE FROM PUBLIC ROAD YES(<input type="checkbox"/>) NO(<input type="checkbox"/>)
13. PART OF ESTAB. DISTRICT YES(<input type="checkbox"/>) NO(<input checked="" type="checkbox"/>)	14. DISTRICT POTENTIAL YES(<input type="checkbox"/>) NO(<input type="checkbox"/>)		41. DISTANCE FORM AND FRONTAGE ON ROAD
15. NAME OF ESTABLISHED DISTRICT			
42. FURTHER DESCRIPTION OF IMPORTANT FEATURES <u>1926 Sanborn shows a concrete front section attached to a brick rear portion.</u>		PHOTO MUST BE PROVIDED	
43. HISTORY AND SIGNIFICANCE <u>Does not appear on 1916 Sanborn, but is present on 1926 Sanborn Map</u>			
44. DESCRIPTION OF ENVIRONMENT AND OUTBUILDINGS			
45. SOURCES OF INFORMATION		46. PREPARED BY <u>M. Stiritz</u>	
		47. ORGANIZATION	
RETURN THIS FORM WHEN COMPLETED TO: IF ADDITIONAL SPACE IS NEEDED, ATTACH SEPARATE SHEET(S) TO THIS FORM		OFFICE OF HISTORIC PRESERVATION P.O. BOX 176 JEFFERSON CITY, MISSOURI 65102	
		48. DATE <u>11/87</u>	49. REVISION DATE(S)





MISSOURI OFFICE OF HISTORIC PRESERVATION

ARCHITECTURAL/HISTORIC INVENTORY SURVEY FORM

Mary North Addition

FR-45-002-227

10-5-22-1-009-333-000

1. NO.		4. PRESENT LOCAL NAME(S) OR DESIGNATION(S)	
2. COUNTY <u>Franklin</u>		5. OTHER NAME(S) <u>unknown address not entered</u>	
3. LOCATION OF NEGATIVES			
6. SPECIFIC LEGAL LOCATION TOWNSHIP <u>44</u> RANGE <u>1W</u> SECTION <u>22</u> IF CITY OR TOWN, STREET ADDRESS		16. THEMATIC CATEGORY	28. NO. OF STORIES <u>1 1/2</u>
7. CITY OR TOWN IF RURAL, VICINITY		17. DATE(S) OR PERIOD <u>Circa 1898</u>	29. BASEMENT YES() NO()
8. DESCRIPTION OF LOCATION		18. STYLE OR DESIGN	30. FOUNDATION MATERIAL <u>Limestone</u>
9. COORDINATES UTM LAT LONG		19. ARCHITECT OR ENGINEER	31. WALL CONSTRUCTION <u>Frame</u>
10. SITE() BUILDING() STRUCTURE() OBJECT()		20. CONTRACTOR OR BUILDER	32. ROOF TYPE & MATERIAL <u>Complex/composition</u>
11. ON NATIONAL REGISTER YES() NO()		21. ORIGINAL USE, IF APPARENT <u>Residential</u>	33. NO. OF BAYS FRONT <u>3</u> SIDE <u>2</u>
12. IS IT ELIGIBLE YES() NO()		22. PRESENT USE <u>Residential</u>	34. WALL TREATMENT <u>asbestos siding</u>
13. PART OF ESTAB. DISTRICT YES() NO()		23. OWNERSHIP PUBLIC () PRIVATE (x)	35. PLAN SHAPE <u>irregular</u>
14. DISTRICT POTENTIAL YES() NO()		24. OWNER'S NAME AND ADDRESS IF KNOWN	36. CHANGES ADDITION() (EXPLAIN IN NO. 42) ALTERED() MOVED()
15. NAME OF ESTABLISHED DISTRICT		25. OPEN TO PUBLIC YES() NO (x)	37. CONDITION INTERIOR EXTERIOR
16. FURTHER DESCRIPTION OF IMPORTANT FEATURES		26. LOCAL CONTACT PERSON OR ORGANIZATION	38. PRESERVATION UNDERWAY YES() NO(x)
17. HISTORY AND SIGNIFICANCE <u>1898 Sanborn indicates foundation has been laid.</u>		27. OTHER SURVEY IN WHICH INCLUDED	39. ENDANGERED BY WHAT YES() NO(x)
18. DESCRIPTION OF ENVIRONMENT AND OUTBUILDINGS			40. VISIBLE FROM PUBLIC ROAD YES() NO()
19. SOURCES OF INFORMATION			41. DISTANCE FORM AND FRONTAGE ON ROAD
20. RETURN THIS FORM WHEN COMPLETED TO: OFFICE OF HISTORIC PRESERVATION IF ADDITIONAL SPACE IS NEEDED, ATTACH SEPARATE SHEET(S) TO THIS FORM		46. PREPARED BY <u>M. Staritz</u>	
		47. ORGANIZATION	
		48. DATE <u>11/87</u>	49. REVISION DATE(S)



MISSOURI OFFICE OF HISTORIC PRESERVATION

ARCHITECTURAL/HISTORIC INVENTORY SURVEY FORM

1. NO.		4. PRESENT LOCAL NAME(S) OR DESIGNATION(S)	
2. COUNTY		5. OTHER NAME(S)	
3. LOCATION OF NEGATIVES			
6. SPECIFIC LEGAL LOCATION TOWNSHIP _____ RANGE _____ SECTION _____ IF CITY OR TOWN, STREET ADDRESS 110 Locust Street		16. THEMATIC CATEGORY	28. NO. OF STORIES 1 1/2
7. CITY OR TOWN IF RURAL, VICINITY		17. DATE(S) OR PERIOD C 1860	29. BASEMENT YES(<input checked="" type="checkbox"/>) NO()
8. DESCRIPTION OF LOCATION		18. STYLE OR DESIGN	30. FOUNDATION MATERIAL limestone
		19. ARCHITECT OR ENGINEER	31. WALL CONSTRUCTION masonry
		20. CONTRACTOR OR BUILDER	32. ROOF TYPE & MATERIAL gable/metal
		21. ORIGINAL USE, IF APPARENT residential	33. NO. OF BAYS FRONT 5 SIDE 2
		22. PRESENT USE residential	34. WALL TREATMENT brick
		23. OWNERSHIP PUBLIC () PRIVATE (<input checked="" type="checkbox"/>)	35. PLAN SHAPE "L" shaped
		24. OWNER'S NAME AND ADDRESS IF KNOWN	36. CHANGES ADDITION(<input checked="" type="checkbox"/>) (EXPLAIN IN ALTERED (<input checked="" type="checkbox"/>) NO. 42) MOVED ()
9. COORDINATES UTM LAT _____ LONG _____		25. OPEN TO PUBLIC YES() NO (<input checked="" type="checkbox"/>)	37. CONDITION INTERIOR _____ EXTERIOR good
10. SITE() STRUCTURE() BUILDING(<input checked="" type="checkbox"/>) OBJECT()		26. LOCAL CONTACT PERSON OR ORGANIZATION	38. PRESERVATION UNDERWAY YES() NO(<input checked="" type="checkbox"/>)
11. ON NATIONAL REGISTER YES() NO(<input checked="" type="checkbox"/>)	12. IS IT ELIGIBLE YES() NO()	27. OTHER SURVEY IN WHICH INCLUDED	39. ENDANGERED BY WHAT YES() NO(<input checked="" type="checkbox"/>)
13. PART OF ESTAB. DISTRICT YES() NO(<input checked="" type="checkbox"/>)	14. DISTRICT POTENTIAL YES() NO()		40. VISIBLE FROM PUBLIC ROAD YES(<input checked="" type="checkbox"/>) NO()
15. NAME OF ESTABLISHED DISTRICT			41. DISTANCE FROM AND FRONTAGE ON ROAD set back 5 feet
42. FURTHER DESCRIPTION OF IMPORTANT FEATURES Facade porch altered from frame to masonry, metal railing after 1926. Entry wall altered by addn. of new jamb & door. Facade windows 2/2 double hung. Under brick arches.		PHOTO MUST BE PROVIDED	
43. HISTORY AND SIGNIFICANCE Recessed brick panels between brick stringcourses. Pedimented dormer gable central over entry. Asphalt fish scales shingles above. Paired dormer windows. Dormer roof bracketed. Central facade bay including dormer is newer, hard brick. Remainder of bldg. is soft, local brick.			
44. DESCRIPTION OF ENVIRONMENT AND OUTBUILDINGS This property & bldg. are on ground which is higher than surrounding lots.			
45. SOURCES OF INFORMATION 1908 Sanborn Map		46. PREPARED BY M. Jones	
		47. ORGANIZATION	
RETURN THIS FORM WHEN COMPLETED TO: OFFICE OF HISTORIC PRESERVATION IF ADDITIONAL SPACE IS NEEDED, ATTACH SEPARATE SHEET(S) TO THIS FORM P.O. BOX 176 JEFFERSON CITY, MISSOURI 65102		48. DATE 7/88	49. REVISION DATE(S)



MISSOURI OFFICE OF HISTORIC PRESERVATION

ARCHITECTURAL/HISTORIC INVENTORY SURVEY FORM

FR-AS-602-229

1. NO.		4. PRESENT LOCAL NAME(S) OR DESIGNATION(S)	
2. COUNTY		5. OTHER NAME(S)	
3. LOCATION OF NEGATIVES			
6. SPECIFIC LEGAL LOCATION TOWNSHIP _____ RANGE _____ SECTION _____ IF CITY OR TOWN, STREET ADDRESS 111 Locust Street		16. THEMATIC CATEGORY	
7. CITY OR TOWN IF RURAL, VICINITY		17. DATE(S) OR PERIOD c 1920	
8. DESCRIPTION OF LOCATION		18. STYLE OR DESIGN	
		19. ARCHITECT OR ENGINEER	
		20. CONTRACTOR OR BUILDER	
		21. ORIGINAL USE, IF APPARENT residence	
		22. PRESENT USE residence	
		23. OWNERSHIP PUBLIC () PRIVATE ()	
		24. OWNER'S NAME AND ADDRESS IF KNOWN	
9. COORDINATES UTM LAT _____ LONG _____		25. OPEN TO PUBLIC YES () NO ()	
10. SITE () STRUCTURE () BUILDING () OBJECT ()		26. LOCAL CONTACT PERSON OR ORGANIZATION	
11. ON NATIONAL YES () REGISTER NO ()		27. OTHER SURVEY IN WHICH INCLUDED	
12. IS IT YES () ELIGIBLE NO ()			
13. PART OF YES () ESTAB. DISTRICT NO ()		40. VISIBLE FROM YES () PUBLIC ROAD NO ()	
14. DISTRICT YES () POTENTIAL NO ()		41. DISTANCE FORM AND FRONTAGE ON ROAD	
15. NAME OF ESTABLISHED DISTRICT			
42. FURTHER DESCRIPTION OF IMPORTANT FEATURES		PHOTO MUST BE PROVIDED	
43. HISTORY AND SIGNIFICANCE Constructed between the 1916 and 1926 Sanborn Maps			
44. DESCRIPTION OF ENVIRONMENT AND OUTBUILDINGS			
45. SOURCES OF INFORMATION		46. PREPARED BY M. Stiritz	
		47. ORGANIZATION	
RETURN THIS FORM WHEN COMPLETED TO: OFFICE OF HISTORIC PRESERVATION IF ADDITIONAL SPACE IS NEEDED, ATTACH SEPARATE SHEET(S) TO THIS FORM		48. DATE 7/88	
P.O. BOX 176 JEFFERSON CITY, MISSOURI 65102		49. REVISION DATE(S)	



MISSOURI OFFICE OF HISTORIC PRESERVATION

ARCHITECTURAL/HISTORIC INVENTORY SURVEY FORM

FR-AS-002-230

1. NO.		4. PRESENT LOCAL NAME(S) OR DESIGNATION(S)	
2. COUNTY		5. OTHER NAME(S)	
3. LOCATION OF NEGATIVES			
6. SPECIFIC LEGAL LOCATION TOWNSHIP _____ RANGE _____ SECTION _____ IF CITY OR TOWN, STREET ADDRESS 116 Locust Street		16. THEMATIC CATEGORY	28. NO. OF STORIES 1 1/2
7. CITY OR TOWN IF RURAL, VICINITY		17. DATE(S) OR PERIOD C 1920	29. BASEMENT YES(<input checked="" type="checkbox"/>) NO ()
8. DESCRIPTION OF LOCATION		18. STYLE OR DESIGN Craftsman	30. FOUNDATION MATERIAL limestone
		19. ARCHITECT OR ENGINEER	31. WALL CONSTRUCTION masonry
		20. CONTRACTOR OR BUILDER	32. ROOF TYPE & MATERIAL gable/asphalt shingle
		21. ORIGINAL USE, IF APPARENT residential	33. NO. OF BAYS FRONT 3 SIDE 3
		22. PRESENT USE residential	34. WALL TREATMENT brick
		23. OWNERSHIP PUBLIC () PRIVATE (<input checked="" type="checkbox"/>)	35. PLAN SHAPE rect.
		24. OWNER'S NAME AND ADDRESS IF KNOWN	36. CHANGES ADDITION() (EXPLAIN IN ALTERED () NO.42) MOVED ()
9. COORDINATES UTM LAT _____ LONG _____		25. OPEN TO PUBLIC YES () NO (<input checked="" type="checkbox"/>)	37. CONDITION INTERIOR _____ EXTERIOR good
10. SITE() STRUCTURE() BUILDING(<input checked="" type="checkbox"/>) OBJECT()		26. LOCAL CONTACT PERSON OR ORGANIZATION	38. PRESERVATION UNDERWAY YES() NO(<input checked="" type="checkbox"/>)
11. ON NATIONAL REGISTER YES() NO(<input checked="" type="checkbox"/>)	12. IS IT ELIGIBLE YES() NO()	27. OTHER SURVEY IN WHICH INCLUDED	39. ENDANGERED BY WHAT YES () NO(<input checked="" type="checkbox"/>)
13. PART OF ESTAB. DISTRICT YES() NO(<input checked="" type="checkbox"/>)	14. DISTRICT POTENTIAL YES() NO()		40. VISIBLE FROM PUBLIC ROAD YES(<input checked="" type="checkbox"/>) NO()
15. NAME OF ESTABLISHED DISTRICT			41. DISTANCE FROM AND FRONTAGE ON ROAD set back 15 feet
42. FURTHER DESCRIPTION OF IMPORTANT FEATURES Open masonry facade porch overhung by facade roof. Central entry. Windows are 1/1 double hung. some windows are triple. Gable roofed dormer. Deeply overhanging eaves. Brick porch post & rail capped by white stone. Frame shingles under roof gable. Wooden tudor design.		<div style="border: 1px solid black; padding: 10px; width: fit-content; margin: auto;"> PHOTO MUST BE PROVIDED </div>	
43. HISTORY AND SIGNIFICANCE			
44. DESCRIPTION OF ENVIRONMENT AND OUTBUILDINGS			
45. SOURCES OF INFORMATION 1926 Sanborn Map		46. PREPARED BY	
		47. ORGANIZATION	
RETURN THIS FORM WHEN COMPLETED TO: OFFICE OF HISTORIC PRESERVATION IF ADDITIONAL SPACE IS NEEDED, ATTACH SEPARATE SHEET(S) TO THIS FORM		48. DATE	49. REVISION DATE(S)
		P.O. BOX 176 JEFFERSON CITY, MISSOURI 65102	



MISSOURI OFFICE OF HISTORIC PRESERVATION

ARCHITECTURAL/HISTORIC INVENTORY SURVEY FORM

FR-AS-002-231

1. NO.		4. PRESENT LOCAL NAME(S) OR DESIGNATION(S)	
2. COUNTY		5. OTHER NAME(S)	
3. LOCATION OF NEGATIVES			
6. SPECIFIC LEGAL LOCATION TOWNSHIP _____ RANGE _____ SECTION _____ IF CITY OR TOWN, STREET ADDRESS 119 Locust Street		16. THEMATIC CATEGORY	
7. CITY OR TOWN IF RURAL, VICINITY		17. DATE(S) OR PERIOD C 1880 1876	
8. DESCRIPTION OF LOCATION		18. STYLE OR DESIGN	
		19. ARCHITECT OR ENGINEER	
		20. CONTRACTOR OR BUILDER	
		21. ORIGINAL USE, IF APPARENT residence	
		22. PRESENT USE residence	
		23. OWNERSHIP PUBLIC () PRIVATE (x)	
		24. OWNER'S NAME AND ADDRESS IF KNOWN	
9. COORDINATES UTM LAT _____ LONG _____		25. OPEN TO PUBLIC YES () NO (x)	
10. SITE () STRUCTURE () BUILDING () OBJECT ()		26. LOCAL CONTACT PERSON OR ORGANIZATION	
11. ON NATIONAL REGISTER YES () NO ()		27. OTHER SURVEY IN WHICH INCLUDED	
12. IS IT ELIGIBLE YES () NO ()			
13. PART OF ESTAB. DISTRICT YES () NO ()		38. PRESERVATION UNDERWAY YES () NO ()	
14. DISTRICT POTENTIAL YES () NO ()		39. ENDANGERED BY WHAT YES () NO ()	
15. NAME OF ESTABLISHED DISTRICT		40. VISIBLE FROM PUBLIC ROAD YES () NO ()	
		41. DISTANCE FROM AND FRONTAGE ON ROAD	
42. FURTHER DESCRIPTION OF IMPORTANT FEATURES		PHOTO MUST BE PROVIDED	

43. HISTORY AND SIGNIFICANCE *Front door transom is inscribed "H.H.B-1876" identifying the original owner as Herman Henry Beinke, a prolific house builder in Washington.*

44. DESCRIPTION OF ENVIRONMENT AND OUTBUILDINGS

45. SOURCES OF INFORMATION

46. PREPARED BY
M. Stiritz

47. ORGANIZATION

RETURN THIS FORM WHEN COMPLETED TO: OFFICE OF HISTORIC PRESERVATION
IF ADDITIONAL SPACE IS NEEDED, ATTACH
SEPARATE SHEET(S) TO THIS FORM P.O. BOX 176
JEFFERSON CITY, MISSOURI 65102

48. DATE
7/88

49. REVISION
DATE(S)



MISSOURI OFFICE OF HISTORIC PRESERVATION

ARCHITECTURAL/HISTORIC INVENTORY SURVEY FORM

FR-AS-002-232

1. NO.		4. PRESENT LOCAL NAME(S) OR DESIGNATION(S)	
2. COUNTY		5. OTHER NAME(S)	
3. LOCATION OF NEGATIVES			
6. SPECIFIC LEGAL LOCATION TOWNSHIP _____ RANGE _____ SECTION _____ IF CITY OR TOWN, STREET ADDRESS 124 Locust		16. THEMATIC CATEGORY	28. NO. OF STORIES 2 1/2
		17. DATE(S) OR PERIOD C 1900	29. BASEMENT YES(x) NO ()
7. CITY OR TOWN IF RURAL, VICINITY		18. STYLE OR DESIGN	30. FOUNDATION MATERIAL limestone
8. DESCRIPTION OF LOCATION		19. ARCHITECT OR ENGINEER	31. WALL CONSTRUCTION frame
		20. CONTRACTOR OR BUILDER	32. ROOF TYPE & MATERIAL gable/asphalt shingle
		21. ORIGINAL USE, IF APPARENT residential	33. NO. OF BAYS FRONT 2 SIDE 2
		22. PRESENT USE residential	34. WALL TREATMENT lap siding, frame
		23. OWNERSHIP PUBLIC () PRIVATE (x)	35. PLAN SHAPE irreg
		24. OWNER'S NAME AND ADDRESS IF KNOWN	36. CHANGES ADDITION() (EXPLAIN IN ALTERED () NO. 42) MOVED ()
9. COORDINATES UTM LAT _____ LONG _____		25. OPEN TO PUBLIC YES() NO (x)	37. CONDITION INTERIOR _____ EXTERIOR good
10. SITE() STRUCTURE() BUILDING(x) OBJECT()		26. LOCAL CONTACT PERSON OR ORGANIZATION	38. PRESERVATION UNDERWAY YES() NO(x)
11. ON NATIONAL REGISTER YES() NO(x)	12. IS IT ELIGIBLE YES() NO()	27. OTHER SURVEY IN WHICH INCLUDED	39. ENDANGERED BY WHAT YES() NO(x)
13. PART OF ESTAB. DISTRICT YES() NO(x)	14. DISTRICT POTENTIAL YES() NO()		40. VISIBLE FROM PUBLIC ROAD YES(x) NO()
15. NAME OF ESTABLISHED DISTRICT			41. DISTANCE FROM AND FRONTAGE ON ROAD set back 10'
42. FURTHER DESCRIPTION OF IMPORTANT FEATURES Open frame facade porch w/hip roof overhangs entry at recessed bay. Projecting bay is gabled. Wooden brackets form corners of the gable. Windows are 1/1 double hung. Some windows are paired. Pyramidal attic window in facade gable.		PHOTO MUST BE PROVIDED	
43. HISTORY AND SIGNIFICANCE			
44. DESCRIPTION OF ENVIRONMENT AND OUTBUILDINGS			
45. SOURCES OF INFORMATION 1908 Sanborn Map		46. PREPARED BY Maureen Jones	
		47. ORGANIZATION	
RETURN THIS FORM WHEN COMPLETED TO: OFFICE OF HISTORIC PRESERVATION IF ADDITIONAL SPACE IS NEEDED, ATTACH SEPARATE SHEET TO THIS FORM		48. DATE 7/88	49. REVISION DATE(S)

OFFICE OF HISTORIC PRESERVATION
P.O. BOX 176
JEFFERSON CITY, MISSOURI 65102



MISSOURI OFFICE OF HISTORIC PRESERVATION

ARCHITECTURAL/HISTORIC INVENTORY SURVEY FORM

FR-AS-002-233

1. NO.		4. PRESENT LOCAL NAME(S) OR DESIGNATION(S) BOARD OF EDUCATION BLDG.	
2. COUNTY		5. OTHER NAME(S) WASHINGTON HIGH SCHOOL	
3. LOCATION OF NEGATIVES			
6. SPECIFIC LEGAL LOCATION TOWNSHIP _____ RANGE _____ SECTION _____ IF CITY OR TOWN, STREET ADDRESS 200 Locust Street		16. THEMATIC CATEGORY	
7. CITY OR TOWN IF RURAL, VICINITY		17. DATE(S) OR PERIOD 1887, 1922	
8. DESCRIPTION OF LOCATION		18. STYLE OR DESIGN	
		19. ARCHITECT OR ENGINEER	
		20. CONTRACTOR OR BUILDER	
		21. ORIGINAL USE, IF APPARENT institutional	
		22. PRESENT USE institutional	
		23. OWNERSHIP PUBLIC (x) PRIVATE ()	
		24. OWNER'S NAME AND ADDRESS IF KNOWN	
9. COORDINATES UTM LAT _____ LONG _____		25. OPEN TO PUBLIC YES () NO (x)	
10. SITE () STRUCTURE () BUILDING (x) OBJECT ()		26. LOCAL CONTACT PERSON OR ORGANIZATION	
11. ON NATIONAL REGISTER YES () NO (x)		27. OTHER SURVEY IN WHICH INCLUDED	
12. IS IT ELIGIBLE YES () NO ()			
13. PART OF ESTAB. DISTRICT YES () NO (x)			
14. DISTRICT POTENTIAL YES () NO ()			
15. NAME OF ESTABLISHED DISTRICT			
42. FURTHER DESCRIPTION OF IMPORTANT FEATURES see page 2		28. NO. OF STORIES 2 1/2	
		29. BASEMENT YES (x) NO ()	
		30. FOUNDATION MATERIAL limestone	
		31. WALL CONSTRUCTION masonry	
		32. ROOF TYPE & MATERIAL hipped/asphalt shingle	
		33. NO. OF BAYS FRONT 5 SIDE 3	
		34. WALL TREATMENT brick	
		35. PLAN SHAPE rect.	
		36. CHANGES ADDITION (x) ALTERED (x) NO. 42) MOVED ()	
		37. CONDITION INTERIOR _____ EXTERIOR good	
		38. PRESERVATION UNDERWAY YES (x) NO ()	
		39. ENDANGERED BY WHAT YES () NO (x)	
		40. VISIBLE FROM PUBLIC ROAD YES (x) NO ()	
		41. DISTANCE FROM AND FRONTAGE ON ROAD set back 50'	
43. HISTORY AND SIGNIFICANCE see page 2		PHOTO MUST BE PROVIDED	
44. DESCRIPTION OF ENVIRONMENT AND OUTBUILDINGS			
45. SOURCES OF INFORMATION 1908 Sanborn Map, 1926 Sanborn Map. conversation w/ Dr. Donald L. Northington, Bd. of Education 6/29/88		46. PREPARED BY M. Jones	
		47. ORGANIZATION	
RETURN THIS FORM WHEN COMPLETED TO: OFFICE OF HISTORIC PRESERVATION IF ADDITIONAL SPACE IS NEEDED, ATTACH SEPARATE SHEET(S) TO THIS FORM		48. DATE 7/88	
		49. REVISION DATE(S)	
		P.O. BOX 176 JEFFERSON CITY, MISSOURI 65102	

BOARD OF EDUCATION BLDG.
200 Locust St.

#42

Central entry, double doors, multi paned transom above, window 6/6 double hung with arched sash. First floor facade openings pierce brick string course with brick arches and white impost blocks. Three white stone string courses divide building. Central bay and building corners delineated by brick pilasters. Wooden gable over central facade bay. Second floor windows pierce stone stringcourse. Crenelated brick cornice. Original central staircase removed. first floor north elevation, floor has been raised to accommodate furnace C. 1922. Addition built 1922, classrooms, gym, showers, bathrooms.

#43

In 1887 a private group erected building for use as a high school and college. Around 1900 private school failed. City of Washington purchased building and began first public high school, serving outlying towns as well as Washington. closed as high school in 1955 when new school was erected. Served as grade school until mid-1960's. Now in use as board of Education offices.





MISSOURI OFFICE OF HISTORIC PRESERVATION

ARCHITECTURAL/HISTORIC INVENTORY SURVEY FORM

FR-AS-002-234

1. NO.		4. PRESENT LOCAL NAME(S) OR DESIGNATION(S)	
2. COUNTY		5. OTHER NAME(S)	
3. LOCATION OF NEGATIVES			
6. SPECIFIC LEGAL LOCATION TOWNSHIP _____ RANGE _____ SECTION _____ IF CITY OR TOWN, STREET ADDRESS 205 Locust Street		16. THEMATIC CATEGORY	28. NO. OF STORIES
7. CITY OR TOWN IF RURAL, VICINITY		17. DATE(S) OR PERIOD	29. BASEMENT YES () NO ()
8. DESCRIPTION OF LOCATION		18. STYLE OR DESIGN	30. FOUNDATION MATERIAL
		19. ARCHITECT OR ENGINEER	31. WALL CONSTRUCTION brick
		20. CONTRACTOR OR BUILDER	32. ROOF TYPE & MATERIAL gable/asphalt
		21. ORIGINAL USE, IF APPARENT residence	33. NO. OF BAYS FRONT SIDE
		22. PRESENT USE residence	34. WALL TREATMENT painted
		23. OWNERSHIP PUBLIC () PRIVATE (x)	35. PLAN SHAPE
		24. OWNER'S NAME AND ADDRESS IF KNOWN	36. CHANGES ADDITION () (EXPLAIN IN ALTERED () NO.42) MOVED ()
9. COORDINATES UTM LAT _____ LONG _____		25. OPEN TO PUBLIC YES () NO (x)	37. CONDITION INTERIOR _____ EXTERIOR _____
10. SITE () BUILDING ()	STRUCTURE () OBJECT ()	26. LOCAL CONTACT PERSON OR ORGANIZATION	38. PRESERVATION UNDERWAY YES () NO ()
11. ON NATIONAL REGISTER YES () NO ()	12. IS IT ELIGIBLE YES () NO ()	27. OTHER SURVEY IN WHICH INCLUDED	39. ENDANGERED BY WHAT YES () NO ()
13. PART OF ESTAB. DISTRICT YES () NO ()	14. DISTRICT POTENTIAL YES () NO ()		40. VISIBLE FROM PUBLIC ROAD YES () NO ()
15. NAME OF ESTABLISHED DISTRICT			41. DISTANCE FROM AND FRONTAGE ON ROAD
42. FURTHER DESCRIPTION OF IMPORTANT FEATURES		PHOTO MUST BE PROVIDED	
43. HISTORY AND SIGNIFICANCE			
44. DESCRIPTION OF ENVIRONMENT AND OUTBUILDINGS			
45. SOURCES OF INFORMATION		46. PREPARED BY M. Stiritz	
		47. ORGANIZATION	
RETURN THIS FORM WHEN COMPLETED TO: IF ADDITIONAL SPACE IS NEEDED, ATTACH SEPARATE SHEET(S) TO THIS FORM		48. DATE 7/88	
OFFICE OF HISTORIC PRESERVATION P.O. BOX 176 JEFFERSON CITY, MISSOURI 65102		49. REVISION DATE(S)	



MISSOURI OFFICE OF HISTORIC PRESERVATION

ARCHITECTURAL/HISTORIC INVENTORY SURVEY FORM

FR-AS-002-235

1. NO.		4. PRESENT LOCAL NAME(S) OR DESIGNATION(S)	
2. COUNTY		5. OTHER NAME(S)	
3. LOCATION OF NEGATIVES			
6. SPECIFIC LEGAL LOCATION TOWNSHIP _____ RANGE _____ SECTION _____ IF CITY OR TOWN, STREET ADDRESS 207 Locust St.		16. THEMATIC CATEGORY	28. NO. OF STORIES 1 1/2
7. CITY OR TOWN IF RURAL, VICINITY		17. DATE(S) OR PERIOD C 1900	29. BASEMENT YES (X) NO ()
8. DESCRIPTION OF LOCATION		18. STYLE OR DESIGN	30. FOUNDATION MATERIAL stone
		19. ARCHITECT OR ENGINEER	31. WALL CONSTRUCTION brick
		20. CONTRACTOR OR BUILDER	32. ROOF TYPE & MATERIAL gable/asphalt
		21. ORIGINAL USE, IF APPARENT residence	33. NO. OF BAYS FRONT 3 SIDE
		22. PRESENT USE residence	34. WALL TREATMENT
		23. OWNERSHIP PUBLIC () PRIVATE (X)	35. PLAN SHAPE
		24. OWNER'S NAME AND ADDRESS IF KNOWN	36. CHANGES ADDITION () (EXPLAIN IN ALTERED () NO. 42) MOVED ()
9. COORDINATES UTM LAT _____ LONG _____		25. OPEN TO PUBLIC YES () NO (X)	37. CONDITION INTERIOR _____ EXTERIOR _____
10. SITE () STRUCTURE () BUILDING () OBJECT ()		26. LOCAL CONTACT PERSON OR ORGANIZATION	38. PRESERVATION UNDERWAY YES () NO ()
11. ON NATIONAL YES () REGISTER NO ()	12. IS IT YES () ELIGIBLE NO ()	27. OTHER SURVEY IN WHICH INCLUDED	39. ENDANGERED BY WHAT YES () NO ()
13. PART OF YES () ESTAB. DISTRICT NO ()	14. DISTRICT YES () POTENTIAL NO ()		40. VISIBLE FROM PUBLIC ROAD YES () NO ()
15. NAME OF ESTABLISHED DISTRICT			41. DISTANCE FORM AND FRONTAGE ON ROAD
42. FURTHER DESCRIPTION OF IMPORTANT FEATURES			PHOTO MUST BE PROVIDED
43. HISTORY AND SIGNIFICANCE			
44. DESCRIPTION OF ENVIRONMENT AND OUTBUILDINGS			
45. SOURCES OF INFORMATION			46. PREPARED BY M. Stiritz
			47. ORGANIZATION
RETURN THIS FORM WHEN COMPLETED TO: OFFICE OF HISTORIC PRESERVATION IF ADDITIONAL SPACE IS NEEDED, ATTACH P.O. BOX 176 SEPARATE SHEET(S) TO THIS FORM JEFFERSON CITY, MISSOURI 65102			48. DATE 7/88
			49. REVISION DATE(S)



MISSOURI OFFICE OF HISTORIC PRESERVATION

ARCHITECTURAL/HISTORIC INVENTORY SURVEY FORM

FR-PS-002-236

1. NO.		4. PRESENT LOCAL NAME(S) OR DESIGNATION(S)	
2. COUNTY		5. OTHER NAME(S)	
3. LOCATION OF NEGATIVES			
6. SPECIFIC LEGAL LOCATION TOWNSHIP _____ RANGE _____ SECTION _____ IF CITY OR TOWN, STREET ADDRESS 221 Locust Street		16. THEMATIC CATEGORY	28. NO. OF STORIES 2
7. CITY OR TOWN IF RURAL, VICINITY		17. DATE(S) OR PERIOD C1900	29. BASEMENT YES(x) NO ()
8. DESCRIPTION OF LOCATION		18. STYLE OR DESIGN	30. FOUNDATION MATERIAL stone
		19. ARCHITECT OR ENGINEER	31. WALL CONSTRUCTION brick
		20. CONTRACTOR OR BUILDER	32. ROOF TYPE & MATERIAL hip/gable-asphalt
		21. ORIGINAL USE, IF APPARENT residence	33. NO. OF BAYS FRONT 3 SIDE irreg
		22. PRESENT USE residence	34. WALL TREATMENT
		23. OWNERSHIP PUBLIC () PRIVATE (x)	35. PLAN SHAPE
		24. OWNER'S NAME AND ADDRESS IF KNOWN	36. CHANGES ADDITION() (EXPLAIN IN ALTERED () NO.42) MOVED ()
9. COORDINATES UTM LAT _____ LONG _____		25. OPEN TO PUBLIC YES() NO (x)	37. CONDITION INTERIOR _____ EXTERIOR _____
10. SITE() BUILDING()	STRUCTURE() OBJECT()	26. LOCAL CONTACT PERSON OR ORGANIZATION	38. PRESERVATION UNDERWAY YES() NO ()
11. ON NATIONAL REGISTER YES() NO ()	12. IS IT ELIGIBLE YES() NO ()	27. OTHER SURVEY IN WHICH INCLUDED	39. ENDANGERED BY WHAT YES() NO ()
13. PART OF ESTAB. DISTRICT YES() NO ()	14. DISTRICT POTENTIAL YES() NO ()		40. VISIBLE FROM PUBLIC ROAD YES() NO ()
15. NAME OF ESTABLISHED DISTRICT			41. DISTANCE FROM AND FRONTAGE ON ROAD
42. FURTHER DESCRIPTION OF IMPORTANT FEATURES			PHOTO MUST BE PROVIDED
43. HISTORY AND SIGNIFICANCE			
44. DESCRIPTION OF ENVIRONMENT AND OUTBUILDINGS			
45. SOURCES OF INFORMATION			46. PREPARED BY M. Stiritz
			47. ORGANIZATION
RETURN THIS FORM WHEN COMPLETED TO: OFFICE OF HISTORIC PRESERVATION IF ADDITIONAL SPACE IS NEEDED, ATTACH SEPARATE SHEET(S) TO THIS FORM			48. DATE 7/88
			49. REVISION DATE(S)

P.O. BOX 176
JEFFERSON CITY, MISSOURI 65102



MISSOURI OFFICE OF HISTORIC PRESERVATION ARCHITECTURAL/HISTORIC INVENTORY SURVEY FORM

FR-AS-002-237

1. NO.		4. PRESENT LOCAL NAME(S) OR DESIGNATION(S)	
2. COUNTY		5. OTHER NAME(S)	
3. LOCATION OF NEGATIVES			
6. SPECIFIC LEGAL LOCATION TOWNSHIP _____ RANGE _____ SECTION _____ IF CITY OR TOWN, STREET ADDRESS 301 Locust Street		16. THEMATIC CATEGORY	
7. CITY OR TOWN IF RURAL, VICINITY		17. DATE(S) OR PERIOD C 1893	
8. DESCRIPTION OF LOCATION		18. STYLE OR DESIGN	
		19. ARCHITECT OR ENGINEER	
		20. CONTRACTOR OR BUILDER	
		21. ORIGINAL USE, IF APPARENT residence	
		22. PRESENT USE residence	
		23. OWNERSHIP PUBLIC () PRIVATE (x)	
		24. OWNER'S NAME AND ADDRESS IF KNOWN	
9. COORDINATES LAT _____ LONG _____ UTM _____		25. OPEN TO PUBLIC YES () NO (x)	
10. SITE () BUILDING () STRUCTURE () OBJECT ()		26. LOCAL CONTACT PERSON OR ORGANIZATION	
11. ON NATIONAL REGISTER YES () NO ()		27. OTHER SURVEY IN WHICH INCLUDED	
12. IS IT ELIGIBLE YES () NO ()			
13. PART OF ESTAB. DISTRICT YES () NO ()		40. VISIBLE FROM PUBLIC ROAD YES () NO ()	
14. DISTRICT POTENTIAL YES () NO ()		41. DISTANCE FORM AND FRONTAGE ON ROAD	
15. NAME OF ESTABLISHED DISTRICT			
42. FURTHER DESCRIPTION OF IMPORTANT FEATURES		PHOTO MUST BE PROVIDED	
43. HISTORY AND SIGNIFICANCE			
44. DESCRIPTION OF ENVIRONMENT AND OUTBUILDINGS			
45. SOURCES OF INFORMATION		46. PREPARED BY M. Stiritz	
		47. ORGANIZATION	
RETURN THIS FORM WHEN COMPLETED TO: OFFICE OF HISTORIC PRESERVATION IF ADDITIONAL SPACE IS NEEDED, ATTACH SEPARATE SHEET(S) TO THIS FORM		48. DATE 7/88	
		49. REVISION DATE(S)	



MISSOURI OFFICE OF HISTORIC PRESERVATION

ARCHITECTURAL/HISTORIC INVENTORY SURVEY FORM

FR-AS-002-238

1. I.D.		4. PRESENT LOCAL NAME(S) OR DESIGNATION(S)	
2. COUNTY		5. OTHER NAME(S)	
3. LOCATION OF NEGATIVES			
6. SPECIFIC LEGAL LOCATION: TOWNSHIP _____ RANGE _____ SECTION _____ IF CITY OR TOWN, STREET ADDRESS 304 Locust Street		16. THEMATIC CATEGORY	28. NO. OF STORIES 1 1/2
7. CITY OR TOWN IF RURAL, VICINITY		17. DATE(S) OR PERIOD C 1880	29. BASEMENT YES () NO ()
8. DESCRIPTION OF LOCATION		18. STYLE OR DESIGN	30. FOUNDATION MATERIAL concrete faced limestone
		19. ARCHITECT OR ENGINEER	31. WALL CONSTRUCTION masonry
		20. CONTRACTOR OR BUILDER	32. ROOF TYPE & MATERIAL gable/metal
		21. ORIGINAL USE, IF APPARENT residential	33. NO. OF BAYS FRONT 3 SIDE 2
		22. PRESENT USE residential	34. WALL TREATMENT brick
		23. OWNERSHIP PUBLIC () PRIVATE (x)	35. PLAN SHAPE rect
		24. OWNER'S NAME AND ADDRESS IF KNOWN	36. CHANGES ADDITION (x) (EXPLAIN IN ALTERED () NO. 42) MOVED (x)
9. COORDINATES UTM LAT _____ LONG _____		25. OPEN TO PUBLIC YES () NO (x)	37. CONDITION INTERIOR _____ EXTERIOR _____
10. SITE () BUILDING (x)	STRUCTURE () OBJECT ()	26. LOCAL CONTACT PERSON OR ORGANIZATION	38. PRESERVATION UNDERWAY YES () NO (x)
11. ON NATIONAL REGISTER YES () NO (x)	12. IS IT ELIGIBLE YES () NO ()	27. OTHER SURVEY IN WHICH INCLUDED	39. ENDANGERED BY WHAT YES () NO (x)
13. PART OF ESTAB. DISTRICT YES () NO (x)	14. DISTRICT POTENTIAL YES () NO ()		40. VISIBLE FROM PUBLIC ROAD YES () NO (x)
15. NAME OF ESTABLISHED DISTRICT			41. DISTANCE FROM AND FRONTAGE ON ROAD set back 5'
42. FURTHER DESCRIPTION OF IMPORTANT FEATURES Recessed facade entry appears to have had frame porch. Openings have brick arches above. Facade windows 4/4 double hung w/arched sash. Corbelled brick cornice facade 7 rear elev. Wooden rear addn. with open frame porch/ couth elevation.		PHOTO MUST BE PROVIDED	
43. HISTORY AND SIGNIFICANCE			
44. DESCRIPTION OF ENVIRONMENT AND OUTBUILDINGS			
45. SOURCES OF INFORMATION 1908 Sanborn Map		46. PREPARED BY Maureen Jones	
		47. ORGANIZATION	
RETURN THIS FORM WHEN COMPLETED TO: OFFICE OF HISTORIC PRESERVATION IF ADDITIONAL SPACE IS NEEDED, ATTACH SEPARATE SHEETS TO THIS FORM		48. DATE 7/88	49. REVISION DATE(S)
		JEFFERSON CITY, MISSOURI 65102	



MISSOURI OFFICE OF HISTORIC PRESERVATION

ARCHITECTURAL/HISTORIC INVENTORY SURVEY FORM

FR-AS-002-239

1. NO.		4. PRESENT LOCAL NAME(S) OR DESIGNATION(S)	
2. COUNTY		5. OTHER NAME(S)	
3. LOCATION OF NEGATIVES			
6. SPECIFIC LEGAL LOCATION TOWNSHIP _____ RANGE _____ SECTION _____ IF CITY OR TOWN, STREET ADDRESS 306 Locust Street		16. THEMATIC CATEGORY	28. NO. OF STORES 1 1/2
7. CITY OR TOWN IF RURAL, VICINITY		17. DATE(S) OR PERIOD c 1925	29. BASEMENT YES () NO (x)
8. DESCRIPTION OF LOCATION		18. STYLE OR DESIGN Craftsman	30. FOUNDATION MATERIAL limestone
		19. ARCHITECT OR ENGINEER	31. WALL CONSTRUCTION masonry
		20. CONTRACTOR OR BUILDER	32. ROOF TYPE & MATERIAL gable/asphalt shingle
		21. ORIGINAL USE, IF APPARENT residential	33. NO. OF BAYS brick 3 SIDE 4
		22. PRESENT USE residential	34. WALL TREATMENT brick
		23. OWNERSHIP PUBLIC () PRIVATE (x)	35. PLAN SHAPE rect.
		24. OWNER'S NAME AND ADDRESS IF KNOWN	36. CHANGES ADDITION () (EXPLAIN IN ALTERED () NO. 42) MOVED ()
9. COORDINATES UTM LAT _____ LONG _____		25. OPEN TO PUBLIC YES () NO (x)	37. CONDITION INTERIOR _____ EXTERIOR good
10. SITE () STRUCTURE () BUILDING (x) OBJECT ()		26. LOCAL CONTACT PERSON OR ORGANIZATION	38. PRESERVATION UNDERWAY YES () NO (x)
11. ON NATIONAL REGISTER YES () NO (x)	12. IS IT ELIGIBLE YES () NO ()	27. OTHER SURVEY IN WHICH INCLUDED	39. ENDANGERED BY WHAT YES () NO (x)
13. PART OF ESTAB. DISTRICT YES () NO (x)	14. DISTRICT POTENTIAL YES () NO ()		40. VISIBLE FROM PUBLIC ROAD YES (x) NO ()
15. NAME OF ESTABLISHED DISTRICT			41. DISTANCE FROM AND FRONTAGE ON ROAD set back 15'
42. FURTHER DESCRIPTION OF IMPORTANT FEATURES Open masonry facade porch. Post & rails are capped by white stone. Porch roof is part of main roof overhang. Central entry. Most windows are 3/1 doublehung. Some are triple windows. Dormer contains set of 4 windows. Dormer and main roof have deeply overhanging eaves supported by wooden brackets. Dormer has wooden tiles under eave.		PHOTO MUST BE PROVIDED	
43. HISTORY AND SIGNIFICANCE			
44. DESCRIPTION OF ENVIRONMENT AND OUTBUILDINGS			
45. SOURCES OF INFORMATION		46. PREPARED BY Maureen Jones	
		47. ORGANIZATION	
RETURN THIS FORM WHEN COMPLETED TO: OFFICE OF HISTORIC PRESERVATION IF ADDITIONAL SPACE IS NEEDED, ATTACH SEPARATE SHEET(S) TO THIS FORM		48. DATE 7/88	
		49. REVISION DATE(S)	



MISSOURI OFFICE OF HISTORIC PRESERVATION

ARCHITECTURAL/HISTORIC INVENTORY SURVEY FORM

FR-AS-002-240

1. NO.		4. PRESENT LOCAL NAME(S) OR DESIGNATION(S)	
2. COUNTY		5. OTHER NAME(S)	
3. LOCATION OF NEGATIVES			

6. SPECIFIC LEGAL LOCATION TOWNSHIP _____ RANGE _____ SECTION _____ IF CITY OR TOWN, STREET ADDRESS 309 Locust Street		16. THEMATIC CATEGORY	28. NO. OF STORIES 2
7. CITY OR TOWN IF RURAL, VICINITY		17. DATE(S) OR PERIOD C 1910	29. BASEMENT YES () NO (x)
8. DESCRIPTION OF LOCATION		18. STYLE OR DESIGN	30. FOUNDATION MATERIAL
		19. ARCHITECT OR ENGINEER	31. WALL CONSTRUCTION brick
		20. CONTRACTOR OR BUILDER	32. ROOF TYPE & MATERIAL hip
		21. ORIGINAL USE, IF APPARENT residence	33. NO. OF BAYS FRONT _____ SIDE _____
		22. PRESENT USE residence	34. WALL TREATMENT
		23. OWNERSHIP PUBLIC () PRIVATE (x)	35. PLAN SHAPE
		24. OWNER'S NAME AND ADDRESS IF KNOWN	36. CHANGES ADDITION () (EXPLAIN IN ALTERED () NO. 42) MOVED ()
		25. OPEN TO PUBLIC YES () NO (x)	37. CONDITION INTERIOR _____ EXTERIOR _____
9. COORDINATES LAT _____ LONG _____ UTM _____	26. LOCAL CONTACT PERSON OR ORGANIZATION	38. PRESERVATION UNDERWAY YES () NO ()	39. ENDANGERED BY WHAT YES () NO ()
10. SITE () BUILDING () STRUCTURE () OBJECT ()	27. OTHER SURVEY IN WHICH INCLUDED	40. VISIBLE FROM PUBLIC ROAD YES () NO ()	41. DISTANCE FORM AND FRONTAGE ON ROAD
11. ON NATIONAL REGISTER YES () NO ()			
12. IS IT ELIGIBLE YES () NO ()			
13. PART OF ESTAB. DISTRICT YES () NO ()			
14. DISTRICT POTENTIAL YES () NO ()			
15. NAME OF ESTABLISHED DISTRICT			
42. FURTHER DESCRIPTION OF IMPORTANT FEATURES		PHOTO MUST BE PROVIDED	
43. HISTORY AND SIGNIFICANCE Constructed between the 1908 and 1916 Sanborn Maps			
44. DESCRIPTION OF ENVIRONMENT AND OUTBUILDINGS			
45. SOURCES OF INFORMATION		46. PREPARED BY M. Stiritz	
		47. ORGANIZATION	
RETURN THIS FORM WHEN COMPLETED TO: IF ADDITIONAL SPACE IS NEEDED, ATTACH SEPARATE SHEET(S) TO THIS FORM		OFFICE OF HISTORIC PRESERVATION P.O. BOX 176 JEFFERSON CITY, MISSOURI 65102	
		48. DATE 7/88	49. REVISION DATE(S)



MISSOURI OFFICE OF HISTORIC PRESERVATION

ARCHITECTURAL/HISTORIC INVENTORY SURVEY FORM

FR-AS-002-241

1. NO.		4. PRESENT LOCAL NAME(S) OR DESIGNATION(S)	
2. COUNTY		5. OTHER NAME(S)	
3. LOCATION OF NEGATIVES			
6. SPECIFIC LEGAL LOCATION TOWNSHIP _____ RANGE _____ SECTION _____ IF CITY OR TOWN, STREET ADDRESS 312 Locust Street		16. THEMATIC CATEGORY	28. NO. OF STORIES 2 1/2
7. CITY OR TOWN IF RURAL, VICINITY		17. DATE(S) OR PERIOD C 1910	29. BASEMENT YES(<input checked="" type="checkbox"/>) NO(<input type="checkbox"/>)
8. DESCRIPTION OF LOCATION		18. STYLE OR DESIGN	30. FOUNDATION MATERIAL limestone
		19. ARCHITECT OR ENGINEER	31. WALL CONSTRUCTION frame
		20. CONTRACTOR OR BUILDER	32. ROOF TYPE & MATERIAL hip/gable/asphalt shingle
		21. ORIGINAL USE, IF APPARENT residential	33. NO. OF BAYS FRONT 2 SIDE 2
		22. PRESENT USE residential	34. WALL TREATMENT lap siding, frame
		23. OWNERSHIP PUBLIC (<input type="checkbox"/>) PRIVATE (<input checked="" type="checkbox"/>)	35. PLAN SHAPE
		24. OWNER'S NAME AND ADDRESS IF KNOWN	36. CHANGES ADDITION(<input type="checkbox"/>) (EXPLAIN IN ALTERED (<input type="checkbox"/>) NO.42) MOVED (<input type="checkbox"/>)
9. COORDINATES UTM LAT _____ LONG _____		25. OPEN TO PUBLIC YES(<input type="checkbox"/>) NO(<input checked="" type="checkbox"/>)	37. CONDITION INTERIOR _____ EXTERIOR good
10. SITE(<input type="checkbox"/>) BUILDING(<input checked="" type="checkbox"/>) STRUCTURE(<input type="checkbox"/>) OBJECT(<input type="checkbox"/>)		26. LOCAL CONTACT PERSON OR ORGANIZATION	38. PRESERVATION UNDERWAY YES(<input type="checkbox"/>) NO(<input checked="" type="checkbox"/>)
11. ON NATIONAL REGISTER YES(<input type="checkbox"/>) NO(<input checked="" type="checkbox"/>)	12. IS IT ELIGIBLE YES(<input type="checkbox"/>) NO(<input type="checkbox"/>)	27. OTHER SURVEY IN WHICH INCLUDED	39. ENDANGERED BY WHAT YES(<input type="checkbox"/>) NO(<input checked="" type="checkbox"/>)
13. PART OF ESTAB. DISTRICT YES(<input type="checkbox"/>) NO(<input checked="" type="checkbox"/>)	14. DISTRICT POTENTIAL YES(<input type="checkbox"/>) NO(<input type="checkbox"/>)		40. VISIBLE FROM PUBLIC ROAD YES(<input checked="" type="checkbox"/>) NO(<input type="checkbox"/>)
15. NAME OF ESTABLISHED DISTRICT			41. DISTANCE FROM AND FRONTAGE ON ROAD set back 15 feet
42. FURTHER DESCRIPTION OF IMPORTANT FEATURES Open frame porch spans facade & S. elevation covered by hip roof. Windows 1/1 double hung. Pedimented gable over projecting bay S. elevation. Pedimented dormer facade elevation. Main roof is crowned by metal cornice.		PHOTO MUST BE PROVIDED	
43. HISTORY AND SIGNIFICANCE			
44. DESCRIPTION OF ENVIRONMENT AND OUTBUILDINGS			
45. SOURCES OF INFORMATION 1916 Sanborn Map		46. PREPARED BY M. Jones	
		47. ORGANIZATION	
RETURN THIS FORM WHEN COMPLETED TO: OFFICE OF HISTORIC PRESERVATION IF ADDITIONAL SPACE IS NEEDED, ATTACH SEPARATE SHEET(S) TO THIS FORM		48. DATE 7/88	
		49. REVISION DATE(S)	
		JEFFERSON CITY, MISSOURI 65102	



MISSOURI OFFICE OF HISTORIC PRESERVATION ARCHITECTURAL/HISTORIC INVENTORY SURVEY FORM

FR-AS-002-242

1. NO.		4. PRESENT LOCAL NAME(S) OR DESIGNATION(S)	
2. COUNTY		5. OTHER NAME(S)	
3. LOCATION OF NEGATIVES			
6. SPECIFIC LEGAL LOCATION TOWNSHIP _____ RANGE _____ SECTION _____ IF CITY OR TOWN, STREET ADDRESS 317 Locust Street		16. THEMATIC CATEGORY	28. NO. OF STORIES 1 1/2
7. CITY OR TOWN IF RURAL, VICINITY		17. DATE(S) OR PERIOD C 1920	29. BASEMENT YES(x) NO ()
8. DESCRIPTION OF LOCATION		18. STYLE OR DESIGN	30. FOUNDATION MATERIAL stone
		19. ARCHITECT OR ENGINEER	31. WALL CONSTRUCTION brick
		20. CONTRACTOR OR BUILDER	32. ROOF TYPE & MATERIAL gable/metal
		21. ORIGINAL USE, IF APPARENT residence	33. NO. OF SAYS FRONT 3 SIDE 2
		22. PRESENT USE residence	34. WALL TREATMENT
		23. OWNERSHIP PUBLIC () PRIVATE (x)	35. PLAN SHAPE
		24. OWNER'S NAME AND ADDRESS IF KNOWN	36. CHANGES ADDITION() (EXPLAIN IN ALTERED () NO.42) MOVED ()
9. COORDINATES UTM LAT _____ LONG _____		25. OPEN TO PUBLIC YES() NO ()	37. CONDITION INTERIOR _____ EXTERIOR _____
10. SITE() STRUCTURE() BUILDING() OBJECT()		26. LOCAL CONTACT PERSON OR ORGANIZATION	38. PRESERVATION UNDERWAY YES() NO()
11. ON NATIONAL YES() REGISTER NO()	12. IS IT YES() ELIGIBLE NO()	27. OTHER SURVEY IN WHICH INCLUDED	39. ENDANGERED BY WHAT YES() NO()
13. PART OF YES() ESTAB. DISTRICT NO()	14. DISTRICT YES() POTENTIAL NO()		40. VISIBLE FROM PUBLIC ROAD YES() NO()
15. NAME OF ESTABLISHED DISTRICT			41. DISTANCE FORM AND FRONTAGE ON ROAD
42. FURTHER DESCRIPTION OF IMPORTANT FEATURES			PHOTO MUST BE PROVIDED
43. HISTORY AND SIGNIFICANCE			
44. DESCRIPTION OF ENVIRONMENT AND OUTBUILDINGS			
45. SOURCES OF INFORMATION			46. PREPARED BY M. Stiritz
			47. ORGANIZATION
RETURN THIS FORM WHEN COMPLETED TO: OFFICE OF HISTORIC PRESERVATION IF ADDITIONAL SPACE IS NEEDED, ATTACH SEPARATE SHEET(S) TO THIS FORM			48. DATE 7/88
P.O. BOX 176 JEFFERSON CITY, MISSOURI 65102			49. REVISION DATE(S)



MISSOURI OFFICE OF HISTORIC PRESERVATION

ARCHITECTURAL/HISTORIC INVENTORY SURVEY FORM

FR-AS-002-743

1. NO.		4. PRESENT LOCAL NAME(S) OR DESIGNATION(S)	
2. COUNTY		5. OTHER NAME(S)	
3. LOCATION OF NEGATIVES			
6. SPECIFIC LEGAL LOCATION TOWNSHIP _____ RANGE _____ SECTION _____ IF CITY OR TOWN, STREET ADDRESS 320 Locust		16. THEMATIC CATEGORY	
7. CITY OR TOWN IF RURAL, VICINITY		17. DATE(S) OR PERIOD C 1865	
8. DESCRIPTION OF LOCATION		18. STYLE OR DESIGN	
		19. ARCHITECT OR ENGINEER	
		20. CONTRACTOR OR BUILDER	
		21. ORIGINAL USE, IF APPARENT residential	
		22. PRESENT USE residential	
		23. OWNERSHIP PUBLIC () PRIVATE (x)	
		24. OWNER'S NAME AND ADDRESS IF KNOWN	
9. COORDINATES UTM LAT _____ LONG _____		25. OPEN TO PUBLIC YES () NO (x)	
10. SITE () BUILDING (x) STRUCTURE () OBJECT ()		26. LOCAL CONTACT PERSON OR ORGANIZATION	
11. ON NATIONAL REGISTER YES (x) NO ()		27. OTHER SURVEY IN WHICH INCLUDED	
12. IS IT ELIGIBLE YES () NO ()			
13. PART OF ESTAB. DISTRICT YES (x) NO ()		40. VISIBLE FROM PUBLIC ROAD YES (x) NO ()	
14. DISTRICT POTENTIAL YES () NO ()		41. DISTANCE FROM AND FRONTAGE ON ROAD set back 5 feet	
15. NAME OF ESTABLISHED DISTRICT			
42. FURTHER DESCRIPTION OF IMPORTANT FEATURES Facade porch altered to masonry posts, rail, concrete base. Windows are 4/4 double hung. New brick sills. Brick arches above. Brick stringcourse & corbelled brick cornice below the roof line. Tinn roof.			
43. HISTORY AND SIGNIFICANCE Bldg. originally only 3 bays to facade right interior brick wall & masonry wall on basement divide bldg. east to west			
44. DESCRIPTION OF ENVIRONMENT AND OUTBUILDINGS			
Glass roof adj. addn, first masonry addn			
45. SOURCES OF INFORMATION 1908 Sanborn Map		46. PREPARED BY M. Jones	
		47. ORGANIZATION	
RETURN THIS FORM WHEN COMPLETED TO: OFFICE OF HISTORIC PRESERVATION IF ADDITIONAL SPACE IS NEEDED, ATTACH SEPARATE SHEET(S) TO THIS FORM		48. DATE 7/88	
		49. REVISION DATE(S)	



MISSOURI OFFICE OF HISTORIC PRESERVATION

ARCHITECTURAL/HISTORIC INVENTORY SURVEY FORM

FR-AS-002-244

1. NO.		4. PRESENT LOCAL NAME(S) OR DESIGNATION(S)	
2. COUNTY		5. OTHER NAME(S)	
3. LOCATION OF NEGATIVES			
6. SPECIFIC LEGAL LOCATION TOWNSHIP _____ RANGE _____ SECTION _____ IF CITY OR TOWN, STREET ADDRESS 325 Locust Street		16. THEMATIC CATEGORY	28. NO. OF STORIES 2
7. CITY OR TOWN IF RURAL, VICINITY		17. DATE(S) OR PERIOD C 1905	29. BASEMENT YES(x) NO ()
8. DESCRIPTION OF LOCATION		18. STYLE OR DESIGN	30. FOUNDATION MATERIAL stone
		19. ARCHITECT OR ENGINEER	31. WALL CONSTRUCTION brick
		20. CONTRACTOR OR BUILDER	32. ROOF TYPE & MATERIAL flat
		21. ORIGINAL USE, IF APPARENT residence	33. NO. OF BAYS FRONT 3 SIDE irreg
		22. PRESENT USE residence	34. WALL TREATMENT
		23. OWNERSHIP PUBLIC () PRIVATE (x)	35. PLAN SHAPE
		24. OWNER'S NAME AND ADDRESS IF KNOWN	36. CHANGES ADDITION() (EXPLAIN IN ALTERED () NO.42) MOVED ()
9. COORDINATES UTM LAT _____ LONG _____		25. OPEN TO PUBLIC YES() NO (x)	37. CONDITION INTERIOR _____ EXTERIOR _____
10. SITE() BUILDING()	STRUCTURE() OBJECT()	26. LOCAL CONTACT PERSON OR ORGANIZATION	38. PRESERVATION UNDERWAY YES() NO()
11. ON NATIONAL REGISTER YES() NO()	12. IS IT ELIGIBLE YES() NO()	27. OTHER SURVEY IN WHICH INCLUDED	39. ENDANGERED BY WHAT YES() NO()
13. PART OF ESTAB. DISTRICT YES() NO()	14. DISTRICT POTENTIAL YES() NO()		40. VISIBLE FROM PUBLIC ROAD YES() NO()
15. NAME OF ESTABLISHED DISTRICT			41. DISTANCE FORM AND FRONTAGE ON ROAD
42. FURTHER DESCRIPTION OF IMPORTANT FEATURES			
43. HISTORY AND SIGNIFICANCE Appears on the 1908 Sanborn Map			
44. DESCRIPTION OF ENVIRONMENT AND OUTBUILDINGS			
45. SOURCES OF INFORMATION		46. PREPARED BY M. Stiritz	
		47. ORGANIZATION	
RETURN THIS FORM WHEN COMPLETED TO: OFFICE OF HISTORIC PRESERVATION IF ADDITIONAL SPACE IS NEEDED, ATTACH SEPARATE SHEET(S) TO THIS FORM		48. DATE 7/88	49. REVISION DATE(S)
		JEFFERSON CITY, MISSOURI 65102	



MISSOURI OFFICE OF HISTORIC PRESERVATION

ARCHITECTURAL/HISTORIC INVENTORY SURVEY FORM

FR-AS-002-245

1. NO.		4. PRESENT LOCAL NAME(S) OR DESIGNATION(S)	
2. COUNTY		5. OTHER NAME(S)	
3. LOCATION OF NEGATIVES			
6. SPECIFIC LEGAL LOCATION TOWNSHIP _____ RANGE _____ SECTION _____ IF CITY OR TOWN, STREET ADDRESS 402 Locust		16. THEMATIC CATEGORY	
7. CITY OR TOWN IF RURAL, VICINITY		17. DATE(S) OR PERIOD C 1890	
8. DESCRIPTION OF LOCATION		18. STYLE OR DESIGN	
		19. ARCHITECT OR ENGINEER	
		20. CONTRACTOR OR BUILDER	
		21. ORIGINAL USE, IF APPARENT residential	
		22. PRESENT USE residential	
		23. OWNERSHIP PUBLIC () PRIVATE (x)	
		24. OWNER'S NAME AND ADDRESS IF KNOWN	
9. COORDINATES UTM LAT _____ LONG _____		25. OPEN TO PUBLIC YES () NO (x)	
10. SITE () STRUCTURE () BUILDING (x) OBJECT ()		26. LOCAL CONTACT PERSON OR ORGANIZATION	
11. ON NATIONAL REGISTER YES () NO (x)		27. OTHER SURVEY IN WHICH INCLUDED	
12. IS IT ELIGIBLE YES () NO ()			
13. PART OF ESTAB. DISTRICT YES () NO (x)			
14. DISTRICT POTENTIAL YES () NO ()			
15. NAME OF ESTABLISHED DISTRICT		28. NO. OF STORIES 1 1/2	
		29. BASEMENT YES (x) NO ()	
		30. FOUNDATION MATERIAL limestone	
		31. WALL CONSTRUCTION frame	
		32. ROOF TYPE & MATERIAL gable/metal	
		33. NO. OF BAYS FRONT 2 SIDE 3	
		34. WALL TREATMENT asphalt siding	
		35. PLAN SHAPE irreg	
		36. CHANGES ADDITION () (EXPLAIN IN ALTERED () NO. 42) MOVED ()	
		37. CONDITION INTERIOR EXTERIOR good	
		38. PRESERVATION UNDERWAY YES () NO (x)	
		39. ENDANGERED BY WHAT YES () NO (x)	
		40. VISIBLE FROM PUBLIC ROAD YES (x) NO ()	
		41. DISTANCE FROM AND FRONTAGE ON ROAD set back 7'	
42. FURTHER DESCRIPTION OF IMPORTANT FEATURES Open frame facade porch angled between wings of house. Two facade entry doors facing Locust 7 4th St. Windows are 2/2 double hunt. Porch posts, rail & shed dormer west elev. appear to be later addn. PHOTO MUST BE PROVIDED			
43. HISTORY AND SIGNIFICANCE			
44. DESCRIPTION OF ENVIRONMENT AND OUTBUILDINGS			
45. SOURCES OF INFORMATION 1908 Sanborn Map		46. PREPARED BY Maureen Jones	
		47. ORGANIZATION	
RETURN THIS FORM WHEN COMPLETED TO: OFFICE OF HISTORIC PRESERVATION IF ADDITIONAL SPACE IS NEEDED, ATTACH SEPARATE SHEETS TO THIS FORM		48. DATE	
		49. REVISION DATE(S)	

OFFICE OF HISTORIC PRESERVATION
P. O. BOX 176
JEFFERSON CITY, MISSOURI 65102

7/88



MISSOURI OFFICE OF HISTORIC PRESERVATION ARCHITECTURAL/HISTORIC INVENTORY SURVEY FORM

FR-AS-007-246

1. NO.		4. PRESENT LOCAL NAME(S) OR DESIGNATION(S)	
2. COUNTY		5. OTHER NAME(S)	
3. LOCATION OF NEGATIVES			
6. SPECIFIC LEGAL LOCATION TOWNSHIP _____ RANGE _____ SECTION _____ IF CITY OR TOWN, STREET ADDRESS 408 Locust Street		16. THEMATIC CATEGORY	
7. CITY OR TOWN IF RURAL, VICINITY		17. DATE(S) OR PERIOD C 1885	
8. DESCRIPTION OF LOCATION		18. STYLE OR DESIGN	
		19. ARCHITECT OR ENGINEER	
		20. CONTRACTOR OR BUILDER	
		21. ORIGINAL USE, IF APPARENT residential	
		22. PRESENT USE residential	
		23. OWNERSHIP PUBLIC () PRIVATE (x)	
		24. OWNER'S NAME AND ADDRESS IF KNOWN	
9. COORDINATES UTM LAT _____ LONG _____		25. OPEN TO PUBLIC YES () NO (x)	
10. SITE () STRUCTURE () BUILDING (x) OBJECT ()		26. LOCAL CONTACT PERSON OR ORGANIZATION	
11. ON NATIONAL YES () REGISTER NO (x)		27. OTHER SURVEY IN WHICH INCLUDED	
12. IS IT YES () ELIGIBLE NO ()			
13. PART OF YES () ESTAB. DISTRICT NO (x)			
14. DISTRICT YES () POTENTIAL NO ()			
15. NAME OF ESTABLISHED DISTRICT			
42. FURTHER DESCRIPTION OF IMPORTANT FEATURES Open frame facade porch rail has been altered. Windows are 2/2 w/arched top sash facade only & brick arches above. Corbelled brick corbelled brick cornice & protecting string course at roofline.		28. NO. OF STORIES 1 1/2	
43. HISTORY AND SIGNIFICANCE Shed dormer at facade w/4/1 windows a later addn. doesnot appear on the 1869 Bird's Eye view		29. BASEMENT YES (x) NO ()	
		30. FOUNDATION MATERIAL limestone	
		31. WALL CONSTRUCTION masonry	
		32. ROOF TYPE & MATERIAL gable/metal	
		33. NO. OF BAYS FRONT 3 SIDE 2	
		34. WALL TREATMENT brick	
		35. PLAN SHAPE rect.	
		36. CHANGES ADDITION () (EXPLAIN IN ALTERED (x) NO. 42) MOVED ()	
		37. CONDITION INTERIOR EXTERIOR good	
		38. PRESERVATION UNDERWAY YES () NO (x)	
		39. ENDANGERED BY WHAT YES () NO (x)	
		40. VISIBLE FROM PUBLIC ROAD YES (x) NO ()	
		41. DISTANCE FROM AND FRONTAGE ON ROAD setback 7'	
		PHOTO MUST BE PROVIDED	
44. DESCRIPTION OF ENVIRONMENT AND OUTBUILDINGS			
45. SOURCES OF INFORMATION 1908 Sanborn Map		46. PREPARED BY M. Jones	
		47. ORGANIZATION	
RETURN THIS FORM WHEN COMPLETED TO: OFFICE OF HISTORIC PRESERVATION IF ADDITIONAL SPACE IS NEEDED, ATTACH SEPARATE SHEET(S) TO THIS FORM		48. DATE 6-88	
		49. REVISION DATE(S)	



MISSOURI OFFICE OF HISTORIC PRESERVATION

ARCHITECTURAL/HISTORIC INVENTORY SURVEY FORM

FR-AS-002-247

1. NO.		4. PRESENT LOCAL NAME(S) OR DESIGNATION(S)	
2. COUNTY		5. OTHER NAME(S)	
3. LOCATION OF NEGATIVES			
6. SPECIFIC LEGAL LOCATION TOWNSHIP _____ RANGE _____ SECTION _____ IF CITY OR TOWN, STREET ADDRESS 411 Locust Street		16. THEMATIC CATEGORY	
7. CITY OR TOWN IF RURAL, VICINITY		17. DATE(S) OR PERIOD C 1920	
8. DESCRIPTION OF LOCATION		18. STYLE OR DESIGN	
		19. ARCHITECT OR ENGINEER	
		20. CONTRACTOR OR BUILDER	
		21. ORIGINAL USE, IF APPARENT residence	
		22. PRESENT USE residence	
		23. OWNERSHIP PUBLIC () PRIVATE (x)	
		24. OWNER'S NAME AND ADDRESS IF KNOWN	
9. COORDINATES UTM LAT _____ LONG _____		25. OPEN TO PUBLIC YES () NO (x)	
10. SITE () STRUCTURE () BUILDING () OBJECT ()		26. LOCAL CONTACT PERSON OR ORGANIZATION	
11. ON NATIONAL YES () REGISTER NO ()		27. OTHER SURVEY IN WHICH INCLUDED	
12. IS IT YES () ELIGIBLE NO ()			
13. PART OF YES () ESTAB. DISTRICT NO ()		40. VISIBLE FROM YES () PUBLIC ROAD NO ()	
14. DISTRICT YES () POTENTIAL NO ()		41. DISTANCE FORM AND FRONTAGE ON ROAD	
15. NAME OF ESTABLISHED DISTRICT			
42. FURTHER DESCRIPTION OF IMPORTANT FEATURES		PHOTO MUST BE PROVIDED	

43. HISTORY AND SIGNIFICANCE

Constructed between the 1916 and 1926 Sanborn Maps

44. DESCRIPTION OF ENVIRONMENT AND OUTBUILDINGS

45. SOURCES OF INFORMATION

46. PREPARED BY

M. Stiritz

47. ORGANIZATION

RETURN THIS FORM WHEN COMPLETED TO:
IF ADDITIONAL SPACE IS NEEDED, ATTACH
SEPARATE SHEET(S) TO THIS FORM

OFFICE OF HISTORIC PRESERVATION
P.O. BOX 176
JEFFERSON CITY, MISSOURI 65102

48. DATE

49. REVISION
DATE(S)

7/88



MISSOURI OFFICE OF HISTORIC PRESERVATION

ARCHITECTURAL/HISTORIC INVENTORY SURVEY FORM

FR-AS-002-248

1. NO.		4. PRESENT LOCAL NAME(S) OR DESIGNATION(S)	
2. COUNTY		5. OTHER NAME(S)	
3. LOCATION OF NEGATIVES			
6. SPECIFIC LEGAL LOCATION TOWNSHIP _____ RANGE _____ SECTION _____ IF CITY OR TOWN, STREET ADDRESS 415 Locust Street		16. THEMATIC CATEGORY	28. NO. OF STORIES 2
7. CITY OR TOWN IF RURAL, VICINITY		17. DATE(S) OR PERIOD C 1860	29. BASEMENT YES(<input checked="" type="checkbox"/>) NO(<input type="checkbox"/>)
8. DESCRIPTION OF LOCATION		18. STYLE OR DESIGN	30. FOUNDATION MATERIAL
		19. ARCHITECT OR ENGINEER	31. WALL CONSTRUCTION brick
		20. CONTRACTOR OR BUILDER	32. ROOF TYPE & MATERIAL gable/metal
		21. ORIGINAL USE, IF APPARENT residence	33. NO. OF BAYS FRONT 5 SIDE
		22. PRESENT USE residence	34. WALL TREATMENT
		23. OWNERSHIP PUBLIC (<input type="checkbox"/>) PRIVATE (<input checked="" type="checkbox"/>)	35. PLAN SHAPE
		24. OWNER'S NAME AND ADDRESS IF KNOWN	36. CHANGES ADDITION(<input type="checkbox"/>) (EXPLAIN IN ALTERED (<input type="checkbox"/>) NO.42) MOVED (<input type="checkbox"/>)
9. COORDINATES UTM LAT _____ LONG _____		25. OPEN TO PUBLIC YES(<input type="checkbox"/>) NO (<input checked="" type="checkbox"/>)	37. CONDITION INTERIOR _____ EXTERIOR _____
10. SITE(<input type="checkbox"/>) BUILDING(<input type="checkbox"/>)	STRUCTURE(<input type="checkbox"/>) OBJECT(<input type="checkbox"/>)	26. LOCAL CONTACT PERSON OR ORGANIZATION	38. PRESERVATION UNDERWAY YES(<input type="checkbox"/>) NO(<input type="checkbox"/>)
11. ON NATIONAL REGISTER YES(<input type="checkbox"/>) NO(<input type="checkbox"/>)	12. IS IT ELIGIBLE YES(<input type="checkbox"/>) NO(<input type="checkbox"/>)	27. OTHER SURVEY IN WHICH INCLUDED	39. ENDANGERED BY WHAT YES(<input type="checkbox"/>) NO(<input type="checkbox"/>)
13. PART OF ESTAB. DISTRICT YES(<input type="checkbox"/>) NO(<input type="checkbox"/>)	14. DISTRICT POTENTIAL YES(<input type="checkbox"/>) NO(<input type="checkbox"/>)		40. VISIBLE FROM PUBLIC ROAD YES(<input type="checkbox"/>) NO(<input type="checkbox"/>)
15. NAME OF ESTABLISHED DISTRICT			41. DISTANCE FORM AND FRONTAGE ON ROAD
42. FURTHER DESCRIPTION OF IMPORTANT FEATURES			PHOTO MUST BE PROVIDED
43. HISTORY AND SIGNIFICANCE Appears on the 1869 Bird's Eye view			
44. DESCRIPTION OF ENVIRONMENT AND OUTBUILDINGS			
45. SOURCES OF INFORMATION			46. PREPARED BY M. Stiritz
			47. ORGANIZATION
RETURN THIS FORM WHEN COMPLETED TO: OFFICE OF HISTORIC PRESERVATION IF ADDITIONAL SPACE IS NEEDED, ATTACH SEPARATE SHEET(S) TO THIS FORM			48. DATE 7/88
			49. REVISION DATE(S)

JEFFERSON CITY, MISSOURI 65102



MISSOURI OFFICE OF HISTORIC PRESERVATION

ARCHITECTURAL/HISTORIC INVENTORY SURVEY FORM

FR-AS-002-249

1. NO.		4. PRESENT LOCAL NAME(S) OR DESIGNATION(S)	
2. COUNTY		5. OTHER NAME(S)	
3. LOCATION OF NEGATIVES			
6. SPECIFIC LEGAL LOCATION TOWNSHIP _____ RANGE _____ SECTION _____ IF CITY OR TOWN, STREET ADDRESS 416 Locust Street		16. THEMATIC CATEGORY	28. NO OF STORIES 1 1/2
7. CITY OR TOWN IF RURAL, VICINITY		17. DATE(S) OR PERIOD	29. BASEMENT YES(<input checked="" type="checkbox"/>) NO(<input type="checkbox"/>)
8. DESCRIPTION OF LOCATION		18. STYLE OR DESIGN	30. FOUNDATION MATERIAL limestone
		19. ARCHITECT OR ENGINEER	31. WALL CONSTRUCTION masonry
		20. CONTRACTOR OR BUILDER	32. ROOF TYPE & MATERIAL gable/asphalt shingles
		21. ORIGINAL USE, IF APPARENT residential	33. NO. OF BAYS FRONT 3 SIDE 2
		22. PRESENT USE residential	34. WALL TREATMENT brick
		23. OWNERSHIP PUBLIC (<input type="checkbox"/>) PRIVATE (<input checked="" type="checkbox"/>)	35. PLAN SHAPE rect.
		24. OWNER'S NAME AND ADDRESS IF KNOWN	36. CHANGES ADDITION(<input checked="" type="checkbox"/>) (EXPLAIN IN ALTERED (<input checked="" type="checkbox"/>) NO.42) MOVED (<input type="checkbox"/>)
9. COORDINATES UTM LAT _____ LONG _____		25. OPEN TO PUBLIC YES(<input type="checkbox"/>) NO(<input checked="" type="checkbox"/>)	37. CONDITION INTERIOR _____ EXTERIOR good
10. SITE(<input type="checkbox"/>) BUILDING(<input checked="" type="checkbox"/>) STRUCTURE(<input type="checkbox"/>) OBJECT(<input type="checkbox"/>)		26. LOCAL CONTACT PERSON OR ORGANIZATION	38. PRESERVATION UNDERWAY YES(<input type="checkbox"/>) NO(<input checked="" type="checkbox"/>)
11. ON NATIONAL REGISTER YES(<input type="checkbox"/>) NO(<input checked="" type="checkbox"/>)	12. IS IT ELIGIBLE YES(<input type="checkbox"/>) NO(<input type="checkbox"/>)	27. OTHER SURVEY IN WHICH INCLUDED	39. ENDANGERED BY WHAT YES(<input type="checkbox"/>) NO(<input checked="" type="checkbox"/>)
13. PART OF ESTAB. DISTRICT YES(<input type="checkbox"/>) NO(<input checked="" type="checkbox"/>)	14. DISTRICT POTENTIAL YES(<input type="checkbox"/>) NO(<input type="checkbox"/>)		40. VISIBLE FROM PUBLIC ROAD YES(<input checked="" type="checkbox"/>) NO(<input type="checkbox"/>)
15. NAME OF ESTABLISHED DISTRICT			41. DISTANCE FROM AND FRONTAGE ON ROAD set back 10'
42. FURTHER DESCRIPTION OF IMPORTANT FEATURES Open frame facade porch & dormers appear to be later addn.(not shown on 1916 Sanborn Map) windows 1/1 double hung. 1908 Sanborn shows building without rear addn.		PHOTO MUST BE PROVIDED	
43. HISTORY AND SIGNIFICANCE Possibly an older 19th century house with c 1920's porch and dormer addns.			
44. DESCRIPTION OF ENVIRONMENT AND OUTBUILDINGS			
45. SOURCES OF INFORMATION 1908, 1916 Sanborn Maps		46. PREPARED BY Maureen Jones	
		47. ORGANIZATION	
RETURN THIS FORM WHEN COMPLETED TO: OFFICE OF HISTORIC PRESERVATION IF ADDITIONAL SPACE IS NEEDED, ATTACH SEPARATE SHEET(S) TO THIS FORM		48. DATE 7/88	
		49. REVISION DATE(S)	



MISSOURI OFFICE OF HISTORIC PRESERVATION

ARCHITECTURAL/HISTORIC INVENTORY SURVEY FORM

121

FR-AS-002-250

1. NO.	4. PRESENT LOCAL NAME(S) OR DESIGNATION(S) Boland Feed Store
2. COUNTY	5. OTHER NAME(S) 88FRD102
3. LOCATION OF NEGATIVES	

6. SPECIFIC LEGAL LOCATION TOWNSHIP _____ RANGE _____ SECTION _____ IF CITY OR TOWN, STREET ADDRESS 101 E. Main Street	16. THEMATIC CATEGORY	28. NO. OF STORIES 1
	17. DATE(S) OR PERIOD C 1920	29. BASEMENT YES (X) NO ()
7. CITY OR TOWN IF RURAL, VICINITY	18. STYLE OR DESIGN	30. FOUNDATION MATERIAL concrete
8. DESCRIPTION OF LOCATION	19. ARCHITECT OR ENGINEER	31. WALL CONSTRUCTION brick
	20. CONTRACTOR OR BUILDER	32. ROOF TYPE & MATERIAL flat
	21. ORIGINAL USE, IF APPARENT commercial	33. NO. OF BAYS FRONT 4 SIDE
	22. PRESENT USE commercial	34. WALL TREATMENT
9. COORDINATES UTM LAT _____ LONG _____	23. OWNERSHIP PUBLIC () PRIVATE (X)	35. PLAN SHAPE
	24. OWNER'S NAME AND ADDRESS IF KNOWN	36. CHANGES ADDITION () (EXPLAIN IN ALTERED () NO. 42) MOVED ()
10. SITE () STRUCTURE () BUILDING () OBJECT ()	25. OPEN TO PUBLIC YES () NO ()	37. CONDITION INTERIOR _____ EXTERIOR _____
11. ON NATIONAL YES () REGISTER NO ()	26. LOCAL CONTACT PERSON OR ORGANIZATION	38. PRESERVATION UNDERWAY YES () NO ()
12. IS IT YES () ELIGIBLE NO ()		39. ENDANGERED BY WHAT YES () NO ()
13. PART OF YES () ESTAB. DISTRICT NO ()	27. OTHER SURVEY IN WHICH INCLUDED	40. VISIBLE FROM PUBLIC ROAD YES () NO ()
14. DISTRICT YES () POTENTIAL NO ()		41. DISTANCE FORM AND FRONTAGE ON ROAD
15. NAME OF ESTABLISHED DISTRICT		

42. FURTHER DESCRIPTION OF IMPORTANT FEATURES Cast iron storefront	PHOTO MUST BE PROVIDED
---	---------------------------

43. HISTORY AND SIGNIFICANCE
Constructed between the 1916 and 1926 Sanborn Maps. Identified as an auto repair shop on the 1926 Sanborn

44. DESCRIPTION OF ENVIRONMENT AND OUTBUILDINGS

45. SOURCES OF INFORMATION	46. PREPARED BY M. Stiritz
	47. ORGANIZATION

RETURN THIS FORM WHEN COMPLETED TO: OFFICE OF HISTORIC PRESERVATION
IF ADDITIONAL SPACE IS NEEDED, ATTACH P.O. BOX 176
SEPARATE SHEET(S) TO THIS FORM JEFFERSON CITY, MISSOURI 65102

48. DATE 7.88	49. REVISION DATE(S)
------------------	-------------------------



BOLAND FEED STORE

**BOLAND
FEED STORE**

WAYNE FEEDS
PET FOODS LAWN CARE
WATER SOFTENER SALT
GENERAL FARM SUPPLIES



FARMERS
CO-OPERATIVE
ASS'N
MTA 2
FEEDS

CO-OPERATIVE ASS'N No. 2

MISSOURI OFFICE OF HISTORIC PRESERVATION

ARCHITECTURAL/HISTORIC INVENTORY SURVEY FORM

FR-AS-002-251

1. NO.	4. PRESENT LOCAL NAME(S) OR DESIGNATION(S) 88FR D103	
2. COUNTY	5. OTHER NAME(S)	
3. LOCATION OF NEGATIVES		
6. SPECIFIC LEGAL LOCATION TOWNSHIP _____ RANGE _____ SECTION _____ IF CITY OR TOWN, STREET ADDRESS 104 E. Main at MarketSt.	16. THEMATIC CATEGORY	28. NO. OF STORIES 2 1/2
7. CITY OR TOWN IF RURAL, VICINITY	17. DATE(S) OR PERIOD C 1900	29. BASEMENT YES(<input checked="" type="checkbox"/>) NO(<input type="checkbox"/>)
8. DESCRIPTION OF LOCATION	18. STYLE OR DESIGN	30. FOUNDATION MATERIAL limestone
	19. ARCHITECT OR ENGINEER	31. WALL CONSTRUCTION frame
	20. CONTRACTOR OR BUILDER residential	32. ROOF TYPE & MATERIAL hipped/metal
	21. ORIGINAL USE, IF APPARENT residential	33. NO. OF BAYS FRONT 2 SIDE 2
9. COORDINATES UTM LAT _____ LONG _____	22. PRESENT USE	34. WALL TREATMENT asbestos siding
	23. OWNERSHIP PUBLIC (<input type="checkbox"/>) PRIVATE (<input checked="" type="checkbox"/>)	35. PLAN SHAPE rect/
10. SITE(<input type="checkbox"/>) BUILDING(<input checked="" type="checkbox"/>) STRUCTURE(<input type="checkbox"/>) OBJECT(<input type="checkbox"/>)	24. OWNER'S NAME AND ADDRESS IF KNOWN	36. CHANGES ADDITION(<input type="checkbox"/>) (EXPLAIN IN NO. 42) ALTERED(<input type="checkbox"/>) MOVED(<input type="checkbox"/>)
11. ON NATIONAL REGISTER YES(<input type="checkbox"/>) NO(<input checked="" type="checkbox"/>)	25. OPEN TO PUBLIC YES(<input type="checkbox"/>) NO(<input checked="" type="checkbox"/>)	37. CONDITION INTERIOR _____ EXTERIOR gppd
12. IS IT ELIGIBLE YES(<input type="checkbox"/>) NO(<input type="checkbox"/>)	26. LOCAL CONTACT PERSON OR ORGANIZATION	38. PRESERVATION UNDERWAY YES(<input type="checkbox"/>) NO(<input checked="" type="checkbox"/>)
13. PART OF ESTAB. DISTRICT YES(<input type="checkbox"/>) NO(<input checked="" type="checkbox"/>)	27. OTHER SURVEY IN WHICH INCLUDED	39. ENDANGERED BY WHAT YES(<input type="checkbox"/>) NO(<input checked="" type="checkbox"/>)
14. DISTRICT POTENTIAL YES(<input type="checkbox"/>) NO(<input type="checkbox"/>)		40. VISIBLE FROM PUBLIC ROAD YES(<input checked="" type="checkbox"/>) NO(<input type="checkbox"/>)
15. NAME OF ESTABLISHED DISTRICT		41. DISTANCE FROM AND FRONTAGE ON ROAD

42. FURTHER DESCRIPTION OF IMPORTANT FEATURES **Open frame facade porch has wooden Doric columns, wooden rail & spindels. Windows are 1/1, double hung, except on facade dormer where they are 2/2 & in a double configuration. Tin roof is capped by a metal finial.**

43. HISTORY AND SIGNIFICANCE

Appears on the 1908 Sanborn Map

44. DESCRIPTION OF ENVIRONMENT AND OUTBUILDINGS

45. SOURCES OF INFORMATION

1908 Sanborn Map

46. PREPARED BY
M. Jones

47. ORGANIZATION

RETURN THIS FORM WHEN COMPLETED TO: OFFICE OF HISTORIC PRESERVATION
IF ADDITIONAL SPACE IS NEEDED, ATTACH SEPARATE SHEET(S) TO THIS FORM
P.O. BOX 176
JEFFERSON CITY, MISSOURI 65102

48. DATE

49. REVISION DATE(S)



MISSOURI OFFICE OF HISTORIC PRESERVATION

ARCHITECTURAL/HISTORIC INVENTORY SURVEY FORM

FR-AS-002-252

1. NO.		4. PRESENT LOCAL NAME(S) OR DESIGNATION(S) 88FRD04	
2. COUNTY		5. OTHER NAME(S)	
3. LOCATION OF NEGATIVES			
6. SPECIFIC LEGAL LOCATION TOWNSHIP _____ RANGE _____ SECTION _____ IF CITY OR TOWN, STREET ADDRESS 105 E. Main Street		16. THEMATIC CATEGORY	28. NO. OF STORIES 2
7. CITY OR TOWN IF RURAL, VICINITY		17. DATE(S) OR PERIOD C 1900	29. BASEMENT YES(<input checked="" type="checkbox"/>) NO()
8. DESCRIPTION OF LOCATION		18. STYLE OR DESIGN	30. FOUNDATION MATERIAL stone
		19. ARCHITECT OR ENGINEER	31. WALL CONSTRUCTION frame
		20. CONTRACTOR OR BUILDER	32. ROOF TYPE & MATERIAL gable/asphalt
		21. ORIGINAL USE, IF APPARENT residence	33. NO. OF BAYS FRONT 3 SIDE 2
		22. PRESENT USE residence	34. WALL TREATMENT asphalt/shingle
		23. OWNERSHIP PUBLIC () PRIVATE (<input checked="" type="checkbox"/>)	35. PLAN SHAPE
		24. OWNER'S NAME AND ADDRESS IF KNOWN	36. CHANGES ADDITION() (EXPLAIN IN ALTERED () NO. 42) MOVED ()
9. COORDINATES UTM LAT _____ LONG _____		25. OPEN TO PUBLIC YES() NO (<input checked="" type="checkbox"/>)	37. CONDITION INTERIOR _____ EXTERIOR _____
10. SITE() STRUCTURE() BUILDING() OBJECT()		26. LOCAL CONTACT PERSON OR ORGANIZATION	38. PRESERVATION UNDERWAY YES() NO()
11. ON NATIONAL YES() REGISTER NO()	12. IS IT YES() ELIGIBLE NO()	27. OTHER SURVEY IN WHICH INCLUDED	39. ENDANGERED BY WHAT YES() NO()
13. PART OF YES() ESTAB. DISTRICT NO()	14. DISTRICT YES() POTENTIAL NO()		40. VISIBLE FROM PUBLIC ROAD YES() NO()
15. NAME OF ESTABLISHED DISTRICT			41. DISTANCE FROM AND FRONTAGE ON ROAD
42. FURTHER DESCRIPTION OF IMPORTANT FEATURES			
43. HISTORY AND SIGNIFICANCE Appears on the 1908 Sanborn Map			
44. DESCRIPTION OF ENVIRONMENT AND OUTBUILDINGS			
45. SOURCES OF INFORMATION		46. PREPARED BY M. Stiritz	
		47. ORGANIZATION	
RETURN THIS FORM WHEN COMPLETED TO: IF ADDITIONAL SPACE IS NEEDED, ATTACH SEPARATE SHEET(S) TO THIS FORM		48. DATE 7/88	
OFFICE OF HISTORIC PRESERVATION P.O. BOX 176 JEFFERSON CITY, MISSOURI 65102		49. REVISION DATE(S)	



MISSOURI OFFICE OF HISTORIC PRESERVATION

ARCHITECTURAL/HISTORIC INVENTORY SURVEY FORM

FR-AS-000-253

1. NO.		4. PRESENT LOCAL NAME(S) OR DESIGNATION(S) 88FR 0105	
2. COUNTY		5. OTHER NAME(S)	
3. LOCATION OF NEGATIVES			
6. SPECIFIC LEGAL LOCATION TOWNSHIP _____ RANGE _____ SECTION _____ IF CITY OR TOWN, STREET ADDRESS 108 E. Main Street		16. THEMATIC CATEGORY C 1900	
7. CITY OR TOWN IF RURAL, VICIN TY		17. DATE(S) OR PERIOD C 1900	
8. DESCRIPTION OF LOCATION		18. STYLE OR DESIGN	
		19. ARCHITECT OR ENGINEER	
		20. CONTRACTOR OR BUILDER residential	
		21. ORIGINAL USE, IF APPARENT residential	
		22. PRESENT USE	
		23. OWNERSHIP PUBLIC () PRIVATE (<input checked="" type="checkbox"/>)	
		24. OWNER'S NAME AND ADDRESS IF KNOWN	
9. COORDINATES LAT _____ LONG _____		25. OPEN TO PUBLIC YES () NO (<input checked="" type="checkbox"/>)	
10. SITE () BUILDING (<input checked="" type="checkbox"/>)		26. LOCAL CONTACT PERSON OR ORGANIZATION	
11. ON NATIONAL REGISTER YES () NO (<input checked="" type="checkbox"/>)		27. OTHER SURVEY IN WHICH INCLUDED	
12. IS IT ELIGIBLE YES () NO ()			
13. PART OF ESTAB. DISTRICT YES () NO (<input checked="" type="checkbox"/>)			
14. DISTRICT POTENTIAL YES () NO ()			
15. NAME OF ESTABLISHED DISTRICT			
42. FURTHER DESCRIPTION OF IMPORTANT FEATURES Facade porch has been altered by addn. of metal posts and concrete floor. Original tin roof remains. Windows are 1/1, double hung 1st floor windows have brick arches above. Facade windows on left are in double configuration. Metal stars & bars span second floor north-south and east-west. Weest elev. has prljectingside bay East elev. has 2 chimneys. Forward chimney has corbelled brick corners.		28. NO. OF STORIES 2 1/2	
		29. BASEMENT YES () NO (<input checked="" type="checkbox"/>)	
		30. FOUNDATION MATERIAL limestone	
		31. WALL CONSTRUCTION masonry	
		32. ROOF TYPE & MATERIAL hipped/metal	
		33. NO. OF BAYS FRONT 2 SIDE 2	
		34. WALL TREATMENT brick	
		35. PLAN SHAPE irregular	
		36. CHANGES (EXPLAIN IN NO. 42) ADDITION () ALTERED (<input checked="" type="checkbox"/>) MOVED ()	
		37. CONDITION INTERIOR _____ EXTERIOR good	
		38. PRESERVATION UNDERWAY YES () NO (<input checked="" type="checkbox"/>)	
		39. ENDANGERED BY WHAT YES () NO (<input checked="" type="checkbox"/>)	
		40. VISIBLE FROM PUBLIC ROAD YES (<input checked="" type="checkbox"/>) NO ()	
		41. DISTANCE FORM AND FRONTAGE ON ROAD setback	
43. HISTORY AND SIGNIFICANCE		PHOTO MUST BE PROVIDED	
44. DESCRIPTION OF ENVIRONMENT AND OUTBUILDINGS Appears on the 1908 Sanbornn Map			
45. SOURCES OF INFORMATION 1908 Sanborn Map		46. PREPARED BY M. Jones	
		47. ORGANIZATION	
RETURN THIS FORM WHEN COMPLETED TO: IF ADDITIONAL SPACE IS NEEDED, ATTACH SEPARATE SHEET(S) TO THIS FORM		48. DATE 6-88	
		49. REVISION DATE(S)	



MISSOURI OFFICE OF HISTORIC PRESERVATION

ARCHITECTURAL/HISTORIC INVENTORY SURVEY FORM

FR-AS-002-254

1. NO.		4. PRESENT LOCAL NAME(S) OR DESIGNATION(S) 88FRD106	
2. COUNTY		5. OTHER NAME(S)	
3. LOCATION OF NEGATIVES			
6. SPECIFIC LEGAL LOCATION TOWNSHIP _____ RANGE _____ SECTION _____ IF CITY OR TOWN, STREET ADDRESS 109 E. Main Street		16. THEMATIC CATEGORY	28. NO. OF STORIES 2
7. CITY OR TOWN IF RURAL, VICINITY		17. DATE(S) OR PERIOD C 1900	29. BASEMENT YES() NO()
8. DESCRIPTION OF LOCATION		18. STYLE OR DESIGN	30. FOUNDATION MATERIAL stone
		19. ARCHITECT OR ENGINEER	31. WALL CONSTRUCTION brick
		20. CONTRACTOR OR BUILDER	32. ROOF TYPE & MATERIAL hip/asphalt
		21. ORIGINAL USE, IF APPARENT residence	33. NO. OF SAYS FRONT 2 SIDE
		22. PRESENT USE residence	34. WALL TREATMENT
		23. OWNERSHIP PUBLIC () PRIVATE ()	35. PLAN SHAPE
		24. OWNER'S NAME AND ADDRESS IF KNOWN	36. CHANGES ADDITION() (EXPLAIN IN ALTERED () NO.42) MOVED ()
9. COORDINATES UTM LAT _____ LONG _____		25. OPEN TO PUBLIC YES() NO()	37. CONDITION INTERIOR _____ EXTERIOR _____
10. SITE() BUILDING()	STRUCTURE() OBJECT()	26. LOCAL CONTACT PERSON OR ORGANIZATION	38. PRESERVATION UNDERWAY YES() NO()
11. ON NATIONAL REGISTER YES() NO()	12. IS IT ELIGIBLE YES() NO()	27. OTHER SURVEY IN WHICH INCLUDED	39. ENDANGERED BY WHAT YES() NO()
13. PART OF ESTAB. DISTRICT YES() NO()	14. DISTRICT POTENTIAL YES() NO()		40. VISIBLE FROM PUBLIC ROAD YES() NO()
15. NAME OF ESTABLISHED DISTRICT			41. DISTANCE FORM AND FRONTAGE ON ROAD
42. FURTHER DESCRIPTION OF IMPORTANT FEATURES		PHOTO MUST BE PROVIDED	
43. HISTORY AND SIGNIFICANCE Appears on the 1908 Sanborn Map			
44. DESCRIPTION OF ENVIRONMENT AND OUTBUILDINGS			
45. SOURCES OF INFORMATION		46. PREPARED BY M. Stiritz	
		47. ORGANIZATION	
RETURN THIS FORM WHEN COMPLETED TO: OFFICE OF HISTORIC PRESERVATION IF ADDITIONAL SPACE IS NEEDED, ATTACH SEPARATE SHEET(S) TO THIS FORM		48. DATE 7/88	49. REVISION DATE(S)
		JEFFERSON CITY, MISSOURI 65102	



MISSOURI OFFICE OF HISTORIC PRESERVATION

ARCHITECTURAL/HISTORIC INVENTORY SURVEY FORM

FR-45-002-255

116

1. NO.	4. PRESENT LOCAL NAME(S) OR DESIGNATION(S) 88 FR 0107
2. COUNTY	5. OTHER NAME(S)
3. LOCATION OF NEGATIVES	

6. SPECIFIC LEGAL LOCATION TOWNSHIP _____ RANGE _____ SECTION _____ IF CITY OR TOWN, STREET ADDRESS 110 E. Main Street	16. THEMATIC CATEGORY	28. NO. OF STORIES 1 1/2
7. CITY OR TOWN IF RURAL, VICINITY	17. DATE(S) OR PERIOD C 1930	29. BASEMENT YES() NO()
8. DESCRIPTION OF LOCATION	18. STYLE OR DESIGN Craftsman	30. FOUNDATION MATERIAL concrete
	19. ARCHITECT OR ENGINEER	31. WALL CONSTRUCTION frame
	20. CONTRACTOR OR BUILDER	32. ROOF TYPE & MATERIAL gable/asphalt
	21. ORIGINAL USE, IF APPARENT residential	33. NO. OF BAYS FRONT 3 SIDE 3
	22. PRESENT USE residential	34. WALL TREATMENT wppden lap siding
	23. OWNERSHIP PUBLIC () PRIVATE (x)	35. PLAN SHAPE rect.
	24. OWNER'S NAME AND ADDRESS IF KNOWN	36. CHANGES ADDITION() (EXPLAIN IN ALTERED (x) NO. 42) MOVED ()
9. COORDINATES UTM LAT _____ LONG _____	25. OPEN TO PUBLIC YES() NO (x)	37. CONDITION INTERIOR _____ EXTERIOR good
10. SITE() STRUCTURE() BUILDING(x) OBJECT()	26. LOCAL CONTACT PERSON OR ORGANIZATION	38. PRESERVATION UNDERWAY YES() NO(x)
11. ON NATIONAL REGISTER YES() NO(x)	27. OTHER SURVEY IN WHICH INCLUDED	39. ENDANGERED BY WHAT YES() NO(x)
12. IS IT ELIGIBLE YES() NO()		40. VISIBLE FROM PUBLIC ROAD YES(x) NO()
13. PART OF ESTAB. DISTRICT YES() NO(x)		41. DISTANCE FROM AND FRONTAGE ON ROAD setback 20 ft.
14. DISTRICT POTENTIAL YES() NO()		
15. NAME OF ESTABLISHED DISTRICT		

42. FURTHER DESCRIPTION OF IMPORTANT FEATURES **Open masonry & frame porch has been altered by addn. of metal rail. Shed roof overhangs porch. Windows are 3/1, double hung. Large facade dormer contains triple window configuration & wooden bracketing under eaves.**

43. HISTORY AND SIGNIFICANCE **Main roof eaves are deep**

Constructed after the 1926 Sanborn Map

44. DESCRIPTION OF ENVIRONMENT AND OUTBUILDINGS

45. SOURCES OF INFORMATION 1926 Sanborn Map, updated	46. PREPARED BY M. Jones
	47. ORGANIZATION
RETURN THIS FORM WHEN COMPLETED TO: OFFICE OF HISTORIC PRESERVATION IF ADDITIONAL SPACE IS NEEDED, ATTACH SEPARATE SHEET(S) TO THIS FORM P.O. BOX 176 JEFFERSON CITY, MISSOURI 65102	48. DATE 6-88
	49. REVISION DATE(S)



MISSOURI OFFICE OF HISTORIC PRESERVATION

ARCHITECTURAL/HISTORIC INVENTORY SURVEY FORM

FR-AS-002-250

1. NO.		4. PRESENT LOCAL NAME(S) OR DESIGNATION(S) 8FRD108	
2. COUNTY		5. OTHER NAME(S)	
3. LOCATION OF NEGATIVES			
6. SPECIFIC LEGAL LOCATION TOWNSHIP _____ RANGE _____ SECTION _____ IF CITY OR TOWN, STREET ADDRESS 120 E. Main (at Walnut)		16. THEMATIC CATEGORY	
		17. DATE(S) OR PERIOD C 1900	
7. CITY OR TOWN IF RURAL, VICINITY		18. STYLE OR DESIGN	
8. DESCRIPTION OF LOCATION		19. ARCHITECT OR ENGINEER	
		20. CONTRACTOR OR BUILDER	
		21. ORIGINAL USE, IF APPARENT residential	
		22. PRESENT USE residential	
		23. OWNERSHIP PUBLIC () PRIVATE (x)	
		24. OWNER'S NAME AND ADDRESS IF KNOWN	
		25. OPEN TO PUBLIC YES () NO (x)	
9. COORDINATES LAT _____ LONG _____ UTM _____		26. LOCAL CONTACT PERSON OR ORGANIZATION	
10. SITE () BUILDING (x) STRUCTURE () OBJECT ()		27. OTHER SURVEY IN WHICH INCLUDED	
11. ON NATIONAL REGISTER YES () NO (x)		28. NO. OF STORIES 1 1/2	
12. IS IT ELIGIBLE YES () NO ()		29. BASEMENT YES () NO ()	
13. PART OF ESTAB. DISTRICT YES () NO (x)		30. FOUNDATION MATERIAL limestone	
14. DISTRICT POTENTIAL YES () NO ()		31. WALL CONSTRUCTION frame	
15. NAME OF ESTABLISHED DISTRICT		32. ROOF TYPE & MATERIAL gable/asphalt	
		33. NO. OF BAYS FRONT 4 SIDE 3	
		34. WALL TREATMENT asbestos siding	
		35. PLAN SHAPE "L" shaped	
		36. CHANGES ADDITION () (EXPLAIN IN NO. 42) ALTERED () MOVED ()	
		37. CONDITION INTERIOR _____ EXTERIOR Good	
		38. PRESERVATION UNDERWAY YES () NO (x)	
		39. ENDANGERED BY WHAT YES () NO (x)	
		40. VISIBLE FROM PUBLIC ROAD YES (x) NO ()	
		41. DISTANCE FROM AND FRONTAGE ON ROAD setback 10'	
42. FURTHER DESCRIPTION OF IMPORTANT FEATURES Open frame facade porch contains turned woodenn posts. Some rails are missing. Addn of metal handrail. Windows are 1/1, double hung. Roof eaves are deeply overhung.		<div style="border: 1px solid black; width: 100px; height: 100px; margin: 0 auto; position: relative;"> PHOTO MUST BE PROVIDED </div>	
43. HISTORY AND SIGNIFICANCE			
44. DESCRIPTION OF ENVIRONMENT AND OUTBUILDINGS			
45. SOURCES OF INFORMATION 1908 Sanborn Map		46. PREPARED BY M. Jones	
		47. ORGANIZATION	
RETURN THIS FORM WHEN COMPLETED TO: OFFICE OF HISTORIC PRESERVATION IF ADDITIONAL SPACE IS NEEDED, ATTACH SEPARATE SHEET(S) TO THIS FORM		48. DATE 6-88	
		49. REVISION DATE(S)	

OFFICE OF HISTORIC PRESERVATION
P.O. BOX 176
JEFFERSON CITY, MISSOURI 65102



MISSOURI OFFICE OF HISTORIC PRESERVATION

ARCHITECTURAL/HISTORIC INVENTORY SURVEY FORM

FR-AS-002-257

1. NO.		4. PRESENT LOCAL NAME(S) OR DESIGNATION(S) 88 FRD 109	
2. COUNTY		5. OTHER NAME(S)	
3. LOCATION OF NEGATIVES			
6. SPECIFIC LEGAL LOCATION TOWNSHIP _____ RANGE _____ SECTION _____ IF CITY OR TOWN, STREET ADDRESS 201 E. Main Street		16. THEMATIC CATEGORY	28. NO. OF STORIES 2
7. CITY OR TOWN IF RURAL, VICINITY		17. DATE(S) OR PERIOD C 1920	29. BASEMENT YES() NO()
8. DESCRIPTION OF LOCATION		18. STYLE OR DESIGN	30. FOUNDATION MATERIAL concrete
		19. ARCHITECT OR ENGINEER	31. WALL CONSTRUCTION frame
		20. CONTRACTOR OR BUILDER	32. ROOF TYPE & MATERIAL hip
		21. ORIGINAL USE, IF APPARENT residence	33. NO. OF BAYS FRONT 2 SIDE 2
		22. PRESENT USE residence	34. WALL TREATMENT clapboard
		23. OWNERSHIP PUBLIC () PRIVATE (x)	35. PLAN SHAPE
		24. OWNER'S NAME AND ADDRESS IF KNOWN	36. CHANGES ADDITION() (EXPLAIN IN ALTERED () NO. 42) MOVED ()
		25. OPEN TO PUBLIC YES() NO (x)	37. CONDITION INTERIOR _____ EXTERIOR _____
		26. LOCAL CONTACT PERSON OR ORGANIZATION	38. PRESERVATION UNDERWAY YES() NO()
		27. OTHER SURVEY IN WHICH INCLUDED	39. ENDANGERED BY WHAT YES() NO()
9. COORDINATES UTM LAT _____ LONG _____			40. VISIBLE FROM PUBLIC ROAD YES() NO()
10. SITE() BUILDING() STRUCTURE() OBJECT()			41. DISTANCE FORM AND FRONTAGE ON ROAD
11. ON NATIONAL REGISTER YES() NO()	12. IS IT ELIGIBLE YES() NO()		
13. PART OF ESTAB. DISTRICT YES() NO()	14. DISTRICT POTENTIAL YES() NO()		
15. NAME OF ESTABLISHED DISTRICT			
42. FURTHER DESCRIPTION OF IMPORTANT FEATURES		PHOTO MUST BE PROVIDED	

43. HISTORY AND SIGNIFICANCE

Constructed between the 1916 and 1926 Sanborn Maps

44. DESCRIPTION OF ENVIRONMENT AND OUTBUILDINGS

45. SOURCES OF INFORMATION

46. PREPARED BY
M. Stiritz

47. ORGANIZATION

RETURN THIS FORM WHEN COMPLETED TO: OFFICE OF HISTORIC PRESERVATION
IF ADDITIONAL SPACE IS NEEDED, ATTACH SEPARATE SHEET(S) TO THIS FORM

P.O. BOX 176
JEFFERSON CITY, MISSOURI 65102

48. DATE
7/88

49. REVISION DATE(S)



MISSOURI OFFICE OF HISTORIC PRESERVATION

ARCHITECTURAL/HISTORIC INVENTORY SURVEY FORM

FR-AS-002-258

1. NO.		4. PRESENT LOCAL NAME(S) OR DESIGNATION(S)	
2. COUNTY		88FR 0110	
3. LOCATION OF NEGATIVES		5. OTHER NAME(S)	
6. SPECIFIC LEGAL LOCATION TOWNSHIP _____ RANGE _____ SECTION _____ IF CITY OR TOWN, STREET ADDRESS		16. THEMATIC CATEGORY	
204 E. Main Street		17. DATE(S) OR PERIOD	
7. CITY OR TOWN IF RURAL, VICINITY		C 1880's	
8. DESCRIPTION OF LOCATION		18. STYLE OR DESIGN	
		19. ARCHITECT OR ENGINEER	
		20. CONTRACTOR OR BUILDER	
		21. ORIGINAL USE, IF APPARENT	
		22. PRESENT USE	
		23. OWNERSHIP PUBLIC () PRIVATE ()	
		24. OWNER'S NAME AND ADDRESS IF KNOWN	
		25. OPEN TO PUBLIC YES () NO ()	
		26. LOCAL CONTACT PERSON OR ORGANIZATION	
		27. OTHER SURVEY IN WHICH INCLUDED	
9. COORDINATES UTM LAT _____ LONG _____		28. NO. OF STORIES	
10. SITE () STRUCTURE () BUILDING () OBJECT ()		29. BASEMENT YES () NO ()	
11. ON NATIONAL REGISTER YES () NO ()		30. FOUNDATION MATERIAL	
12. IS IT ELIGIBLE YES () NO ()		31. WALL CONSTRUCTION	
13. PART OF ESTAB. DISTRICT YES () NO ()		32. ROOF TYPE & MATERIAL	
14. DISTRICT POTENTIAL YES () NO ()		33. NO. OF BAYS FRONT SIDE	
15. NAME OF ESTABLISHED DISTRICT		34. WALL TREATMENT	
		35. PLAN SHAPE	
		36. CHANGES ADDITION () (EXPLAIN IN NO. 42) ALTERED () MOVED ()	
		37. CONDITION INTERIOR _____ EXTERIOR _____	
		38. PRESERVATION UNDERWAY YES () NO ()	
		39. ENDANGERED BY WHAT YES () NO ()	
		40. VISIBLE FROM PUBLIC ROAD YES () NO ()	
		41. DISTANCE FROM AND FRONTAGE ON ROAD	
42. FURTHER DESCRIPTION OF IMPORTANT FEATURES		PHOTO MUST BE PROVIDED	
43. HISTORY AND SIGNIFICANCE			
44. DESCRIPTION OF ENVIRONMENT AND OUTBUILDINGS			
45. SOURCES OF INFORMATION		46. PREPARED BY M. Stiritz	
		47. ORGANIZATION	
RETURN THIS FORM WHEN COMPLETED TO: OFFICE OF HISTORIC PRESERVATION IF ADDITIONAL SPACE IS NEEDED, ATTACH SEPARATE SHEET(S) TO THIS FORM		48. DATE 7/88	
		49. REVISION DATE(S)	

P.O. BOX 176
JEFFERSON CITY, MISSOURI 65102



MISSOURI OFFICE OF HISTORIC PRESERVATION

ARCHITECTURAL/HISTORIC INVENTORY SURVEY FORM

FR-AS-002-259

1. NO.		4. PRESENT LOCAL NAME(S) OR DESIGNATION(S) 58FR0110	
2. COUNTY		5. OTHER NAME(S)	
3. LOCATION OF NEGATIVES			
6. SPECIFIC LEGAL LOCATION TOWNSHIP _____ RANGE _____ SECTION _____ IF CITY OR TOWN, STREET ADDRESS 205 E. Main Street		16. THEMATIC CATEGORY	28. NO. OF STORIES 2
7. CITY OR TOWN IF RURAL, VICINITY		17. DATE(S) OR PERIOD C 1930	29. BASEMENT YES () NO ()
8. DESCRIPTION OF LOCATION		18. STYLE OR DESIGN	30. FOUNDATION MATERIAL
		19. ARCHITECT OR ENGINEER	31. WALL CONSTRUCTION brick
		20. CONTRACTOR OR BUILDER	32. ROOF TYPE & MATERIAL gable/asphalt
		21. ORIGINAL USE, IF APPARENT	33. NO. OF BAYS FRONT 3 SIDE 3
		22. PRESENT USE	34. WALL TREATMENT
		23. OWNERSHIP PUBLIC () PRIVATE ()	35. PLAN SHAPE
		24. OWNER'S NAME AND ADDRESS IF KNOWN	36. CHANGES ADDITION () (EXPLAIN IN ALTERED () NO.42) MOVED ()
9. COORDINATES UTM LAT _____ LONG _____		25. OPEN TO PUBLIC YES () NO ()	37. CONDITION INTERIOR _____ EXTERIOR _____
10. SITE () BUILDING ()	STRUCTURE () OBJECT ()	26. LOCAL CONTACT PERSON OR ORGANIZATION	38. PRESERVATION UNDERWAY YES () NO ()
11. ON NATIONAL REGISTER YES () NO ()	12. IS IT ELIGIBLE YES () NO ()	27. OTHER SURVEY IN WHICH INCLUDED	39. ENDANGERED BY WHAT YES () NO ()
13. PART OF ESTAB. DISTRICT YES () NO ()	14. DISTRICT POTENTIAL YES () NO ()		40. VISIBLE FROM PUBLIC ROAD YES () NO ()
15. NAME OF ESTABLISHED DISTRICT			41. DISTANCE FORM AND FRONTAGE ON ROAD
42. FURTHER DESCRIPTION OF IMPORTANT FEATURES			PHOTO MUST BE PROVIDED
43. HISTORY AND SIGNIFICANCE Constructed after the 1926 Sanborn Map			
44. DESCRIPTION OF ENVIRONMENT AND OUTBUILDINGS			
45. SOURCES OF INFORMATION			46. PREPARED BY M. Stiritz
			47. ORGANIZATION
RETURN THIS FORM WHEN COMPLETED TO: OFFICE OF HISTORIC PRESERVATION IF ADDITIONAL SPACE IS NEEDED, ATTACH SEPARATE SHEET(S) TO THIS FORM			48. DATE 7/88
			49. REVISION DATE(S)

OFFICE OF HISTORIC PRESERVATION
P.O. BOX 176
JEFFERSON CITY, MISSOURI 65102



MISSOURI OFFICE OF HISTORIC PRESERVATION

ARCHITECTURAL/HISTORIC INVENTORY SURVEY FORM

FR-AS-002-200

1. NO.	4. PRESENT LOCAL NAME(S) OR DESIGNATION(S) 88FRD113
2. COUNTY	5. OTHER NAME(S)
3. LOCATION OF NEGATIVES	

6. SPECIFIC LEGAL LOCATION TOWNSHIP _____ RANGE _____ SECTION _____ IF CITY OR TOWN, STREET ADDRESS 207 E. Main Street	16. THEMATIC CATEGORY	28. NO. OF STORIES 1 1/2
	17. DATE(S) OR PERIOD C 1920	29. BASEMENT YES(<input checked="" type="checkbox"/>) NO()
7. CITY OR TOWN IF RURAL, VICINITY	18. STYLE OR DESIGN	30. FOUNDATION MATERIAL
8. DESCRIPTION OF LOCATION	19. ARCHITECT OR ENGINEER	31. WALL CONSTRUCTION brick
	20. CONTRACTOR OR BUILDER	32. ROOF TYPE & MATERIAL gable/asphalt
	21. ORIGINAL USE, IF APPARENT residence	33. NO. OF BAYS FRONT 3 SIDE 3
	22. PRESENT USE residence	34. WALL TREATMENT
	23. OWNERSHIP PUBLIC () PRIVATE (<input checked="" type="checkbox"/>)	35. PLAN SHAPE
9. COORDINATES UTM LAT _____ LONG _____	24. OWNER'S NAME AND ADDRESS IF KNOWN	36. CHANGES ADDITION() (EXPLAIN IN ALTERED () NO. 42) MOVED ()
	25. OPEN TO PUBLIC YES() NO(<input checked="" type="checkbox"/>)	37. CONDITION INTERIOR _____ EXTERIOR _____
10. SITE() BUILDING() STRUCTURE() OBJECT()	26. LOCAL CONTACT PERSON OR ORGANIZATION	38. PRESERVATION UNDERWAY YES() NO()
11. ON NATIONAL REGISTER YES() NO()	27. OTHER SURVEY IN WHICH INCLUDED	39. ENDANGERED BY WHAT YES() NO()
12. IS IT ELIGIBLE YES() NO()		40. VISIBLE FROM PUBLIC ROAD YES() NO()
13. PART OF ESTAB. DISTRICT YES() NO()		41. DISTANCE FORM AND FRONTAGE ON ROAD
14. DISTRICT POTENTIAL YES() NO()		
15. NAME OF ESTABLISHED DISTRICT		

42. FURTHER DESCRIPTION OF IMPORTANT FEATURES

PHOTO MUST

BE PROVIDED

43. HISTORY AND SIGNIFICANCE

Constructed between the 1916 and 1926 Sanborn Maps

44. DESCRIPTION OF ENVIRONMENT AND OUTBUILDINGS

45. SOURCES OF INFORMATION

46. PREPARED BY

M. Stiritz

47. ORGANIZATION

RETURN THIS FORM WHEN COMPLETED TO: OFFICE OF HISTORIC PRESERVATION
IF ADDITIONAL SPACE IS NEEDED, ATTACH SEPARATE SHEET(S) TO THIS FORM
P.O. BOX 176
JEFFERSON CITY, MISSOURI 65102

48. DATE

49. REVISION
DATE(S)



MISSOURI OFFICE OF HISTORIC PRESERVATION

ARCHITECTURAL/HISTORIC INVENTORY SURVEY FORM

FR-AS-002-201

1. NO.		4. PRESENT LOCAL NAME(S) OR DESIGNATION(S)	
2. COUNTY		5. OTHER NAME(S) 88FR0114	
3. LOCATION OF NEGATIVES			
6. SPECIFIC LEGAL LOCATION TOWNSHIP _____ RANGE _____ SECTION _____ IF CITY OR TOWN, STREET ADDRESS 208 E. Main Street		16. THEMATIC CATEGORY	
7. CITY OR TOWN IF RURAL, VICINITY		17. DATE(S) OR PERIOD C 1920	
8. DESCRIPTION OF LOCATION		18. STYLE OR DESIGN	
		19. ARCHITECT OR ENGINEER	
		20. CONTRACTOR OR BUILDER	
		21. ORIGINAL USE, IF APPARENT residence	
		22. PRESENT USE residence	
		23. OWNERSHIP PUBLIC () PRIVATE (x)	
		24. OWNER'S NAME AND ADDRESS IF KNOWN	
9. COORDINATES LAT LONG UTM		25. OPEN TO PUBLIC YES () NO (x)	
10. SITE () BUILDING () STRUCTURE () OBJECT ()		26. LOCAL CONTACT PERSON OR ORGANIZATION	
11. ON NATIONAL REGISTER YES () NO ()		27. OTHER SURVEY IN WHICH INCLUDED	
12. IS IT ELIGIBLE YES () NO ()			
13. PART OF ESTAB. DISTRICT YES () NO ()		14. DISTRICT POTENTIAL YES () NO ()	
15. NAME OF ESTABLISHED DISTRICT		28. NO. OF STORIES 1 1/2	
		29. BASEMENT YES (x) NO ()	
		30. FOUNDATION MATERIAL stone	
		31. WALL CONSTRUCTION brick	
		32. ROOF TYPE & MATERIAL gable/asphalt	
		33. NO. OF BAYS FRONT 3 SIDE 2	
		34. WALL TREATMENT	
		35. PLAN SHAPE	
		36. CHANGES ADDITION () (EXPLAIN IN ALTERED () NO.42) MOVED ()	
		37. CONDITION INTERIOR EXTERIOR	
		38. PRESERVATION UNDERWAY YES () NO ()	
		39. ENDANGERED BY WHAT YES () NO ()	
		40. VISIBLE FROM PUBLIC ROAD YES () NO ()	
		41. DISTANCE FROM AND FRONTAGE ON ROAD	
42. FURTHER DESCRIPTION OF IMPORTANT FEATURES		PHOTO MUST BE PROVIDED	
43. HISTORY AND SIGNIFICANCE Constructed between the 1916 and 1926 Sanborn Maps			
44. DESCRIPTION OF ENVIRONMENT AND OUTBUILDINGS			
45. SOURCES OF INFORMATION		46. PREPARED BY M. Stiritz	
		47. ORGANIZATION	
RETURN THIS FORM WHEN COMPLETED TO: OFFICE OF HISTORIC PRESERVATION IF ADDITIONAL SPACE IS NEEDED, ATTACH SEPARATE SHEET(S) TO THIS FORM		48. DATE 7/88	
		49. REVISION DATE(S)	
		JEFFERSON CITY, MISSOURI 65102	



MISSOURI OFFICE OF HISTORIC PRESERVATION

ARCHITECTURAL/HISTORIC INVENTORY SURVEY FORM

FR-AS-002-262

1. NO.	4. PRESENT LOCAL NAME(S) OR DESIGNATION(S)
2. COUNTY	not entered
3. LOCATION OF NEGATIVES	5. OTHER NAME(S)

6. SPECIFIC LEGAL LOCATION TOWNSHIP _____ RANGE _____ SECTION _____ IF CITY OR TOWN, STREET ADDRESS 209 E. Main Street	16. THEMATIC CATEGORY	28. NO. OF STORIES
	17. DATE(S) OR PERIOD	29. BASEMENT YES() NO()
	18. STYLE OR DESIGN	30. FOUNDATION MATERIAL
	19. ARCHITECT OR ENGINEER	31. WALL CONSTRUCTION
7. CITY OR TOWN IF RURAL, VICINITY	20. CONTRACTOR OR BUILDER	32. ROOF TYPE & MATERIAL
8. DESCRIPTION OF LOCATION	21. ORIGINAL USE, IF APPARENT	33. NO. OF BAYS FRONT SIDE
	22. PRESENT USE	34. WALL TREATMENT
	23. OWNERSHIP PUBLIC () PRIVATE ()	35. PLAN SHAPE
	24. OWNER'S NAME AND ADDRESS IF KNOWN	36. CHANGES ADDITION() (EXPLAIN IN ALTERED () NO.42) MOVED ()
9. COORDINATES LAT LONG UTM	25. OPEN TO PUBLIC YES() NO()	37. CONDITION INTERIOR EXTERIOR
10. SITE() BUILDING() STRUCTURE() OBJECT()	26. LOCAL CONTACT PERSON OR ORGANIZATION	38. PRESERVATION UNDERWAY YES() NO()
11. ON NATIONAL REGISTER YES() NO()	27. OTHER SURVEY IN WHICH INCLUDED	39. ENDANGERED BY WHAT YES() NO()
12. IS IT ELIGIBLE YES() NO()		40. VISIBLE FROM PUBLIC ROAD YES() NO()
13. PART OF ESTAB. DISTRICT YES() NO()		41. DISTANCE FORM AND FRONTAGE ON ROAD
14. DISTRICT POTENTIAL YES() NO()		
15. NAME OF ESTABLISHED DISTRICT		

42. FURTHER DESCRIPTION OF IMPORTANT FEATURES	PHOTO MUST BE PROVIDED
---	------------------------

43. HISTORY AND SIGNIFICANCE

44. DESCRIPTION OF ENVIRONMENT AND OUTBUILDINGS

45. SOURCES OF INFORMATION	46. PREPARED BY M. Stiritz
	47. ORGANIZATION

RETURN THIS FORM WHEN COMPLETED TO: OFFICE OF HISTORIC PRESERVATION
IF ADDITIONAL SPACE IS NEEDED, ATTACH SEPARATE SHEET(S) TO THIS FORM
P.O. BOX 176
JEFFERSON CITY, MISSOURI 65102

48. DATE 7/88	49. REVISION DATE(S)
------------------	-------------------------



MISSOURI OFFICE OF HISTORIC PRESERVATION

ARCHITECTURAL/HISTORIC INVENTORY SURVEY FORM

FR-AS-002-263

1. NO.		4. PRESENT LOCAL NAME(S) OR DESIGNATION(S) 88FR0115	
2. COUNTY		5. OTHER NAME(S)	
3. LOCATION OF NEGATIVES			
6. SPECIFIC LEGAL LOCATION TOWNSHIP _____ RANGE _____ SECTION _____ IF CITY OR TOWN, STREET ADDRESS 210 E. Main Street		16. THEMATIC CATEGORY	28. NO. OF STORIES 1 1/2
7. CITY OR TOWN IF RURAL, VICINITY		17. DATE(S) OR PERIOD C 1930	29. BASEMENT YES() NO(x)
8. DESCRIPTION OF LOCATION		18. STYLE OR DESIGN	30. FOUNDATION MATERIAL concrete
		19. ARCHITECT OR ENGINEER	31. WALL CONSTRUCTION brick (frame attic)
		20. CONTRACTOR OR BUILDER	32. ROOF TYPE & MATERIAL gable/asphalt
		21. ORIGINAL USE, IF APPARENT residence	33. NO. OF BAYS FRONT 3 SIDE 3
		22. PRESENT USE residence	34. WALL TREATMENT
		23. OWNERSHIP PUBLIC(x) PRIVATE()	35. PLAN SHAPE
		24. OWNER'S NAME AND ADDRESS IF KNOWN	36. CHANGES ADDITION() (EXPLAIN IN ALTERED() NO.42) MOVED()
9. COORDINATES UTM LAT _____ LONG _____		25. OPEN TO PUBLIC YES() NO()	37. CONDITION INTERIOR _____ EXTERIOR _____
10. SITE() BUILDING()	STRUCTURE() OBJECT()	26. LOCAL CONTACT PERSON OR ORGANIZATION	38. PRESERVATION UNDERWAY YES() NO()
11. ON NATIONAL REGISTER YES() NO()	12. IS IT ELIGIBLE YES() NO()	27. OTHER SURVEY IN WHICH INCLUDED	39. ENDANGERED BY WHAT YES() NO()
13. PART OF ESTAB. DISTRICT YES() NO()	14. DISTRICT POTENTIAL YES() NO()		40. VISIBLE FROM PUBLIC ROAD YES() NO()
15. NAME OF ESTABLISHED DISTRICT			41. DISTANCE FORM AND FRONTAGE ON ROAD
42. FURTHER DESCRIPTION OF IMPORTANT FEATURES		PHOTO MUST BE PROVIDED	
43. HISTORY AND SIGNIFICANCE Constructed after the 1926 Sanborn Map			
44. DESCRIPTION OF ENVIRONMENT AND OUTBUILDINGS			
45. SOURCES OF INFORMATION		46. PREPARED BY M. Stiritz	
		47. ORGANIZATION	
RETURN THIS FORM WHEN COMPLETED TO: OFFICE OF HISTORIC PRESERVATION IF ADDITIONAL SPACE IS NEEDED, ATTACH SEPARATE SHEET(S) TO THIS FORM		48. DATE 7/88	
		49. REVISION DATE(S)	

OFFICE OF HISTORIC PRESERVATION
P.O. BOX 176
JEFFERSON CITY, MISSOURI 65102




MISSOURI OFFICE OF HISTORIC PRESERVATION ARCHITECTURAL/HISTORIC INVENTORY SURVEY FORM

FR-AS-002-264

1. NO.		4. PRESENT LOCAL NAME(S) OR DESIGNATION(S) 88FR 0116	
2. COUNTY		5. OTHER NAME(S)	
3. LOCATION OF NEGATIVES			

6. SPECIFIC LEGAL LOCATION TOWNSHIP _____ RANGE _____ SECTION _____ IF CITY OR TOWN, STREET ADDRESS 211 E. Main Street	16. THEMATIC CATEGORY	28. NO. OF STORIES 1 1/2
	17. DATE(S) OR PERIOD C 1930	29. BASEMENT YES() NO()
7. CITY OR TOWN IF RURAL, VICINITY	18. STYLE OR DESIGN	30. FOUNDATION MATERIAL concrete
8. DESCRIPTION OF LOCATION	19. ARCHITECT OR ENGINEER	31. WALL CONSTRUCTION cinder block
	20. CONTRACTOR OR BUILDER	32. ROOF TYPE & MATERIAL gable
	21. ORIGINAL USE, IF APPARENT residence	33. NO. OF BAYS FRONT 3 SIDE
	22. PRESENT USE residence	34. WALL TREATMENT stone
	23. OWNERSHIP PUBLIC () PRIVATE (x)	35. PLAN SHAPE
9. COORDINATES LAT LONG	24. OWNER'S NAME AND ADDRESS IF KNOWN	36. CHANGES ADDITION() ALTERED() NO.42 MOVED()
	25. OPEN TO PUBLIC YES() NO (x)	37. CONDITION INTERIOR EXTERIOR
10. SITE() BUILDING() STRUCTURE() OBJECT()	26. LOCAL CONTACT PERSON OR ORGANIZATION	38. PRESERVATION UNDERWAY YES() NO()
11. ON NATIONAL REGISTER YES() NO()	27. OTHER SURVEY IN WHICH INCLUDED	39. ENDANGERED BY WHAT YES() NO()
12. IS IT ELIGIBLE YES() NO()		40. VISIBLE FROM PUBLIC ROAD YES() NO()
13. PART OF ESTAB. DISTRICT YES() NO()		41. DISTANCE FORM AND FRONTAGE ON ROAD
14. DISTRICT POTENTIAL YES() NO()		
15. NAME OF ESTABLISHED DISTRICT		

42. FURTHER DESCRIPTION OF IMPORTANT FEATURES Concrete floors on steel joists	PHOTO MUST  BE PROVIDED
---	---

43. HISTORY AND SIGNIFICANCE
Constructed after the 1926 Sanborn Map

44. DESCRIPTION OF ENVIRONMENT AND OUTBUILDINGS

45. SOURCES OF INFORMATION	46. PREPARED BY M. Stiritz
	47. ORGANIZATION

RETURN THIS FORM WHEN COMPLETED TO: OFFICE OF HISTORIC PRESERVATION
 IF ADDITIONAL SPACE IS NEEDED, ATTACH SEPARATE SHEET(S) TO THIS FORM
 P.O. BOX 176
 JEFFERSON CITY, MISSOURI 65102

48. DATE
7/88

49. REVISION DATE(S)



MISSOURI OFFICE OF HISTORIC PRESERVATION

ARCHITECTURAL/HISTORIC INVENTORY SURVEY FORM

FR-AS-002-265

1. NO.		4. PRESENT LOCAL NAME(S) OR DESIGNATION(S) 88FR 0117	
2. COUNTY		5. OTHER NAME(S)	
3. LOCATION OF NEGATIVES			
6. SPECIFIC LEGAL LOCATION TOWNSHIP _____ RANGE _____ SECTION _____ IF CITY OR TOWN, STREET ADDRESS 214 E. Main Street		16. THEMATIC CATEGORY	28. NO. OF STORIES 1 1/2
7. CITY OR TOWN IF RURAL, VICINITY		17. DATE(S) OR PERIOD C 1920	29. BASEMENT YES(<input checked="" type="checkbox"/>) NO(<input type="checkbox"/>)
8. DESCRIPTION OF LOCATION		18. STYLE OR DESIGN	30. FOUNDATION MATERIAL stone
		19. ARCHITECT OR ENGINEER	31. WALL CONSTRUCTION frame
		20. CONTRACTOR OR BUILDER	32. ROOF TYPE & MATERIAL gable/asphalt
		21. ORIGINAL USE, IF APPARENT residence	33. NO. OF BAYS FRONT 3 SIDE irreg
		22. PRESENT USE residence	34. WALL TREATMENT asphalt shingle
		23. OWNERSHIP PUBLIC (<input type="checkbox"/>) PRIVATE (<input checked="" type="checkbox"/>)	35. PLAN SHAPE
		24. OWNER'S NAME AND ADDRESS IF KNOWN	36. CHANGES ADDITION(<input type="checkbox"/>) (EXPLAIN IN ALTERED (<input type="checkbox"/>) NO.42) MOVED (<input type="checkbox"/>)
9. COORDINATES UTM LAT _____ LONG _____		25. OPEN TO PUBLIC YES(<input type="checkbox"/>) NO(<input type="checkbox"/>)	37. CONDITION INTERIOR _____ EXTERIOR _____
10. SITE(<input type="checkbox"/>) STRUCTURE(<input type="checkbox"/>) BUILDING(<input type="checkbox"/>) OBJECT(<input type="checkbox"/>)		26. LOCAL CONTACT PERSON OR ORGANIZATION	38. PRESERVATION UNDERWAY YES(<input type="checkbox"/>) NO(<input type="checkbox"/>)
11. ON NATIONAL REGISTER YES(<input type="checkbox"/>) NO(<input type="checkbox"/>)	12. IS IT ELIGIBLE YES(<input type="checkbox"/>) NO(<input type="checkbox"/>)	27. OTHER SURVEY IN WHICH INCLUDED	39. ENDANGERED BY WHAT YES(<input type="checkbox"/>) NO(<input type="checkbox"/>)
13. PART OF ESTAB. DISTRICT YES(<input type="checkbox"/>) NO(<input type="checkbox"/>)	14. DISTRICT POTENTIAL YES(<input type="checkbox"/>) NO(<input type="checkbox"/>)		40. VISIBLE FROM PUBLIC ROAD YES(<input type="checkbox"/>) NO(<input type="checkbox"/>)
15. NAME OF ESTABLISHED DISTRICT			41. DISTANCE FORM AND FRONTAGE ON ROAD
42. FURTHER DESCRIPTION OF IMPORTANT FEATURES			PHOTO MUST BE PROVIDED
43. HISTORY AND SIGNIFICANCE Constructed between the 1916 and 1920 Sanborn Maps			
44. DESCRIPTION OF ENVIRONMENT AND OUTBUILDINGS			
45. SOURCES OF INFORMATION			46. PREPARED BY M. Stiritz
			47. ORGANIZATION
RETURN THIS FORM WHEN COMPLETED TO: OFFICE OF HISTORIC PRESERVATION IF ADDITIONAL SPACE IS NEEDED, ATTACH SEPARATE SHEET(S) TO THIS FORM			48. DATE 7/88
P.O. BOX 176 JEFFERSON CITY, MISSOURI 65102			49. REVISION DATE(S)



MISSOURI OFFICE OF HISTORIC PRESERVATION ARCHITECTURAL/HISTORIC INVENTORY SURVEY FORM

FR-AS-002-2006

1. NO.		4. PRESENT LOCAL NAME(S) OR DESIGNATION(S)	
2. COUNTY		5. OTHER NAME(S)	
3. LOCATION OF NEGATIVES		88FR0118	
6. SPECIFIC LEGAL LOCATION TOWNSHIP _____ RANGE _____ SECTION _____ IF CITY OR TOWN, STREET ADDRESS 305 E. Main Street		16. THEMATIC CATEGORY	28. NO. OF STORIES 1 1/2
7. CITY OR TOWN IF RURAL, VICINITY		17. DATE(S) OR PERIOD C 1900	29. BASEMENT YES (x) NO ()
8. DESCRIPTION OF LOCATION		18. STYLE OR DESIGN	30. FOUNDATION MATERIAL limestone
		19. ARCHITECT OR ENGINEER	31. WALL CONSTRUCTION frame
		20. CONTRACTOR OR BUILDER	32. ROOF TYPE & MATERIAL gable/metal
		21. ORIGINAL USE, IF APPARENT residential	33. NO. OF BAYS FRONT 3 SIDE 2
		22. PRESENT USE residential	34. WALL TREATMENT lap siding frame
		23. OWNERSHIP PUBLIC () PRIVATE (x)	35. PLAN SHAPE rect.
		24. OWNER'S NAME AND ADDRESS IF KNOWN	36. CHANGES ADDITION() (EXPLAIN IN ALTERED (x) NO. 42) MOVED ()
9. COORDINATES UTM LAT _____ LONG _____		25. OPEN TO PUBLIC YES () NO (x)	37. CONDITION INTERIOR _____ EXTERIOR good
10. SITE () BUILDING (x) STRUCTURE () OBJECT ()		26. LOCAL CONTACT PERSON OR ORGANIZATION	38. PRESERVATION UNDERWAY YES () NO (x)
11. ON NATIONAL REGISTER YES () NO (x)		27. OTHER SURVEY IN WHICH INCLUDED	39. ENDANGERED BY WHAT YES () NO (x)
12. IS IT ELIGIBLE YES () NO ()			40. VISIBLE FROM PUBLIC ROAD YES () NO ()
13. PART OF ESTAB. DISTRICT YES () NO (x)			41. DISTANCE FROM AND FRONTAGE ON ROAD set back 20'
14. DISTRICT POTENTIAL YES () NO ()			
15. NAME OF ESTABLISHED DISTRICT			
42. FURTHER DESCRIPTION OF IMPORTANT FEATURES Facade porch, open frame, gable tin roof, deep eaves. Entry facade right. C 1920 addn seen on facade, bay left		PHOTO MUST BE PROVIDED	
43. HISTORY AND SIGNIFICANCE			
44. DESCRIPTION OF ENVIRONMENT AND OUTBUILDINGS			
45. SOURCES OF INFORMATION 1908, 1916, 1926 Sanborn Map		46. PREPARED BY Maureen Jones	
		47. ORGANIZATION	
RETURN THIS FORM WHEN COMPLETED TO: OFFICE OF HISTORIC PRESERVATION IF ADDITIONAL SPACE IS NEEDED, ATTACH SEPARATE SHEET(S) TO THIS FORM		48. DATE 7/88	
		49. REVISION DATE(S)	

OFFICE OF HISTORIC PRESERVATION
P.O. BOX 176
JEFFERSON CITY, MISSOURI 65102



MISSOURI OFFICE OF HISTORIC PRESERVATION

ARCHITECTURAL/HISTORIC INVENTORY SURVEY FORM

FR-AS-002-267

1. NO.		4. PRESENT LOCAL NAME(S) OR DESIGNATION(S) 88FR 0119	
2. COUNTY		5. OTHER NAME(S)	
3. LOCATION OF NEGATIVES			
6. SPECIFIC LEGAL LOCATION TOWNSHIP _____ RANGE _____ SECTION _____ IF CITY OR TOWN, STREET ADDRESS 306 E. Main Street		16. THEMATIC CATEGORY	
7. CITY OR TOWN IF RURAL, VICINITY		17. DATE(S) OR PERIOD C 1912	
8. DESCRIPTION OF LOCATION		18. STYLE OR DESIGN	
		19. ARCHITECT OR ENGINEER	
		20. CONTRACTOR OR BUILDER	
		21. ORIGINAL USE, IF APPARENT residential	
		22. PRESENT USE residential	
		23. OWNERSHIP PUBLIC () PRIVATE (x)	
		24. OWNER'S NAME AND ADDRESS IF KNOWN	
9. COORDINATES UTM LAT _____ LONG _____		25. OPEN TO PUBLIC YES () NO (x)	
10. SITE () STRUCTURE () BUILDING () OBJECT ()		26. LOCAL CONTACT PERSON OR ORGANIZATION	
11. ON NATIONAL REGISTER YES () NO ()		27. OTHER SURVEY IN WHICH INCLUDED	
12. IS IT ELIGIBLE YES () NO ()			
13. PART OF ESTAB. DISTRICT YES () NO ()			
14. DISTRICT POTENTIAL YES () NO ()			
15. NAME OF ESTABLISHED DISTRICT			
42. FURTHER DESCRIPTION OF IMPORTANT FEATURES Open frame facade porch with metal hip roof. Porch supported by brick piers. Windows are 1/1 double hung. Deeply overhanging eaves. has metal hipped roof.		28. NO. OF STORIES 2 1/2	
43. HISTORY AND SIGNIFICANCE		29. BASEMENT YES (x) NO ()	
		30. FOUNDATION MATERIAL limestone	
		31. WALL CONSTRUCTION frame	
		32. ROOF TYPE & MATERIAL hip/metal	
		33. NO. OF BAYS FRONT 4 SIDE 2	
		34. WALL TREATMENT lap siding/frame	
		35. PLAN SHAPE rect.	
		36. CHANGES ADDITION () (EXPLAIN IN ALTERED () NO. 42) MOVED ()	
		37. CONDITION INTERIOR _____ EXTERIOR good	
		38. PRESERVATION UNDERWAY YES () NO (x)	
		39. ENDANGERED BY WHAT YES () NO (x)	
		40. VISIBLE FROM PUBLIC ROAD YES (x) NO ()	
		41. DISTANCE FROM FRONTAGE ON ROAD set back 15'	
44. DESCRIPTION OF ENVIRONMENT AND OUTBUILDINGS		PHOTO MUST BE PROVIDED	
45. SOURCES OF INFORMATION 1926 Sanborn Map		46. PREPARED BY M. Jones	
RETURN THIS FORM WHEN COMPLETED TO: OFFICE OF HISTORIC PRESERVATION IF ADDITIONAL SPACE IS NEEDED, ATTACH SEPARATE SHEET(S) TO THIS FORM		47. ORGANIZATION	
P.O. BOX 176 JEFFERSON CITY, MISSOURI 65102		48. DATE 7/88	
		49. REVISION DATE(S)	



MISSOURI OFFICE OF HISTORIC PRESERVATION ARCHITECTURAL/HISTORIC INVENTORY SURVEY FORM

FR-AS-002-268

1. NO		4. PRESENT LOCAL NAME(S) OR DESIGNATION(S) 88 FR 0120	
2. COUNTY		5. OTHER NAME(S)	
3. LOCATION OF NEGATIVES			
6. SPECIFIC LEGAL LOCATION TOWNSHIP _____ RANGE _____ SECTION _____ IF CITY OR TOWN, STREET ADDRESS 309 E. Main Street		16. THEMATIC CATEGORY	28. NO. OF STORIES 1 1/2
7. CITY OR TOWN IF RURAL, VICINITY		17. DATE(S) OR PERIOD C 1900	29. BASEMENT YES(<input checked="" type="checkbox"/>) NO(<input type="checkbox"/>)
8. DESCRIPTION OF LOCATION		18. STYLE OR DESIGN	30. FOUNDATION MATERIAL limestone
		19. ARCHITECT OR ENGINEER	31. WALL CONSTRUCTION frame
		20. CONTRACTOR OR BUILDER	32. ROOF TYPE & MATERIAL gable/asphalt shingle
		21. ORIGINAL USE, IF APPARENT residential	33. NO. OF BAYS FRONT 3 SIDE 2
		22. PRESENT USE residential	34. WALL TREATMENT lap siding frame
		23. OWNERSHIP PUBLIC (<input type="checkbox"/>) PRIVATE (<input checked="" type="checkbox"/>)	35. PLAN SHAPE rect
		24. OWNER'S NAME AND ADDRESS IF KNOWN	36. CHANGES ADDITION(<input type="checkbox"/>) (EXPLAIN IN ALTERED (x) NO. 42) MOVED (<input type="checkbox"/>)
9. COORDINATES UTM LAT _____ LONG _____		25. OPEN TO PUBLIC YES(<input type="checkbox"/>) NO(<input checked="" type="checkbox"/>)	37. CONDITION INTERIOR _____ EXTERIOR good
10. SITE(<input type="checkbox"/>) STRUCTURE(<input type="checkbox"/>) BUILDING(<input checked="" type="checkbox"/>) OBJECT(<input type="checkbox"/>)		26. LOCAL CONTACT PERSON OR ORGANIZATION	38. PRESERVATION UNDERWAY YES(<input type="checkbox"/>) NO(<input checked="" type="checkbox"/>)
11. ON NATIONAL REGISTER YES(<input type="checkbox"/>) NO(<input checked="" type="checkbox"/>)		12. IS IT ELIGIBLE YES(<input type="checkbox"/>) NO(<input type="checkbox"/>)	39. ENDANGERED BY WHAT YES(<input type="checkbox"/>) NO(<input checked="" type="checkbox"/>)
13. PART OF ESTAB. DISTRICT YES(<input type="checkbox"/>) NO(<input checked="" type="checkbox"/>)		14. DISTRICT POTENTIAL YES(<input type="checkbox"/>) NO(<input type="checkbox"/>)	40. VISIBLE FROM PUBLIC ROAD YES(<input checked="" type="checkbox"/>) NO(<input type="checkbox"/>)
15. NAME OF ESTABLISHED DISTRICT		27. OTHER SURVEY IN WHICH INCLUDED	41. DISTANCE FROM FRONTAGE ON ROAD set back 20'
42. FURTHER DESCRIPTION OF IMPORTANT FEATURES Open frame facade porch now supported by stone posts, has overhanging eaves, hipped roof. Facade windows are paired 1/1 double hung w/ wooden bracket. On facade gable contains fishscale shingles & wooden cross beam. Eaves are deep.		PHOTO MUST BE PROVIDED	
43. HISTORY AND SIGNIFICANCE			

DESCRIPTION OF ENVIRONMENT AND OUTBUILDINGS

SOURCES OF INFORMATION

1908 Sanborn Map

46. PREPARED BY

Maureen Jones

47. ORGANIZATION

RETURN THIS FORM WHEN COMPLETED TO: OFFICE OF HISTORIC PRESERVATION
P.O. BOX 176
JEFFERSON CITY, MISSOURI 65102

48. DATE

7/88

49. REVISION DATE(S)



MISSOURI OFFICE OF HISTORIC PRESERVATION ARCHITECTURAL/HISTORIC INVENTORY SURVEY FORM

102
FR-AS-002-269

1. NO.		4. PRESENT LOCAL NAME(S) OR DESIGNATION(S) S8FRD121	
2. COUNTY		5. OTHER NAME(S)	
3. LOCATION OF NEGATIVES			
6. SPECIFIC LEGAL LOCATION: TOWNSHIP _____ RANGE _____ SECTION _____ IF CITY OR TOWN, STREET ADDRESS 310 E. Main Street		16. THEMATIC CATEGORY	28. NO. OF STORIES 1 1/2
7. CITY OR TOWN IF RURAL, VICINITY		17. DATE(S) OR PERIOD C 1910	29. BASEMENT YES(<input checked="" type="checkbox"/>) NO(<input type="checkbox"/>)
8. DESCRIPTION OF LOCATION		18. STYLE OR DESIGN Craftsman	30. FOUNDATION MATERIAL limestone
		19. ARCHITECT OR ENGINEER	31. WALL CONSTRUCTION masonry
		20. CONTRACTOR OR BUILDER	32. ROOF TYPE & MATERIAL hip/metal
		21. ORIGINAL USE, IF APPARENT residential	33. NO. OF BAYS FRONT 2 SIDE 3
		22. PRESENT USE residential	34. WALL TREATMENT brick
		23. OWNERSHIP PUBLIC (<input type="checkbox"/>) PRIVATE (<input checked="" type="checkbox"/>)	35. PLAN SHAPE rect.
		24. OWNER'S NAME AND ADDRESS IF KNOWN	36. CHANGES ADDITION(<input type="checkbox"/>) (EXPLAIN IN ALTERED (<input type="checkbox"/>) NO.42) MOVED (<input type="checkbox"/>)
9. COORDINATES UTM LAT _____ LONG _____		25. OPEN TO PUBLIC YES(<input type="checkbox"/>) NO (<input checked="" type="checkbox"/>)	37. CONDITION INTERIOR _____ EXTERIOR good
10. SITE(<input type="checkbox"/>) BUILDING(<input checked="" type="checkbox"/>) STRUCTURE(<input type="checkbox"/>) OBJECT(<input type="checkbox"/>)		26. LOCAL CONTACT PERSON OR ORGANIZATION	38. PRESERVATION UNDERWAY YES(<input type="checkbox"/>) NO(<input checked="" type="checkbox"/>)
11. ON NATIONAL REGISTER YES(<input checked="" type="checkbox"/>) NO(<input type="checkbox"/>)	12. IS IT ELIGIBLE YES(<input type="checkbox"/>) NO(<input type="checkbox"/>)	27. OTHER SURVEY IN WHICH INCLUDED	39. ENDANGERED BY WHAT YES(<input type="checkbox"/>) NO(<input checked="" type="checkbox"/>)
13. PART OF ESTAB. DISTRICT YES(<input type="checkbox"/>) NO(<input checked="" type="checkbox"/>)	14. DISTRICT POTENTIAL YES(<input type="checkbox"/>) NO(<input type="checkbox"/>)		40. VISIBLE FROM PUBLIC ROAD YES(<input checked="" type="checkbox"/>) NO(<input type="checkbox"/>)
15. NAME OF ESTABLISHED DISTRICT			41. DISTANCE FROM AND FRONTAGE ON ROAD set back 20 ft.
42. FURTHER DESCRIPTION OF IMPORTANT FEATURES Open masonry facade porch overhung by tin facade roof. East elev. has projecting central bay. Most windows are 9/1 double hung in sets of four. Facade dormer has hip roof. East elev. has shed dormer.		PHOTO MUST BE PROVIDED	
43. HISTORY AND SIGNIFICANCE			
44. DESCRIPTION OF ENVIRONMENT AND OUTBUILDINGS			
45. SOURCES OF INFORMATION 1916 Sanborn Map		46. PREPARED BY M. Jones	
		47. ORGANIZATION	
RETURN THIS FORM WHEN COMPLETED TO: OFFICE OF HISTORIC PRESERVATION IF ADDITIONAL SPACE IS NEEDED, ATTACH SEPARATE SHEET(S) TO THIS FORM		48. DATE 7/88	49. REVISION DATE(S)
		P.O. BOX 176 JEFFERSON CITY, MISSOURI 65102	



MISSOURI OFFICE OF HISTORIC PRESERVATION

ARCHITECTURAL/HISTORIC INVENTORY SURVEY FORM

FR-AS-002-270

101

1. NO.		4. PRESENT LOCAL NAME(S) OR DESIGNATION(S)	
2. COUNTY		5. OTHER NAME(S)	
3. LOCATION OF NEGATIVES			
6. SPECIFIC LEGAL LOCATION TOWNSHIP _____ RANGE _____ SECTION _____ IF CITY OR TOWN, STREET ADDRESS 313 E. Main Street		16. THEMATIC CATEGORY	28. NO. OF STORIES 1 1/2
7. CITY OR TOWN IF RURAL, VICINITY		17. DATE(S) OR PERIOD c 1928	29. BASEMENT YES(<input checked="" type="checkbox"/>) NO(<input type="checkbox"/>)
8. DESCRIPTION OF LOCATION		18. STYLE OR DESIGN	30. FOUNDATION MATERIAL concrete
		19. ARCHITECT OR ENGINEER Alexander Boyer, Harris	31. WALL CONSTRUCTION masonry steel beams
		20. CONTRACTOR OR BUILDER Armstrong	32. ROOF TYPE & MATERIAL gable/asphalt shingles
		21. ORIGINAL USE, IF APPARENT residential	33. NO. OF BAYS FRONT 2 SIDE 3
		22. PRESENT USE residential	34. WALL TREATMENT brick
		23. OWNERSHIP PUBLIC (<input type="checkbox"/>) PRIVATE (<input checked="" type="checkbox"/>)	35. PLAN SHAPE irreg
		24. OWNER'S NAME AND ADDRESS IF KNOWN	36. CHANGES ADDITION(<input type="checkbox"/>) (EXPLAIN IN ALTERED (<input type="checkbox"/>) NO.42) MOVED (<input type="checkbox"/>)
9. COORDINATES UTM LAT _____ LONG _____		25. OPEN TO PUBLIC YES(<input type="checkbox"/>) NO(<input type="checkbox"/>)	37. CONDITION INTERIOR _____ EXTERIOR good
10. SITE(<input type="checkbox"/>) BUILDING(<input checked="" type="checkbox"/>) STRUCTURE(<input type="checkbox"/>) OBJECT(<input type="checkbox"/>)		26. LOCAL CONTACT PERSON OR ORGANIZATION	38. PRESERVATION UNDERWAY YES(<input type="checkbox"/>) NO(<input checked="" type="checkbox"/>)
11. ON NATIONAL REGISTER YES(<input type="checkbox"/>) NO(<input checked="" type="checkbox"/>)	12. IS IT ELIGIBLE YES(<input type="checkbox"/>) NO(<input type="checkbox"/>)	27. OTHER SURVEY IN WHICH INCLUDED	39. ENDANGERED BY WHAT YES(<input type="checkbox"/>) NO(<input checked="" type="checkbox"/>)
13. PART OF ESTAB. DISTRICT YES(<input type="checkbox"/>) NO(<input checked="" type="checkbox"/>)	14. DISTRICT POTENTIAL YES(<input type="checkbox"/>) NO(<input type="checkbox"/>)		40. VISIBLE FROM PUBLIC ROAD YES(<input checked="" type="checkbox"/>) NO(<input type="checkbox"/>)
15. NAME OF ESTABLISHED DISTRICT			41. DISTANCE FROM AND FRONTAGE ON ROAD set back 20'
42. FURTHER DESCRIPTION OF IMPORTANT FEATURES Recessed entry surrounded by brick archway attached to projecting bay center to the gable. Second facade windows are multi-paned casement. see page 2		PHOTO MUST BE PROVIDED	
43. HISTORY AND SIGNIFICANCE Original owner O.W. Arcularius, president of Bank of Washington			
44. DESCRIPTION OF ENVIRONMENT AND OUTBUILDINGS Two car attached garage original to to building			
45. SOURCES OF INFORMATION 1926 Sanborn Map, updated version architects plans in possession of Mrs. John D. Droegge, current owner		46. PREPARED BY M. Jones	
RETURN THIS FORM WHEN COMPLETED TO: OFFICE OF HISTORIC PRESERVATION P.O. BOX 176 JEFFERSON CITY, MISSOURI 65102		47. ORGANIZATION	
IF ADDITIONAL SPACE IS NEEDED, ATTACH SEPARATE SHEET(S) TO THIS FORM		48. DATE 7/88	49. REVISION DATE(S)

313 E. Main Street
Page 2

#42

Flanking the windows. Brick panels are highlighted by thick white mortar forming a grillwork pattern related to the casement windows. Brick string course above panels forms a pedimented gable. Attic window in gable.



MISSOURI OFFICE OF HISTORIC PRESERVATION

ARCHITECTURAL/HISTORIC INVENTORY SURVEY FORM

FRAS-002-271 10-5-22-01-006-041-00

1. NO.		4. PRESENT LOCAL NAME(S) OR DESIGNATION(S)	
2. COUNTY Franklin		5. OTHER NAME(S)	
3. LOCATION OF NEGATIVES		Bihr Millinery Shop 89FR0048	
6. SPECIFIC LEGAL LOCATION TOWNSHIP <u>44</u> RANGE <u>1W</u> SECTION <u>22</u> IF CITY OR TOWN, STREET ADDRESS 15 Main Street		16. THEMATIC CATEGORY	
7. CITY OR TOWN IF RURAL, VICINITY Washington, MO		17. DATE(S) OR PERIOD c1880	
8. DESCRIPTION OF LOCATION		18. STYLE OR DESIGN Second Empire	
		19. ARCHITECT OR ENGINEER	
		20. CONTRACTOR OR BUILDER	
		21. ORIGINAL USE, IF APPARENT commercial	
		22. PRESENT USE commercial	
		23. OWNERSHIP PUBLIC () PRIVATE ()	
		24. OWNER'S NAME AND ADDRESS IF KNOWN	
9. COORDINATES UTM LAT LONG		25. OPEN TO PUBLIC YES(x) NO ()	
10. SITE () STRUCTURE () BUILDING(x) OBJECT ()		26. LOCAL CONTACT PERSON OR ORGANIZATION	
11. ON NATIONAL YES(x) REGISTER NO ()		27. OTHER SURVEY IN WHICH INCLUDED	
12. IS IT YES () ELIGIBLE NO ()			
13. PART OF YES(x) ESTAB. DISTRICT NO ()		40. VISIBLE FROM YES(x) PUBLIC ROAD NO ()	
14. DISTRICT YES () POTENTIAL NO ()		41. DISTANCE FORM AND FRONTAGE ON ROAD adjacent street	
15. NAME OF ESTABLISHED DISTRICT Downtown Washington H.D.			
42. FURTHER DESCRIPTION OF IMPORTANT FEATURES First floor store front altered, enlarged window open- ings, new masonry over old masonry. Upper store win-		PHOTO MUST BE PROVIDED	
43. HISTORY AND SIGNIFICANCE Sanborn maps 1893-1916 show a millinery shop on 1st floor. Lot owned in 1880 by J. L. Gregory; 1896-1900 by Mrs. J. F. Bihr, a milliner, established in 1875, 1895 <u>Journal</u> lists her at 15 Main Street.			
44. DESCRIPTION OF ENVIRONMENT AND OUTBUILDINGS Second story masonry addition at rear			
45. SOURCES OF INFORMATION Tax assessor books 1896, 1900, 1880 Washington Journal, December, 1895 H. G. Kiel, Cent. Biog. Dir. Franklin County		46. PREPARED BY Stiritz/Jones	
RETURN THIS FORM WHEN COMPLETED TO: OFFICE OF HISTORIC PRESERVATION IF ADDITIONAL SPACE IS NEEDED, ATTACH P.O. BOX 176 SEPARATE SHEET(S) TO THIS FORM JEFFERSON CITY, MISSOURI 65102		47. ORGANIZATION	
		48. DATE	49. REVISION DATE(S)

15 Main Street
Washington, Missouri
42. (continued)

dow openings reduced by infill wooden cornice below pyramidal dormer.
Side dormer west elevation.



City Block 34
John F. Mense's Addn.
FR-AS-002-272

MISSOURI OFFICE OF HISTORIC PRESERVATION

ARCHITECTURAL/HISTORIC INVENTORY SURVEY FORM

10-05-22-01-008-057-000

1. NO.		4. PRESENT LOCAL NAME(S) OR DESIGNATION(S) Western Auto Store	
2. COUNTY <u>Franklin</u>		5. OTHER NAME(S) Stamm Saloon	
3. LOCATION OF NEGATIVES		89FR0049	
6. SPECIFIC LEGAL LOCATION TOWNSHIP <u>44</u> RANGE <u>1W</u> SECTION <u>22</u> IF CITY OR TOWN, STREET ADDRESS <u>100 W. Main Street</u>		16. THEMATIC CATEGORY	28. NO. OF STORIES <u>3</u>
		17. DATE(S) OR PERIOD <u>1880</u>	29. BASEMENT YES() NO()
7. CITY OR TOWN IF RURAL, VICINITY		18. STYLE OR DESIGN	30. FOUNDATION MATERIAL <u>Stone</u>
8. DESCRIPTION OF LOCATION		19. ARCHITECT OR ENGINEER	31. WALL CONSTRUCTION <u>Brick</u>
		20. CONTRACTOR OR BUILDER	32. ROOF TYPE & MATERIAL <u>Flat</u>
		21. ORIGINAL USE, IF APPARENT <u>Commercial/residential</u>	33. NO. OF BAYS FRONT <u>3</u> SIDE <u>irregular</u>
		22. PRESENT USE <u>Commercial</u>	34. WALL TREATMENT <u>Brick</u>
		23. OWNERSHIP PUBLIC () PRIVATE (X)	35. PLAN SHAPE <u>Rectangle</u>
9. COORDINATES UTM LAT LONG		24. OWNER'S NAME AND ADDRESS IF KNOWN	36. CHANGES ADDITION() (EXPLAIN IN ALTERED (X) NO. 42) MOVED ()
		25. OPEN TO PUBLIC YES() NO()	37. CONDITION INTERIOR EXTERIOR
10. SITE() BUILDING() STRUCTURE() OBJECT()		26. LOCAL CONTACT PERSON OR ORGANIZATION	38. PRESERVATION UNDERWAY YES() NO()
11. ON NATIONAL REGISTER YES() NO()	12. IS IT ELIGIBLE YES() NO()	27. OTHER SURVEY IN WHICH INCLUDED	39. ENDANGERED BY WHAT YES() NO()
13. PART OF ESTAB. DISTRICT YES() NO()	14. DISTRICT POTENTIAL YES() NO()		40. VISIBLE FROM PUBLIC ROAD YES() NO()
15. NAME OF ESTABLISHED DISTRICT <u>Downtown Washington H.D.</u>		41. DISTANCE FORM AND FRONTAGE ON ROAD	
42. FURTHER DESCRIPTION OF IMPORTANT FEATURES <u>Storefront has been altered.</u>			PHOTO MUST BE PROVIDED
43. HISTORY AND SIGNIFICANCE <u>R. Gregory states the bldg. was erected in 1880 as a tavern and residence for Fritz Schuenemeyer who paid taxes on the parcel in 1884-85 when the parcel was owned by S.M. Jones. In 1887, Jos. Stamm opened a saloon there. In 1900, the John B. Busch Brewing Co. purchased the bldge. for</u>			
44. DESCRIPTION OF ENVIRONMENT AND OUTBUILDINGS <u>\$6,500 and sold it in 1923 to Herman Vedder.</u>			
45. SOURCES OF INFORMATION <u>Ralph Gregory, Guide Tour #1, Downtown Washington; Washington Journal 13 Dec. 1895</u> <u>Tax Assessment Books; Deed Books 15/283; 20/238; 50/461</u>			46. PREPARED BY <u>M. Stiritz</u>
RETURN THIS FORM WHEN COMPLETED TO: OFFICE OF HISTORIC PRESERVATION IF ADDITIONAL SPACE IS NEEDED, ATTACH SEPARATE SHEET(S) TO THIS FORM P.O. BOX 176 JEFFERSON CITY, MISSOURI 65102			47. ORGANIZATION
52/43; 99/415			48. DATE 11/87
			49. REVISION DATE(S)



MISSOURI OFFICE OF HISTORIC PRESERVATION

ARCHITECTURAL/HISTORIC INVENTORY SURVEY FORM

City Block 34
John F. Mense's Addn.
FR-AS-002-273
0-05-22-01-057-000

1. NO.		4. PRESENT LOCAL NAME(S) OR DESIGNATION(S) Reinwald's Barber Shop	
2. COUNTY Franklin		5. OTHER NAME(S)	
3. LOCATION OF NEGATIVES		89FR0069	
6. SPECIFIC LEGAL LOCATION TOWNSHIP 44 RANGE 1W SECTION 22 IF CITY OR TOWN, STREET ADDRESS 104 W. Mian Street		16. THEMATIC CATEGORY	28. NO. OF STORIES
7. CITY OR TOWN IF RURAL, VICINITY		17. DATE(S) OR PERIOD	29. BASEMENT YES() NO()
8. DESCRIPTION OF LOCATION		18. STYLE OR DESIGN	30. FOUNDATION MATERIAL
9. COORDINATES UTM LAT LONG		19. ARCHITECT OR ENGINEER	31. WALL CONSTRUCTION Brick
10. SITE() STRUCTURE() BUILDING() OBJECT()		20. CONTRACTOR OR BUILDER	32. ROOF TYPE & MATERIAL Flat
11. ON NATIONAL REGISTER YES() NO()		21. ORIGINAL USE, IF APPARENT	33. NO. OF BAYS FRONT 1 SIDE
12. IS IT ELIGIBLE YES() NO()		22. PRESENT USE	34. WALL TREATMENT
13. PART OF ESTAB. DISTRICT YES() NO()		23. OWNERSHIP PUBLIC () PRIVATE ()	35. PLAN SHAPE Rectangle
14. DISTRICT POTENTIAL YES() NO()		24. OWNER'S NAME AND ADDRESS IF KNOWN	36. CHANGES ADDITION() (EXPLAIN IN ALTERED * NO. 42) MOVED ()
15. NAME OF ESTABLISHED DISTRICT Downtown Washington H.D.		25. OPEN TO PUBLIC YES() NO ()	37. CONDITION INTERIOR EXTERIOR
16. LOCAL CONTACT PERSON OR ORGANIZATION		26. OTHER SURVEY IN WHICH INCLUDED	38. PRESERVATION UNDERWAY YES() NO()
17. FURTHER DESCRIPTION OF IMPORTANT FEATURES New storefront windows have been installed along with siding.		27. OTHER SURVEY IN WHICH INCLUDED	39. ENDANGERED BY WHAT YES() NO()
18. HISTORY AND SIGNIFICANCE Appears on the 1893 Sanborn occupied as an office.		28. OTHER SURVEY IN WHICH INCLUDED	40. VISIBLE FROM PUBLIC ROAD YES() NO()
19. DESCRIPTION OF ENVIRONMENT AND OUTBUILDINGS		29. OTHER SURVEY IN WHICH INCLUDED	41. DISTANCE FORM AND FRONTAGE ON ROAD Adjacent to sidewalk
20. SOURCES OF INFORMATION		30. OTHER SURVEY IN WHICH INCLUDED	42. PHOTO MUST BE PROVIDED
21. RETURN THIS FORM WHEN COMPLETED TO: IF ADDITIONAL SPACE IS NEEDED, ATTACH SEPARATE SHEET(S) TO THIS FORM		31. OFFICE OF HISTORIC PRESERVATION P.O. BOX 176 JEFFERSON CITY, MISSOURI 65102	43. PREPARED BY M. Stiritz
22. 48. DATE 11/87		44. 49. REVISION DATE(S)	45. ORGANIZATION



MISSOURI OFFICE OF HISTORIC PRESERVATION

ARCHITECTURAL/HISTORIC INVENTORY SURVEY FORM

John F. Mense Addn.

FR-AS-002-274

10-05-22-01-057-000

1. NO.		4. PRESENT LOCAL NAME(S) OR DESIGNATION(S) Western Auto Store	
2. COUNTY Franklin		5. OTHER NAME(S)	
3. LOCATION OF NEGATIVES			
6. SPECIFIC LEGAL LOCATION TOWNSHIP 44 RANGE 1W SECTION 22 IF CITY OR TOWN, STREET ADDRESS 108 W. Main Street		16. THEMATIC CATEGORY	28. NO. OF STORIES 2 1/2
7. CITY OR TOWN IF RURAL, VICINITY		17. DATE(S) OR PERIOD	29. BASEMENT YES(<input checked="" type="checkbox"/>) NO(<input type="checkbox"/>)
8. DESCRIPTION OF LOCATION Part Lots 1 and 2 Block 34 Mense Addition		18. STYLE OR DESIGN	30. FOUNDATION MATERIAL Stone
		19. ARCHITECT OR ENGINEER	31. WALL CONSTRUCTION Brick
		20. CONTRACTOR OR BUILDER	32. ROOF TYPE & MATERIAL Gable
		21. ORIGINAL USE, IF APPARENT Commercial/residential	33. NO. OF BAYS FRONT 3 SIDE
		22. PRESENT USE Commercial	34. WALL TREATMENT
		23. OWNERSHIP PUBLIC (<input type="checkbox"/>) PRIVATE (<input checked="" type="checkbox"/>)	35. PLAN SHAPE Rectangle
		24. OWNER'S NAME AND ADDRESS IF KNOWN	36. CHANGES ADDITION(<input type="checkbox"/>) (EXPLAIN IN ALTERED NO.42) MOVED (<input type="checkbox"/>)
		25. OPEN TO PUBLIC YES(<input checked="" type="checkbox"/>) NO (<input type="checkbox"/>)	37. CONDITION INTERIOR EXTERIOR
9. COORDINATES UTM LAT LONG		26. LOCAL CONTACT PERSON OR ORGANIZATION	38. PRESERVATION UNDERWAY YES(<input type="checkbox"/>) NO(<input checked="" type="checkbox"/>)
10. SITE(<input type="checkbox"/>) BUILDING(<input type="checkbox"/>)	STRUCTURE(<input type="checkbox"/>) OBJECT(<input type="checkbox"/>)	27. OTHER SURVEY IN WHICH INCLUDED	39. ENDANGERED BY WHAT YES(<input type="checkbox"/>) NO(<input checked="" type="checkbox"/>)
11. ON NATIONAL REGISTER YES(<input type="checkbox"/>) NO(<input type="checkbox"/>)	12. IS IT ELIGIBLE YES(<input type="checkbox"/>) NO(<input type="checkbox"/>)		40. VISIBLE FROM PUBLIC ROAD YES(<input checked="" type="checkbox"/>) NO(<input type="checkbox"/>)
13. PART OF ESTAB. DISTRICT YES(<input type="checkbox"/>) NO(<input type="checkbox"/>)	14. DISTRICT POTENTIAL YES(<input type="checkbox"/>) NO(<input type="checkbox"/>)		41. DISTANCE FORM AND FRONTAGE ON ROAD Adjacent to sidewalk
15. NAME OF ESTABLISHED DISTRICT			
42. FURTHER DESCRIPTION OF IMPORTANT FEATURES First story, storefront has been altered with new sheathine, but doorway and storefront are in original location. Slender cast iron		PHOTO MUST BE PROVIDED	
43. HISTORY AND SIGNIFICANCE Appears on 1869 Bird's Eye view of Washington. The bldg. was probably built 1855-60 and standing when Henry Bertelsmann bought the property in 1865 for \$1,525. A deed of 1875 describes the property as "occupied by Henry Bertelsmann as a dwelling, furniture store and shop". In 1893,			
44. DESCRIPTION OF ENVIRONMENT AND OUTBUILDINGS			
45. SOURCES OF INFORMATION Historic Photo (office) Washington Missourian, 14 Main St. Franklin County Recorder of Deeds, Books K/601;		46. PREPARED BY M. Stiritz	
		47. ORGANIZATION	
RETURN THIS FORM WHEN COMPLETED TO: OFFICE OF HISTORIC PRESERVATION IF ADDITIONAL SPACE IS NEEDED, ATTACH SEPARATE SHEET(S) TO THIS FORM		48. DATE 11/87	49. REVISION DATE(S)

108 W. Main Street
Washington, MO

42. (Continued)

columns exist in first story store space. Second story rooms have simple Greek Revival pedimented windows and doors. Second story open frame porch (now enclosed) is located on east (side) elevation.

43. (Continued)

Frederick Schnier purchased the building. 1893 and 1898 Sanborn maps show a millinery shop in the building, probably that of K.E. Freis, in business 1885-1915. The 1900 Census lists Emma Freis, milliner, at that address. She was 36, born in Txs of German parents, and renting the building. In the same household were an adopted 21 year old daughter (a milliner) and an 18 year old female boarder (a seamstress), both born in Missouri.

45. (Continued)

L/148; X/448; 11/610; 14/555; 39/97 H.G. Kiel, Centennial Biographical Directory
1900 Census



MISSOURI OFFICE OF HISTORIC PRESERVATION

ARCHITECTURAL/HISTORIC INVENTORY SURVEY FORM

FR-AS-002-275

10-5-22-01-018-000

1. NO.		4. PRESENT LOCAL NAME(S) OR DESIGNATION(S) Droege Building	
2. COUNTY Franklin		5. OTHER NAME(S) 89FR0050	
3. LOCATION OF NEGATIVES			
6. SPECIFIC LEGAL LOCATION TOWNSHIP 44 RANGE 1W SECTION 22 IF CITY OR TOWN, STREET ADDRESS 109 West Main Street		16. THEMATIC CATEGORY	28. NO. OF STORIES 3
7. CITY OR TOWN IF RURAL, VICINITY Washington, MO		17. DATE(S) OR PERIOD c1895	29. BASEMENT YES() NO()
8. DESCRIPTION OF LOCATION		18. STYLE OR DESIGN Second Empire	30. FOUNDATION MATERIAL limestone
		19. ARCHITECT OR ENGINEER	31. WALL CONSTRUCTION masonry
		20. CONTRACTOR OR BUILDER	32. ROOF TYPE & MATERIAL mansard/slate
		21. ORIGINAL USE, IF APPARENT commercial	33. NO. OF BAYS FRONT 9 SIDE 4
		22. PRESENT USE	34. WALL TREATMENT brick
9. COORDINATES UTM LAT LONG		23. OWNERSHIP PUBLIC () PRIVATE ()	35. PLAN SHAPE rectangle
10. SITE() STRUCTURE() BUILDING(x) OBJECT()		24. OWNER'S NAME AND ADDRESS IF KNOWN	36. CHANGES ADDITION(x) (EXPLAIN IN ALTERED(x) NO.42) MOVED ()
11. ON NATIONAL YES(x) REGISTER NO()	12. IS IT YES() ELIGIBLE NO()	25. OPEN TO PUBLIC YES() NO ()	37. CONDITION INTERIOR EXTERIOR
13. PART OF YES(x) ESTAB. DISTRICT NO()	14. DISTRICT YES() POTENTIAL NO()	26. LOCAL CONTACT PERSON OR ORGANIZATION	38. PRESERVATION YES() UNDERWAY NO(x)
15. NAME OF ESTABLISHED DISTRICT Downtown Washington H.D.		27. OTHER SURVEY IN WHICH INCLUDED	39. ENDANGERED YES() BY WHAT NO(x)
42. FURTHER DESCRIPTION OF IMPORTANT FEATURES See attached		40. VISIBLE FROM YES(x) PUBLIC ROAD NO()	
43. HISTORY AND SIGNIFICANCE See attached		41. DISTANCE FORM AND FRONTAGE ON ROAD adjacent sidewalk	
44. DESCRIPTION OF ENVIRONMENT AND OUTBUILDINGS		PHOTO MUST BE PROVIDED	
45. SOURCES OF INFORMATION Guide to Downtown Washington Tour No. 1 Washington Historical Society written by Ralph Gregory. Conversation with Firmin Droege		46. PREPARED BY Maureen Jones, 11-11-87	
RETURN THIS FORM WHEN COMPLETED TO: IF ADDITIONAL SPACE IS NEEDED, ATTACH SEPARATE SHEET(S) TO THIS FORM		47. ORGANIZATION	
OFFICE OF HISTORIC PRESERVATION P.O. BOX 176 JEFFERSON CITY, MISSOURI 65102		48. DATE	49. REVISION DATE(S)

109 West Main Street
Washington, Missouri

#42. First floor storefront altered in 1961. This included enclosing an 8 ft. alley on the west elevation, paneling over first floor masonry, and new windows. At this time a masonry addition was erected on east and rear elevations. In 1940, a central entry on Main Street was changed to south-east corner of building. Upper story window openings reduced by masonry infill. Brick cornice projecting center bay. Dormer windows. Cast iron cresting over central dormer.

#43. Built Circa 1895 by John G. Droege who came to Washington, Missouri, in 1854 at age seven with his parents from Hanover, Germany. Operated as a general store. Used today as a grocery store operated by Droege family. This is one of the largest brick buildings on Main Street.



MISSOURI OFFICE OF HISTORIC PRESERVATION

ARCHITECTURAL/HISTORIC INVENTORY SURVEY FORM

FR-AS-DD2-276

10-5-22-01-008-056-000

1. NO.		4. PRESENT LOCAL NAME(S) OR DESIGNATION(S) 88FR023	
2. COUNTY Franklin		5. OTHER NAME(S)	
3. LOCATION OF NEGATIVES			
6. SPECIFIC LEGAL LOCATION TOWNSHIP 44 RANGE 18 SECTION 22 IF CITY OR TOWN, STREET ADDRESS 110 W. Main Street		16. THEMATIC CATEGORY	28. NO. OF STORIES
7. CITY OR TOWN IF RURAL, VICINITY		17. DATE(S) OR PERIOD	29. BASEMENT YES() NO()
8. DESCRIPTION OF LOCATION		18. STYLE OR DESIGN	30. FOUNDATION MATERIAL
		19. ARCHITECT OR ENGINEER	31. WALL CONSTRUCTION
		20. CONTRACTOR OR BUILDER	32. ROOF TYPE & MATERIAL
		21. ORIGINAL USE, IF APPARENT	33. NO. OF BAYS FRONT SIDE
		22. PRESENT USE	34. WALL TREATMENT
		23. OWNERSHIP PUBLIC () PRIVATE ()	35. PLAN SHAPE
		24. OWNER'S NAME AND ADDRESS IF KNOWN	36. CHANGES ADDITION() (EXPLAIN IN ALTERED() NO.42) MOVED ()
		25. OPEN TO PUBLIC YES() NO()	37. CONDITION INTERIOR EXTERIOR
		26. LOCAL CONTACT PERSON OR ORGANIZATION	38. PRESERVATION UNDERWAY YES() NO()
		27. OTHER SURVEY IN WHICH INCLUDED	39. ENDANGERED BY WHAT YES() NO()
9. COORDINATES UTM LAT LONG			40. VISIBLE FROM PUBLIC ROAD YES() NO()
10. SITE() BUILDING() STRUCTURE() OBJECT()			41. DISTANCE FORM AND FRONTAGE ON ROAD
11. ON NATIONAL REGISTER YES() NO()	12. IS IT ELIGIBLE YES() NO()		
13. PART OF ESTAB. DISTRICT YES() NO()	14. DISTRICT POTENTIAL YES() NO()		
15. NAME OF ESTABLISHED DISTRICT			
42. FURTHER DESCRIPTION OF IMPORTANT FEATURES		PHOTO MUST BE PROVIDED	

43. HISTORY AND SIGNIFICANCE **1893 Sanborn shows a one-story building here used as a Post Office. It is not known if that structure survives under the new facing.**

44. DESCRIPTION OF ENVIRONMENT AND OUTBUILDINGS

45. SOURCES OF INFORMATION

46. PREPARED BY **M. Stiritz**


47. ORGANIZATION

RETURN THIS FORM WHEN COMPLETED TO: OFFICE OF HISTORIC PRESERVATION
IF ADDITIONAL SPACE IS NEEDED, ATTACH SEPARATE SHEET(S) TO THIS FORM
P.O. BOX 176
JEFFERSON CITY, MISSOURI 65102

48. DATE 11/87 49. REVISION DATE(S)



MISSOURI OFFICE OF HISTORIC PRESERVATION **FR-AS-002-277**
ARCHITECTURAL/HISTORIC INVENTORY SURVEY FORM 10-5-22-01-008-055-000

1. NO.		4. PRESENT LOCAL NAME(S) OR DESIGNATION(S) Kuddes Menswear	
2. COUNTY Frnaklin		5. OTHER NAME(S)	
3. LOCATION OF NEGATIVES			
6. SPECIFIC LEGAL LOCATION TOWNSHIP <u>44</u> RANGE <u>1W</u> SECTION <u>22</u> IF CITY OR TOWN, STREET ADDRESS 112 W. Main Street		16. THEMATIC CATEGORY	
		17. DATE(S) OR PERIOD	
7. CITY OR TOWN IF RURAL, VICINITY		18. STYLE OR DESIGN	
8. DESCRIPTION OF LOCATION		19. ARCHITECT OR ENGINEER	
		20. CONTRACTOR OR BUILDER	
		21. ORIGINAL USE, IF APPARENT	
		22. PRESENT USE Commercial	
		23. OWNERSHIP PUBLIC () PRIVATE ()	
		24. OWNER'S NAME AND ADDRESS IF KNOWN	
9. COORDINATES UTM LAT LONG		25. OPEN TO PUBLIC YES () NO ()	
10. SITE () BUILDING () STRUCTURE () OBJECT ()		26. LOCAL CONTACT PERSON OR ORGANIZATION	
11. ON NATIONAL REGISTER YES () NO ()		27. OTHER SURVEY IN WHICH INCLUDED	
12. IS IT ELIGIBLE YES () NO ()			
13. PART OF ESTAB. DISTRICT YES () NO ()		40. VISIBLE FROM PUBLIC ROAD YES () NO ()	
14. DISTRICT POTENTIAL YES () NO ()		41. DISTANCE FORM AND FRONTAGE ON ROAD	
15. NAME OF ESTABLISHED DISTRICT			
42. FURTHER DESCRIPTION OF IMPORTANT FEATURES			
43. HISTORY AND SIGNIFICANCE After 1926, this building replaced or was constructed around a 19th century brick house.			
44. DESCRIPTION OF ENVIRONMENT AND OUTBUILDINGS			
45. SOURCES OF INFORMATION		46. PREPARED BY M. Stiritz	
		47. ORGANIZATION	
RETURN THIS FORM WHEN COMPLETED TO: OFFICE OF HISTORIC PRESERVATION IF ADDITIONAL SPACE IS NEEDED, ATTACH SEPARATE SHEET(S) TO THIS FORM		48. DATE 11/87	
		49. REVISION DATE(S)	

OFFICE OF HISTORIC PRESERVATION
P.O. BOX 176
JEFFERSON CITY, MISSOURI 65102



MISSOURI OFFICE OF HISTORIC PRESERVATION

ARCHITECTURAL/HISTORIC INVENTORY SURVEY FORM 10-5-22-008-042-000

1. NO.		4. PRESENT LOCAL NAME(S) OR DESIGNATION(S) Hake Building	
2. COUNTY Franklin		5. OTHER NAME(S)	
3. LOCATION OF NEGATIVES		89FR0051	
6. SPECIFIC LEGAL LOCATION TOWNSHIP 44 RANGE 1W SECTION 22 IF CITY OR TOWN, STREET ADDRESS 113 West Main Street		16. THEMATIC CATEGORY	28. NO. OF STORIES 2
7. CITY OR TOWN IF RURAL, VICINITY Washington, Missouri		17. DATE(S) OR PERIOD Circa 1881	29. BASEMENT YES (x) NO ()
8. DESCRIPTION OF LOCATION		18. STYLE OR DESIGN Italianate	30. FOUNDATION MATERIAL limestone
		19. ARCHITECT OR ENGINEER	31. WALL CONSTRUCTION masonry
		20. CONTRACTOR OR BUILDER	32. ROOF TYPE & MATERIAL flat/composition
		21. ORIGINAL USE, IF APPARENT commercial	33. NO. OF BAYS FRONT 4 SIDE 6
		22. PRESENT USE	34. WALL TREATMENT brick
		23. OWNERSHIP PUBLIC () PRIVATE ()	35. PLAN SHAPE rectangle
		24. OWNER'S NAME AND ADDRESS IF KNOWN	36. CHANGES ADDITION (x) (EXPLAIN IN ALTERED (x) NO. 42) MOVED ()
9. COORDINATES UTM LAT LONG		25. OPEN TO PUBLIC YES () NO ()	37. CONDITION INTERIOR EXTERIOR good
10. SITE () STRUCTURE () BUILDING (x) OBJECT ()		26. LOCAL CONTACT PERSON OR ORGANIZATION	38. PRESERVATION YES () UNDERWAY NO ()
11. ON NATIONAL YES (x) REGISTER NO ()	12. IS IT YES () ELIGIBLE NO ()	27. OTHER SURVEY IN WHICH INCLUDED	39. ENDANGERED YES () BY WHAT NO ()
13. PART OF YES (x) ESTAB. DISTRICT NO ()	14. DISTRICT YES () POTENTIAL NO ()		40. VISIBLE FROM YES () PUBLIC ROAD NO ()
15. NAME OF ESTABLISHED DISTRICT Downtown Washington H.D.			41. DISTANCE FORM AND FRONTAGE ON ROAD adjacent sidewalk
42. FURTHER DESCRIPTION OF IMPORTANT FEATURES Fifteen ft. storefront, new windows, brick, awning. Upper store window openings reduced by infill projecting		PHOTO MUST BE PROVIDED	
43. HISTORY AND SIGNIFICANCE Built as an early shoe factory and shoe store for the Hake Shoe Company. Business established 1877.			
44. DESCRIPTION OF ENVIRONMENT AND OUTBUILDINGS Additions at the rear include two story masonry Circa 1885 and first masonry Circa 1890.			
45. SOURCES OF INFORMATION Guide to Downtown Washington Tour No. 1 Washington Historical Society written by Ralph Gregory		46. PREPARED BY Maureen Jones	
		47. ORGANIZATION	
RETURN THIS FORM WHEN COMPLETED TO: OFFICE OF HISTORIC PRESERVATION IF ADDITIONAL SPACE IS NEEDED, ATTACH SEPARATE SHEET(S) TO THIS FORM		48. DATE 11-87	49. REVISION DATE(S)

JEFFERSON CITY, MISSOURI 65102

113 West Main Street
Washington, Missouri
42. (continued)

brick panels above openings. Pressed tin cornice metal acroterion
roofline. A 7 foot central metal acroterion was recently removed from
the facade roofline. Eleven chimneys removed.



MISSOURI OFFICE OF HISTORIC PRESERVATION

ARCHITECTURAL/HISTORIC INVENTORY SURVEY FORM

1. NO.		4. PRESENT LOCAL NAME(S) OR DESIGNATION(S) <u>Bank Bldg.</u>	
2. COUNTY <u>Franklin</u>		5. OTHER NAME(S)	
3. LOCATION OF NEGATIVES			
6. SPECIFIC LEGAL LOCATION TOWNSHIP <u>44</u> RANGE <u>1W</u> SECTION <u>22</u> IF CITY OR TOWN, STREET ADDRESS <u>114-116 W. Main Street</u>		16. THEMATIC CATEGORY	28. NO. OF STORIES <u>4</u>
7. CITY OR TOWN IF RURAL, VICINITY		17. DATE(S) OR PERIOD <u>Built 1880</u>	29. BASEMENT YES(<input checked="" type="checkbox"/>) NO(<input type="checkbox"/>)
8. DESCRIPTION OF LOCATION		18. STYLE OR DESIGN <u>Italianate</u>	30. FOUNDATION MATERIAL <u>Stone</u>
9. COORDINATES UTM LAT LONG		19. ARCHITECT OR ENGINEER	31. WALL CONSTRUCTION <u>Brick</u>
10. SITE() STRUCTURE() BUILDING() OBJECT()		20. CONTRACTOR OR BUILDER	32. ROOF TYPE & MATERIAL
11. ON NATIONAL REGISTER YES(<input checked="" type="checkbox"/>) NO(<input type="checkbox"/>)		21. ORIGINAL USE, IF APPARENT <u>Commercial</u>	33. NO. OF BAYS FRONT <u>4</u> SIDE <u>irregular</u>
12. IS IT ELIGIBLE YES() NO()		22. PRESENT USE <u>Commercial</u>	34. WALL TREATMENT <u>Brick</u>
13. PART OF ESTAB. DISTRICT YES(<input checked="" type="checkbox"/>) NO()		23. OWNERSHIP PUBLIC () PRIVATE (<input checked="" type="checkbox"/>)	35. PLAN SHAPE <u>Rectangle</u>
14. DISTRICT POTENTIAL YES() NO()		24. OWNER'S NAME AND ADDRESS IF KNOWN	36. CHANGES ADDITION() (EXPLAIN IN ALTERED NO.42) MOVED ()
15. NAME OF ESTABLISHED DISTRICT <u>Downtown Washington H.D.</u>		25. OPEN TO PUBLIC YES(<input checked="" type="checkbox"/>) NO ()	37. CONDITION INTERIOR EXTERIOR
16. FURTHER DESCRIPTION OF IMPORTANT FEATURES <u>Storefront has been altered</u>		26. LOCAL CONTACT PERSON OR ORGANIZATION	38. PRESERVATION UNDERWAY YES(<input checked="" type="checkbox"/>) NO()
17. HISTORY AND SIGNIFICANCE <u>Bldg. was constructed for the Bank of Washington, chartered October 22, 1877, original stockholders were F. W. Stumpe, (President 1877-1921). F. H. Hendrich, L. Wattenberg, J.B. Busch, J.D. Hibbler. The bank remained in the bldg. until 1923 when it moved to its present location, southwest corner of Oak and Main Streets</u>		27. OTHER SURVEY IN WHICH INCLUDED	39. ENDANGERED BY WHAT YES() NO(<input checked="" type="checkbox"/>)
18. DESCRIPTION OF ENVIRONMENT AND OUTBUILDINGS		40. VISIBLE FROM PUBLIC ROAD YES() NO(<input checked="" type="checkbox"/>)	
19. SOURCES OF INFORMATION <u>Washington Journal 13 Dec. 1895 (photo)</u> <u>H.G. Kiel, Centennial Biographical Directory</u>		41. DISTANCE FORM AND FRONTAGE ON ROAD	
20. RETURN THIS FORM WHEN COMPLETED TO: OFFICE OF HISTORIC PRESERVATION IF ADDITIONAL SPACE IS NEEDED, ATTACH SEPARATE SHEET(S) TO THIS FORM		42. PHOTO MUST BE PROVIDED	
21. PREPARED BY <u>M. Stifitz</u>		43. ORGANIZATION	
22. DATE <u>11/87</u>		44. REVISION DATE(S)	



MISSOURI OFFICE OF HISTORIC PRESERVATION

ARCHITECTURAL/HISTORIC INVENTORY SURVEY FORM 10-5-22-01-008-043-00

1. NO.		4. PRESENT LOCAL NAME(S) OR DESIGNATION(S) Country Casuals	
2. COUNTY <u>Franklin</u>		5. OTHER NAME(S) <u>89FR0053</u>	
3. LOCATION OF NEGATIVES			
6. SPECIFIC LEGAL LOCATION TOWNSHIP <u>44</u> RANGE <u>1W</u> SECTION <u>22</u> IF CITY OR TOWN, STREET ADDRESS <u>119 Main Street</u>		16. THEMATIC CATEGORY	
7. CITY OR TOWN IF RURAL, VICINITY <u>Washington, Missouri</u>		17. DATE(S) OR PERIOD <u>Circa 1880</u>	
8. DESCRIPTION OF LOCATION		18. STYLE OR DESIGN <u>Italianate</u>	
		19. ARCHITECT OR ENGINEER	
		20. CONTRACTOR OR BUILDER	
		21. ORIGINAL USE, IF APPARENT <u>commercial</u>	
		22. PRESENT USE	
		23. OWNERSHIP PUBLIC <input type="checkbox"/> PRIVATE <input checked="" type="checkbox"/>	
		24. OWNER'S NAME AND ADDRESS IF KNOWN	
		25. OPEN TO PUBLIC YES <input checked="" type="checkbox"/> NO <input type="checkbox"/>	
		26. LOCAL CONTACT PERSON OR ORGANIZATION	
		27. OTHER SURVEY IN WHICH INCLUDED	
9. COORDINATES UTM LAT LONG		28. NO. OF STORIES <u>2</u>	
10. SITE <input type="checkbox"/> BUILDING <input checked="" type="checkbox"/> STRUCTURE <input type="checkbox"/> OBJECT <input type="checkbox"/>		29. BASEMENT YES <input checked="" type="checkbox"/> NO <input type="checkbox"/>	
11. ON NATIONAL REGISTER YES <input type="checkbox"/> NO <input checked="" type="checkbox"/>		30. FOUNDATION MATERIAL <u>limestone</u>	
12. IS IT ELIGIBLE YES <input type="checkbox"/> NO <input type="checkbox"/>		31. WALL CONSTRUCTION <u>masonry</u>	
13. PART OF ESTAB. DISTRICT YES <input type="checkbox"/> NO <input type="checkbox"/>		32. ROOF TYPE & MATERIAL <u>flat/composition</u>	
14. DISTRICT POTENTIAL YES <input type="checkbox"/> NO <input type="checkbox"/>		33. NO. OF BAYS FRONT SIDE	
15. NAME OF ESTABLISHED DISTRICT <u>Downtown Washington H.D.</u>		34. WALL TREATMENT <u>brick</u>	
		35. PLAN SHAPE <u>rectangle</u>	
		36. CHANGES ADDITION <input checked="" type="checkbox"/> (EXPLAIN IN NO. 42) ALTERED <input checked="" type="checkbox"/> MOVED <input type="checkbox"/>	
		37. CONDITION INTERIOR EXTERIOR <u>good</u>	
		38. PRESERVATION UNDERWAY YES <input type="checkbox"/> NO <input checked="" type="checkbox"/>	
		39. ENDANGERED BY WHAT YES <input type="checkbox"/> NO <input checked="" type="checkbox"/>	
		40. VISIBLE FROM PUBLIC ROAD YES <input checked="" type="checkbox"/> NO <input type="checkbox"/>	
		41. DISTANCE FROM AND FRONTAGE ON ROAD <u>adjacent sidewalk</u>	
42. FURTHER DESCRIPTION OF IMPORTANT FEATURES <u>Fifteen ft. storefront altered; new windows and paneling over masonry. Upper story window openings reduced by infill. Pressed tin cornice and bracketing.</u>		PHOTO MUST BE PROVIDED	
43. HISTORY AND SIGNIFICANCE <u>1893 occupied by a barber</u>			
44. DESCRIPTION OF ENVIRONMENT AND OUTBUILDINGS <u>Rear addition; first story concrete block of recent construction</u>			
45. SOURCES OF INFORMATION <u>Sanborn, 1893</u>		46. PREPARED BY <u>Maureen Jones</u>	
		47. ORGANIZATION	
RETURN THIS FORM WHEN COMPLETED TO: OFFICE OF HISTORIC PRESERVATION IF ADDITIONAL SPACE IS NEEDED, ATTACH SEPARATE SHEET(S) TO THIS FORM		48. DATE <u>11-87</u>	
		49. REVISION DATE(S)	

OFFICE OF HISTORIC PRESERVATION
P.O. BOX 176
JEFFERSON CITY, MISSOURI 65102



MISSOURI OFFICE OF HISTORIC PRESERVATION

John F. Mense's Addn.
 FR-AS-002-281
 ARCHITECTURAL/HISTORIC INVENTORY SURVEY FORM 10-05-22-01-008-53-000

1. NO.		4. PRESENT LOCAL NAME(S) OR DESIGNATION(S) 10-05-22-01-008-53-010 Art Center	
2. COUNTY Franklin		5. OTHER NAME(S) Washington Bazaar	
3. LOCATION OF NEGATIVES		9 80FR0054	
6. SPECIFIC LEGAL LOCATION TOWNSHIP 44 RANGE 1W SECTION 22 IF CITY OR TOWN, STREET ADDRESS 120 W. Main Street		16. THEMATIC CATEGORY	28. NO. OF STORIES
7. CITY OR TOWN IF RURAL, VICINITY		17. DATE(S) OR PERIOD Circa 1880	29. BASEMENT YES() NO()
8. DESCRIPTION OF LOCATION		18. STYLE OR DESIGN Second Empire	30. FOUNDATION MATERIAL Stone
		19. ARCHITECT OR ENGINEER	31. WALL CONSTRUCTION Brick
		20. CONTRACTOR OR BUILDER	32. ROOF TYPE & MATERIAL Mansard/slate
		21. ORIGINAL USE, IF APPARENT Commercial/residential	33. NO. OF BAYS FRONT 4 SIDE irregular
		22. PRESENT USE Commercial	34. WALL TREATMENT Brick
		23. OWNERSHIP PUBLIC () PRIVATE (x)	35. PLAN SHAPE Rectangle
		24. OWNER'S NAME AND ADDRESS IF KNOWN	36. CHANGES ADDITION() (EXPLAIN IN ALTERED (x) NO. 42) MOVED ()
		25. OPEN TO PUBLIC YES(x) NO ()	37. CONDITION INTERIOR EXTERIOR
9. COORDINATES UTM LAT LONG		26. LOCAL CONTACT PERSON OR ORGANIZATION	38. PRESERVATION UNDERWAY YES() NO(x)
10. SITE() BUILDING()	STRUCTURE() OBJECT()	27. OTHER SURVEY IN WHICH INCLUDED	39. ENDANGERED BY WHAT YES() NO(x)
11. ON NATIONAL REGISTER YES() NO()	12. IS IT ELIGIBLE YES() NO()		40. VISIBLE FROM PUBLIC ROAD YES(x) NO()
13. PART OF ESTAB. DISTRICT YES() NO()	14. DISTRICT POTENTIAL YES() NO()		41. DISTANCE FORM AND FRONTAGE ON ROAD
15. NAME OF ESTABLISHED DISTRICT Downtown Washington H.D.			
42. FURTHER DESCRIPTION OF IMPORTANT FEATURES Original cast iron storefront has been removed, but the storefront cornice is intact.		PHOTO MUST BE PROVIDED	
43. HISTORY AND SIGNIFICANCE The parcel was owned in 1880 by German-born merchant Robert Voss who probably erected the building about that time. Voss's widow Louise still owned the bldg. in 1900 where she continued a millinery business 1893 Sanborn shows bldg. is occupied as a dry goods and millinery shop.			
44. DESCRIPTION OF ENVIRONMENT AND OUTBUILDINGS			
45. SOURCES OF INFORMATION Tax assessment books 1900 Censes Missouri Historical Society, St. Louis H.G. Kiel, Centennial/Biographical directory photo archives		46. PREPARED BY M. Stiritz	
RETURN THIS FORM WHEN COMPLETED TO: OFFICE OF HISTORIC PRESERVATION IF ADDITIONAL SPACE IS NEEDED, ATTACH SEPARATE SHEET(S) TO THIS FORM		47. ORGANIZATION	
P.O. BOX 176 JEFFERSON CITY, MISSOURI 65102		48. DATE 11/87	49. REVISION DATE(S)



MISSOURI OFFICE OF HISTORIC PRESERVATION

ARCHITECTURAL/HISTORIC INVENTORY SURVEY FORM 10-05-22-01-008-044

1. NO.		4. PRESENT LOCAL NAME(S) OR DESIGNATION(S) <u>Rombach Building</u>	
2. COUNTY <u>Franklin</u>		5. OTHER NAME(S)	
3. LOCATION OF NEGATIVES		89FR0055	
6. SPECIFIC LEGAL LOCATION TOWNSHIP <u>44N</u> RANGE <u>1W</u> SECTION <u>22</u> IF CITY OR TOWN, STREET ADDRESS		16. THEMATIC CATEGORY	28. NO. OF STORIES <u>2</u>
7. CITY OR TOWN IF RURAL, VICINITY <u>123-25 Main Street</u>		17. DATE(S) OR PERIOD <u>Circa 1859</u>	29. BASEMENT YES(<input checked="" type="checkbox"/>) NO(<input type="checkbox"/>)
8. DESCRIPTION OF LOCATION		18. STYLE OR DESIGN	30. FOUNDATION MATERIAL <u>limestone</u>
9. COORDINATES UTM LAT LONG		19. ARCHITECT OR ENGINEER	31. WALL CONSTRUCTION <u>masonry</u>
10. SITE(<input type="checkbox"/>) STRUCTURE(<input type="checkbox"/>) BUILDING(<input checked="" type="checkbox"/>) OBJECT(<input type="checkbox"/>)		20. CONTRACTOR OR BUILDER	32. ROOF TYPE & MATERIAL <u>gable/asphalt</u>
11. ON NATIONAL YES(<input checked="" type="checkbox"/>) REGISTER NO(<input checked="" type="checkbox"/>)	12. IS IT YES(<input type="checkbox"/>) ELIGIBLE NO(<input type="checkbox"/>)	21. ORIGINAL USE, IF APPARENT <u>commercial</u>	33. NO. OF BAYS FRONT <u>4</u> SIDE <u>5</u>
13. PART OF YES(<input checked="" type="checkbox"/>) ESTAB. DISTRICT NO(<input checked="" type="checkbox"/>)	14. DISTRICT YES(<input type="checkbox"/>) POTENTIAL NO(<input type="checkbox"/>)	22. PRESENT USE <u>commercial</u>	34. WALL TREATMENT <u>brick (soft)</u>
15. NAME OF ESTABLISHED DISTRICT <u>Downtown Washington H.D.</u>		23. OWNERSHIP PUBLIC (<input type="checkbox"/>) PRIVATE (<input checked="" type="checkbox"/>)	35. PLAN SHAPE <u>rectangle</u>
42. FURTHER DESCRIPTION OF IMPORTANT FEATURES <u>Fifteen ft. storefront altered; new windows, simple brick dentiled cornice is typical of Washington's earliest brick buildings. First story brick addition on east elevation.</u>		24. OWNER'S NAME AND ADDRESS IF KNOWN	36. CHANGES ADDITION(<input checked="" type="checkbox"/>) (EXPLAIN IN ALTERED (<input checked="" type="checkbox"/>) NO.42) MOVED (<input type="checkbox"/>)
43. HISTORY AND SIGNIFICANCE <u>One of oldest remaining buildings on Main Street. Built by Franz Joerdens as a general store in 1859. Raided during Civil War by confederate soldiers. Operated as a bakery and ice cream parlor by Julius Rombach 1902-1923.</u>		25. OPEN TO PUBLIC YES(<input checked="" type="checkbox"/>) NO (<input type="checkbox"/>)	37. CONDITION INTERIOR EXTERIOR <u>good</u>
44. DESCRIPTION OF ENVIRONMENT AND OUTBUILDINGS <u>Sanborn indicates corn cob pipes were bought here. Addition, east elevation first story masonry Circa 1880. 1893 addition, rear second story masonry Circa 1860 gabled roof, brick corbelled cornice, rear attic window, second story open frame porch attached.</u>		26. LOCAL CONTACT PERSON OR ORGANIZATION	38. PRESERVATION YES(<input type="checkbox"/>) UNDERWAY NO(<input checked="" type="checkbox"/>)
45. SOURCES OF INFORMATION <u>Guide to Downtown Washington Tour No. 1 Washington Historical Society written by Ralph Gregory</u>		27. OTHER SURVEY IN WHICH INCLUDED	39. ENDANGERED YES(<input type="checkbox"/>) BY WHAT NO(<input checked="" type="checkbox"/>)
RETURN THIS FORM WHEN COMPLETED TO: OFFICE OF HISTORIC PRESERVATION IF ADDITIONAL SPACE IS NEEDED, ATTACH P.O. BOX 176 SEPARATE SHEET(S) TO THIS FORM JEFFERSON CITY, MISSOURI 65102		46. PREPARED BY <u>Maureen Jones</u>	40. VISIBLE FROM YES(<input checked="" type="checkbox"/>) PUBLIC ROAD NO(<input type="checkbox"/>)
		47. ORGANIZATION	41. DISTANCE FORM AND FRONTAGE ON ROAD <u>adjacent sidewalk</u>
		48. DATE <u>11-87</u>	49. REVISION DATE(S)



Kingscourt
CLOTHING - ENTIRE FAMILY

423

MISSOURI OFFICE OF HISTORIC PRESERVATION

ARCHITECTURAL/HISTORIC INVENTORY SURVEY FORM

John F. Mese Addn.

10-05-22-01-008-052-000

1. NO.		4. PRESENT LOCAL NAME(S) OR DESIGNATION(S) Champion Sports Center	
2. COUNTY Franklin		5. OTHER NAME(S) 88FR0125	
3. LOCATION OF NEGATIVES			
6. SPECIFIC LEGAL LOCATION TOWNSHIP 44 RANGE 1W SECTION 22 IF CITY OR TOWN, STREET ADDRESS 124 W. Main Street		16. THEMATIC CATEGORY	28. NO. OF STORIES
7. CITY OR TOWN IF RURAL, VICINITY		17. DATE(S) OR PERIOD after 1926	29. BASEMENT YES() NO()
8. DESCRIPTION OF LOCATION		18. STYLE OR DESIGN	30. FOUNDATION MATERIAL
		19. ARCHITECT OR ENGINEER	31. WALL CONSTRUCTION Brick
		20. CONTRACTOR OR BUILDER	32. ROOF TYPE & MATERIAL Flat
		21. ORIGINAL USE, IF APPARENT	33. NO. OF BAYS FRONT SIDE
		22. PRESENT USE	34. WALL TREATMENT
		23. OWNERSHIP PUBLIC () PRIVATE ()	35. PLAN SHAPE
		24. OWNER'S NAME AND ADDRESS IF KNOWN	36. CHANGES ADDITION() (EXPLAIN IN ALTERED () NO. 42) MOVED ()
9. COORDINATES UTM LAT LONG		25. OPEN TO PUBLIC YES() NO ()	37. CONDITION INTERIOR EXTERIOR
10. SITE() STRUCTURE() BUILDING() OBJECT()		26. LOCAL CONTACT PERSON OR ORGANIZATION	38. PRESERVATION UNDERWAY YES() NO()
11. ON NATIONAL YES() REGISTER NO()	12. IS IT YES() ELIGIBLE NO()	27. OTHER SURVEY IN WHICH INCLUDED	39. ENDANGERED YES() BY WHAT NO()
13. PART OF YES() ESTAB. DISTRICT NO()	14. DISTRICT YES() POTENTIAL NO()		40. VISIBLE FROM YES() PUBLIC ROAD NO()
15. NAME OF ESTABLISHED DISTRICT			41. DISTANCE FORM AND FRONTAGE ON ROAD
42. FURTHER DESCRIPTION OF IMPORTANT FEATURES			PHOTO MUST BE PROVIDED
43. HISTORY AND SIGNIFICANCE			
44. DESCRIPTION OF ENVIRONMENT AND OUTBUILDINGS			
45. SOURCES OF INFORMATION			46. PREPARED BY M. Stiritz
			47. ORGANIZATION
RETURN THIS FORM WHEN COMPLETED TO: OFFICE OF HISTORIC PRESERVATION IF ADDITIONAL SPACE IS NEEDED, ATTACH SEPARATE SHEET(S) TO THIS FORM			48. DATE 11/87
			49. REVISION DATE(S)

OFFICE OF HISTORIC PRESERVATION
P.O. BOX 176
JEFFERSON CITY, MISSOURI 65102



MISSOURI OFFICE OF HISTORIC PRESERVATION

ARCHITECTURAL/HISTORIC INVENTORY SURVEY FORM 10-05-15-04-003-011-000

1. NO. <u>1</u>	4. PRESENT LOCAL NAME(S) OR DESIGNATION(S) <u>Brown's Family Shoe Store</u>	
2. COUNTY <u>Franklin</u>	5. OTHER NAME(S)	
3. LOCATION OF NEGATIVES	<u>89FR0056</u>	
6. SPECIFIC LEGAL LOCATION TOWNSHIP <u>44</u> RANGE <u>1W</u> SECTION <u>15</u> IF CITY OR TOWN, STREET ADDRESS <u>201-03 Main Street</u>	16. THEMATIC CATEGORY	28. NO. OF STORIES <u>2½</u>
	17. DATE(S) OR PERIOD <u>Circa 1870</u>	29. BASEMENT YES(<input checked="" type="checkbox"/>) NO(<input type="checkbox"/>)
	18. STYLE OR DESIGN	30. FOUNDATION MATERIAL <u>limestone</u>
	19. ARCHITECT OR ENGINEER	31. WALL CONSTRUCTION <u>masonry</u>
	20. CONTRACTOR OR BUILDER	32. ROOF TYPE & MATERIAL <u>peaked</u>
	21. ORIGINAL USE, IF APPARENT <u>Commercial</u>	33. NO. OF BAYS FRONT <u>3</u> SIDE <u>4</u>
	22. PRESENT USE <u>Commercial</u>	34. WALL TREATMENT <u>brick</u>
	23. OWNERSHIP PUBLIC(<input type="checkbox"/>) PRIVATE(<input type="checkbox"/>)	35. PLAN SHAPE <u>rectangle</u>
24. OWNER'S NAME AND ADDRESS IF KNOWN	36. CHANGES ADDITION(<input checked="" type="checkbox"/>) (EXPLAIN IN ALTERED(<input type="checkbox"/>) NO.42) MOVED(<input type="checkbox"/>)	
9. COORDINATES UTM LAT LONG	25. OPEN TO PUBLIC YES(<input type="checkbox"/>) NO(<input type="checkbox"/>)	37. CONDITION INTERIOR EXTERIOR <u>good</u>
10. SITE(<input type="checkbox"/>) STRUCTURE(<input type="checkbox"/>) BUILDING(<input type="checkbox"/>) OBJECT(<input type="checkbox"/>)	26. LOCAL CONTACT PERSON OR ORGANIZATION	38. PRESERVATION YES(<input type="checkbox"/>) UNDERWAY NO(<input checked="" type="checkbox"/>)
11. ON NATIONAL REGISTER YES(<input checked="" type="checkbox"/>) NO(<input checked="" type="checkbox"/>)	27. OTHER SURVEY IN WHICH INCLUDED	39. ENDANGERED YES(<input type="checkbox"/>) BY WHAT NO(<input checked="" type="checkbox"/>)
12. IS IT ELIGIBLE YES(<input type="checkbox"/>) NO(<input type="checkbox"/>)		40. VISIBLE FROM YES(<input checked="" type="checkbox"/>) PUBLIC ROAD NO(<input type="checkbox"/>)
13. PART OF YES(<input checked="" type="checkbox"/>) ESTAB. DISTRICT NO(<input checked="" type="checkbox"/>)	41. DISTANCE FORM AND FRONTAGE ON ROAD <u>adjacent sidewalk</u>	PHOTO MUST BE PROVIDED
15. NAME OF ESTABLISHED DISTRICT <u>Downtown Washington H.D.</u>		
42. FURTHER DESCRIPTION OF IMPORTANT FEATURES <u>First foot storefront altered, new window openings and shingled awning. Stepped parapet with corbelled brick cornice directly</u>		
43. HISTORY AND SIGNIFICANCE <u>1893 building was occupied by a grocer on the first floor and a tailor on the second floor. Part of a 118' frontage on Main Street purchased by J. D. Grothaus from Droege in 1876.</u>		
44. DESCRIPTION OF ENVIRONMENT AND OUTBUILDINGS <u>1893 Sanborn shows use a warehouse Addition; first story masonry, west elevation (203 Main) Addition; second story masonry, rear elevation open frame porch attached. Addition west elevation has a brick arched doorway and recessed entry on west.</u>		
45. SOURCES OF INFORMATION		46. PREPARED BY <u>M. Jones/Stiritz</u>
RETURN THIS FORM WHEN COMPLETED TO: OFFICE OF HISTORIC PRESERVATION IF ADDITIONAL SPACE IS NEEDED, ATTACH SEPARATE SHEET(S) TO THIS FORM		47. ORGANIZATION
		48. DATE <u>11-87</u>
		49. REVISION DATE(S)

201-03 Main Street
Washington, Missouri
42. (continued)

below caps. A half sphere attic window is in place under center parapet.
The facade of this building is in the same style as that of 300-02 Jefferson.



MISSOURI OFFICE OF HISTORIC PRESERVATION FR-AS-002-280
ARCHITECTURAL/HISTORIC INVENTORY SURVEY FORM 10-05-15-04-003-012-000

1. NO.		4. PRESENT LOCAL NAME(S) OR DESIGNATION(S) Mueller Sports Store	
2. COUNTY Franklin		5. OTHER NAME(S)	
3. LOCATION OF NEGATIVES		9 80FR 0057	
6. SPECIFIC LEGAL LOCATION TOWNSHIP 44 RANGE 1W SECTION 15 IF CITY OR TOWN, STREET ADDRESS 209-11 Main		16. THEMATIC CATEGORY	
		17. DATE(S) OR PERIOD Circa 1950	
		18. STYLE OR DESIGN	
		19. ARCHITECT OR ENGINEER	
		20. CONTRACTOR OR BUILDER	
7. CITY OR TOWN IF RURAL, VICINITY		21. ORIGINAL USE, IF APPARENT	
8. DESCRIPTION OF LOCATION		22. PRESENT USE	
		23. OWNERSHIP PUBLIC () PRIVATE ()	
		24. OWNER'S NAME AND ADDRESS IF KNOWN	
		25. OPEN TO PUBLIC YES(x) NO ()	
		26. LOCAL CONTACT PERSON OR ORGANIZATION	
9. COORDINATES UTM LAT LONG		27. OTHER SURVEY IN WHICH INCLUDED	
10. SITE() BUILDING(x) STRUCTURE() OBJECT()		28. NO. OF STORIES 1½	
11. ON NATIONAL REGISTER YES(x) NO		29. BASEMENT YES(x) NO ()	
12. IS IT ELIGIBLE YES() NO()		30. FOUNDATION MATERIAL Concrete	
13. PART OF ESTAB. DISTRICT YES(x) NO()		31. WALL CONSTRUCTION Masonry	
14. DISTRICT POTENTIAL YES() NO()		32. ROOF TYPE & MATERIAL Flat/Composition	
15. NAME OF ESTABLISHED DISTRICT Downtown Washington H.D.		33. NO. OF BAYS FRONT 5 SIDE	
42. FURTHER DESCRIPTION OF IMPORTANT FEATURES This is a concrete building.		34. WALL TREATMENT Concrete Block	
		35. PLAN SHAPE	
		36. CHANGES ADDITION() (EXPLAIN IN ALTERED NO.42) MOVED ()	
		37. CONDITION INTERIOR EXTERIOR Good	
		38. PRESERVATION UNDERWAY YES() NO(x)	
43. HISTORY AND SIGNIFICANCE		39. ENDANGERED BY WHAT YES() NO(x)	
44. DESCRIPTION OF ENVIRONMENT AND OUTBUILDINGS		40. VISIBLE FROM PUBLIC ROAD YES() NO()	
		41. DISTANCE FORM AND FRONTAGE ON ROAD	
45. SOURCES OF INFORMATION		46. PREPARED BY Maureen Jones	
RETURN THIS FORM WHEN COMPLETED TO: OFFICE OF HISTORIC PRESERVATION IF ADDITIONAL SPACE IS NEEDED, ATTACH SEPARATE SHEET(S) TO THIS FORM P.O. BOX 176 JEFFERSON CITY, MISSOURI 65102		47. ORGANIZATION	
		48. DATE 11/87	49. REVISION DATE(S)

PHOTO MUST
BE PROVIDED



MISSOURI OFFICE OF HISTORIC PRESERVATION

ARCHITECTURAL/HISTORIC INVENTORY SURVEY FORM

10-5-15-04-003-013-000

1. NO.		4. PRESENT LOCAL NAME(S) OR DESIGNATION(S) Town and Country Interiors	
2. COUNTY Franklin		5. OTHER NAME(S)	
3. LOCATION OF NEGATIVES		89FR 0058	
6. SPECIFIC LEGAL LOCATION TOWNSHIP 44 RANGE 1W SECTION 15 IF CITY OR TOWN, STREET ADDRESS 215 West Main Street		16. THEMATIC CATEGORY	
		17. DATE(S) OR PERIOD Circa 1885	
		18. STYLE OR DESIGN Italianate	
		19. ARCHITECT OR ENGINEER	
		20. CONTRACTOR OR BUILDER	
		21. ORIGINAL USE, IF APPARENT Commercial	
		22. PRESENT USE Commercial	
		23. OWNERSHIP PUBLIC () PRIVATE ()	
		24. OWNER'S NAME AND ADDRESS IF KNOWN	
		25. OPEN TO PUBLIC YES(x) NO ()	
7. CITY OR TOWN IF RURAL, VICINITY Washington, Missouri		29. BASEMENT YES(x) NO ()	
		30. FOUNDATION MATERIAL limestone	
8. DESCRIPTION OF LOCATION		31. WALL CONSTRUCTION masonry	
		32. ROOF TYPE & MATERIAL Flat/composition	
		33. NO. OF BAYS FRONT 4 SIDE	
		34. WALL TREATMENT Brick	
		35. PLAN SHAPE	
		36. CHANGES ADDITION() (EXPLAIN IN ALTERED () NO.42) MOVED ()	
		37. CONDITION INTERIOR EXTERIOR good	
		38. PRESERVATION YES() UNDERWAY NO(x)	
		39. ENDANGERED YES() BY WHAT NO(x)	
		40. VISIBLE FROM YES(x) PUBLIC ROAD NO()	
9. COORDINATES UTM LAT LONG		<div style="border: 1px solid black; width: 100px; height: 100px; margin: 0 auto; position: relative;"> PHOTO MUST BE PROVIDED </div>	
10. SITE() STRUCTURE() BUILDING(x) OBJECT()			
11. ON NATIONAL YES(x) REGISTER NO(x)			
12. IS IT YES() ELIGIBLE NO()			
13. PART OF YES(x) ESTAB. DISTRICT NO(x)		14. DISTRICT YES() POTENTIAL NO()	
15. NAME OF ESTABLISHED DISTRICT Downtown Washington H.D.		27. OTHER SURVEY IN WHICH INCLUDED	
42. FURTHER DESCRIPTION OF IMPORTANT FEATURES Storefront has new windows. Recessed entry on right of facade is stairway.			
43. HISTORY AND SIGNIFICANCE The parcel was part of a 118 feet frontage on Main Street purchased by J. D. Grothaus on April 4, 1876 from Droege. 1893 and 1898 Sanborn maps show a saloon on the first story; in 1908, a jewelry store; and in 1916, a millinery store.			
44. DESCRIPTION OF ENVIRONMENT AND OUTBUILDINGS Four concrete silos at rear by 1916 used as wheat bins for Washington Flour Mill.			
45. SOURCES OF INFORMATION Recorder of Deeds, Franklin County Tax Assessement Books		46. PREPARED BY Stiritz/Jones	
RETURN THIS FORM WHEN COMPLETED TO: OFFICE OF HISTORIC PRESERVATION IF ADDITIONAL SPACE IS NEEDED, ATTACH SEPARATE SHEET(S) TO THIS FORM		47. ORGANIZATION	
		48. DATE	49. REVISION DATE(S)



MISSOURI OFFICE OF HISTORIC PRESERVATION

ARCHITECTURAL/HISTORIC INVENTORY SURVEY FORM

FR-AS-002-287
10-5-22-01-008-049-000

1. NO.		4. PRESENT LOCAL NAME(S) OR DESIGNATION(S) Schmidt Building	
2. COUNTY Franklin		5. OTHER NAME(S)	
3. LOCATION OF NEGATIVES		89FR0059	
6. SPECIFIC LEGAL LOCATION TOWNSHIP 44 RANGE 12W SECTION 15 22 IF CITY OR TOWN, STREET ADDRESS 216 West Main Street		16. THEMATIC CATEGORY	
7. CITY OR TOWN IF RURAL, VICINITY Washington, Missouri		17. DATE(S) OR PERIOD	
8. DESCRIPTION OF LOCATION		18. STYLE OR DESIGN Second Empire	
		19. ARCHITECT OR ENGINEER	
		20. CONTRACTOR OR BUILDER	
		21. ORIGINAL USE, IF APPARENT Commercial/Residential	
		22. PRESENT USE Vacant	
		23. OWNERSHIP PUBLIC () PRIVATE ()	
		24. OWNER'S NAME AND ADDRESS IF KNOWN	
9. COORDINATES UTM LAT LONG		25. OPEN TO PUBLIC YES () NO (x)	
10. SITE () STRUCTURE () BUILDING () OBJECT ()		26. LOCAL CONTACT PERSON OR ORGANIZATION	
11. ON NATIONAL REGISTER YES (x) NO ()		27. OTHER SURVEY IN WHICH INCLUDED	
12. IS IT ELIGIBLE YES () NO ()			
13. PART OF ESTAB. DISTRICT YES (x) NO ()			
14. DISTRICT POTENTIAL YES () NO ()			
15. NAME OF ESTABLISHED DISTRICT Downtown Washington H.D.		30. FOUNDATION MATERIAL Stone	
		31. WALL CONSTRUCTION Brick	
		32. ROOF TYPE & MATERIAL Mansard/slate	
		33. NO. OF BAYS FRONT 4 SIDE irregular	
		34. WALL TREATMENT Brick	
		35. PLAN SHAPE	
		36. CHANGES ADDITION () (EXPLAIN IN ALTERED (x) NO. 42) MOVED ()	
		37. CONDITION INTERIOR EXTERIOR	
		38. PRESERVATION UNDERWAY YES () NO (x)	
		39. ENDANGERED BY WHAT YES (x) NO ()	
		40. VISIBLE FROM PUBLIC ROAD YES () NO ()	
		41. DISTANCE FORM AND FRONTAGE ON ROAD adjacent sidewalk	
42. FURTHER DESCRIPTION OF IMPORTANT FEATURES		PHOTO MUST BE PROVIDED	
43. HISTORY AND SIGNIFICANCE This building quite possibly is a "modernized" version of the side gabled building that appears in the 1869 Bird's Eye View on this site. The rear roof slope suggests the mansard was a later addition. In 1880, the parcel was owned by the H. M. Mense Est., and in the late 1880's			
44. DESCRIPTION OF ENVIRONMENT AND OUTBUILDINGS			
45. SOURCES OF INFORMATION Tax assestment books, 1900 cnesus, Ralph Gregory, Guide Tour #1, Downtown Washington, H. G. Kiel, Gentennial Biographical Dictionary		46. PREPARED BY Mime Stiritz	
		47. ORGANIZATION	
RETURN THIS FORM WHEN COMPLETED TO: OFFICE OF HISTORIC PRESERVATION IF ADDITIONAL SPACE IS NEEDED, ATTACH SEPARATE SHEET(S) TO THIS FORM		48. DATE	
		49. REVISION DATE(S)	
		P.O. BOX 176 JEFFERSON CITY, MISSOURI 65102	

216 West Main Street
Washington, Missouri
43. (continued)

by German born jeweler/watchmaker, Joseph Schmidt who conducted his
business here into the 1920's. (Born in 1852, Schmidt emigrated in 1870.)



MISSOURI OFFICE OF HISTORIC PRESERVATION

ARCHITECTURAL/HISTORIC INVENTORY SURVEY FORM

FR-AS-002-288

10-5-15-04-003-016-000

1. NO.		4. PRESENT LOCAL NAME(S) OR DESIGNATION(S) <u>Bocklage Mens Wear</u>	
2. COUNTY <u>Franklin</u>		5. OTHER NAME(S)	
3. LOCATION OF NEGATIVES		<u>89FR0060</u>	
6. SPECIFIC LEGAL LOCATION TOWNSHIP <u>44</u> RANGE <u>1W</u> SECTION <u>15</u> IF CITY OR TOWN, STREET ADDRESS <u>221 Main Street</u>		16. THEMATIC CATEGORY	28. NO. OF STORIES <u>2</u>
7. CITY OR TOWN IF RURAL, VICINITY <u>Washington, Missouri</u>		17. DATE(S) OR PERIOD <u>Circa 1885</u>	29. BASEMENT YES(<input checked="" type="checkbox"/>) NO(<input type="checkbox"/>)
8. DESCRIPTION OF LOCATION		18. STYLE OR DESIGN	30. FOUNDATION MATERIAL <u>limestone</u>
		19. ARCHITECT OR ENGINEER	31. WALL CONSTRUCTION <u>masonry</u>
		20. CONTRACTOR OR BUILDER	32. ROOF TYPE & MATERIAL <u>flat/composition</u>
		21. ORIGINAL USE, IF APPARENT	33. NO. OF BAYS FRONT <u>3</u> SIDE
		22. PRESENT USE	34. WALL TREATMENT <u>brick</u>
		23. OWNERSHIP PUBLIC (<input type="checkbox"/>) PRIVATE (<input type="checkbox"/>)	35. PLAN SHAPE <u>rectangle</u>
		24. OWNER'S NAME AND ADDRESS IF KNOWN	36. CHANGES ADDITION(<input checked="" type="checkbox"/>) (EXPLAIN IN ALTERED <input checked="" type="checkbox"/> NO.42) MOVED (<input type="checkbox"/>)
9. COORDINATES UTM LAT LONG		25. OPEN TO PUBLIC YES(<input type="checkbox"/>) NO(<input type="checkbox"/>)	37. CONDITION INTERIOR EXTERIOR <u>good</u>
10. SITE() STRUCTURE() BUILDING(<input checked="" type="checkbox"/>) OBJECT()		26. LOCAL CONTACT PERSON OR ORGANIZATION	38. PRESERVATION UNDERWAY YES(<input type="checkbox"/>) NO(<input checked="" type="checkbox"/>)
11. ON NATIONAL YES(<input checked="" type="checkbox"/>) REGISTER NO(<input checked="" type="checkbox"/>)	12. IS IT YES(<input type="checkbox"/>) ELIGIBLE NO(<input type="checkbox"/>)	27. OTHER SURVEY IN WHICH INCLUDED	39. ENDANGERED YES(<input type="checkbox"/>) BY WHAT NO(<input checked="" type="checkbox"/>)
13. PART OF YES(<input checked="" type="checkbox"/>) ESTAB. DISTRICT NO(<input checked="" type="checkbox"/>)	14. DISTRICT YES(<input type="checkbox"/>) POTENTIAL NO(<input type="checkbox"/>)		40. VISIBLE FROM YES(<input checked="" type="checkbox"/>) PUBLIC ROAD NO(<input type="checkbox"/>)
15. NAME OF ESTABLISHED DISTRICT <u>Downtown Washington H.D.</u>			41. DISTANCE FORM AND FRONTAGE ON ROAD <u>adjacent sidewalk</u>
42. FURTHER DESCRIPTION OF IMPORTANT FEATURES <u>Overhanging porch appears to be original with new shingled roof. Second floor window openings infilled with wood. Recessed brick</u>		PHOTO MUST BE PROVIDED	
43. HISTORY AND SIGNIFICANCE <u>1893 Sanborn shows building to be occupied by a dry goods and a tailor. 1898, 1908, 1916 maps indicate a clothing store. C. H. Herkstroeter owned the 29' parcel 1882-1895; Kiel lists him as a tailor 1879-1915.</u>			
44. DESCRIPTION OF ENVIRONMENT AND OUTBUILDINGS <u>Second story new brick addition rear Circa 1950 open wooden staircase to rear of lot.</u>			
45. SOURCES OF INFORMATION <u>Tax assessment books</u> <u>H. G. Kiel, Centennial Biographical Director of Franklin County</u>		46. PREPARED BY <u>Jones/ Stiritz</u>	
		47. ORGANIZATION	
RETURN THIS FORM WHEN COMPLETED TO: IF ADDITIONAL SPACE IS NEEDED, ATTACH SEPARATE SHEET(S) TO THIS FORM		OFFICE OF HISTORIC PRESERVATION P.O. BOX 176 JEFFERSON CITY, MISSOURI 65102	
		48. DATE	49. REVISION DATE(S)

221 Main Street
Washington, Missouri
42. (continued)

panels form a cornice above a brick stringcourse. Brick sills added below second floor windows.



MISSOURI OFFICE OF HISTORIC PRESERVATION

ARCHITECTURAL/HISTORIC INVENTORY SURVEY FORM

FR-AS-002-289

10-5-22-01-008-048-000

1. NO.	4. PRESENT LOCAL NAME(S) OR DESIGNATION(S)
2. COUNTY Franklin	Mid America Travel Service, Inc.
3. LOCATION OF NEGATIVES	5. OTHER NAME(S)

89FR0061

6. SPECIFIC LEGAL LOCATION TOWNSHIP 44 RANGE 1W SECTION 22 IF CITY OR TOWN, STREET ADDRESS 222 West Main Street	16. THEMATIC CATEGORY	28. NO. OF STORIES 2
7. CITY OR TOWN IF RURAL, VICINITY Washington, Missouri	17. DATE(S) OR PERIOD Circa 1880	29. BASEMENT YES (x) NO ()
8. DESCRIPTION OF LOCATION	18. STYLE OR DESIGN Second Empire	30. FOUNDATION MATERIAL Stone
	19. ARCHITECT OR ENGINEER	31. WALL CONSTRUCTION Brick
	20. CONTRACTOR OR BUILDER	32. ROOF TYPE & MATERIAL Mansard
	21. ORIGINAL USE, IF APPARENT commercial/residential	33. NO. OF BAYS FRONT 4 SIDE
	22. PRESENT USE commercial	34. WALL TREATMENT Brick
	23. OWNERSHIP PUBLIC () PRIVATE (x)	35. PLAN SHAPE rectangle
	24. OWNER'S NAME AND ADDRESS IF KNOWN	36. CHANGES ADDITION () (EXPLAIN IN ALTERED (x) NO. 42) MOVED ()
9. COORDINATES UTM LAT LONG	25. OPEN TO PUBLIC YES (x) NO ()	37. CONDITION INTERIOR EXTERIOR
10. SITE () STRUCTURE () BUILDING () OBJECT ()	26. LOCAL CONTACT PERSON OR ORGANIZATION	38. PRESERVATION YES () UNDERWAY NO (x)
11. ON NATIONAL REGISTER YES (x) NO ()	27. OTHER SURVEY IN WHICH INCLUDED	39. ENDANGERED YES () BY WHAT NO ()
12. IS IT YES () ELIGIBLE NO ()		40. VISIBLE FROM YES () PUBLIC ROAD NO ()
13. PART OF YES (x) ESTAB. DISTRICT NO ()		41. DISTANCE FORM AND FRONTAGE ON ROAD
14. DISTRICT YES () POTENTIAL NO ()		
15. NAME OF ESTABLISHED DISTRICT Downtown Washington H.D.		

42. FURTHER DESCRIPTION OF IMPORTANT FEATURES

First story storefront has been altered.

PHOTO MUST

BE PROVIDED

43. HISTORY AND SIGNIFICANCE Parcel was owned in 1880 by Bernard Mense who operated a general store in Washington 1878-79, but it is not known if at this address. Later owners included Charles P. McCune Est. (1895); Mary B. Bishop (1896-1900); Fred H. Stumpe (1909-20) who was in the clothing business 1894-1923. The 1893

44. DESCRIPTION OF ENVIRONMENT AND OUTBUILDINGS

45. SOURCES OF INFORMATION H. G. Kiel, Centennial Biographical Dictionary, Tax assessment books, Washington Journal, December 1895 (photo)	46. PREPARED BY Mimi Stiritz
	47. ORGANIZATION

RETURN THIS FORM WHEN COMPLETED TO: OFFICE OF HISTORIC PRESERVATION
IF ADDITIONAL SPACE IS NEEDED, ATTACH P.O. BOX 176
SEPARATE SHEET(S) TO THIS FORM JEFFERSON CITY, MISSOURI 65102

48. DATE	49. REVISION DATE(S)
----------	-------------------------

222 West Main Street
Washington, Missouri
43. (continued)

Sanborn map shows the front of the building occupied by a dry goods and clothing business and the rear portion by a tailor. 1895 Journal stated J. H. Macke, merchant tailor occupied the building.



Mid America
TRAVEL
Service Inc.

MISSOURI OFFICE OF HISTORIC PRESERVATION

ARCHITECTURAL/HISTORIC INVENTORY SURVEY FORM

 FR AS-002-290
 10-5-22-01-008-048-000

1. NO.		4. PRESENT LOCAL NAME(S) OR DESIGNATION(S) Office Supplies	
2. COUNTY Franklin		5. OTHER NAME(S) Commercial Hotel	
3. LOCATION OF NEGATIVES		89FR0062	
6. SPECIFIC LEGAL LOCATION TOWNSHIP 44 RANGE 1W SECTION 22 IF CITY OR TOWN, STREET ADDRESS 224 Main Street		16. THEMATIC CATEGORY	28. NO. OF STORIES 3
7. CITY OR TOWN IF RURAL, VICINITY Washington, Missouri		17. DATE(S) OR PERIOD Built Circa 1891	29. BASEMENT YES() NO()
8. DESCRIPTION OF LOCATION		18. STYLE OR DESIGN	30. FOUNDATION MATERIAL
9. COORDINATES LAT LONG UTM		19. ARCHITECT OR ENGINEER	31. WALL CONSTRUCTION Brick
10. SITE() BUILDING() STRUCTURE() OBJECT()		20. CONTRACTOR OR BUILDER	32. ROOF TYPE & MATERIAL Flat
11. ON NATIONAL REGISTER YES() NO()		21. ORIGINAL USE, IF APPARENT Commercial	33. NO. OF BAYS FRONT 3 SIDE 10
12. IS IT ELIGIBLE YES() NO()		22. PRESENT USE Commercial	34. WALL TREATMENT Brick
13. PART OF ESTAB. DISTRICT YES() NO()		23. OWNERSHIP PUBLIC () PRIVATE (x)	35. PLAN SHAPE rectangle
14. DISTRICT POTENTIAL YES() NO()		24. OWNER'S NAME AND ADDRESS IF KNOWN	36. CHANGES (EXPLAIN IN NO. 42) ADDITION() ALTERED (x) MOVED ()
15. NAME OF ESTABLISHED DISTRICT Downtown Washington H.D.		25. OPEN TO PUBLIC YES(x) NO ()	37. CONDITION INTERIOR EXTERIOR
42. FURTHER DESCRIPTION OF IMPORTANT FEATURES First story storefront has been altered.		26. LOCAL CONTACT PERSON OR ORGANIZATION	38. PRESERVATION UNDERWAY YES() NO(x)
43. HISTORY AND SIGNIFICANCE In 1891, Die Post reported the Kahmann Pork House was razed for construction of a hotel by Elijah Zumwalt. The lot was still owned by George H. Kahmann in 1900, but by 1900 Zumwalt was paying taxes on it. Zumwalt is listed as operating a hotel in New Haven in 1870 and		27. OTHER SURVEY IN WHICH INCLUDED	39. ENDANGERED BY WHAT YES() NO(x)
44. DESCRIPTION OF ENVIRONMENT AND OUTBUILDINGS		40. VISIBLE FROM PUBLIC ROAD YES(x) NO()	41. DISTANCE FROM AND FRONTAGE ON ROAD adjacent sidewalk
45. SOURCES OF INFORMATION Tax assessment books, 1900 Census Die Washingtoner Post 9-18-1891; 9-25-1891 H. G. Kiel, Centennial Biographical Dictionary		46. PREPARED BY Mimi Stiritz	
RETURN THIS FORM WHEN COMPLETED TO: OFFICE OF HISTORIC PRESERVATION IF ADDITIONAL SPACE IS NEEDED, ATTACH SEPARATE SHEET(S) TO THIS FORM		47. ORGANIZATION	
P.O. BOX 176 JEFFERSON CITY, MISSOURI 65102		48. DATE	49. REVISION DATE(S)

 PHOTO MUST
 BE PROVIDED

224 Main Street
Washington, Missouri
43. (continued)

a hotel and saloon in Washington from 1895-1920. Zumwalt was born in Missouri of native-born parents.



MISSOURI OFFICE OF HISTORIC PRESERVATION **FR-AS-002-291**
ARCHITECTURAL/HISTORIC INVENTORY SURVEY FORM 10-5-15-04-003-017-000

1. NO.		4. PRESENT LOCAL NAME(S) OR DESIGNATION(S) Fricke Studio	
2. COUNTY <u>Franklin</u>		5. OTHER NAME(S)	
3. LOCATION OF NEGATIVES		89FR0043	
6. SPECIFIC LEGAL LOCATION TOWNSHIP <u>44</u> RANGE <u>1W</u> SECTION <u>15</u> IF CITY OR TOWN, STREET ADDRESS <u>225 Main Street</u>		16. THEMATIC CATEGORY	28. NO. OF STORIES <u>2</u>
7. CITY OR TOWN IF RURAL, VICINITY		17. DATE(S) OR PERIOD <u>Circa 1885</u>	29. BASEMENT YES (x) NO ()
8. DESCRIPTION OF LOCATION		18. STYLE OR DESIGN	30. FOUNDATION MATERIAL <u>limestone</u>
		19. ARCHITECT OR ENGINEER	31. WALL CONSTRUCTION <u>masonry</u>
		20. CONTRACTOR OR BUILDER	32. ROOF TYPE & MATERIAL <u>flat/composition</u>
		21. ORIGINAL USE, IF APPARENT <u>commercial</u>	33. NO. OF BAYS FRONT <u>5</u> SIDE
		22. PRESENT USE <u>commercial</u>	34. WALL TREATMENT <u>brick</u>
		23. OWNERSHIP PUBLIC () PRIVATE ()	35. PLAN SHAPE <u>rectangle</u>
		24. OWNER'S NAME AND ADDRESS IF KNOWN	36. CHANGES ADDITION () (EXPLAIN IN ALTERED (x) NO. 42) MOVED ()
9. COORDINATES LAT LONG UTM		25. OPEN TO PUBLIC YES () NO ()	37. CONDITION INTERIOR EXTERIOR <u>good</u>
10. SITE () BUILDING (x) STRUCTURE () OBJECT ()		26. LOCAL CONTACT PERSON OR ORGANIZATION	38. PRESERVATION UNDERWAY YES () NO (x)
11. ON NATIONAL REGISTER YES (x) NO ()	12. IS IT ELIGIBLE YES () NO ()	27. OTHER SURVEY IN WHICH INCLUDED	39. ENDANGERED BY WHAT YES () NO (x)
13. PART OF ESTAB. DISTRICT YES (x) NO ()	14. DISTRICT POTENTIAL YES () NO ()		40. VISIBLE FROM PUBLIC ROAD YES (x) NO ()
15. NAME OF ESTABLISHED DISTRICT <u>Downtown Washington H.D.</u>			41. DISTANCE FROM AND FRONTAGE ON ROAD <u>adjacent/sidewalk</u>
42. FURTHER DESCRIPTION OF IMPORTANT FEATURES <u>Overhanging porch appears to be original with new shingled roofing. Second floor window openings reduced by wood infill.</u>		PHOTO MUST BE PROVIDED	
43. HISTORY AND SIGNIFICANCE <u>1893 Sanborn map shows a pool room; 1898, a clothing store; 1908 and 1916, a hardware store.</u>			
44. DESCRIPTION OF ENVIRONMENT AND OUTBUILDINGS <u>Rear contains an open frame porch, second story</u>			
45. SOURCES OF INFORMATION <u>1893 Sanborn map</u>		46. PREPARED BY <u>Maureen Jones</u>	
		47. ORGANIZATION	
RETURN THIS FORM WHEN COMPLETED TO: OFFICE OF HISTORIC PRESERVATION IF ADDITIONAL SPACE IS NEEDED, ATTACH SEPARATE SHEET(S) TO THIS FORM		48. DATE 49. REVISION DATE(S)	
		<u>P.O. BOX 176 JEFFERSON CITY, MISSOURI 65102</u>	

Lacy
GALLERY

FRICKE ONE HR
PHOTO

FRICKE STUDIO



MISSOURI OFFICE OF HISTORIC PRESERVATION

ARCHITECTURAL/HISTORIC INVENTORY SURVEY FORM

FR-AS-002-292
10-5-15-04-003-018-000

1. NO.		4. PRESENT LOCAL NAME(S) OR DESIGNATION(S) Gary R. Lucy Gallery	
2. COUNTY Franklin		5. OTHER NAME(S)	
3. LOCATION OF NEGATIVES		89FR0064	
6. SPECIFIC LEGAL LOCATION TOWNSHIP 44 RANGE 1W SECTION 15 IF CITY OR TOWN, STREET ADDRESS 229 Main Street		16. THEMATIC CATEGORY	28. NO. OF STORIES 2
7. CITY OR TOWN IF RURAL, VICINITY Washington, Missouri		17. DATE(S) OR PERIOD Circa 1885	29. BASEMENT YES(x) NO ()
8. DESCRIPTION OF LOCATION		18. STYLE OR DESIGN Italianate	30. FOUNDATION MATERIAL limestone
		19. ARCHITECT OR ENGINEER	31. WALL CONSTRUCTION masonry
		20. CONTRACTOR OR BUILDER	32. ROOF TYPE & MATERIAL flat/composition
		21. ORIGINAL USE, IF APPARENT commercial	33. NO. OF BAYS FRONT 3 SIDE 5
		22. PRESENT USE commercial	34. WALL TREATMENT brick
		23. OWNERSHIP PUBLIC () PRIVATE (x)	35. PLAN SHAPE rectangle
		24. OWNER'S NAME AND ADDRESS IF KNOWN	36. CHANGES ADDITION() (EXPLAIN IN ALTERED () NO.42) MOVED ()
9. COORDINATES UTM LAT LONG		25. OPEN TO PUBLIC YES(x) NO ()	37. CONDITION INTERIOR EXTERIOR good
10. SITE() BUILDING()	STRUCTURE() OBJECT()	26. LOCAL CONTACT PERSON OR ORGANIZATION	38. PRESERVATION UNDERWAY YES() NO(x)
11. ON NATIONAL REGISTER YES(x) NO()	12. IS IT ELIGIBLE YES() NO()	27. OTHER SURVEY IN WHICH INCLUDED	39. ENDANGERED BY WHAT YES() NO(x)
13. PART OF ESTAB. DISTRICT YES(x) NO()	14. DISTRICT POTENTIAL YES() NO()		40. VISIBLE FROM PUBLIC ROAD YES(x) NO()
15. NAME OF ESTABLISHED DISTRICT Downtown Washington H.D.			41. DISTANCE FROM AND FRONTAGE ON ROAD adjacent sidewalk
42. FURTHER DESCRIPTION OF IMPORTANT FEATURES Brick sills added to window openings. Recessed brick panels form a frieze above brick stringcourse		PHOTO MUST BE PROVIDED	
43. HISTORY AND SIGNIFICANCE 1893 and 1898 Sanborn maps indicate printing shop. Historic photo (1894) shows building as office of Franklin County Observer. 1908 and 1916 Sanborn maps show a bank in the building.			
44. DESCRIPTION OF ENVIRONMENT AND OUTBUILDINGS Open frame porch, third story at rear			
45. SOURCES OF INFORMATION Bank of Washington (historic photo)		46. PREPARED BY Stiritz/Jones	
		47. ORGANIZATION	
RETURN THIS FORM WHEN COMPLETED TO: OFFICE OF HISTORIC PRESERVATION IF ADDITIONAL SPACE IS NEEDED, ATTACH SEPARATE SHEET(S) TO THIS FORM		48. DATE	
		49. REVISION DATE(S)	

P.O. BOX 176
JEFFERSON CITY, MISSOURI 65102



MISSOURI OFFICE OF HISTORIC PRESERVATION

ARCHITECTURAL/HISTORIC INVENTORY SURVEY FORM

10-5-22-01-008-045-000

1. NO.		4. PRESENT LOCAL NAME(S) OR DESIGNATION(S) Washington Historical Society Museum	
2. COUNTY Franklin		5. OTHER NAME(S) St. Francis Borgia School	
3. LOCATION OF NEGATIVES		89FR0068	
6. SPECIFIC LEGAL LOCATION TOWNSHIP 44 RANGE 1W SECTION 22 IF CITY OR TOWN, STREET ADDRESS 314 320 West Main Street		16. THEMATIC CATEGORY	
7. CITY OR TOWN IF RURAL, VICINITY Washington, Missouri		17. DATE(S) OR PERIOD 1884	
8. DESCRIPTION OF LOCATION		18. STYLE OR DESIGN Georgian Revival	
		19. ARCHITECT OR ENGINEER August Beinke-St. Louis	
		20. CONTRACTOR OR BUILDER Degen & Breckenkamp	
		21. ORIGINAL USE, IF APPARENT	
		22. PRESENT USE	
		23. OWNERSHIP PUBLIC () PRIVATE (x)	
		24. OWNER'S NAME AND ADDRESS IF KNOWN	
9. COORDINATES UTM LAT LONG		25. OPEN TO PUBLIC YES(x) NO ()	
10. SITE () BUILDING ()		26. LOCAL CONTACT PERSON OR ORGANIZATION	
11. ON NATIONAL REGISTER YES(x) NO ()		27. OTHER SURVEY IN WHICH INCLUDED	
12. IS IT ELIGIBLE YES () NO ()			
13. PART OF ESTAB. DISTRICT YES(x) NO ()		40. VISIBLE FROM PUBLIC ROAD YES () NO ()	
14. DISTRICT POTENTIAL YES () NO ()		41. DISTANCE FROM AND FRONTAGE ON ROAD	
15. NAME OF ESTABLISHED DISTRICT Downtown Washington H.D.			
42. FURTHER DESCRIPTION OF IMPORTANT FEATURES On rear south elevation, cast iron columns support third story frame porch (original open).		PHOTO MUST BE PROVIDED	
43. HISTORY AND SIGNIFICANCE According to Rothensteiner, materials from the old (1848) church were used in construction of the school.			
44. DESCRIPTION OF ENVIRONMENT AND OUTBUILDINGS			
45. SOURCES OF INFORMATION St. Francis Borgia Centenary Jubilee Souvenir 1834-1934 - John Rothensteiner, History of the Archdiocese of St. Louis (St. Louis, 1928)		46. PREPARED BY Mimi Stiritz	
		47. ORGANIZATION	
RETURN THIS FORM WHEN COMPLETED TO: OFFICE OF HISTORIC PRESERVATION IF ADDITIONAL SPACE IS NEEDED, ATTACH SEPARATE SHEET(S) TO THIS FORM		48. DATE	
		49. REVISION DATE(S)	

P.O. BOX 176
JEFFERSON CITY, MISSOURI 65102





MISSOURI OFFICE OF HISTORIC PRESERVATION

ARCHITECTURAL/HISTORIC INVENTORY SURVEY FORM

10-5-15-04-002-020-000

1. NO.		4. PRESENT LOCAL NAME(S) OR DESIGNATION(S)	
2. COUNTY <u>Franklin</u>		5. OTHER NAME(S)	
3. LOCATION OF NEGATIVES		<u>89FR0065</u>	
6. SPECIFIC LEGAL LOCATION TOWNSHIP _____ RANGE _____ SECTION _____ IF CITY OR TOWN, STREET ADDRESS <u>315 315 Main</u>		16. THEMATIC CATEGORY	28. NO. OF STORIES <u>1</u>
7. CITY OR TOWN IF RURAL, VICINITY		17. DATE(S) OR PERIOD <u>Circa 1870</u>	29. BASEMENT YES() NO()
8. DESCRIPTION OF LOCATION		18. STYLE OR DESIGN	30. FOUNDATION MATERIAL <u>limestone</u>
9. COORDINATES UTM LAT _____ LONG _____		19. ARCHITECT OR ENGINEER	31. WALL CONSTRUCTION <u>masonry</u>
10. SITE() BUILDING() STRUCTURE() OBJECT()		20. CONTRACTOR OR BUILDER	32. ROOF TYPE & MATERIAL <u>flat/composition</u>
11. ON NATIONAL REGISTER YES() NO()		21. ORIGINAL USE, IF APPARENT <u>commercial</u>	33. NO. OF BAYS FRONT <u>2</u> SIDE <u>5</u>
12. IS IT ELIGIBLE YES() NO()		22. PRESENT USE <u>commercial</u>	34. WALL TREATMENT <u>brick</u>
13. PART OF ESTAB. DISTRICT YES() NO()		23. OWNERSHIP PUBLIC () PRIVATE ()	35. PLAN SHAPE <u>rectangle</u>
14. DISTRICT POTENTIAL YES() NO()		24. OWNER'S NAME AND ADDRESS IF KNOWN	36. CHANGES ADDITION() ALTERED() NO.42 MOVED ()
15. NAME OF ESTABLISHED DISTRICT <u>Downtown Washington H.D.</u>		25. OPEN TO PUBLIC YES() NO()	37. CONDITION INTERIOR EXTERIOR <u>good</u>
16. FURTHER DESCRIPTION OF IMPORTANT FEATURES Storefront has vitrious tile added. Corbelled brick cornice. Stepped parapet on the east elevation.		26. LOCAL CONTACT PERSON OR ORGANIZATION	38. PRESERVATION UNDERWAY YES() NO()
17. HISTORY AND SIGNIFICANCE 1893 Sanborn shows this building to be a warehouse for adjoining building at 315 Main Street.		27. OTHER SURVEY IN WHICH INCLUDED	39. ENDANGERED BY WHAT YES() NO()
18. DESCRIPTION OF ENVIRONMENT AND OUTBUILDINGS		40. VISIBLE FROM PUBLIC ROAD YES() NO()	
19. SOURCES OF INFORMATION Sanborn Map, 1893		41. DISTANCE FORM AND FRONTAGE ON ROAD <u>adjacent sidewalk</u>	
20. RETURN THIS FORM WHEN COMPLETED TO: OFFICE OF HISTORIC PRESERVATION IF ADDITIONAL SPACE IS NEEDED, ATTACH SEPARATE SHEET(S) TO THIS FORM		42. PHOTO MUST BE PROVIDED	
21. PREPARED BY <u>Maureen Jones</u>		43. ORGANIZATION	
22. DATE <u>11-87</u>		44. REVISION DATE(S)	



MISSOURI OFFICE OF HISTORIC PRESERVATION

ARCHITECTURAL/HISTORIC INVENTORY SURVEY FORM

FR-AS-002-295
10-5-15-04-002-020-000

1. NO.		4. PRESENT LOCAL NAME(S) OR DESIGNATION(S)	
2. COUNTY Franklin		5. OTHER NAME(S)	
3. LOCATION OF NEGATIVES			
6. SPECIFIC LEGAL LOCATION TOWNSHIP 44 RANGE 1W SECTION 15 IF CITY OR TOWN, STREET ADDRESS 317 315 Main Street		16. THEMATIC CATEGORY	28. NO. OF STORIES 3 1/2
7. CITY OR TOWN IF RURAL, VICINITY Washington, Missouri		17. DATE(S) OR PERIOD Circa 1865	29. BASEMENT YES (x) NO ()
8. DESCRIPTION OF LOCATION		18. STYLE OR DESIGN	30. FOUNDATION MATERIAL limestone
		19. ARCHITECT OR ENGINEER	31. WALL CONSTRUCTION masonry
		20. CONTRACTOR OR BUILDER	32. ROOF TYPE & MATERIAL gable/tin
		21. ORIGINAL USE, IF APPARENT commercial	33. NO. OF BAYS FRONT SIDE
		22. PRESENT USE commercial	34. WALL TREATMENT brick
		23. OWNERSHIP PUBLIC () PRIVATE (x)	35. PLAN SHAPE rectangle
		24. OWNER'S NAME AND ADDRESS IF KNOWN	36. CHANGES ADDITION (x) (EXPLAIN IN ALTERED (x) NO. 42) MOVED ()
9. COORDINATES UTM LAT LONG		25. OPEN TO PUBLIC YES (x) NO ()	37. CONDITION INTERIOR EXTERIOR good
10. SITE () STRUCTURE () BUILDING (x) OBJECT ()		26. LOCAL CONTACT PERSON OR ORGANIZATION	38. PRESERVATION YES () UNDERWAY NO (x)
11. ON NATIONAL YES (x) REGISTER NO ()	12. IS IT YES () ELIGIBLE NO ()	27. OTHER SURVEY IN WHICH INCLUDED	39. ENDANGERED YES () BY WHAT NO (x)
13. PART OF YES (x) ESTAB. DISTRICT NO ()	14. DISTRICT YES () POTENTIAL NO ()		40. VISIBLE FROM YES (x) PUBLIC ROAD NO ()
15. NAME OF ESTABLISHED DISTRICT Downtown Washington H.D.			41. DISTANCE FORM AND FRONTAGE ON ROAD adjacent sidewalk
42. FURTHER DESCRIPTION OF IMPORTANT FEATURES Storefront has addition vitrinous tile. Brick corbelled cornice spans all elevations. Stepped parapet on facade with central attic window. Rear elevation has lesser parapet. Tin roof. Double chimney at rear.			
43. HISTORY AND SIGNIFICANCE 1893 Sanborn shows this building occupied as a s a Furniture store with repair shop in rear. Appears on 1869 Bird's Eye View.			

44. DESCRIPTION OF ENVIRONMENT AND OUTBUILDINGS
Rear has a second story addition which appears on 1893 Sanborn as a repair
shop. Some windows altered from brick arch to square.

45. SOURCES OF INFORMATION
1893 Sanborn

46. PREPARED BY
Maureen Jones

47. ORGANIZATION

RETURN THIS FORM WHEN COMPLETED TO: OFFICE OF HISTORIC PRESERVATION
IF ADDITIONAL SPACE IS NEEDED, ATTACH P.O. BOX 176
SEPARATE SHEET(S) TO THIS FORM JEFFERSON CITY, MISSOURI 65102

48. DATE
11-87

49. REVISION
DATE(S)



MISSOURI OFFICE OF HISTORIC PRESERVATION

ARCHITECTURAL/HISTORIC INVENTORY SURVEY FORM

FR-AS-002-296
10-5-15-04-002-021-000

1. NO.		4. PRESENT LOCAL NAME(S) OR DESIGNATION(S) Chamber of Commerce	
2. COUNTY Franklin		5. OTHER NAME(S)	
3. LOCATION OF NEGATIVES		89FR0067	
6. SPECIFIC LEGAL LOCATION TOWNSHIP 44 RANGE 17 SECTION 15 IF CITY OR TOWN, STREET ADDRESS 323 Main Street		16. THEMATIC CATEGORY 17. DATE(S) OR PERIOD Circa 1920	
7. CITY OR TOWN IF RURAL, VICINITY Washington, Missouri		18. STYLE OR DESIGN Craftsman	
8. DESCRIPTION OF LOCATION		19. ARCHITECT OR ENGINEER	
		20. CONTRACTOR OR BUILDER	
		21. ORIGINAL USE, IF APPARENT commercial	
		22. PRESENT USE commercial	
		23. OWNERSHIP PUBLIC () PRIVATE (x)	
		24. OWNER'S NAME AND ADDRESS IF KNOWN	
9. COORDINATES UTM LAT LONG		25. OPEN TO PUBLIC YES(x) NO ()	
10. SITE () STRUCTURE () BUILDING(x) OBJECT ()		26. LOCAL CONTACT PERSON OR ORGANIZATION	
11. ON NATIONAL REGISTER YES(x) NO ()		27. OTHER SURVEY IN WHICH INCLUDED	
12. IS IT ELIGIBLE YES () NO ()			
13. PART OF ESTAB. DISTRICT YES(x) NO ()		40. VISIBLE FROM PUBLIC ROAD YES(x) NO ()	
14. DISTRICT POTENTIAL YES () NO ()		41. DISTANCE FROM AND FRONTAGE ON ROAD adjacent sidewalk	
15. NAME OF ESTABLISHED DISTRICT Downtown Washington H.D.		42. FURTHER DESCRIPTION OF IMPORTANT FEATURES Yellow brick facade. Yellow brick piers on facade use red brick as quoins. Piers pierce roofline. Red brick geometric pattern on	
43. HISTORY AND SIGNIFICANCE 1926 Sanborn map shows this building occupied as a dry cleaning plant.		PHOTO MUST BE PROVIDED	
44. DESCRIPTION OF ENVIRONMENT AND OUTBUILDINGS			
45. SOURCES OF INFORMATION Sanborn map, 1926		46. PREPARED BY Maureen Jones	
		47. ORGANIZATION	
RETURN THIS FORM WHEN COMPLETED TO: IF ADDITIONAL SPACE IS NEEDED, ATTACH SEPARATE SHEET(S) TO THIS FORM		48. DATE 11-87	
OFFICE OF HISTORIC PRESERVATION P.O. BOX 176 JEFFERSON CITY, MISSOURI 65102		49. REVISION DATE(S)	

323 Main Street
Washington, Missouri
42. (continued)

central parapet. Wooden shake awning at facade. Brick piers reinforce side elevations.



MISSOURI OFFICE OF HISTORIC PRESERVATION

ARCHITECTURAL/HISTORIC INVENTORY SURVEY FORM

FR-AS-002-297
10-5-15-03-001-009-000

1. NO.		4. PRESENT LOCAL NAME(S) OR DESIGNATION(S)	
2. COUNTY <u>Franklin</u>		5. OTHER NAME(S)	
3. LOCATION OF NEGATIVES		<u>89FR0002</u>	
6. SPECIFIC LEGAL LOCATION TOWNSHIP <u>44</u> RANGE <u>1W</u> SECTION <u>15</u> IF CITY OR TOWN, STREET ADDRESS <u>401 Main</u> 401 Main/21 Cedar Streets		16. THEMATIC CATEGORY	
7. CITY OR TOWN IF RURAL, VICINITY <u>Washington, Missouri</u>		17. DATE(S) OR PERIOD <u>Circa 1885</u>	
8. DESCRIPTION OF LOCATION		18. STYLE OR DESIGN	
9. COORDINATES UTM LAT LONG		19. ARCHITECT OR ENGINEER	
10. SITE() BUILDING() STRUCTURE() OBJECT()		20. CONTRACTOR OR BUILDER	
11. ON NATIONAL REGISTER YES() NO()		21. ORIGINAL USE, IF APPARENT <u>commercial</u>	
12. IS IT ELIGIBLE YES() NO()		22. PRESENT USE <u>commercial</u>	
13. PART OF ESTAB. DISTRICT YES() NO()		23. OWNERSHIP PUBLIC () PRIVATE ()	
14. DISTRICT POTENTIAL YES() NO()		24. OWNER'S NAME AND ADDRESS IF KNOWN	
15. NAME OF ESTABLISHED DISTRICT <u>Downtown Washington H. D.</u>		25. OPEN TO PUBLIC YES() NO()	
42. FURTHER DESCRIPTION OF IMPORTANT FEATURES <u>Cast iron storefront facing Cedar Street. Iron columns have corinttian caps. Brick piers flank secondary</u>		26. LOCAL CONTACT PERSON OR ORGANIZATION	
43. HISTORY AND SIGNIFICANCE <u>Historic photo hanging today in the Bank of Washington identifies building as "J. D. Hibbeler General Merchandise". Hibbeler owned the parcel in 1895. Sanborn Maps: 1908 moving pictures; 1916-1926 Bone Products Co. (Mfr's of bone pipe stems) 1893-1898 General Merchandise</u>		27. OTHER SURVEY IN WHICH INCLUDED	
44. DESCRIPTION OF ENVIRONMENT AND OUTBUILDINGS <u>Kiel lists Hibbeler in business 1870-95; Journal (1895) states Hibbeler was established in 1861 with partner Peistrup. (1869 Bird's Eye View shows a</u>		28. NO. OF STORIES <u>2 1/2</u>	
45. SOURCES OF INFORMATION <u>Tax Assessment Book</u> <u>Sanborn Maps; Washington Journal, December 13, 1895</u>		29. BASEMENT YES() NO()	
RETURN THIS FORM WHEN COMPLETED TO: OFFICE OF HISTORIC PRESERVATION IF ADDITIONAL SPACE IS NEEDED, ATTACH SEPARATE SHEET(S) TO THIS FORM		30. FOUNDATION MATERIAL <u>limestone</u>	
		31. WALL CONSTRUCTION <u>masonry</u>	
		32. ROOF TYPE & MATERIAL	
		33. NO. OF BAYS FRONT <u>3</u> SIDE <u>6</u>	
		34. WALL TREATMENT <u>brick</u>	
		35. PLAN SHAPE <u>rectangle</u>	
		36. CHANGES ADDITION() (EXPLAIN IN ALTERED NO. 42) MOVED ()	
		37. CONDITION INTERIOR EXTERIOR <u>good</u>	
		38. PRESERVATION UNDERWAY YES() NO()	
		39. ENDANGERED BY WHAT YES() NO()	
		40. VISIBLE FROM PUBLIC ROAD YES() NO()	
		41. DISTANCE FORM AND FRONTAGE ON ROAD <u>adjacent sidewalk</u>	
		PHOTO MUST BE PROVIDED	
		46. PREPARED BY <u>Stiritz/Jones</u>	
		47. ORGANIZATION	
		48. DATE	
		49. REVISION DATE(S)	

401 Main/21 Cedar Streets
Washington, Missouri
42. (continued)

entry on Main Street. Rear entry on Main Street accesses first and second floors. Brick stringcourse divides attic . Facade contains three attic windows. South elevation has a stepped parapet.



MISSOURI OFFICE OF HISTORIC PRESERVATION

ARCHITECTURAL/HISTORIC INVENTORY SURVEY FORM

FR-AS-002-298
10-5-15-03-001-008-000

1. NO.		4. PRESENT LOCAL NAME(S) OR DESIGNATION(S)	
2. COUNTY <u>Franklin</u>		<u>Bleckman Blacksmith & Wagon Works</u>	
3. LOCATION OF NEGATIVES		5. OTHER NAME(S)	
		<u>89FR0070</u>	
6. SPECIFIC LEGAL LOCATION TOWNSHIP <u>44</u> RANGE <u>1W</u> SECTION <u>15</u> IF CITY OR TOWN, STREET ADDRESS		16. THEMATIC CATEGORY	
<u>409 Main Street</u>		17. DATE(S) OR PERIOD <u>facade 1947-Circa 188</u>	
7. CITY OR TOWN IF RURAL, VICINITY <u>Washington, Missouri</u>		18. STYLE OR DESIGN	
8. DESCRIPTION OF LOCATION		19. ARCHITECT OR ENGINEER	
		20. CONTRACTOR OR BUILDER	
		21. ORIGINAL USE, IF APPARENT <u>commercial</u>	
		22. PRESENT USE <u>commercial</u>	
		23. OWNERSHIP PUBLIC () PRIVATE (<input checked="" type="checkbox"/>)	
9. COORDINATES UTM LAT LONG		24. OWNER'S NAME AND ADDRESS IF KNOWN	
10. SITE () BUILDING <input checked="" type="checkbox"/> STRUCTURE () OBJECT ()		25. OPEN TO PUBLIC YES () NO (<input checked="" type="checkbox"/>)	
11. ON NATIONAL REGISTER YES (<input checked="" type="checkbox"/>) NO ()		26. LOCAL CONTACT PERSON OR ORGANIZATION	
12. IS IT ELIGIBLE YES () NO (<input checked="" type="checkbox"/>)		27. OTHER SURVEY IN WHICH INCLUDED	
13. PART OF ESTAB. DISTRICT YES (<input checked="" type="checkbox"/>) NO ()		28. NO. OF STORIES <u>3</u>	
14. DISTRICT POTENTIAL YES () NO (<input checked="" type="checkbox"/>)		29. BASEMENT YES () NO (<input checked="" type="checkbox"/>)	
15. NAME OF ESTABLISHED DISTRICT <u>Downtown Washington H.D.</u>		30. FOUNDATION MATERIAL <u>limestone</u>	
		31. WALL CONSTRUCTION <u>masonry</u>	
		32. ROOF TYPE & MATERIAL <u>flat/composition</u>	
		33. NO. OF BAYS FRONT <u>5</u> SIDE	
		34. WALL TREATMENT <u>brick</u>	
		35. PLAN SHAPE <u>rectangle</u>	
		36. CHANGES ADDITION (<input checked="" type="checkbox"/>) (EXPLAIN IN ALTERED NO. 42) MOVED ()	
		37. CONDITION INTERIOR EXTERIOR <u>good</u>	
		38. PRESERVATION UNDERWAY YES () NO (<input checked="" type="checkbox"/>)	
		39. ENDANGERED BY WHAT YES (<input checked="" type="checkbox"/>) NO ()	
		40. VISIBLE FROM PUBLIC ROAD YES (<input checked="" type="checkbox"/>) NO ()	
		41. DISTANCE FROM AND FRONTAGE ON ROAD <u>adjacent sidewalk</u>	
42. FURTHER DESCRIPTION OF IMPORTANT FEATURES <u>Facade added 1947 consisting of yellow brick banded by red brick above and below first and second floor</u>		PHOTO MUST BE PROVIDED	
43. HISTORY AND SIGNIFICANCE <u>Built by Frederic Bleckman, a German immigrant, who arrived in 1833. He lived in a log house four miles west of Washington. He also had a log shop where he made plows and blacksmithed. He moved to town in the 1840's establishing his</u>			
44. DESCRIPTION OF ENVIRONMENT AND OUTBUILDINGS <u>Two rear additions; to east (at rear) 1919 addition; to west (at rear) 1925 addition</u>			
45. SOURCES OF INFORMATION <u>Conversation with Jamie Bleckman 11-18-87 from Henry Bleckman letters & autobiography The Case Eagle, January 1927, Volume 10, No. 1, Washington Journal, December 1895</u>		46. PREPARED BY <u>Maureen Jones</u>	
RETURN THIS FORM WHEN COMPLETED TO: OFFICE OF HISTORIC PRESERVATION IF ADDITIONAL SPACE IS NEEDED, ATTACH SEPARATE SHEET(S) TO THIS FORM		47. ORGANIZATION	
P.O. BOX 176 JEFFERSON CITY, MISSOURI 65102		48. DATE	
		49. REVISION DATE(S)	

409 Main Street
Washington, Missouri
42. (continued)

openings and below roofline. Small attic openings (ventilation). Original facade contained brick arched window openings first and second floor. Attic level with brick cornice treatment similar to Buescher Pipe Factory at 401 Main Street as seen in photo taken in 1927.

43. (continued)

business. By 1888, he built at 409 Main Street. Bleckman family still operates this business as an auto repair shop.



MISSOURI OFFICE OF HISTORIC PRESERVATION

ARCHITECTURAL/HISTORIC INVENTORY SURVEY FORM

FR-AS-002-299
10-5-15-03-001-008-000

1. NO.		4. PRESENT LOCAL NAME(S) OR DESIGNATION(S) Bleckman Machine Shop	
2. COUNTY Franklin		5. OTHER NAME(S)	
3. LOCATION OF NEGATIVES			
6. SPECIFIC LEGAL LOCATION TOWNSHIP 44 RANGE 1W SECTION 15 IF CITY OR TOWN, STREET ADDRESS 411 Main Street		16. THEMATIC CATEGORY	28. NO. OF STORIES 1
7. CITY OR TOWN IF RURAL, VICINITY Washington, Missouri		17. DATE(S) OR PERIOD 1947	29. BASEMENT YES () NO ()
8. DESCRIPTION OF LOCATION		18. STYLE OR DESIGN	30. FOUNDATION MATERIAL masonry
		19. ARCHITECT OR ENGINEER	31. WALL CONSTRUCTION masonry
		20. CONTRACTOR OR BUILDER	32. ROOF TYPE & MATERIAL flat/composition
		21. ORIGINAL USE, IF APPARENT commercial	33. NO. OF BAYS FRONT 4 SIDE
		22. PRESENT USE commercial	34. WALL TREATMENT brick
		23. OWNERSHIP PUBLIC () PRIVATE (x)	35. PLAN SHAPE rectangle
		24. OWNER'S NAME AND ADDRESS IF KNOWN	36. CHANGES ADDITION () (EXPLAIN IN ALTERED () NO.42) MOVED ()
9. COORDINATES LAT LONG		25. OPEN TO PUBLIC YES (x) NO ()	37. CONDITION INTERIOR EXTERIOR good
10. SITE () BUILDING (x) STRUCTURE () OBJECT ()		26. LOCAL CONTACT PERSON OR ORGANIZATION	38. PRESERVATION UNDERWAY YES () NO (x)
11. ON NATIONAL YES () REGISTER NO (x)	12. IS IT YES () ELIGIBLE NO ()	27. OTHER SURVEY IN WHICH INCLUDED	39. ENDANGERED BY WHAT YES () NO (x)
13. PART OF YES () ESTAB. DISTRICT NO ()	14. DISTRICT YES () POTENTIAL NO ()		40. VISIBLE FROM PUBLIC ROAD YES (x) NO ()
15. NAME OF ESTABLISHED DISTRICT			41. DISTANCE FORM AND FRONTAGE ON ROAD adjacent sidewalk
42. FURTHER DESCRIPTION OF IMPORTANT FEATURES Two large bays allow machinery access central entry flanked by large multi light windows. Yellow brick building is banded by		PHOTO MUST BE PROVIDED	
43. HISTORY AND SIGNIFICANCE Machine repair shop			
44. DESCRIPTION OF ENVIRONMENT AND OUTBUILDINGS			
45. SOURCES OF INFORMATION		46. PREPARED BY Maureen Jones	
		47. ORGANIZATION	
RETURN THIS FORM WHEN COMPLETED TO: OFFICE OF HISTORIC PRESERVATION IF ADDITIONAL SPACE IS NEEDED, ATTACH SEPARATE SHEET(S) TO THIS FORM		48. DATE 49. REVISION DATE(S)	
		P.O. BOX 176 JEFFERSON CITY, MISSOURI 65102	

411 Main Street
Washington, Missouri
42. (continued)

red brick stringcourse above openings and below windows.



MISSOURI OFFICE OF HISTORIC PRESERVATION

ARCHITECTURAL/HISTORIC INVENTORY SURVEY FORM

FR-AS-002-360
10-5-15-03-099-004-000

1. NO.		4. PRESENT LOCAL NAME(S) OR DESIGNATION(S) <u>Recycling Center</u>		<u>not entered</u>	
2. COUNTY <u>Franklin</u>		5. OTHER NAME(S)			
3. LOCATION OF NEGATIVES					
6. SPECIFIC LEGAL LOCATION TOWNSHIP <u>44</u> RANGE <u>1W</u> SECTION <u>15</u> IF CITY OR TOWN, STREET ADDRESS <u>Main and Olive Streets</u>		16. THEMATIC CATEGORY <u>Circa 1980</u>		28. NO. OF STORIES <u>1</u>	
7. CITY OR TOWN IF RURAL, VICINITY <u>Washington, Missouri</u>		17. DATE(S) OR PERIOD		29. BASEMENT YES() NO(<u>x</u>)	
8. DESCRIPTION OF LOCATION		18. STYLE OR DESIGN		30. FOUNDATION MATERIAL <u>concrete</u>	
		19. ARCHITECT OR ENGINEER		31. WALL CONSTRUCTION <u>metal</u>	
		20. CONTRACTOR OR BUILDER		32. ROOF TYPE & MATERIAL <u>peaked/metal</u>	
		21. ORIGINAL USE, IF APPARENT <u>commercial</u>		33. NO. OF BAYS FRONT <u>3</u> SIDE	
		22. PRESENT USE <u>recycling</u>		34. WALL TREATMENT <u>corrugated metal</u>	
		23. OWNERSHIP PUBLIC () PRIVATE (<u>x</u>)		35. PLAN SHAPE <u>rectangle</u>	
		24. OWNER'S NAME AND ADDRESS IF KNOWN		36. CHANGES ADDITION() (EXPLAIN IN ALTERED () NO.42) MOVED ()	
9. COORDINATES UTM LAT LONG		25. OPEN TO PUBLIC YES(<u>x</u>) NO ()		37. CONDITION INTERIOR EXTERIOR <u>good</u>	
10. SITE() STRUCTURE() BUILDING(<u>x</u>) OBJECT()		26. LOCAL CONTACT PERSON OR ORGANIZATION		38. PRESERVATION UNDERWAY YES() NO(<u>x</u>)	
11. ON NATIONAL YES() REGISTER NO(<u>x</u>)		27. OTHER SURVEY IN WHICH INCLUDED		39. ENDANGERED BY WHAT YES() NO(<u>x</u>)	
12. IS IT YES() ELIGIBLE NO()				40. VISIBLE FROM PUBLIC ROAD YES(<u>x</u>) NO()	
13. PART OF YES() ESTAB. DISTRICT NO(<u>x</u>)				41. DISTANCE FORM AND FRONTAGE ON ROAD <u>100 ft. setback</u>	
14. DISTRICT YES() POTENTIAL NO()					
15. NAME OF ESTABLISHED DISTRICT					
42. FURTHER DESCRIPTION OF IMPORTANT FEATURES <u>Corrugated metal building on concrete foundation</u>				PHOTO MUST BE PROVIDED	
43. HISTORY AND SIGNIFICANCE <u>Recycling center</u>					
44. DESCRIPTION OF ENVIRONMENT AND OUTBUILDINGS					
45. SOURCES OF INFORMATION				46. PREPARED BY <u>Maureen Jones</u>	
				47. ORGANIZATION	
RETURN THIS FORM WHEN COMPLETED TO: OFFICE OF HISTORIC PRESERVATION IF ADDITIONAL SPACE IS NEEDED, ATTACH P.O. BOX 176 SEPARATE SHEET(S) TO THIS FORM JEFFERSON CITY, MISSOURI 65102				48. DATE	
				49. REVISION DATE(S)	



MISSOURI OFFICE OF HISTORIC PRESERVATION

ARCHITECTURAL/HISTORIC INVENTORY SURVEY FORM

FR-AS-002-301

1. NO.	4. PRESENT LOCAL NAME(S) OR DESIGNATION(S) <i>not entered</i>
2. COUNTY	5. OTHER NAME(S)
3. LOCATION OF NEGATIVES	

6. SPECIFIC LEGAL LOCATION TOWNSHIP _____ RANGE _____ SECTION _____ IF CITY OR TOWN, STREET ADDRESS 122 Market	16. THEMATIC CATEGORY	28. NO. OF STORIES 1
7. CITY OR TOWN IF RURAL, VICINITY	17. DATE(S) OR PERIOD C 1940	29. BASEMENT YES() NO(x)
8. DESCRIPTION OF LOCATION	18. STYLE OR DESIGN Ranch	30. FOUNDATION MATERIAL concrete
	19. ARCHITECT OR ENGINEER residential	31. WALL CONSTRUCTION frame
	20. CONTRACTOR OR BUILDER residential	32. ROOF TYPE & MATERIAL gable/asphalt
	21. ORIGINAL USE, IF APPARENT	33. NO. OF BAYS FRONT 4 SIDE 1
	22. PRESENT USE	34. WALL TREATMENT wooden lap siding
9. COORDINATES UTM LAT _____ LONG _____	23. OWNERSHIP PUBLIC () PRIVATE (x)	35. PLAN SHAPE
10. SITE() BUILDING(x) STRUCTURE() OBJECT()	24. OWNER'S NAME AND ADDRESS IF KNOWN	36. CHANGES ADDITION() (EXPLAIN IN ALTERED () NO.42) MOVED ()
	25. OPEN TO PUBLIC YES() NO (x)	37. CONDITION INTERIOR _____ EXTERIOR good
11. ON NATIONAL REGISTER YES() NO(x)	26. LOCAL CONTACT PERSON OR ORGANIZATION	38. PRESERVATION UNDERWAY YES() NO(x)
12. IS IT ELIGIBLE YES() NO()	27. OTHER SURVEY IN WHICH INCLUDED	39. ENDANGERED BY WHAT YES() NO(x)
13. PART OF ESTAB. DISTRICT YES() NO(x)		40. VISIBLE FROM PUBLIC ROAD YES(x) NO()
14. DISTRICT POTENTIAL YES() NO()		41. DISTANCE FORM AND FRONTAGE ON ROAD setback 15'
15. NAME OF ESTABLISHED DISTRICT		

42. FURTHER DESCRIPTION OF IMPORTANT FEATURES **Facade entry door is overhung by bracketed roof overhang & is attached to projecting facade bay. This bay also contains a three sided bay window. Windows are 6/6 doublehung. Bay on left facade contains an attached garage & arch topped portal window w/shutters.**

43. HISTORY AND SIGNIFICANCE

PHOTO MUST
BE PROVIDED

44. DESCRIPTION OF ENVIRONMENT AND OUTBUILDINGS

45. SOURCES OF INFORMATION 1926Sanborn Map, updated version	46. PREPARED BY M. Jones
	47. ORGANIZATION

RETURN THIS FORM WHEN COMPLETED TO: OFFICE OF HISTORIC PRESERVATION IF ADDITIONAL SPACE IS NEEDED, ATTACH SEPARATE SHEET(S) TO THIS FORM	P.O. BOX 176 JEFFERSON CITY, MISSOURI 65102	48. DATE 6-88	49. REVISION DATE(S)
---	--	-------------------------	----------------------



MISSOURI OFFICE OF HISTORIC PRESERVATION

ARCHITECTURAL/HISTORIC INVENTORY SURVEY FORM

FR-AS-002-302

1. NO.		4. PRESENT LOCAL NAME(S) OR DESIGNATION(S)	
2. COUNTY		88FR 0036	
3. LOCATION OF NEGATIVES		5. OTHER NAME(S)	
6. SPECIFIC LEGAL LOCATION TOWNSHIP _____ RANGE _____ SECTION _____ IF CITY OR TOWN, STREET ADDRESS		16. THEMATIC CATEGORY	
124 Market Street		17. DATE(S) OR PERIOD C 1930	
7. CITY OR TOWN IF RURAL, VICINITY		18. STYLE OR DESIGN Craftsman	
8. DESCRIPTION OF LOCATION		19. ARCHITECT OR ENGINEER	
		20. CONTRACTOR OR BUILDER	
		21. ORIGINAL USE, IF APPARENT residential	
		22. PRESENT USE residential	
		23. OWNERSHIP PUBLIC () PRIVATE (x)	
		24. OWNER'S NAME AND ADDRESS IF KNOWN	
9. COORDINATES UTM LAT _____ LONG _____		25. OPEN TO PUBLIC YES () NO (x)	
10. SITE () BUILDING (x) STRUCTURE () OBJECT ()		26. LOCAL CONTACT PERSON OR ORGANIZATION	
11. ON NATIONAL REGISTER YES () NO (x)		27. OTHER SURVEY IN WHICH INCLUDED	
12. IS IT ELIGIBLE YES () NO ()			
13. PART OF ESTAB. DISTRICT YES () NO (x)		40. VISIBLE FROM PUBLIC ROAD YES (x) NO ()	
14. DISTRICT POTENTIAL YES () NO ()		41. DISTANCE FROM AND FRONTAGE ON ROAD set back 5'	
15. NAME OF ESTABLISHED DISTRICT			
42. FURTHER DESCRIPTION OF IMPORTANT FEATURES		PHOTO MUST BE PROVIDED	
Open frame & masonry facade porch offset to left. Masonry posts & rail capped by white stone. Projecting facade bay has front facing gable. Windows 4/1 double hung in double & triple configurations.			
43. HISTORY AND SIGNIFICANCE		Eaves overhang roof deeply. Facade dormer has hipped roof.	
Constructed after the 1926 Sanborn Map			
44. DESCRIPTION OF ENVIRONMENT AND OUTBUILDINGS			
45. SOURCES OF INFORMATION		46. PREPARED BY M. Jones	
1926 Sanborn Map, updated version		47. ORGANIZATION	
RETURN THIS FORM WHEN COMPLETED TO: OFFICE OF HISTORIC PRESERVATION IF ADDITIONAL SPACE IS NEEDED, ATTACH SEPARATE SHEET(S) TO THIS FORM		48. DATE 6-88	
P.O. BOX 176 JEFFERSON CITY, MISSOURI 65102		49. REVISION DATE(S)	



MISSOURI OFFICE OF HISTORIC PRESERVATION

ARCHITECTURAL/HISTORIC INVENTORY SURVEY FORM

FR-AS-002-303

1. NO.	4. PRESENT LOCAL NAME(S) OR DESIGNATION(S) 88FR 0042	
2. COUNTY	5. OTHER NAME(S)	
3. LOCATION OF NEGATIVES		
6. SPECIFIC LEGAL LOCATION TOWNSHIP _____ RANGE _____ SECTION _____ IF CITY OR TOWN, STREET ADDRESS: 126 Market (101 st 2nd St.)	16. THEMATIC CATEGORY	28. NO. OF STORIES 2
7. CITY OR TOWN IF RURAL, VICINITY	17. DATE(S) OR PERIOD C 1910	29. BASEMENT YES(x) NO ()
8. DESCRIPTION OF LOCATION	18. STYLE OR DESIGN	30. FOUNDATION MATERIAL concrete faced limestone
	19. ARCHITECT OR ENGINEER	31. WALL CONSTRUCTION masonry
	20. CONTRACTOR OR BUILDER	32. ROOF TYPE & MATERIAL flat/composition
	21. ORIGINAL USE, IF APPARENT commercial	33. NO. OF BAYS FRONT 3 SIDE 5
	22. PRESENT USE commercial/apartments	34. WALL TREATMENT brick
	23. OWNERSHIP PUBLIC () PRIVATE (x)	35. PLAN SHAPE rect.
	24. OWNER'S NAME AND ADDRESS IF KNOWN	36. CHANGES ADDITION() (EXPLAIN IN ALTERED (x) NO.42) MOVED ()
9. COORDINATES UTM LAT _____ LONG _____	25. OPEN TO PUBLIC YES () NO (x)	37. CONDITION INTERIOR _____ EXTERIOR good
10. SITE () STRUCTURE () BUILDING (x) OBJECT ()	26. LOCAL CONTACT PERSON OR ORGANIZATION	38. PRESERVATION YES () UNDERWAY NO (x)
11. ON NATIONAL YES () REGISTER NO (x)	27. OTHER SURVEY IN WHICH INCLUDED	39. ENDANGERED YES () BY WHAT NO (x)
12. IS IT YES () ELIGIBLE NO ()		40. VISIBLE FROM YES () PUBLIC ROAD NO ()
13. PART OF YES () ESTAB. DISTRICT NO (x)		41. DISTANCE FORM AND FRONTAGE ON ROAD adj. sidewalk
14. DISTRICT YES () POTENTIAL NO ()		
15. NAME OF ESTABLISHED DISTRICT		

42. FURTHER DESCRIPTION OF IMPORTANT FEATURES Main entry fronts Market St. secondary entry on 2nd St. Market entry and flanking windows appear to have been altered. 2nd floor facade windows are 1/1, double hung w/brick arches above.

43. HISTORY AND SIGNIFICANCE Remaining windows are 2/2 double hung w/brick arches above. Facade has corbelled brick cornice w/brick crenellation. Side elev. parapets are stepped, capped by white stone. No elev. has central entry with brick arches above. 1916 Sanborn Map identifies this bldg. as F.J. Peter's Bottling Works

44. DESCRIPTION OF ENVIRONMENT AND OUTBUILDINGS

45. SOURCES OF INFORMATION

1916 Sanborn Map

46. PREPARED BY

M. Jones

47. ORGANIZATION

RETURN THIS FORM WHEN COMPLETED TO: OFFICE OF HISTORIC PRESERVATION
IF ADDITIONAL SPACE IS NEEDED, ATTACH P.O. BOX 176
SEPARATE SHEET(S) TO THIS FORM JEFFERSON CITY, MISSOURI 65102

48. DATE

6-88

49. REVISION
DATE(S)



MISSOURI OFFICE OF HISTORIC PRESERVATION

ARCHITECTURAL/HISTORIC INVENTORY SURVEY FORM

FL-PS-002-304

1. NO.	4. PRESENT LOCAL NAME(S) OR DESIGNATION(S)
2. COUNTY	<i>not entered</i>
3. LOCATION OF NEGATIVES	5. OTHER NAME(S)

6. SPECIFIC LEGAL LOCATION TOWNSHIP _____ RANGE _____ SECTION _____ IF CITY OR TOWN, STREET ADDRESS 207 Market Street	16. THEMATIC CATEGORY	28. NO. OF STORIES
	17. DATE(S) OR PERIOD C 1960	29. BASEMENT YES() NO()
	18. STYLE OR DESIGN	30. FOUNDATION MATERIAL
	19. ARCHITECT OR ENGINEER	31. WALL CONSTRUCTION
7. CITY OR TOWN IF RURAL, VICINITY	20. CONTRACTOR OR BUILDER	32. ROOF TYPE & MATERIAL
8. DESCRIPTION OF LOCATION	21. ORIGINAL USE, IF APPARENT	33. NO. OF BAYS FRONT SIDE
	22. PRESENT USE	34. WALL TREATMENT
	23. OWNERSHIP PUBLIC () PRIVATE ()	35. PLAN SHAPE
	24. OWNER'S NAME AND ADDRESS IF KNOWN	36. CHANGES ADDITION() (EXPLAIN IN ALTERED () NO. 42) MOVED ()
9. COORDINATES LAT LONG UTM	25. OPEN TO PUBLIC YES() NO()	37. CONDITION INTERIOR EXTERIOR
10. SITE() BUILDING() STRUCTURE() OBJECT()	26. LOCAL CONTACT PERSON OR ORGANIZATION	38. PRESERVATION UNDERWAY YES() NO()
11. ON NATIONAL REGISTER YES() NO()	27. OTHER SURVEY IN WHICH INCLUDED	39. ENDANGERED BY WHAT YES() NO()
12. IS IT ELIGIBLE YES() NO()		40. VISIBLE FROM PUBLIC ROAD YES() NO()
13. PART OF ESTAB. DISTRICT YES() NO()		41. DISTANCE FROM AND FRONTAGE ON ROAD
14. DISTRICT POTENTIAL YES() NO()		
15. NAME OF ESTABLISHED DISTRICT		

42. FURTHER DESCRIPTION OF IMPORTANT FEATURES	PHOTO MUST BE PROVIDED
---	------------------------

43. HISTORY AND SIGNIFICANCE

44. DESCRIPTION OF ENVIRONMENT AND OUTBUILDINGS

45. SOURCES OF INFORMATION	46. PREPARED BY M. Stiritz
	47. ORGANIZATION

RETURN THIS FORM WHEN COMPLETED TO: OFFICE OF HISTORIC PRESERVATION IF ADDITIONAL SPACE IS NEEDED, ATTACH SEPARATE SHEET(S) TO THIS FORM	P.O. BOX 176 JEFFERSON CITY, MISSOURI 65102	48. DATE	49. REVISION DATE(S)
---	--	----------	----------------------



MISSOURI OFFICE OF HISTORIC PRESERVATION

ARCHITECTURAL/HISTORIC INVENTORY SURVEY FORM

FR-AS-002-205

1. NO.		4. PRESENT LOCAL NAME(S) OR DESIGNATION(S) 88FR 0037	
2. COUNTY		5. OTHER NAME(S)	
3. LOCATION OF NEGATIVES			
6. SPECIFIC LEGAL LOCATION TOWNSHIP <u>1</u> RANGE <u> </u> SECTION <u> </u> IF CITY OR TOWN, STREET ADDRESS 208 Market		16. THEMATIC CATEGORY	
7. CITY OR TOWN IF RURAL, VICINITY		17. DATE(S) OR PERIOD C 1925	
8. DESCRIPTION OF LOCATION		18. STYLE OR DESIGN Craftsman	
		19. ARCHITECT OR ENGINEER	
		20. CONTRACTOR OR BUILDER	
		21. ORIGINAL USE, IF APPARENT Residential	
		22. PRESENT USE Residential	
		23. OWNERSHIP PUBLIC () PRIVATE (x)	
		24. OWNER'S NAME AND ADDRESS IF KNOWN	
9. COORDINATES UTM LAT LONG		25. OPEN TO PUBLIC YES () NO (x)	
10. SITE () STRUCTURE () BUILDING () OBJECT ()		26. LOCAL CONTACT PERSON OR ORGANIZATION	
11. ON NATIONAL YES () REGISTER NO ()		27. OTHER SURVEY IN WHICH INCLUDED	
12. IS IT YES () ELIGIBLE NO ()			
13. PART OF YES () ESTAB. DISTRICT NO ()		40. VISIBLE FROM YES () PUBLIC ROAD NO ()	
14. DISTRICT YES () POTENTIAL NO ()		41. DISTANCE FORM AND FRONTAGE ON ROAD setback	
15. NAME OF ESTABLISHED DISTRICT			

42. FURTHER DESCRIPTION OF IMPORTANT FEATURES **Partially included frame facade porch w/wooden bracketed gable roof. Facade entry is offset to right & flanked by multi paned side left windows. Most windows are 9/1 double hung. Shed dormer windows are multi paned casement windows. Dormer has wooden brackets at corners. Eaves are deep north & southh elevation have bay windows overhung by small sloped roof.**

PHOTO MUST

BE PROVIDED

44. DESCRIPTION OF ENVIRONMENT AND OUTBUILDINGS

45. SOURCES OF INFORMATION

46. PREPARED BY
M. Jones

47. ORGANIZATION

RETURN THIS FORM WHEN COMPLETED TO: OFFICE OF HISTORIC PRESERVATION
IF ADDITIONAL SPACE IS NEEDED, ATTACH
SEPARATE SHEETS TO THIS FORM

P.O. BOX 176
JEFFERSON CITY, MISSOURI 65102

48. DATE

6/88

49. REVISION
DATE(S)



MISSOURI OFFICE OF HISTORIC PRESERVATION

ARCHITECTURAL/HISTORIC INVENTORY SURVEY FORM

FR-AS-002-3060

1. NO.		4. PRESENT LOCAL NAME(S) OR DESIGNATION(S) <i>not entered</i>	
2. COUNTY		5. OTHER NAME(S)	
3. LOCATION OF NEGATIVES			
6. SPECIFIC LEGAL LOCATION TOWNSHIP _____ RANGE _____ SECTION _____ IF CITY OR TOWN, STREET ADDRESS 209 Market		16. THEMATIC CATEGORY	
7. CITY OR TOWN IF RURAL, VICINITY		17. DATE(S) OR PERIOD C 1960	
8. DESCRIPTION OF LOCATION		18. STYLE OR DESIGN	
		19. ARCHITECT OR ENGINEER	
		20. CONTRACTOR OR BUILDER	
		21. ORIGINAL USE, IF APPARENT	
		22. PRESENT USE	
		23. OWNERSHIP PUBLIC () PRIVATE ()	
		24. OWNER'S NAME AND ADDRESS IF KNOWN	
9. COORDINATES UTM LAT _____ LONG _____		25. OPEN TO PUBLIC YES () NO ()	
10. SITE () STRUCTURE () BUILDING () OBJECT ()		26. LOCAL CONTACT PERSON OR ORGANIZATION	
11. ON NATIONAL YES () REGISTER NO ()		27. OTHER SURVEY IN WHICH INCLUDED	
12. IS IT YES () ELIGIBLE NO ()			
13. PART OF YES () ESTAB. DISTRICT NO ()		30. FOUNDATION MATERIAL	
14. DISTRICT YES () POTENTIAL NO ()		31. WALL CONSTRUCTION	
15. NAME OF ESTABLISHED DISTRICT		32. ROOF TYPE & MATERIAL	
		33. NO. OF BAYS FRONT _____ SIDE _____	
		34. WALL TREATMENT	
		35. PLAN SHAPE	
		36. CHANGES ADDITION () (EXPLAIN IN ALTERED () NO. 42) MOVED ()	
		37. CONDITION INTERIOR _____ EXTERIOR _____	
		38. PRESERVATION YES () UNDERWAY NO ()	
		39. ENDANGERED YES () BY WHAT NO ()	
		40. VISIBLE FROM YES () PUBLIC ROAD NO ()	
		41. DISTANCE FORM AND FRONTAGE ON ROAD	
42. FURTHER DESCRIPTION OF IMPORTANT FEATURES		PHOTO MUST BE PROVIDED	
43. HISTORY AND SIGNIFICANCE			
44. DESCRIPTION OF ENVIRONMENT AND OUTBUILDINGS			
45. SOURCES OF INFORMATION		46. PREPARED BY M. Stiritz	
		47. ORGANIZATION	
RETURN THIS FORM WHEN COMPLETED TO: IF ADDITIONAL SPACE IS NEEDED, ATTACH SEPARATE SHEET(S) TO THIS FORM		48. DATE	
OFFICE OF HISTORIC PRESERVATION P.O. BOX 176 JEFFERSON CITY, MISSOURI 65102		49. REVISION DATE(S)	



MISSOURI OFFICE OF HISTORIC PRESERVATION

ARCHITECTURAL/HISTORIC INVENTORY SURVEY FORM

FR-AS-002-307

1. NO.	4. PRESENT LOCAL NAME(S) OR DESIGNATION(S) 88 FR 0038
2. COUNTY	5. OTHER NAME(S)
3. LOCATION OF NEGATIVES	

6. SPECIFIC LEGAL LOCATION TOWNSHIP _____ RANGE _____ SECTION _____ IF CITY OR TOWN, STREET ADDRESS 212 Market Street	16. THEMATIC CATEGORY	28. NO. OF STORIES 1
7. CITY OR TOWN IF RURAL, VICINITY	17. DATE(S) OR PERIOD C 1925	29. BASEMENT YES() NO()
8. DESCRIPTION OF LOCATION	18. STYLE OR DESIGN	30. FOUNDATION MATERIAL Concrete
	19. ARCHITECT OR ENGINEER	31. WALL CONSTRUCTION Frame
	20. CONTRACTOR OR BUILDER	32. ROOF TYPE & MATERIAL Gable/metal
	21. ORIGINAL USE, IF APPARENT Residential	33. NO. OF BAYS FRONT 3 SIDE 3
	22. PRESENT USE Residential	34. WALL TREATMENT Frame siding
	23. OWNERSHIP PUBLIC () PRIVATE (x)	35. PLAN SHAPE irreg.
	24. OWNER'S NAME AND ADDRESS IF KNOWN	36. CHANGES ADDITION() (EXPLAIN IN ALTERED () NO.42) MOVED ()
9. COORDINATES UTM LAT _____ LONG _____	25. OPEN TO PUBLIC YES() NO (x)	37. CONDITION INTERIOR _____ EXTERIOR good
10. SITE() BUILDING() STRUCTURE() OBJECT()	26. LOCAL CONTACT PERSON OR ORGANIZATION	38. PRESERVATION UNDERWAY YES() NO()
11. ON NATIONAL REGISTER YES() NO()		39. ENDANGERED BY WHAT YES() NO()
12. IS IT ELIGIBLE YES() NO()		40. VISIBLE FROM PUBLIC ROAD YES() NO()
13. PART OF ESTAB. DISTRICT YES() NO()	27. OTHER SURVEY IN WHICH INCLUDED	41. DISTANCE FORM AND FRONTAGE ON ROAD setback
14. DISTRICT POTENTIAL YES() NO()		
15. NAME OF ESTABLISHED DISTRICT		

42. FURTHER DESCRIPTION OF IMPORTANT FEATURES **Open frame facade porch overhangs central entry. Porch roof is extension of main roof gable. Deeply overhanging eaves are supported by large wooden brackets. Windows are 4/1 at the facade, 3/1 on side elev. & 4x6 double hung, N & S elev. have projecting bay overhung by a roof gable. Roof is tin, concrete stair and rail accessing porch appears to be later addition.**

PHOTO MUST

BE PROVIDED.

44. DESCRIPTION OF ENVIRONMENT AND OUTBUILDINGS

45. SOURCES OF INFORMATION 1926 Sanborn Map	46. PREPARED BY M. Jones
	47. ORGANIZATION
RETURN THIS FORM WHEN COMPLETED TO: OFFICE OF HISTORIC PRESERVATION IF ADDITIONAL SPACE IS NEEDED, ATTACH SEPARATE SHEET(S) TO THIS FORM	48. DATE
	49. REVISION DATE(S)

P.O. BOX 176
JEFFERSON CITY, MISSOURI 65102



MISSOURI OFFICE OF HISTORIC PRESERVATION

ARCHITECTURAL/HISTORIC INVENTORY SURVEY FORM

FR-AS-602-308

1. NO.	4. PRESENT LOCAL NAME(S) OR DESIGNATION(S) 88FR 0039	
2. COUNTY	5. OTHER NAME(S)	
3. LOCATION OF NEGATIVES		
6. SPECIFIC LEGAL LOCATION TOWNSHIP _____ RANGE _____ SECTION _____ IF CITY OR TOWN, STREET ADDRESS 300 Market Street	16. THEMATIC CATEGORY	28. NO. OF STORIES 11/2
7. CITY OR TOWN IF RURAL, VICINITY	17. DATE(S) OR PERIOD C 1860	29. BASEMENT YES(<input checked="" type="checkbox"/>) NO(<input type="checkbox"/>)
8. DESCRIPTION OF LOCATION	18. STYLE OR DESIGN	30. FOUNDATION MATERIAL limestone
	19. ARCHITECT OR ENGINEER	31. WALL CONSTRUCTION masonry
	20. CONTRACTOR OR BUILDER	32. ROOF TYPE & MATERIAL gable/asphalt
	21. ORIGINAL USE, IF APPARENT residential	33. NO. OF BAYS FRONT 3 SIDE 3
	22. PRESENT USE residential	34. WALL TREATMENT brick
	23. OWNERSHIP PUBLIC (<input type="checkbox"/>) PRIVATE (<input checked="" type="checkbox"/>)	35. PLAN SHAPE rect.
	24. OWNER'S NAME AND ADDRESS IF KNOWN	36. CHANGES ADDITION(<input checked="" type="checkbox"/>) (EXPLAIN IN ALTERED (<input type="checkbox"/>) NO.42) MOVED (<input type="checkbox"/>)
9. COORDINATES UTM LAT _____ LONG _____	25. OPEN TO PUBLIC YES(<input type="checkbox"/>) NO(<input checked="" type="checkbox"/>)	37. CONDITION INTERIOR _____ EXTERIOR good
10. SITE(<input type="checkbox"/>) STRUCTURE(<input type="checkbox"/>) BUILDING(<input type="checkbox"/>) OBJECT(<input type="checkbox"/>)	26. LOCAL CONTACT PERSON OR ORGANIZATION	38. PRESERVATION YES(<input type="checkbox"/>) UNDERWAY NO(<input checked="" type="checkbox"/>)
11. ON NATIONAL YES(<input type="checkbox"/>) REGISTER NO(<input type="checkbox"/>)	27. OTHER SURVEY IN WHICH INCLUDED	39. ENDANGERED YES(<input type="checkbox"/>) BY WHAT NO(<input checked="" type="checkbox"/>)
12. IS IT YES(<input type="checkbox"/>) ELIGIBLE NO(<input type="checkbox"/>)		40. VISIBLE FROM YES(<input checked="" type="checkbox"/>) PUBLIC ROAD NO(<input type="checkbox"/>)
13. PART OF YES(<input type="checkbox"/>) ESTAB. DISTRICT NO(<input type="checkbox"/>)		41. DISTANCE FORM AND FRONTAGE ON ROAD setback 10'
14. DISTRICT YES(<input type="checkbox"/>) POTENTIAL NO(<input type="checkbox"/>)		
15. NAME OF ESTABLISHED DISTRICT		

42. FURTHER DESCRIPTION OF IMPORTANT FEATURES **Central entry is recessed. Entry wall has wooden paneled sides. A decorative front piece overhangs the entry. Entry door has a transom over head. Windows are 2/2 double hung w/brick arches above.**

43. HISTORY AND SIGNIFICANCE **Brick corbelled cornice spans facade & rear elev. Facade dormer is pedimented, first frame addn. is attached to rear of bldg. on concrete foundation.**

PHOTO MUST
BE PROVIDED

44. DESCRIPTION OF ENVIRONMENT AND OUTBUILDINGS **Bldg. is elevated above present street level. Rough cut limestone foundation wall encloses**
Appears on the 1869 Bird's eye View hillside on north & west elev.

45. SOURCES OF INFORMATION
1908 Sanborn Map

46. PREPARED BY
M. Jones

47. ORGANIZATION

RETURN THIS FORM WHEN COMPLETED TO: OFFICE OF HISTORIC PRESERVATION
IF ADDITIONAL SPACE IS NEEDED, ATTACH
SEPARATE SHEET(S) TO THIS FORM
P.O. BOX 176
JEFFERSON CITY, MISSOURI 65102

48. DATE
6-88

49. REVISION
DATE(S)



MISSOURI OFFICE OF HISTORIC PRESERVATION

ARCHITECTURAL/HISTORIC INVENTORY SURVEY FORM

FR-AS-002-309

1. NO.		4. PRESENT LOCAL NAME(S) OR DESIGNATION(S) 88FR0040	
2. COUNTY		5. OTHER NAME(S)	
3. LOCATION OF NEGATIVES			
6. SPECIFIC LEGAL LOCATION TOWNSHIP _____ RANGE _____ SECTION _____ IF CITY OR TOWN, STREET ADDRESS 309 Market Street		16. THEMATIC CATEGORY	28. NO. OF STORIES 1 1/2
7. CITY OR TOWN IF RURAL, VICINITY		17. DATE(S) OR PERIOD late 1920's	29. BASEMENT YES(<input checked="" type="checkbox"/>) NO(<input type="checkbox"/>)
8. DESCRIPTION OF LOCATION		18. STYLE OR DESIGN	30. FOUNDATION MATERIAL Concrete
		19. ARCHITECT OR ENGINEER	31. WALL CONSTRUCTION Frame
		20. CONTRACTOR OR BUILDER	32. ROOF TYPE & MATERIAL Gable-asphalt
		21. ORIGINAL USE, IF APPARENT Residence	33. NO. OF BAYS FRONT 3 SIDE 3
		22. PRESENT USE Residence	34. WALL TREATMENT Clapboard
		23. OWNERSHIP PUBLIC (<input type="checkbox"/>) PRIVATE (<input type="checkbox"/>)	35. PLAN SHAPE
		24. OWNER'S NAME AND ADDRESS IF KNOWN	36. CHANGES ADDITION(<input type="checkbox"/>) (EXPLAIN IN ALTERED (<input type="checkbox"/>) NO.42) MOVED (<input type="checkbox"/>)
9. COORDINATES UTM LAT _____ LONG _____		25. OPEN TO PUBLIC YES(<input type="checkbox"/>) NO (<input type="checkbox"/>)	37. CONDITION INTERIOR _____ EXTERIOR _____
10. SITE(<input type="checkbox"/>) STRUCTURE(<input type="checkbox"/>) BUILDING(<input type="checkbox"/>) OBJECT(<input type="checkbox"/>)		26. LOCAL CONTACT PERSON OR ORGANIZATION	38. PRESERVATION UNDERWAY YES(<input type="checkbox"/>) NO(<input type="checkbox"/>)
11. ON NATIONAL YES(<input type="checkbox"/>) REGISTER NO(<input type="checkbox"/>)	12. IS IT YES(<input type="checkbox"/>) ELIGIBLE NO(<input type="checkbox"/>)	27. OTHER SURVEY IN WHICH INCLUDED	39. ENDANGERED YES(<input type="checkbox"/>) BY WHAT NO(<input type="checkbox"/>)
13. PART OF YES(<input type="checkbox"/>) ESTAB. DISTRICT NO(<input type="checkbox"/>)	14. DISTRICT YES(<input type="checkbox"/>) POTENTIAL NO(<input type="checkbox"/>)		40. VISIBLE FROM YES(<input type="checkbox"/>) PUBLIC ROAD NO(<input type="checkbox"/>)
15. NAME OF ESTABLISHED DISTRICT			41. DISTANCE FORM AND FRONTAGE ON ROAD
42. FURTHER DESCRIPTION OF IMPORTANT FEATURES			PHOTO MUST BE PROVIDED
43. HISTORY AND SIGNIFICANCE Constructed after the 1926 Sanborn Map			
44. DESCRIPTION OF ENVIRONMENT AND OUTBUILDINGS			
45. SOURCES OF INFORMATION			46. PREPARED BY M. Stiritz
			47. ORGANIZATION
RETURN THIS FORM WHEN COMPLETED TO: OFFICE OF HISTORIC PRESERVATION IF ADDITIONAL SPACE IS NEEDED, ATTACH P.O. BOX 176 SEPARATE SHEET(S) TO THIS FORM JEFFERSON CITY, MISSOURI 65102			48. DATE 6/88
			49. REVISION DATE(S)



MISSOURI OFFICE OF HISTORIC PRESERVATION

ARCHITECTURAL/HISTORIC INVENTORY SURVEY FORM

FR-AS-002-310

1. NO.		4. PRESENT LOCAL NAME(S) OR DESIGNATION(S) <i>not entered</i>	
2. COUNTY		5. OTHER NAME(S)	
3. LOCATION OF NEGATIVES			
6. SPECIFIC LEGAL LOCATION TOWNSHIP _____ RANGE _____ SECTION _____ IF CITY OR TOWN, STREET ADDRESS: 410 Market Street		16. THEMATIC CATEGORY	
7. CITY OR TOWN IF RURAL, VICINITY		17. DATE(S) OR PERIOD	
8. DESCRIPTION OF LOCATION		18. STYLE OR DESIGN	
		19. ARCHITECT OR ENGINEER	
		20. CONTRACTOR OR BUILDER	
		21. ORIGINAL USE, IF APPARENT institutional	
		22. PRESENT USE institutional	
		23. OWNERSHIP PUBLIC () PRIVATE ()	
		24. OWNER'S NAME AND ADDRESS IF KNOWN	
9. COORDINATES UTM LAT _____ LONG _____		25. OPEN TO PUBLIC YES () NO ()	
10. SITE () BUILDING ()		26. LOCAL CONTACT PERSON OR ORGANIZATION	
11. ON NATIONAL YES () REGISTER NO ()		27. OTHER SURVEY IN WHICH INCLUDED	
12. IS IT YES () ELIGIBLE NO ()			
13. PART OF YES () ESTAB. DISTRICT NO ()			
14. DISTRICT YES () POTENTIAL NO ()			
15. NAME OF ESTABLISHED DISTRICT			
		28. NO. OF STORIES 2	
		29. BASEMENT YES () NO ()	
		30. FOUNDATION MATERIAL limestone	
		31. WALL CONSTRUCTION masonry	
		32. ROOF TYPE & MATERIAL flat/composition	
		33. NO. OF BAYS FRONT 5 SIDE 5	
		34. WALL TREATMENT brick	
		35. PLAN SHAPE rect	
		36. CHANGES ADDITION () (EXPLAIN IN ALTERED () NO. 42) MOVED ()	
		37. CONDITION INTERIOR _____ EXTERIOR good	
		38. PRESERVATION UNDERWAY YES () NO ()	
		39. ENDANGERED BY WHAT YES () NO ()	
		40. VISIBLE FROM PUBLIC ROAD YES () NO ()	
		41. DISTANCE FROM AND FRONTAGE ON ROAD setback 20 ft	
42. FURTHER DESCRIPTION OF IMPORTANT FEATURES Open masonry porch fronting Market St. appears to be later addn. Facade to windows now infilled by masonry appear to have been simplified to those on north elev. in size. New entry at facade. Side		PHOTO MUST BE PROVIDED	
43. HISTORY AND SIGNIFICANCE elevs. have brick pilasters. Multi paned windows with brick sills, soldiers course brick lintels. These also appear as alterations from older windows			
44. DESCRIPTION OF ENVIRONMENT AND OUTBUILDINGS			
45. SOURCES OF INFORMATION		46. PREPARED BY M. Jones	
		47. ORGANIZATION	
RETURN THIS FORM WHEN COMPLETED TO: OFFICE OF HISTORIC PRESERVATION IF ADDITIONAL SPACE IS NEEDED, ATTACH SEPARATE SHEET(S) TO THIS FORM		48. DATE 7/88	
		49. REVISION DATE(S)	

 P.O. BOX 176
 JEFFERSON CITY, MISSOURI 65102



MISSOURI OFFICE OF HISTORIC PRESERVATION

ARCHITECTURAL/HISTORIC INVENTORY SURVEY FORM

FR-AS-002-311

1. NO.		4. PRESENT LOCAL NAME(S) OR DESIGNATION(S) 88FR0041	
2. COUNTY		5. OTHER NAME(S)	
3. LOCATION OF NEGATIVES			
6. SPECIFIC LEGAL LOCATION TOWNSHIP _____ RANGE _____ SECTION _____ IF CITY OR TOWN, STREET ADDRESS 415 Market Street		16. THEMATIC CATEGORY	28. NO. OF STORIES 1
7. CITY OR TOWN IF RURAL, VICINITY		17. DATE(S) OR PERIOD	29. BASEMENT YES <input checked="" type="checkbox"/> NO <input type="checkbox"/>
8. DESCRIPTION OF LOCATION		18. STYLE OR DESIGN	30. FOUNDATION MATERIAL Frame
		19. ARCHITECT OR ENGINEER	31. WALL CONSTRUCTION Gable
		20. CONTRACTOR OR BUILDER	32. ROOF TYPE & MATERIAL
		21. ORIGINAL USE, IF APPARENT Residence	33. NO. OF BAYS FRONT 3 SIDE 2
		22. PRESENT USE Residence	34. WALL TREATMENT Metal clapboard
		23. OWNERSHIP PUBLIC <input type="checkbox"/> PRIVATE <input checked="" type="checkbox"/>	35. PLAN SHAPE
		24. OWNER'S NAME AND ADDRESS IF KNOWN	36. CHANGES ADDITION <input type="checkbox"/> (EXPLAIN IN ALTERED <input type="checkbox"/> NO. 42) MOVED <input type="checkbox"/>
9. COORDINATES UTM LAT _____ LONG _____		25. OPEN TO PUBLIC YES <input type="checkbox"/> NO <input checked="" type="checkbox"/>	37. CONDITION INTERIOR _____ EXTERIOR _____
10. SITE <input type="checkbox"/> BUILDING <input type="checkbox"/> STRUCTURE <input type="checkbox"/> OBJECT <input type="checkbox"/>		26. LOCAL CONTACT PERSON OR ORGANIZATION	38. PRESERVATION UNDERWAY YES <input type="checkbox"/> NO <input type="checkbox"/>
11. ON NATIONAL REGISTER YES <input type="checkbox"/> NO <input type="checkbox"/>	12. IS IT ELIGIBLE YES <input type="checkbox"/> NO <input type="checkbox"/>	27. OTHER SURVEY IN WHICH INCLUDED	39. ENDANGERED BY WHAT YES <input type="checkbox"/> NO <input type="checkbox"/>
13. PART OF ESTAB. DISTRICT YES <input type="checkbox"/> NO <input type="checkbox"/>	14. DISTRICT POTENTIAL YES <input type="checkbox"/> NO <input type="checkbox"/>		40. VISIBLE FROM PUBLIC ROAD YES <input type="checkbox"/> NO <input type="checkbox"/>
15. NAME OF ESTABLISHED DISTRICT			41. DISTANCE FORM AND FRONTAGE ON ROAD
42. FURTHER DESCRIPTION OF IMPORTANT FEATURES		PHOTO MUST BE PROVIDED	
43. HISTORY AND SIGNIFICANCE Appears on the 1869 Bird's eye View			
44. DESCRIPTION OF ENVIRONMENT AND OUTBUILDINGS			
45. SOURCES OF INFORMATION		46. PREPARED BY M. Stiritz	
		47. ORGANIZATION	
RETURN THIS FORM WHEN COMPLETED TO: IF ADDITIONAL SPACE IS NEEDED, ATTACH SEPARATE SHEET(S) TO THIS FORM		48. DATE 6/88	
OFFICE OF HISTORIC PRESERVATION P.O. BOX 176 JEFFERSON CITY, MISSOURI 65102		49. REVISION DATE(S)	



MISSOURI OFFICE OF HISTORIC PRESERVATION

ARCHITECTURAL/HISTORIC INVENTORY SURVEY FORM

FR-AS-002-312

10-5-22-01-008-018-000

1. NO.	4. PRESENT LOCAL NAME(S) OR DESIGNATION(S)
2. COUNTY Franklin	5. OTHER NAME(S)
3. LOCATION OF NEGATIVES	

89FR0047

6. SPECIFIC LEGAL LOCATION TOWNSHIP 44 RANGE 1W SECTION 22 IF CITY OR TOWN, STREET ADDRESS	16. THEMATIC CATEGORY	28. NO. OF STORIES 1 1/2
12 Oak Street	17. DATE(S) OR PERIOD Built before 1893	29. BASEMENT YES () NO ()
7. CITY OR TOWN IF RURAL, VICINITY	18. STYLE OR DESIGN	30. FOUNDATION MATERIAL
8. DESCRIPTION OF LOCATION	19. ARCHITECT OR ENGINEER	31. WALL CONSTRUCTION Frame/2000/2001/02/03
	20. CONTRACTOR OR BUILDER	32. ROOF TYPE & MATERIAL Gable/composition
	21. ORIGINAL USE, IF APPARENT Residential	33. NO. OF BAYS FRONT 2 SIDE 3
	22. PRESENT USE Residential	34. WALL TREATMENT Siding
	23. OWNERSHIP PUBLIC () PRIVATE (x)	35. PLAN SHAPE
	24. OWNER'S NAME AND ADDRESS IF KNOWN	36. CHANGES ADDITION () (EXPLAIN IN ALTERED () NO. 42) MOVED ()
9. COORDINATES UTM LAT LONG	25. OPEN TO PUBLIC YES () NO (x)	37. CONDITION INTERIOR EXTERIOR
10. SITE () BUILDING ()	26. LOCAL CONTACT PERSON OR ORGANIZATION	38. PRESERVATION UNDERWAY YES () NO (x)
11. ON NATIONAL REGISTER YES (x) NO ()	27. OTHER SURVEY IN WHICH INCLUDED	39. ENDANGERED BY WHAT YES () NO (x)
12. IS IT ELIGIBLE YES () NO ()		40. VISIBLE FROM PUBLIC ROAD YES (x) NO ()
13. PART OF ESTAB. DISTRICT YES (x) NO ()		41. DISTANCE FORM AND FRONTAGE ON ROAD
14. DISTRICT POTENTIAL YES () NO ()		
15. NAME OF ESTABLISHED DISTRICT Downtown Washington H.D.		

42. FURTHER DESCRIPTION OF IMPORTANT FEATURES

PHOTO MUST

BE PROVIDED

43. HISTORY AND SIGNIFICANCE **Appears on 1893 Sanborn Map. Lot owned in 1895 by Sophia Roetger**

44. DESCRIPTION OF ENVIRONMENT AND OUTBUILDINGS

45. SOURCES OF INFORMATION

Tax assessment Book

46. PREPARED BY
M. Stiritz

47. ORGANIZATION

RETURN THIS FORM WHEN COMPLETED TO: OFFICE OF HISTORIC PRESERVATION
IF ADDITIONAL SPACE IS NEEDED, ATTACH
SEPARATE SHEET(S) TO THIS FORM

P.O. BOX 176
JEFFERSON CITY, MISSOURI 65102

48. DATE
11/8749. REVISION
DATE(S)



MISSOURI OFFICE OF HISTORIC PRESERVATION

ARCHITECTURAL/HISTORIC INVENTORY SURVEY FORM

 Tracts
 Fe. AS-002-313

10-5-22-01-099-116-000

1. NO.		4. PRESENT LOCAL NAME(S) OR DESIGNATION(S) Boland Real Estate	
2. COUNTY Franklin		5. OTHER NAME(S)	
3. LOCATION OF NEGATIVES			
6. SPECIFIC LEGAL LOCATION TOWNSHIP 44 RANGE 1W SECTION 22 IF CITY OR TOWN, STREET ADDRESS 204 Oak Street		16. THEMATIC CATEGORY	28. NO. OF STORIES 2
7. CITY OR TOWN IF RURAL, VICINITY		17. DATE(S) OR PERIOD 1917	29. BASEMENT YES (X) NO ()
8. DESCRIPTION OF LOCATION		18. STYLE OR DESIGN	30. FOUNDATION MATERIAL Concrete
		19. ARCHITECT OR ENGINEER	31. WALL CONSTRUCTION Masonry
		20. CONTRACTOR OR BUILDER	32. ROOF TYPE & MATERIAL Flat/composition
		21. ORIGINAL USE, IF APPARENT Commercial	33. NO. OF BAYS FRONT 6 SIDE 4
		22. PRESENT USE Commercial	34. WALL TREATMENT Brick
		23. OWNERSHIP PUBLIC () PRIVATE ()	35. PLAN SHAPE Rectangle
		24. OWNER'S NAME AND ADDRESS IF KNOWN	36. CHANGES ADDITION () (EXPLAIN IN ALTERED (X) NO. 42) MOVED ()
9. COORDINATES UTM LAT LONG		25. OPEN TO PUBLIC YES (X) NO ()	37. CONDITION INTERIOR EXTERIOR Good
10. SITE () BUILDING (X)	STRUCTURE () OBJECT ()	26. LOCAL CONTACT PERSON OR ORGANIZATION	38. PRESERVATION UNDERWAY YES () NO (X)
11. ON NATIONAL REGISTER YES () NO (X)	12. IS IT ELIGIBLE YES () NO ()	27. OTHER SURVEY IN WHICH INCLUDED	39. ENDANGERED BY WHAT YES () NO (X)
13. PART OF ESTAB. DISTRICT YES () NO (X)	14. DISTRICT POTENTIAL YES () NO ()		40. VISIBLE FROM PUBLIC ROAD YES (X) NO ()
15. NAME OF ESTABLISHED DISTRICT			41. DISTANCE FROM AND FRONTAGE ON ROAD Adjacent to sidewalk
42. FURTHER DESCRIPTION OF IMPORTANT FEATURES Cast iron storefront marked "St. Louis Architectural Iron". Storefront window area has been reduced by wooden and masonry		PHOTO MUST BE PROVIDED	
43. HISTORY AND SIGNIFICANCE 1926 Sanborn Map shows this building in use as a 30 car garage			
44. DESCRIPTION OF ENVIRONMENT AND OUTBUILDINGS Large first masonry garage at rear			
45. SOURCES OF INFORMATION Bldg. inscription on plaque on facade		46. PREPARED BY Maureen Jones	
		47. ORGANIZATION	
RETURN THIS FORM WHEN COMPLETED TO: OFFICE OF HISTORIC PRESERVATION IF ADDITIONAL SPACE IS NEEDED, ATTACH SEPARATE SHEET(S) TO THIS FORM		48. DATE 11/87	
		49. REVISION DATE(S)	

 P.O. BOX 176
 JEFFERSON CITY, MISSOURI 65102

204 Oak Street
Washington, MO

42. (Continued)

infill. wooden dentiling is in place above storefront. Remaining window openings have brick arches above. Facade contains white terra cotta plaque with date "A.D. 1917" below a raised parapet. Facade parapet is crowned by white terra cotta banding and finials which include central pineapple finial.



MISSOURI OFFICE OF HISTORIC PRESERVATION

ARCHITECTURAL/HISTORIC INVENTORY SURVEY FORM

Tracts Fe-25-002-314

10-05-22-01-099-188-000

1. NO.	4. PRESENT LOCAL NAME(S) OR DESIGNATION(S)
2. COUNTY	<u>87FR0002</u>
3. LOCATION OF NEGATIVES	5. OTHER NAME(S)

6. SPECIFIC LEGAL LOCATION TOWNSHIP RANGE SECTION IF CITY OR TOWN, STREET ADDRESS <u>222 Oak/107-25 Third Street</u>	16. THEMATIC CATEGORY	28. NO. OF STORIES <u>3, 2</u>
7. CITY OR TOWN IF RURAL, VICINITY	17. DATE(S) OR PERIOD <u>Circa 1917, 1920, 1925</u>	29. BASEMENT YES(x) NO ()
8. DESCRIPTION OF LOCATION	18. STYLE OR DESIGN	30. FOUNDATION MATERIAL <u>Concrete</u>
	19. ARCHITECT OR ENGINEER	31. WALL CONSTRUCTION <u>Masonry</u>
	20. CONTRACTOR OR BUILDER	32. ROOF TYPE & MATERIAL <u>Flat/composition</u>
	21. ORIGINAL USE, IF APPARENT <u>Commercial</u>	33. NO. OF BAYS FRONT <u>8</u> SIDE <u>4</u>
	22. PRESENT USE <u>Vacant</u>	34. WALL TREATMENT <u>Brick</u>
	23. OWNERSHIP PUBLIC () PRIVATE ()	35. PLAN SHAPE <u>Irregular</u>
	24. OWNER'S NAME AND ADDRESS IF KNOWN	36. CHANGES ADDITION(x) (EXPLAIN IN ALTERED x) NO. 42) MOVED ()
9. COORDINATES UTM LAT LONG	25. OPEN TO PUBLIC YES () NO (x)	37. CONDITION INTERIOR EXTERIOR <u>good</u>
10. SITE () BUILDING(x) STRUCTURE () OBJECT ()	26. LOCAL CONTACT PERSON OR ORGANIZATION	38. PRESERVATION UNDERWAY YES () NO (x)
11. ON NATIONAL REGISTER YES () NO (x)		39. ENDANGERED BY WHAT YES () NO (x)
12. IS IT ELIGIBLE YES () NO ()		40. VISIBLE FROM PUBLIC ROAD YES(x) NO ()
13. PART OF ESTAB. DISTRICT YES () NO (x)	27. OTHER SURVEY IN WHICH INCLUDED	41. DISTANCE FROM AND FRONTAGE ON ROAD <u>Adjacent to sidewalk</u>
14. DISTRICT POTENTIAL YES () NO ()		
15. NAME OF ESTABLISHED DISTRICT		

42. FURTHER DESCRIPTION OF IMPORTANT FEATURES Bldg. is three stories at rear and second fronting streets. Brick arches above openings except rear middle addn. and last addn. on east

PHOTO MUST

BE PROVIDED

43. HISTORY AND SIGNIFICANCE
Missouri Valley Creamery

44. DESCRIPTION OF ENVIRONMENT AND OUTBUILDINGS

45. SOURCES OF INFORMATION
Sanborn Map, 1926

46. PREPARED BY
M. Stiritz

47. ORGANIZATION

RETURN THIS FORM WHEN COMPLETED TO: OFFICE OF HISTORIC PRESERVATION
IF ADDITIONAL SPACE IS NEEDED, ATTACH P.O. BOX 176
SEPARATE SHEET(S) TO THIS FORM JEFFERSON CITY, MISSOURI 65102

48. DATE
11/87

49. REVISION
DATE(S)

222 Oak/107-25 Third Street
Washington, MO

42. (Continued)

(boiler room). These have some windows which are flat topped with brick sills. Main entry bay is angled to intersection. Stone over this entry contains the inscription Missouri Valley Creamery, 1917. West and south elevations have corbelled brick cornice. Third Street entry reduced by masonry infill.





MISSOURI OFFICE OF HISTORIC PRESERVATION

Tracts 002-315
ARCHITECTURAL/HISTORIC INVENTORY SURVEY FORM 10-05-22-1-099-199-000

1. NO.		4. PRESENT LOCAL NAME(S) OR DESIGNATION(S) <u>87FR0003</u>	
2. COUNTY <u>Franklin</u>		5. OTHER NAME(S)	
3. LOCATION OF NEGATIVES			
6. SPECIFIC LEGAL LOCATION TOWNSHIP <u>44</u> RANGE <u>1</u> SECTION <u>22</u> IF CITY OR TOWN, STREET ADDRESS <u>307 Oak Street</u>		16. THEMATIC CATEGORY	28. NO. OF STORIES <u>2</u>
7. CITY OR TOWN IF RURAL, VICINITY		17. DATE(S) OR PERIOD <u>Circa 1928</u>	29. BASEMENT YES(<input checked="" type="checkbox"/>) NO(<input type="checkbox"/>)
8. DESCRIPTION OF LOCATION		18. STYLE OR DESIGN	30. FOUNDATION MATERIAL <u>Stone</u>
		19. ARCHITECT OR ENGINEER	31. WALL CONSTRUCTION <u>Brick</u>
		20. CONTRACTOR OR BUILDER	32. ROOF TYPE & MATERIAL <u>Hipped</u>
		21. ORIGINAL USE, IF APPARENT <u>Residence</u>	33. NO. OF BAYS FRONT <u>2</u> SIDE <u>Irregular</u>
		22. PRESENT USE <u>Residence</u>	34. WALL TREATMENT <u>Brick</u>
		23. OWNERSHIP PUBLIC(<input type="checkbox"/>) PRIVATE(<input checked="" type="checkbox"/>)	35. PLAN SHAPE
		24. OWNER'S NAME AND ADDRESS IF KNOWN	36. CHANGES ADDITION(<input type="checkbox"/>) (EXPLAIN IN ALTERED NO.42) MOVED(<input type="checkbox"/>)
9. COORDINATES UTM LAT LONG		25. OPEN TO PUBLIC YES(<input type="checkbox"/>) NO(<input checked="" type="checkbox"/>)	37. CONDITION INTERIOR EXTERIOR
10. SITE(<input type="checkbox"/>) BUILDING(<input type="checkbox"/>) STRUCTURE(<input type="checkbox"/>) OBJECT(<input type="checkbox"/>)		26. LOCAL CONTACT PERSON OR ORGANIZATION	38. PRESERVATION UNDERWAY YES(<input type="checkbox"/>) NO(<input checked="" type="checkbox"/>)
11. ON NATIONAL REGISTER YES(<input type="checkbox"/>) NO(<input type="checkbox"/>)	12. IS IT ELIGIBLE YES(<input type="checkbox"/>) NO(<input type="checkbox"/>)	27. OTHER SURVEY IN WHICH INCLUDED	39. ENDANGERED BY WHAT YES(<input type="checkbox"/>) NO(<input checked="" type="checkbox"/>)
13. PART OF ESTAB. DISTRICT YES(<input type="checkbox"/>) NO(<input type="checkbox"/>)	14. DISTRICT POTENTIAL YES(<input type="checkbox"/>) NO(<input type="checkbox"/>)		40. VISIBLE FROM PUBLIC ROAD YES(<input checked="" type="checkbox"/>) NO(<input type="checkbox"/>)
15. NAME OF ESTABLISHED DISTRICT			41. DISTANCE FORM AND FRONTAGE ON ROAD
42. FURTHER DESCRIPTION OF IMPORTANT FEATURES		PHOTO MUST BE PROVIDED	
43. HISTORY AND SIGNIFICANCE <u>Constructed after the 1926 Sanborn Map</u>			
44. DESCRIPTION OF ENVIRONMENT AND OUTBUILDINGS			
45. SOURCES OF INFORMATION		46. PREPARED BY	
		47. ORGANIZATION	
RETURN THIS FORM WHEN COMPLETED TO: OFFICE OF HISTORIC PRESERVATION IF ADDITIONAL SPACE IS NEEDED, ATTACH SEPARATE SHEET(S) TO THIS FORM		48. DATE	49. REVISION DATE(S)

RETURN THIS FORM WHEN COMPLETED TO: OFFICE OF HISTORIC PRESERVATION
IF ADDITIONAL SPACE IS NEEDED, ATTACH SEPARATE SHEET(S) TO THIS FORM
P.O. BOX 176
JEFFERSON CITY, MISSOURI 65102



MISSOURI OFFICE OF HISTORIC PRESERVATION
ARCHITECTURAL/HISTORIC INVENTORY SURVEY FORM

FR-AS-002-310

1. NO.	4. PRESENT LOCAL NAME(S) OR DESIGNATION(S) Fifth & Oak Auto Body	5. OTHER NAME(S)
2. COUNTY		
3. LOCATION OF NEGATIVES		

6. SPECIFIC LEGAL LOCATION TOWNSHIP _____ RANGE _____ SECTION _____ IF CITY OR TOWN, STREET ADDRESS 418 Oak Street	16. THEMATIC CATEGORY	28. NO. OF STORIES 2
	17. DATE(S) OR PERIOD	29. BASEMENT YES() NO()
	7. CITY OR TOWN IF RURAL, VICINITY	18. STYLE OR DESIGN
8. DESCRIPTION OF LOCATION	19. ARCHITECT OR ENGINEER	31. WALL CONSTRUCTION brick
	20. CONTRACTOR OR BUILDER	32. ROOF TYPE & MATERIAL flat
	21. ORIGINAL USE, IF APPARENT commercial/residential	33. NO. OF BAYS FRONT 4 SIDE 4
	22. PRESENT USE commercial/residential	34. WALL TREATMENT
	23. OWNERSHIP PUBLIC () PRIVATE (x)	35. PLAN SHAPE
9. COORDINATES UTM LAT _____ LONG _____	24. OWNER'S NAME AND ADDRESS IF KNOWN	36. CHANGES ADDITION() (EXPLAIN IN ALTERED() NO. 42) MOVED ()
	25. OPEN TO PUBLIC YES() NO()	37. CONDITION INTERIOR _____ EXTERIOR _____
10. SITE() STRUCTURE() BUILDING() OBJECT()	26. LOCAL CONTACT PERSON OR ORGANIZATION	38. PRESERVATION UNDERWAY YES() NO()
11. ON NATIONAL REGISTER YES() NO()		39. ENDANGERED BY WHAT YES() NO()
12. IS IT ELIGIBLE YES() NO()	27. OTHER SURVEY IN WHICH INCLUDED	40. VISIBLE FROM PUBLIC ROAD YES() NO()
13. PART OF ESTAB. DISTRICT YES() NO()		41. DISTANCE FROM AND FRONTAGE ON ROAD
14. DISTRICT POTENTIAL YES() NO()		
15. NAME OF ESTABLISHED DISTRICT		

42. FURTHER DESCRIPTION OF IMPORTANT FEATURES	PHOTO MUST BE PROVIDED
---	---------------------------

43. HISTORY AND SIGNIFICANCE

44. DESCRIPTION OF ENVIRONMENT AND OUTBUILDINGS

45. SOURCES OF INFORMATION	46. PREPARED BY M. Stiritz
	47. ORGANIZATION

RETURN THIS FORM WHEN COMPLETED TO: OFFICE OF HISTORIC PRESERVATION IF ADDITIONAL SPACE IS NEEDED, ATTACH SEPARATE SHEET(S) TO THIS FORM	P.O. BOX 176 JEFFERSON CITY, MISSOURI 65102	48. DATE 7/88	49. REVISION DATE(S)
--	--	------------------	-------------------------



MISSOURI OFFICE OF HISTORIC PRESERVATION

ARCHITECTURAL/HISTORIC INVENTORY SURVEY FORM

FR-AS-002-317

1. NO.		4. PRESENT LOCAL NAME(S) OR DESIGNATION(S) 88 FRONT	
2. COUNTY		5. OTHER NAME(S)	
3. LOCATION OF NEGATIVES			
6. SPECIFIC LEGAL LOCATION TOWNSHIP RANGE SECTION IF CITY OR TOWN, STREET ADDRESS 201 Olive Street		16. THEMATIC CATEGORY	
7. CITY OR TOWN IF RURAL, VICINITY		17. DATE(S) OR PERIOD C 1925	
8. DESCRIPTION OF LOCATION		18. STYLE OR DESIGN	
		19. ARCHITECT OR ENGINEER	
		20. CONTRACTOR OR BUILDER	
		21. ORIGINAL USE, IF APPARENT residential	
		22. PRESENT USE residential	
		23. OWNERSHIP PUBLIC () PRIVATE (x)	
		24. OWNER'S NAME AND ADDRESS IF KNOWN	
9. COORDINATES UTM LAT LONG		25. OPEN TO PUBLIC YES () NO (x)	
10. SITE () STRUCTURE () BUILDING (x) OBJECT ()		26. LOCAL CONTACT PERSON OR ORGANIZATION	
11. ON NATIONAL REGISTER YES () NO (x)		27. OTHER SURVEY IN WHICH INCLUDED	
12. IS IT ELIGIBLE YES () NO ()			
13. PART OF ESTAB. DISTRICT YES () NO ()		40. VISIBLE FROM PUBLIC ROAD YES () NO ()	
14. DISTRICT POTENTIAL YES () NO ()		41. DISTANCE FROM AND FRONTAGE ON ROAD set back 15 ft.	
15. NAME OF ESTABLISHED DISTRICT		42. FURTHER DESCRIPTION OF IMPORTANT FEATURES Open masonry porch at facade with brick parapet and pillars capped by white stone. Porch overhung by hipped roof. Windows are 1/1 double hung. Shed dormer on south elevation	
43. HISTORIC AND SIGNIFICANCE		PHOTO MUST BE PROVIDED	

44. DESCRIPTION OF ENVIRONMENT AND OUTBUILDINGS

45. SOURCES OF INFORMATION 1926 Sanborn Map	46. PREPARED BY M. Jones
	47. ORGANIZATION

RETURN THIS FORM WHEN COMPLETED TO: OFFICE OF HISTORIC PRESERVATION IF ADDITIONAL SPACE IS NEEDED, ATTACH SEPARATE SHEET(S) TO THIS FORM	P.O. BOX 176 JEFFERSON CITY, MISSOURI 65102	48. DATE 6/88	49. REVISION DATE(S)
---	--	-------------------------	----------------------



MISSOURI OFFICE OF HISTORIC PRESERVATION

ARCHITECTURAL/HISTORIC INVENTORY SURVEY FORM

FR-A S-062-318

1. NO.	4. PRESENT LOCAL NAME(S) OR DESIGNATION(S) 88FR0015	
2. COUNTY	5. OTHER NAME(S)	
3. LOCATION OF NEGATIVES		
6. SPECIFIC LEGAL LOCATION TOWNSHIP RANGE SECTION IF CITY OR TOWN, STREET ADDRESS 205 Olive Street	16. THEMATIC CATEGORY	28. NO. OF STORIES 1 1/2
7. CITY OR TOWN IF RURAL, VICINITY	17. DATE(S) OR PERIOD C 1925	29. BASEMENT YES() NO()
8. DESCRIPTION OF LOCATION	18. STYLE OR DESIGN	30. FOUNDATION MATERIAL Concrete
	19. ARCHITECT OR ENGINEER	31. WALL CONSTRUCTION Masonry
	20. CONTRACTOR OR BUILDER	32. ROOF TYPE & MATERIAL Gable/asphalt
	21. ORIGINAL USE, IF APPARENT	33. NO. OF BAYS FRONT 2 SIDE 2
	22. PRESENT USE	34. WALL TREATMENT Brick
9. COORDINATES UTM LAT LONG	23. OWNERSHIP PUBLIC () PRIVATE ()	35. PLAN SHAPE
10. SITE(x) BUILDING() STRUCTURE() OBJECT()	24. OWNER'S NAME AND ADDRESS IF KNOWN	36. CHANGES ADDITION() (EXPLAIN IN ALTERED () NO.42) MOVED ()
11. ON NATIONAL REGISTER YES() NO(x)	25. OPEN TO PUBLIC YES() NO()	37. CONDITION INTERIOR EXTERIOR good
12. IS IT ELIGIBLE YES() NO()	26. LOCAL CONTACT PERSON OR ORGANIZATION	38. PRESERVATION UNDERWAY YES() NO(x)
13. PART OF ESTAB. DISTRICT YES() NO(x)	27. OTHER SURVEY IN WHICH INCLUDED	39. ENDANGERED BY WHAT YES() NO(x)
14. DISTRICT POTENTIAL YES() NO()		40. VISIBLE FROM PUBLIC ROAD YES() NO()
15. NAME OF ESTABLISHED DISTRICT		41. DISTANCE FROM AND FRONTAGE ON ROAD setback 10 ft
42. FURTHER DESCRIPTION OF IMPORTANT FEATURES Facade proch partially enclosed. Soldier's course brick lintels above openings. Brick sills. Shed odrmers south		PHOTO MUST BE PROVIDED
43. HISTORY AND SIGNIFICANCE elevation. Masonry refveals random pattern of light and dark bricks		
44. DESCRIPTION OF ENVIRONMENT AND OUTBUILDINGS		
45. SOURCES OF INFORMATION 1926 Sanborn Map		46. PREPARED BY M. Jones
		47. ORGANIZATION
RETURN THIS FORM WHEN COMPLETED TO: OFFICE OF HISTORIC PRESERVATION IF ADDITIONAL SPACE IS NEEDED, ATTACH SEPARATE SHEET(S) TO THIS FORM P.O. BOX 176 JEFFERSON CITY, MISSOURI 65102		48. DATE 6/88
		49. REVISION DATE(S)



MISSOURI OFFICE OF HISTORIC PRESERVATION

ARCHITECTURAL/HISTORIC INVENTORY SURVEY FORM

FR-AS-002-319

1. NO.		4. PRESENT LOCAL NAME(S) OR DESIGNATION(S) 88FR0016	
2. COUNTY		5. OTHER NAME(S)	
3. LOCATION OF NEGATIVES			
6. SPECIFIC LEGAL LOCATION TOWNSHIP _____ RANGE _____ SECTION _____ IF CITY OR TOWN, STREET ADDRESS 207 Olive Street		16. THEMATIC CATEGORY	
7. CITY OR TOWN IF RURAL, VICINITY		17. DATE(S) OR PERIOD C 1925	
8. DESCRIPTION OF LOCATION		18. STYLE OR DESIGN Craftsman	
		19. ARCHITECT OR ENGINEER	
		20. CONTRACTOR OR BUILDER	
		21. ORIGINAL USE, IF APPARENT Residential	
		22. PRESENT USE Residential	
		23. OWNERSHIP PUBLIC () PRIVATE (x)	
		24. OWNER'S NAME AND ADDRESS IF KNOWN	
9. COORDINATES UTM LAT _____ LONG _____		25. OPEN TO PUBLIC YES () NO (x)	
10. SITE () STRUCTURE () BUILDING (x) OBJECT ()		26. LOCAL CONTACT PERSON OR ORGANIZATION	
11. ON NATIONAL REGISTER YES () NO (x)		27. OTHER SURVEY IN WHICH INCLUDED	
12. IS IT ELIGIBLE YES () NO ()			
13. PART OF ESTAB. DISTRICT YES () NO (x)		40. VISIBLE FROM PUBLIC ROAD YES (x) NO ()	
14. DISTRICT POTENTIAL YES () NO ()		41. DISTANCE FROM AND FRONTAGE ON ROAD	
15. NAME OF ESTABLISHED DISTRICT			
42. FURTHER DESCRIPTION OF IMPORTANT FEATURES Open masonry facade porch. Brick parapet and pillars capped by white stone. Eaves of south elevation bay window, facade facade dormer roof and gabled roof display wooden brackets		PHOTO MUST BE PROVIDED	
43. HISTORY AND SIGNIFICANCE			
44. DESCRIPTION OF ENVIRONMENT AND OUTBUILDINGS			
45. SOURCES OF INFORMATION 1926 Sanborn Map		46. PREPARED BY M. Jones	
		47. ORGANIZATION	
RETURN THIS FORM WHEN COMPLETED TO: OFFICE OF HISTORIC PRESERVATION IF ADDITIONAL SPACE IS NEEDED, ATTACH SEPARATE SHEET(S) TO THIS FORM		48. DATE 6/88	
		49. REVISION DATE(S)	



MISSOURI OFFICE OF HISTORIC PRESERVATION

ARCHITECTURAL/HISTORIC INVENTORY SURVEY FORM

FR-AS-002-320

1. NO.		4. PRESENT LOCAL NAME(S) OR DESIGNATION(S) 88 FR 0017	
2. COUNTY		5. OTHER NAME(S)	
3. LOCATION OF NEGATIVES			
6. SPECIFIC LEGAL LOCATION TOWNSHIP RANGE SECTION IF CITY OR TOWN, STREET ADDRESS 309 Olive		16. THEMATIC CATEGORY	28. NO. OF STORIES 2 1/2
7. CITY OR TOWN IF RURAL, VICINITY		17. DATE(S) OR PERIOD C 1905	29. BASEMENT YES(<input checked="" type="checkbox"/>) NO(<input type="checkbox"/>)
8. DESCRIPTION OF LOCATION		18. STYLE OR DESIGN	30. FOUNDATION MATERIAL Limestone
		19. ARCHITECT OR ENGINEER	31. WALL CONSTRUCTION
		20. CONTRACTOR OR BUILDER	32. ROOF TYPE & MATERIAL Masonry table/asphalt shingle
		21. ORIGINAL USE, IF APPARENT residential	33. NO. OF BAYS FRONT 3 SIDE 2
		22. PRESENT USE residential	34. WALL TREATMENT Brick
		23. OWNERSHIP PUBLIC (<input type="checkbox"/>) PRIVATE (<input checked="" type="checkbox"/>)	35. PLAN SHAPE irreg/
		24. OWNER'S NAME AND ADDRESS IF KNOWN	36. CHANGES ADDITION(<input type="checkbox"/>) (EXPLAIN IN ALTERED (<input type="checkbox"/>) NO. 42) MOVED (<input type="checkbox"/>)
9. COORDINATES UTM LAT LONG		25. OPEN TO PUBLIC YES(<input type="checkbox"/>) NO (<input checked="" type="checkbox"/>)	37. CONDITION INTERIOR EXTERIOR gnpd
10. SITE() STRUCTURE() BUILDING(<input checked="" type="checkbox"/>) OBJECT()		26. LOCAL CONTACT PERSON OR ORGANIZATION	38. PRESERVATION UNDERWAY YES(<input type="checkbox"/>) NO(<input checked="" type="checkbox"/>)
11. ON NATIONAL REGISTER YES(<input type="checkbox"/>) NO(<input checked="" type="checkbox"/>)	12. IS IT ELIGIBLE YES(<input type="checkbox"/>) NO(<input type="checkbox"/>)	27. OTHER SURVEY IN WHICH INCLUDED	39. ENDANGERED BY WHAT YES(<input type="checkbox"/>) NO(<input checked="" type="checkbox"/>)
13. PART OF ESTAB. DISTRICT YES(<input type="checkbox"/>) NO(<input checked="" type="checkbox"/>)	14. DISTRICT POTENTIAL YES(<input type="checkbox"/>) NO(<input type="checkbox"/>)		40. VISIBLE FROM PUBLIC ROAD YES(<input type="checkbox"/>) NO(<input type="checkbox"/>)
15. NAME OF ESTABLISHED DISTRICT			41. DISTANCE FORM AND FRONTAGE ON ROAD setback 10 ft
42. FURTHER DESCRIPTION OF IMPORTANT FEATURES Open frame facade porch. Brick arches above openings. Deeply overhanging eaves. Windows are 1/1 double hung.		PHOTO MUST BE PROVIDED	
43. HISTORY AND SIGNIFICANCE			
44. DESCRIPTION OF ENVIRONMENT AND OUTBUILDINGS Addn. of carport south elevation			
45. SOURCES OF INFORMATION 1926 SanbornMap		46. PREPARED BY M. Jones	
		47. ORGANIZATION	
RETURN THIS FORM WHEN COMPLETED TO: IF ADDITIONAL SPACE IS NEEDED, ATTACH SEPARATE SHEET(S) TO THIS FORM		OFFICE OF HISTORIC PRESERVATION P.O. BOX 176 JEFFERSON CITY, MISSOURI 65102	
		48. DATE 6/88	49. REVISION DATE(S)



MISSOURI OFFICE OF HISTORIC PRESERVATION

ARCHITECTURAL/HISTORIC INVENTORY SURVEY FORM

FR-AS-002-321

1. NO.		4. PRESENT LOCAL NAME(S) OR DESIGNATION(S) <i>88FR0018</i>	
2. COUNTY		5. OTHER NAME(S)	
3. LOCATION OF NEGATIVES			
6. SPECIFIC LEGAL LOCATION TOWNSHIP _____ RANGE _____ SECTION _____ IF CITY OR TOWN, STREET ADDRESS <i>310 Olive Street</i>		16. THEMATIC CATEGORY	
7. CITY OR TOWN IF RURAL, VICINITY		17. DATE(S) OR PERIOD <i>C 1920</i>	
8. DESCRIPTION OF LOCATION		18. STYLE OR DESIGN	
		19. ARCHITECT OR ENGINEER	
		20. CONTRACTOR OR BUILDER	
		21. ORIGINAL USE, IF APPARENT <i>Residence</i>	
		22. PRESENT USE <i>Residence</i>	
		23. OWNERSHIP PUBLIC () PRIVATE (x)	
		24. OWNER'S NAME AND ADDRESS IF KNOWN	
9. COORDINATES UTM LAT _____ LONG _____		25. OPEN TO PUBLIC YES () NO (x)	
10. SITE () STRUCTURE () BUILDING () OBJECT ()		26. LOCAL CONTACT PERSON OR ORGANIZATION	
11. ON NATIONAL YES () REGISTER NO ()		27. OTHER SURVEY IN WHICH INCLUDED	
12. IS IT YES () ELIGIBLE NO ()			
13. PART OF YES () ESTAB. DISTRICT NO ()			
14. DISTRICT YES () POTENTIAL NO ()			
15. NAME OF ESTABLISHED DISTRICT			
42. FURTHER DESCRIPTION OF IMPORTANT FEATURES		<div style="border: 1px solid black; padding: 5px; text-align: center;"> PHOTO MUST BE PROVIDED </div>	
43. HISTORY AND SIGNIFICANCE <i>Constructed after the 1916 Sanborn Map</i>			
44. DESCRIPTION OF ENVIRONMENT AND OUTBUILDINGS			
45. SOURCES OF INFORMATION		46. PREPARED BY <i>M. Stiritz</i>	
		47. ORGANIZATION	
RETURN THIS FORM WHEN COMPLETED TO: OFFICE OF HISTORIC PRESERVATION IF ADDITIONAL SPACE IS NEEDED, ATTACH SEPARATE SHEET(S) TO THIS FORM		48. DATE	
		49. REVISION DATE(S)	



MISSOURI OFFICE OF HISTORIC PRESERVATION

ARCHITECTURAL/HISTORIC INVENTORY SURVEY FORM

FR-15-002-322

1. NO.		4. PRESENT LOCAL NAME(S) OR DESIGNATION(S) 88FR0019	
2. COUNTY		5. OTHER NAME(S)	
3. LOCATION OF NEGATIVES			
6. SPECIFIC LEGAL LOCATION TOWNSHIP _____ RANGE _____ SECTION _____ IF CITY OR TOWN, STREET ADDRESS: 311 Olive Street		16. THEMATIC CATEGORY	28. NO. OF STORIES 2 1/2
7. CITY OR TOWN IF RURAL, VICINITY		17. DATE(S) OR PERIOD C1905	29. BASEMENT YES(x) NO ()
8. DESCRIPTION OF LOCATION		18. STYLE OR DESIGN	30. FOUNDATION MATERIAL Limestone
		19. ARCHITECT OR ENGINEER	31. WALL CONSTRUCTION Masonry
		20. CONTRACTOR OR BUILDER	32. ROOF TYPE & MATERIAL Hip/gable
		21. ORIGINAL USE, IF APPARENT residential	33. NO. OF BAYS FRONT 2 SIDE 2
		22. PRESENT USE residential	34. WALL TREATMENT Brick
		23. OWNERSHIP PUBLIC () PRIVATE ()	35. PLAN SHAPE rect.
		24. OWNER'S NAME AND ADDRESS IF KNOWN	36. CHANGES ADDITION() (EXPLAIN IN ALTERED () NO.42) MOVED ()
9. COORDINATES UTM LAT _____ LONG _____		25. OPEN TO PUBLIC YES () NO ()	37. CONDITION INTERIOR _____ EXTERIOR good
10. SITE () BUILDING (x)	STRUCTURE () OBJECT ()	26. LOCAL CONTACT PERSON OR ORGANIZATION	38. PRESERVATION UNDERWAY YES () NO (x)
11. ON NATIONAL REGISTER YES () NO (x)	12. IS IT ELIGIBLE YES () NO ()	27. OTHER SURVEY IN WHICH INCLUDED	39. ENDANGERED BY WHAT YES () NO (x)
13. PART OF ESTAB. DISTRICT YES () NO (x)	14. DISTRICT POTENTIAL YES () NO ()		40. VISIBLE FROM PUBLIC ROAD YES (x) NO ()
15. NAME OF ESTABLISHED DISTRICT			41. DISTANCE FORM AND FRONTAGE ON ROAD setback 20'
42. FURTHER DESCRIPTION OF IMPORTANT FEATURES Open frame facade porch with tin hipped roof Windows 1/1 doublehung with brick arches above. Facade dormer		PHOTO MUST BE PROVIDED	
43. HISTORY AND SIGNIFICANCE			
44. DESCRIPTION OF ENVIRONMENT AND OUTBUILDINGS			
45. SOURCES OF INFORMATION 1926 Sanborn Map		46. PREPARED BY M. Jones	
		47. ORGANIZATION	
RETURN THIS FORM WHEN COMPLETED TO: OFFICE OF HISTORIC PRESERVATION IF ADDITIONAL SPACE IS NEEDED, ATTACH SEPARATE SHEET(S) TO THIS FORM		48. DATE 6/88	49. REVISION DATE(S)
		P.O. BOX 176 JEFFERSON CITY, MISSOURI 65102	



MISSOURI OFFICE OF HISTORIC PRESERVATION
ARCHITECTURAL/HISTORIC INVENTORY SURVEY FORM

FR-AS-002-323

1. NO.		4. PRESENT LOCAL NAME(S) OR DESIGNATION(S) 88 FR 0000	
2. COUNTY		5. OTHER NAME(S)	
3. LOCATION OF NEGATIVES			
6. SPECIFIC LEGAL LOCATION TOWNSHIP RANGE SECTION IF CITY OR TOWN, STREET ADDRESS 312 Olive Street		16. THEMATIC CATEGORY	28. NO. OF STORIES 1
7. CITY OR TOWN IF RURAL, VICINITY		17. DATE(S) OR PERIOD C 1940	29. BASEMENT YES (X) NO ()
8. DESCRIPTION OF LOCATION		18. STYLE OR DESIGN	30. FOUNDATION MATERIAL Concrete
		19. ARCHITECT OR ENGINEER	31. WALL CONSTRUCTION Frame
		20. CONTRACTOR OR BUILDER	32. ROOF TYPE & MATERIAL Gable-asphalt
		21. ORIGINAL USE, IF APPARENT Residence	33. NO. OF BAYS FRONT 3 SIDE 3
		22. PRESENT USE Residence	34. WALL TREATMENT Asphalt-shingle
		23. OWNERSHIP PUBLIC () PRIVATE (X)	35. PLAN SHAPE
		24. OWNER'S NAME AND ADDRESS IF KNOWN	36. CHANGES ADDITION () (EXPLAIN IN ALTERED () NO. 42) MOVED ()
9. COORDINATES UTM LAT LONG		25. OPEN TO PUBLIC YES () NO (X)	37. CONDITION INTERIOR EXTERIOR
10. SITE () STRUCTURE () BUILDING () OBJECT ()		26. LOCAL CONTACT PERSON OR ORGANIZATION	38. PRESERVATION YES () UNDERWAY NO ()
11. ON NATIONAL YES () REGISTER NO ()		27. OTHER SURVEY IN WHICH INCLUDED	39. ENDANGERED YES () BY WHAT NO ()
12. IS IT YES () ELIGIBLE NO ()			40. VISIBLE FROM YES () PUBLIC ROAD NO ()
13. PART OF YES () ESTAB. DISTRICT NO ()			41. DISTANCE FORM AND FRONTAGE ON ROAD
14. DISTRICT YES () POTENTIAL NO ()			
15. NAME OF ESTABLISHED DISTRICT			
42. FURTHER DESCRIPTION OF IMPORTANT FEATURES		PHOTO MUST BE PROVIDED	
43. HISTORY AND SIGNIFICANCE Constructed after the 1926 Sanborn Map			
44. DESCRIPTION OF ENVIRONMENT AND OUTBUILDINGS			
45. SOURCES OF INFORMATION		46. PREPARED BY M. Stiritz	
		47. ORGANIZATION	
RETURN THIS FORM WHEN COMPLETED TO: OFFICE OF HISTORIC PRESERVATION IF ADDITIONAL SPACE IS NEEDED, ATTACH P.O. BOX 176 SEPARATE SHEET(S) TO THIS FORM JEFFERSON CITY, MISSOURI 65102		48. DATE	49. REVISION DATE(S)



MISSOURI OFFICE OF HISTORIC PRESERVATION ARCHITECTURAL/HISTORIC INVENTORY SURVEY FORM

FR-AS-002-324

1. NO.		4. PRESENT LOCAL NAME(S) OR DESIGNATION(S) 88FR 0021	
2. COUNTY		5. OTHER NAME(S)	
3. LOCATION OF NEGATIVES			

6. SPECIFIC LEGAL LOCATION TOWNSHIP _____ RANGE _____ SECTION _____ IF CITY OR TOWN, STREET ADDRESS 3140live Street	16. THEMATIC CATEGORY	28. NO. OF STORIES 1 1/2
	17. DATE(S) OR PERIOD	29. BASEMENT YES() NO()
	18. STYLE OR DESIGN	30. FOUNDATION MATERIAL stone
	19. ARCHITECT OR ENGINEER	31. WALL CONSTRUCTION frame
7. CITY OR TOWN IF RURAL, VICINITY	20. CONTRACTOR OR BUILDER	32. ROOF TYPE & MATERIAL gable/asphalt
	21. ORIGINAL USE, IF APPARENT residence	33. NO. OF BAYS FRONT 3 SIDE 2
	22. PRESENT USE residence	34. WALL TREATMENT clapboard
	23. OWNERSHIP PUBLIC () PRIVATE ()	35. PLAN SHAPE
8. DESCRIPTION OF LOCATION	24. OWNER'S NAME AND ADDRESS IF KNOWN	36. CHANGES ADDITION() (EXPLAIN IN ALTERED () NO.42) MOVED ()
	25. OPEN TO PUBLIC YES() NO()	37. CONDITION INTERIOR _____ EXTERIOR _____
	26. LOCAL CONTACT PERSON OR ORGANIZATION	38. PRESERVATION UNDERWAY YES() NO()
	27. OTHER SURVEY IN WHICH INCLUDED	39. ENDANGERED BY WHAT YES() NO()
9. COORDINATES UTM LAT _____ LONG _____		40. VISIBLE FROM PUBLIC ROAD YES() NO()
		41. DISTANCE FORM AND FRONTAGE ON ROAD
10. SITE() BUILDING() STRUCTURE() OBJECT()		
11. ON NATIONAL REGISTER YES() NO()	12. IS IT ELIGIBLE YES() NO()	
13. PART OF ESTAB. DISTRICT YES() NO()	14. DISTRICT POTENTIAL YES() NO()	
15. NAME OF ESTABLISHED DISTRICT		

42. FURTHER DESCRIPTION OF IMPORTANT FEATURES	PHOTO MUST BE PROVIDED
---	---------------------------

43. HISTORY AND SIGNIFICANCE

Appears on the 1916 Sanborn Map, the first year Olive Street is included

44. DESCRIPTION OF ENVIRONMENT AND OUTBUILDINGS

45. SOURCES OF INFORMATION	46. PREPARED BY M. Stiritz
	47. ORGANIZATION
	48. DATE
	49. REVISION DATE(S)

RETURN THIS FORM WHEN COMPLETED TO: OFFICE OF HISTORIC PRESERVATION
IF ADDITIONAL SPACE IS NEEDED, ATTACH
SEPARATE SHEET(S) TO THIS FORM P.O. BOX 176
JEFFERSON CITY, MISSOURI 65102



MISSOURI OFFICE OF HISTORIC PRESERVATION

ARCHITECTURAL/HISTORIC INVENTORY SURVEY FORM

FR-AS-002-325

1. NO.		4. PRESENT LOCAL NAME(S) OR DESIGNATION(S) 88FR0022	
2. COUNTY		5. OTHER NAME(S)	
3. LOCATION OF NEGATIVES			
6. SPECIFIC LEGAL LOCATION TOWNSHIP _____ RANGE _____ SECTION _____ IF CITY OR TOWN, STREET ADDRESS 315 Olive Street		16. THEMATIC CATEGORY	28. NO. OF STORIES 2
7. CITY OR TOWN IF RURAL, VICINITY		17. DATE(S) OR PERIOD C 1900	29. BASEMENT YES() NO(x)
8. DESCRIPTION OF LOCATION		18. STYLE OR DESIGN	30. FOUNDATION MATERIAL limestone
		19. ARCHITECT OR ENGINEER	31. WALL CONSTRUCTION frame
		20. CONTRACTOR OR BUILDER	32. ROOF TYPE & MATERIAL gable/asphalt shingle
		21. ORIGINAL USE, IF APPARENT residential	33. NO. OF BAYS FRONT 2 SIDE 2
		22. PRESENT USE residential	34. WALL TREATMENT asbestos siding
		23. OWNERSHIP PUBLIC () PRIVATE (x)	35. PLAN SHAPE irreg
		24. OWNER'S NAME AND ADDRESS IF KNOWN	36. CHANGES ADDITION(x) (EXPLAIN IN ALTERED () NO.42) MOVED ()
9. COORDINATES UTM LAT _____ LONG _____		25. OPEN TO PUBLIC YES() NO(x)	37. CONDITION INTERIOR _____ EXTERIOR good
10. SITE() STRUCTURE() BUILDING(x) OBJECT()		26. LOCAL CONTACT PERSON OR ORGANIZATION	38. PRESERVATION UNDERWAY YES() NO(x)
11. ON NATIONAL YES() REGISTER NO(x)	12. IS IT YES() ELIGIBLE NO()	27. OTHER SURVEY IN WHICH INCLUDED	39. ENDANGERED BY WHAT YES() NO(x)
13. PART OF YES() ESTAB. DISTRICT NO(x)	14. DISTRICT YES() POTENTIAL NO()		40. VISIBLE FROM PUBLIC ROAD YES(x) NO()
15. NAME OF ESTABLISHED DISTRICT			41. DISTANCE FROM AND FRONTAGE ON ROAD set back 20'
42. FURTHER DESCRIPTION OF IMPORTANT FEATURES Rough cut limestone foundation. Entry, south elev. overhung by open frame porch with turned wooden posts and fret work. Windows are 1/1 double hung.		PHOTO MUST BE PROVIDED	
43. HISTORY AND SIGNIFICANCE			
44. DESCRIPTION OF ENVIRONMENT AND OUTBUILDINGS First story room addn. south elev with balcony above.			
45. SOURCES OF INFORMATION 1916 Sanborn Map		46. PREPARED BY Maureen Jones	
		47. ORGANIZATION	
RETURN THIS FORM WHEN COMPLETED TO: IF ADDITIONAL SPACE IS NEEDED, ATTACH SEPARATE SHEET(S) TO THIS FORM		48. DATE 7/88	
		49. REVISION DATE(S)	

OFFICE OF HISTORIC PRESERVATION
P.O. BOX 176
JEFFERSON CITY, MISSOURI 65102



MISSOURI OFFICE OF HISTORIC PRESERVATION

ARCHITECTURAL/HISTORIC INVENTORY SURVEY FORM

FR-25-062-326

1. NO.		4. PRESENT LOCAL NAME(S) OR DESIGNATION(S)	
2. COUNTY		5. OTHER NAME(S)	
3. LOCATION OF NEGATIVES		88FR 0023	
6. SPECIFIC LEGAL LOCATION TOWNSHIP RANGE SECTION IF CITY OR TOWN, STREET ADDRESS		16. THEMATIC CATEGORY	28. NO. OF STORIES 1 1/2
3170live Street		17. DATE(S) OR PERIOD C 1910	29. BASEMENT YES() NO()
7. CITY OR TOWN IF RURAL, VICINITY		18. STYLE OR DESIGN	30. FOUNDATION MATERIAL Limestone
8. DESCRIPTION OF LOCATION		19. ARCHITECT OR ENGINEER	31. WALL CONSTRUCTION Frame
		20. CONTRACTOR OR BUILDER	32. ROOF TYPE & MATERIAL Gable/asphalt/shingle
		21. ORIGINAL USE, IF APPARENT residential	33. NO. OF BAYS FRONT 4 SIDE 4
		22. PRESENT USE residential	34. WALL TREATMENT Wood lap siding
		23. OWNERSHIP PUBLIC () PRIVATE (x)	35. PLAN SHAPE
		24. OWNER'S NAME AND ADDRESS IF KNOWN	36. CHANGES ADDITION() (EXPLAIN IN ALTERED (x) NO.42) MOVED ()
9. COORDINATES UTM LAT LONG		25. OPEN TO PUBLIC YES() NO (x)	37. CONDITION INTERIOR EXTERIOR good
10. SITE() STRUCTURE() BUILDING(x) OBJECT()		26. LOCAL CONTACT PERSON OR ORGANIZATION	38. PRESERVATION YES() UNDERWAY NO(x)
11. ON NATIONAL YES() REGISTER NO(x)	12. IS IT YES() ELIGIBLE NO()	27. OTHER SURVEY IN WHICH INCLUDED	39. ENDANGERED YES(x) BY WHAT NO()
13. PART OF YES() ESTAB. DISTRICT NO(x)	14. DISTRICT YES() POTENTIAL NO()		40. VISIBLE FROM YES() PUBLIC ROAD NO()
15. NAME OF ESTABLISHED DISTRICT			41. DISTANCE FORM AND FRONTAGE ON ROAD
42. FURTHER DESCRIPTION OF IMPORTANT FEATURES		PHOTO MUST BE PROVIDED	
Open frame facadeproch overhungby pedimented roof gable. Facade gablecontainsfish scaleshingles. Facade & southelev. gables havediamondshapedopenings			
43. HISTORY AND SIGNIFICANCE			
xxxxxxx under deeply overhanging eaves. Windows are 1/1 double hung. New framesiding C 1988			
Appears on the1916 SanbornMap			
44. DESCRIPTION OF ENVIRONMENT AND OUTBUILDINGS			
45. SOURCES OF INFORMATION		46. PREPARED BY	
1926 Sanborn Map		M. Jones	
		47. ORGANIZATION	
RETURN THIS FORM WHEN COMPLETED TO: OFFICE OF HISTORIC PRESERVATION IF ADDITIONAL SPACE IS NEEDED, ATTACH SEPARATE SHEET(S) TO THIS FORM		48. DATE 6/88	49. REVISION DATE(S)
		JEFFERSON CITY, MISSOURI 65102	



MISSOURI OFFICE OF HISTORIC PRESERVATION

ARCHITECTURAL/HISTORIC INVENTORY SURVEY FORM

FR-AS-002-327

1. NO.		4. PRESENT LOCAL NAME(S) OR DESIGNATION(S) 88FR 0024	
2. COUNTY		5. OTHER NAME(S)	
3. LOCATION OF NEGATIVES			
6. SPECIFIC LEGAL LOCATION TOWNSHIP _____ RANGE _____ SECTION _____ IF CITY OR TOWN, STREET ADDRESS 318 Olive Street		16. THEMATIC CATEGORY	
7. CITY OR TOWN IF RURAL, VICINITY		17. DATE(S) OR PERIOD	
8. DESCRIPTION OF LOCATION		18. STYLE OR DESIGN	
		19. ARCHITECT OR ENGINEER	
		20. CONTRACTOR OR BUILDER	
		21. ORIGINAL USE, IF APPARENT residence	
		22. PRESENT USE residence	
		23. OWNERSHIP PUBLIC () PRIVATE (x)	
		24. OWNER'S NAME AND ADDRESS IF KNOWN	
9. COORDINATES UTM LAT _____ LONG _____		25. OPEN TO PUBLIC YES () NO (x)	
10. SITE () STRUCTURE () BUILDING () OBJECT ()		26. LOCAL CONTACT PERSON OR ORGANIZATION	
11. ON NATIONAL YES () REGISTER NO ()		27. OTHER SURVEY IN WHICH INCLUDED	
12. IS IT YES () ELIGIBLE NO ()			
13. PART OF YES () ESTAB. DISTRICT NO ()		28. NO OF STORIES 2	
14. DISTRICT YES () POTENTIAL NO ()		29. BASEMENT YES (x) NO ()	
15. NAME OF ESTABLISHED DISTRICT		30. FOUNDATION MATERIAL stone	
		31. WALL CONSTRUCTION frame	
		32. ROOF TYPE & MATERIAL hip/asphalt	
		33. NO. OF BAYS FRONT 2 SIDE 2	
		34. WALL TREATMENT asphalt/shingle	
		35. PLAN SHAPE	
		36. CHANGES ADDITION () (EXPLAIN IN ALTERED () NO.42) MOVED ()	
		37. CONDITION INTERIOR _____ EXTERIOR _____	
		38. PRESERVATION YES () UNDERWAY NO ()	
		39. ENDANGERED YES () BY WHAT NO ()	
		40. VISIBLE FROM YES () PUBLIC ROAD NO ()	
		41. DISTANCE FROM AND FRONTAGE ON ROAD	
42. FURTHER DESCRIPTION OF IMPORTANT FEATURES		PHOTO MUST BE PROVIDED	
43. HISTORY AND SIGNIFICANCE Appears on the 1916 Sanborn Map - the first year Olive Street is included			
44. DESCRIPTION OF ENVIRONMENT AND OUTBUILDINGS			
45. SOURCES OF INFORMATION		46. PREPARED BY M. Stiritz	
		47. ORGANIZATION	
RETURN THIS FORM WHEN COMPLETED TO: OFFICE OF HISTORIC PRESERVATION IF ADDITIONAL SPACE IS NEEDED, ATTACH SEPARATE SHEET(S) TO THIS FORM		48. DATE 7/88	
		49. REVISION DATE(S)	

RETURN THIS FORM WHEN COMPLETED TO: OFFICE OF HISTORIC PRESERVATION
IF ADDITIONAL SPACE IS NEEDED, ATTACH
SEPARATE SHEET(S) TO THIS FORM

P.O. BOX 176
JEFFERSON CITY, MISSOURI 65102



MISSOURI OFFICE OF HISTORIC PRESERVATION

ARCHITECTURAL/HISTORIC INVENTORY SURVEY FORM

FR-AS-002-328

1. NO.		4. PRESENT LOCAL NAME(S) OR DESIGNATION(S) 88FR 0025	
2. COUNTY		5. OTHER NAME(S)	
3. LOCATION OF NEGATIVES			
6. SPECIFIC LEGAL LOCATION TOWNSHIP _____ RANGE _____ SECTION _____ IF CITY OR TOWN, STREET ADDRESS 320 Olive Street		16. THEMATIC CATEGORY	
7. CITY OR TOWN IF RURAL, VICINITY		17. DATE(S) OR PERIOD C 1890	
8. DESCRIPTION OF LOCATION		18. STYLE OR DESIGN	
		19. ARCHITECT OR ENGINEER	
		20. CONTRACTOR OR BUILDER	
		21. ORIGINAL USE, IF APPARENT residence	
		22. PRESENT USE residence	
		23. OWNERSHIP PUBLIC () PRIVATE (x)	
		24. OWNER'S NAME AND ADDRESS IF KNOWN	
9. COORDINATES UTM LAT _____ LONG _____		25. OPEN TO PUBLIC YES () NO (x)	
10. SITE () BUILDING () STRUCTURE () OBJECT ()		26. LOCAL CONTACT PERSON OR ORGANIZATION	
11. ON NATIONAL REGISTER YES () NO ()		27. OTHER SURVEY IN WHICH INCLUDED	
12. IS IT ELIGIBLE YES () NO ()			
13. PART OF ESTAB. DISTRICT YES () NO ()			
14. DISTRICT POTENTIAL YES () NO ()			
15. NAME OF ESTABLISHED DISTRICT			
42. FURTHER DESCRIPTION OF IMPORTANT FEATURES		PHOTO MUST BE PROVIDED	
43. HISTORY AND SIGNIFICANCE			
44. DESCRIPTION OF ENVIRONMENT AND OUTBUILDINGS			
45. SOURCES OF INFORMATION		46. PREPARED BY M. Stiritz	
		47. ORGANIZATION	
RETURN THIS FORM WHEN COMPLETED TO: OFFICE OF HISTORIC PRESERVATION IF ADDITIONAL SPACE IS NEEDED, ATTACH SEPARATE SHEET(S) TO THIS FORM		48. DATE 7/88	
		49. REVISION DATE(S)	

P.O. BOX 176
JEFFERSON CITY, MISSOURI 65102



MISSOURI OFFICE OF HISTORIC PRESERVATION

ARCHITECTURAL/HISTORIC INVENTORY SURVEY FORM

FR-AS 002-329

1. NO.		4. PRESENT LOCAL NAME(S) OR DESIGNATION(S) 88FR0026	
2. COUNTY		5. OTHER NAME(S)	
3. LOCATION OF NEGATIVES			
6. SPECIFIC LEGAL LOCATION TOWNSHIP _____ RANGE _____ SECTION _____ IF CITY OR TOWN, STREET ADDRESS 323 Olive Street		16. THEMATIC CATEGORY	28. NO. OF STORIES 1 1/2
7. CITY OR TOWN IF RURAL, VICINITY		17. DATE(S) OR PERIOD C 1910	29. BASEMENT YES(<input checked="" type="checkbox"/>) NO()
8. DESCRIPTION OF LOCATION		18. STYLE OR DESIGN	30. FOUNDATION MATERIAL limestone
		19. ARCHITECT OR ENGINEER	31. WALL CONSTRUCTION frame
		20. CONTRACTOR OR BUILDER	32. ROOF TYPE & MATERIAL gable/asphalt shingle
		21. ORIGINAL USE, IF APPARENT residential	33. NO. OF BAYS FRONT 3 SIDE 3
		22. PRESENT USE residential	34. WALL TREATMENT asbestos siding
		23. OWNERSHIP PUBLIC () PRIVATE (<input checked="" type="checkbox"/>)	35. PLAN SHAPE rect
		24. OWNER'S NAME AND ADDRESS IF KNOWN	36. CHANGES ADDITION() (EXPLAIN IN ALTERED (<input checked="" type="checkbox"/>) NO. 42) MOVED ()
9. COORDINATES UTM LAT _____ LONG _____		25. OPEN TO PUBLIC YES() NO (<input checked="" type="checkbox"/>)	37. CONDITION INTERIOR _____ EXTERIOR good
10. SITE() STRUCTURE() BUILDING(<input checked="" type="checkbox"/>) OBJECT()		26. LOCAL CONTACT PERSON OR ORGANIZATION	38. PRESERVATION UNDERWAY YES() NO(<input checked="" type="checkbox"/>)
11. ON NATIONAL YES() REGISTER NO(<input checked="" type="checkbox"/>)	12. IS IT YES() ELIGIBLE NO(<input checked="" type="checkbox"/>)	27. OTHER SURVEY IN WHICH INCLUDED	39. ENDANGERED YES() BY WHAT NO(<input checked="" type="checkbox"/>)
13. PART OF YES() ESTAB. DISTRICT NO(<input checked="" type="checkbox"/>)	14. DISTRICT YES() POTENTIAL NO()		40. VISIBLE FROM YES(<input checked="" type="checkbox"/>) PUBLIC ROAD NO()
15. NAME OF ESTABLISHED DISTRICT			41. DISTANCE FROM AND FRONTAGE ON ROAD setback
42. FURTHER DESCRIPTION OF IMPORTANT FEATURES Facade porch altered by addn. of iron posts and rail. Deeply overhanging eaves. Windows 1/1 double hung.		PHOTO MUST BE PROVIDED	
43. HISTORY AND SIGNIFICANCE Appears on the 1916 Sanborn Map			
44. DESCRIPTION OF ENVIRONMENT AND OUTBUILDINGS			
45. SOURCES OF INFORMATION 1926 Sanborn Map		46. PREPARED BY M. Jones	
		47. ORGANIZATION	
RETURN THIS FORM WHEN COMPLETED TO: IF ADDITIONAL SPACE IS NEEDED, ATTACH SEPARATE SHEET(S) TO THIS FORM		OFFICE OF HISTORIC PRESERVATION P.O. BOX 176 JEFFERSON CITY, MISSOURI 65102	
		48. DATE 6/88	49. REVISION DATE(S)



MISSOURI OFFICE OF HISTORIC PRESERVATION

ARCHITECTURAL/HISTORIC INVENTORY SURVEY FORM

FR-AS-002-330

1. NO.		4. PRESENT LOCAL NAME(S) OR DESIGNATION(S) 88FR 0027	
2. COUNTY		5. OTHER NAME(S)	
3. LOCATION OF NEGATIVES			
6. SPECIFIC LEGAL LOCATION TOWNSHIP _____ RANGE _____ SECTION _____ IF CITY OR TOWN, STREET ADDRESS 324 Olive Street		16. THEMATIC CATEGORY	
		17. DATE(S) OR PERIOD	
7. CITY OR TOWN IF RURAL, VICINITY		18. STYLE OR DESIGN	
		19. ARCHITECT OR ENGINEER	
8. DESCRIPTION OF LOCATION		20. CONTRACTOR OR BUILDER	
		21. ORIGINAL USE, IF APPARENT residence	
		22. PRESENT USE residence	
		23. OWNERSHIP PUBLIC () PRIVATE (x)	
		24. OWNER'S NAME AND ADDRESS IF KNOWN	
9. COORDINATES UTM LAT _____ LONG _____		25. OPEN TO PUBLIC YES () NO (x)	
		26. LOCAL CONTACT PERSON OR ORGANIZATION	
10. SITE () BUILDING () STRUCTURE () OBJECT ()		27. OTHER SURVEY IN WHICH INCLUDED	
11. ON NATIONAL REGISTER YES () NO ()		28. NO. OF STORIES 1 1/2	
12. IS IT ELIGIBLE YES () NO ()		29. BASEMENT YES (x) NO ()	
13. PART OF ESTAB. DISTRICT YES () NO ()		30. FOUNDATION MATERIAL stone	
14. DISTRICT POTENTIAL YES () NO ()		31. WALL CONSTRUCTION frame	
15. NAME OF ESTABLISHED DISTRICT		32. ROOF TYPE & MATERIAL gable/asphalt	
42. FURTHER DESCRIPTION OF IMPORTANT FEATURES		33. NO. OF BAYS FRONT 3 SIDE 1	
		34. WALL TREATMENT asphalt/shingle	
43. HISTORY AND SIGNIFICANCE Shown on the 1916 Sanborn Map - the first to include Olive Street		35. PLAN SHAPE	
		36. CHANGES ADDITION () (EXPLAIN IN ALTERED () NO.42) MOVED ()	
44. DESCRIPTION OF ENVIRONMENT AND OUTBUILDINGS		37. CONDITION INTERIOR _____ EXTERIOR _____	
		38. PRESERVATION UNDERWAY YES () NO ()	
45. SOURCES OF INFORMATION		39. ENDANGERED BY WHAT YES () NO ()	
		40. VISIBLE FROM PUBLIC ROAD YES () NO ()	
46. PREPARED BY M. Stiritz		41. DISTANCE FORM AND FRONTAGE ON ROAD	
		47. ORGANIZATION	
RETURN THIS FORM WHEN COMPLETED TO: OFFICE OF HISTORIC PRESERVATION IF ADDITIONAL SPACE IS NEEDED, ATTACH SEPARATE SHEET(S) TO THIS FORM P.O. BOX 176 JEFFERSON CITY, MISSOURI 65102		48. DATE 7/88	
		49. REVISION DATE(S)	

PHOTO MUST
BE PROVIDED



MISSOURI OFFICE OF HISTORIC PRESERVATION ARCHITECTURAL/HISTORIC INVENTORY SURVEY FORM

441
FR-AS-002-331

1. NO.		4. PRESENT LOCAL NAME(S) OR DESIGNATION(S) 88FR 0028	
2. COUNTY		5. OTHER NAME(S)	
3. LOCATION OF NEGATIVES			
6. SPECIFIC LEGAL LOCATION TOWNSHIP RANGE SECTION IF CITY OR TOWN, STREET ADDRESS 325 Olive Street		16. THEMATIC CATEGORY	
7. CITY OR TOWN IF RURAL, VICINITY		17. DATE(S) OR PERIOD C 1930	
8. DESCRIPTION OF LOCATION		18. STYLE OR DESIGN	
		19. ARCHITECT OR ENGINEER	
		20. CONTRACTOR OR BUILDER	
		21. ORIGINAL USE, IF APPARENT residential	
		22. PRESENT USE residential	
		23. OWNERSHIP PUBLIC () PRIVATE (x)	
		24. OWNER'S NAME AND ADDRESS IF KNOWN	
9. COORDINATES UTM LAT LONG		25. OPEN TO PUBLIC YES () NO (x)	
10. SITE () BUILDING (x) STRUCTURE () OBJECT ()		26. LOCAL CONTACT PERSON OR ORGANIZATION	
11. ON NATIONAL REGISTER YES () NO (x)		27. OTHER SURVEY IN WHICH INCLUDED	
12. IS IT ELIGIBLE YES () NO ()			
13. PART OF ESTAB. DISTRICT YES () NO (x)		40. VISIBLE FROM PUBLIC ROAD YES (x) NO ()	
14. DISTRICT POTENTIAL YES () NO ()		41. DISTANCE FROM AND FRONTAGE ON ROAD setback 20'	
15. NAME OF ESTABLISHED DISTRICT			
42. FURTHER DESCRIPTION OF IMPORTANT FEATURES Random pattern of light & dark brick. Soldiers course lintel and brick sills at openings. Projecting center facade bay is crowned by roof gable. Enclosed porch at facade entry. Stair & porch rail are brick capped by white stone. Projecting facade bay contains a single stained glass window.			
43. HISTORY AND SIGNIFICANCE			
44. DESCRIPTION OF ENVIRONMENT AND OUTBUILDINGS			
45. SOURCES OF INFORMATION 1926 Sanborn Map		46. PREPARED BY M. Jones	
		47. ORGANIZATION	
RETURN THIS FORM WHEN COMPLETED TO: IF ADDITIONAL SPACE IS NEEDED, ATTACH SEPARATE SHEET(S) TO THIS FORM		48. DATE 6/88	
OFFICE OF HISTORIC PRESERVATION P.O. BOX 176 JEFFERSON CITY, MISSOURI 65102		49. REVISION DATE(S)	



MISSOURI OFFICE OF HISTORIC PRESERVATION

ARCHITECTURAL/HISTORIC INVENTORY SURVEY FORM

FR-AS-002-332

1. NO.		4. PRESENT LOCAL NAME(S) OR DESIGNATION(S) 88 FR 0029	
2. COUNTY		5. OTHER NAME(S)	
3. LOCATION OF NEGATIVES			
6. SPECIFIC LEGAL LOCATION TOWNSHIP RANGE SECTION IF CITY OR TOWN, STREET ADDRESS 327 Olive Street		16. THEMATIC CATEGORY	28. NO. OF STORIES 2
7. CITY OR TOWN IF RURAL, VICINITY		17. DATE(S) OR PERIOD C 1860	29. BASEMENT YES (x) NO ()
8. DESCRIPTION OF LOCATION		18. STYLE OR DESIGN	30. FOUNDATION MATERIAL limestone, rough cut
		19. ARCHITECT OR ENGINEER	31. WALL CONSTRUCTION masonry
		20. CONTRACTOR OR BUILDER	32. ROOF TYPE & MATERIAL gable/asphalt shingles
		21. ORIGINAL USE, IF APPARENT residential	33. NO. OF BAYS FRONT 5 SIDE 2
		22. PRESENT USE residential	34. WALL TREATMENT painted
		23. OWNERSHIP PUBLIC () PRIVATE (x)	35. PLAN SHAPE rect
		24. OWNER'S NAME AND ADDRESS IF KNOWN	36. CHANGES ADDITION (x) ALTERED () NO. 42 MOVED ()
		25. OPEN TO PUBLIC YES () NO (x)	37. CONDITION INTERIOR EXTERIOR good
9. COORDINATES UTM LAT LONG		26. LOCAL CONTACT PERSON OR ORGANIZATION	38. PRESERVATION UNDERWAY YES () NO (x)
10. SITE () BUILDING (x)	STRUCTURE () OBJECT ()	27. OTHER SURVEY IN WHICH INCLUDED	39. ENDANGERED BY WHAT YES () NO (x)
11. ON NATIONAL REGISTER YES () NO (x)	12. IS IT ELIGIBLE YES () NO ()		40. VISIBLE FROM PUBLIC ROAD YES (x) NO ()
13. PART OF ESTAB. DISTRICT YES () NO (x)	14. DISTRICT POTENTIAL YES () NO ()		41. DISTANCE FROM AND FRONTAGE ON ROAD setback 5'
15. NAME OF ESTABLISHED DISTRICT			

42. FURTHER DESCRIPTION OF IMPORTANT FEATURES Facade porch rail has been altered to iron. Turned wood posts & brackets still in place. rough cut limestone foundation. Central entry. Window openings have brick arches above. Corbelled brick cornice can be seen at facade. Dormers appear to be a later addn. Windows are shuttered.

Probably on the 1869 Bird's Eye View

44. DESCRIPTION OF ENVIRONMENT AND OUTBUILDINGS
First masonry addn. at rear contains 1/1 double hung windows with brick arches above.

45. SOURCES OF INFORMATION
1926 Sanborn Map

46. PREPARED BY
M. Jones

47. ORGANIZATION

RETURN THIS FORM WHEN COMPLETED TO: OFFICE OF HISTORIC PRESERVATION
IF ADDITIONAL SPACE IS NEEDED, ATTACH SEPARATE SHEET(S) TO THIS FORM
P.O. BOX 176
JEFFERSON CITY, MISSOURI 65102

48. DATE
6/88

49. REVISION DATE(S)



MISSOURI OFFICE OF HISTORIC PRESERVATION
ARCHITECTURAL/HISTORIC INVENTORY SURVEY FORM

FR-AS-002-333

1. NO.		4. PRESENT LOCAL NAME(S) OR DESIGNATION(S) 88 FR0030	
2. COUNTY		5. OTHER NAME(S)	
3. LOCATION OF NEGATIVES			
6. SPECIFIC LEGAL LOCATION TOWNSHIP _____ RANGE _____ SECTION _____ IF CITY OR TOWN, STREET ADDRESS 328 Olive Street		16. THEMATIC CATEGORY	
7. CITY OR TOWN IF RURAL, VICINITY		17. DATE(S) OR PERIOD	
8. DESCRIPTION OF LOCATION		18. STYLE OR DESIGN	
		19. ARCHITECT OR ENGINEER	
		20. CONTRACTOR OR BUILDER	
		21. ORIGINAL USE, IF APPARENT residence	
		22. PRESENT USE residence	
		23. OWNERSHIP PUBLIC () PRIVATE (x)	
		24. OWNER'S NAME AND ADDRESS IF KNOWN	
9. COORDINATES UTM LAT _____ LONG _____		25. OPEN TO PUBLIC YES () NO (x)	
10. SITE () BUILDING () STRUCTURE () OBJECT ()		26. LOCAL CONTACT PERSON OR ORGANIZATION	
11. ON NATIONAL REGISTER YES () NO ()		27. OTHER SURVEY IN WHICH INCLUDED	
12. IS IT ELIGIBLE YES () NO ()			
13. PART OF ESTAB. DISTRICT YES () NO ()			
14. DISTRICT POTENTIAL YES () NO ()			
15. NAME OF ESTABLISHED DISTRICT			
42. FURTHER DESCRIPTION OF IMPORTANT FEATURES		28. NO. OF STORIES 1 1/2	
		29. BASEMENT YES (x) NO ()	
		30. FOUNDATION MATERIAL stone	
		31. WALL CONSTRUCTION frame	
		32. ROOF TYPE & MATERIAL gable/asphalt	
		33. NO. OF BAYS FRONT 4 SIDE 2	
		34. WALL TREATMENT clapboard	
		35. PLAN SHAPE	
		36. CHANGES ADDITION () (EXPLAIN IN ALTERED () NO. 42) MOVED ()	
		37. CONDITION INTERIOR _____ EXTERIOR _____	
		38. PRESERVATION UNDERWAY YES () NO ()	
		39. ENDANGERED BY WHAT YES () NO ()	
		40. VISIBLE FROM PUBLIC ROAD YES () NO ()	
		41. DISTANCE FROM AND FRONTAGE ON ROAD	
		PHOTO MUST BE PROVIDED	
43. HISTORY AND SIGNIFICANCE Shown on the 1916 Sanborn Map - the first to include Olive Street			
44. DESCRIPTION OF ENVIRONMENT AND OUTBUILDINGS			
45. SOURCES OF INFORMATION		46. PREPARED BY M. Stiritz	
		47. ORGANIZATION	
RETURN THIS FORM WHEN COMPLETED TO: IF ADDITIONAL SPACE IS NEEDED, ATTACH SEPARATE SHEET(S) TO THIS FORM		48. DATE 7/88	
		49. REVISION DATE(S)	
		OFFICE OF HISTORIC PRESERVATION P.O. BOX 176 JEFFERSON CITY, MISSOURI 65102	



MISSOURI OFFICE OF HISTORIC PRESERVATION

ARCHITECTURAL/HISTORIC INVENTORY SURVEY FORM

FR-AS-002-334

1. NO.		4. PRESENT LOCAL NAME(S) OR DESIGNATION(S) 86FL0031	
2. COUNTY		5. OTHER NAME(S)	
3. LOCATION OF NEGATIVES			
6. SPECIFIC LEGAL LOCATION TOWNSHIP _____ RANGE _____ SECTION _____ IF CITY OR TOWN, STREET ADDRESS 330 Olive Street		16. THEMATIC CATEGORY	28. NO. OF STORIES 1 1/2
7. CITY OR TOWN IF RURAL, VICINITY		17. DATE(S) OR PERIOD	29. BASEMENT YES() NO(<input checked="" type="checkbox"/>)
8. DESCRIPTION OF LOCATION		18. STYLE OR DESIGN	30. FOUNDATION MATERIAL stone
		19. ARCHITECT OR ENGINEER	31. WALL CONSTRUCTION frame
		20. CONTRACTOR OR BUILDER	32. ROOF TYPE & MATERIAL gable/metal
		21. ORIGINAL USE, IF APPARENT residence	33. NO. OF BAYS FRONT 3 SIDE 2
		22. PRESENT USE residence	34. WALL TREATMENT asphalt/shingle
		23. OWNERSHIP PUBLIC () PRIVATE (<input checked="" type="checkbox"/>)	35. PLAN SHAPE
		24. OWNER'S NAME AND ADDRESS IF KNOWN	36. CHANGES ADDITION() (EXPLAIN IN ALTERED () NO. 42) MOVED ()
9. COORDINATES UTM LAT _____ LONG _____		25. OPEN TO PUBLIC YES() NO(<input checked="" type="checkbox"/>)	37. CONDITION INTERIOR _____ EXTERIOR _____
10. SITE() STRUCTURE() BUILDING() OBJECT()		26. LOCAL CONTACT PERSON OR ORGANIZATION	38. PRESERVATION UNDERWAY YES() NO()
11. ON NATIONAL REGISTER YES() NO()	12. IS IT ELIGIBLE YES() NO()	27. OTHER SURVEY IN WHICH INCLUDED	39. ENDANGERED BY WHAT YES() NO()
13. PART OF ESTAB. DISTRICT YES() NO()	14. DISTRICT POTENTIAL YES() NO()		40. VISIBLE FROM PUBLIC ROAD YES() NO()
15. NAME OF ESTABLISHED DISTRICT			41. DISTANCE FROM AND FRONTAGE ON ROAD
42. FURTHER DESCRIPTION OF IMPORTANT FEATURES			PHOTO MUST BE PROVIDED
43. HISTORY AND SIGNIFICANCE Shown on the 1916 Sanborn Map - the first to include Olive Street			
44. DESCRIPTION OF ENVIRONMENT AND OUTBUILDINGS			
45. SOURCES OF INFORMATION			46. PREPARED BY M. Stiritz
			47. ORGANIZATION
RETURN THIS FORM WHEN COMPLETED TO: OFFICE OF HISTORIC PRESERVATION IF ADDITIONAL SPACE IS NEEDED, ATTACH SEPARATE SHEET(S) TO THIS FORM			48. DATE 7/88
			49. REVISION DATE(S)



MISSOURI OFFICE OF HISTORIC PRESERVATION

ARCHITECTURAL/HISTORIC INVENTORY SURVEY FORM

FR-AS-002-335

1. NO.		4. PRESENT LOCAL NAME(S) OR DESIGNATION(S) <i>not entered</i>	
2. COUNTY		5. OTHER NAME(S)	
3. LOCATION OF NEGATIVES			
6. SPECIFIC LEGAL LOCATION TOWNSHIP _____ RANGE _____ SECTION _____ IF CITY OR TOWN, STREET ADDRESS 331olive Street		16. THEMATIC CATEGORY	
		17. DATE(S) OR PERIOD C 1950	
		18. STYLE OR DESIGN	
		19. ARCHITECT OR ENGINEER	
		20. CONTRACTOR OR BUILDER	
7. CITY OR TOWN IF RURAL, VICINITY		21. ORIGINAL USE, IF APPARENT	
8. DESCRIPTION OF LOCATION		22. PRESENT USE	
		23. OWNERSHIP PUBLIC () PRIVATE ()	
		24. OWNER'S NAME AND ADDRESS IF KNOWN	
		25. OPEN TO PUBLIC YES () NO ()	
		26. LOCAL CONTACT PERSON OR ORGANIZATION	
9. COORDINATES UTM LAT _____ LONG _____		27. OTHER SURVEY IN WHICH INCLUDED	
10. SITE () BUILDING (x) STRUCTURE () OBJECT ()		28. NO. OF STORIES 1	
11. ON NATIONAL REGISTER YES () NO (x)		29. BASEMENT YES (x) NO ()	
12. IS IT ELIGIBLE YES () NO ()		30. FOUNDATION MATERIAL concrete	
13. PART OF ESTAB. DISTRICT YES () NO (x)		31. WALL CONSTRUCTION brick	
14. DISTRICT POTENTIAL YES () NO ()		32. ROOF TYPE & MATERIAL gable/asphalt	
15. NAME OF ESTABLISHED DISTRICT		33. NO. OF BAYS FROM 4 SIDE 2	
42. FURTHER DESCRIPTION OF IMPORTANT FEATURES		34. WALL TREATMENT brick	
		35. PLAN SHAPE irreg	
		36. CHANGES ADDITION () ALTERED () NO. 42) MOVED ()	
		37. CONDITION INTERIOR EXTERIOR good	
		38. PRESERVATION UNDERWAY YES () NO (x)	
43. HISTORY AND SIGNIFICANCE Brick sills facade "picture window" attached garage		39. ENDANGERED BY WHAT YES () NO (x)	
44. DESCRIPTION OF ENVIRONMENT AND OUTBUILDINGS		40. VISIBLE FROM PUBLIC ROAD YES (x) NO ()	
45. SOURCES OF INFORMATION		41. DISTANCE FORM AND FRONTAGE ON ROAD setback	
46. PREPARED BY M Jones		<div style="border: 1px solid black; width: 100px; height: 100px; margin: 0 auto; transform: rotate(45deg); transform-origin: center;"> <div style="border: 1px solid black; width: 80px; height: 80px; margin: 0 auto; transform: rotate(-45deg); transform-origin: center;"> </div> </div> <p>PHOTO MUST BE PROVIDED</p>	
47. ORGANIZATION			
RETURN THIS FORM WHEN COMPLETED TO: OFFICE OF HISTORIC PRESERVATION IF ADDITIONAL SPACE IS NEEDED, ATTACH SEPARATE SHEET(S) TO THIS FORM P.O. BOX 176 JEFFERSON CITY, MISSOURI 65102		48. DATE 6/88	
		49. REVISION DATE ()	



MISSOURI OFFICE OF HISTORIC PRESERVATION
ARCHITECTURAL/HISTORIC INVENTORY SURVEY FORM

FR-AS-002-336

1. NO.		4. PRESENT LOCAL NAME(S) OR DESIGNATION(S) 88 FR0032	
2. COUNTY		5. OTHER NAME(S)	
3. LOCATION OF NEGATIVES			
6. SPECIFIC LEGAL LOCATION TOWNSHIP RANGE SECTION IF CITY OR TOWN, STREET ADDRESS 334 Olive Street		16. THEMATIC CATEGORY	
7. CITY OR TOWN IF RURAL, VICINITY		17. DATE(S) OR PERIOD	
8. DESCRIPTION OF LOCATION		18. STYLE OR DESIGN	
		19. ARCHITECT OR ENGINEER	
		20. CONTRACTOR OR BUILDER	
		21. ORIGINAL USE, IF APPARENT residence	
		22. PRESENT USE residence	
		23. OWNERSHIP PUBLIC () PRIVATE (x)	
		24. OWNER'S NAME AND ADDRESS IF KNOWN	
9. COORDINATES UTM LAT LONG		25. OPEN TO PUBLIC YES () NO (x)	
10. SITE () STRUCTURE () BUILDING () OBJECT ()		26. LOCAL CONTACT PERSON OR ORGANIZATION	
11. ON NATIONAL YES () REGISTER NO ()		27. OTHER SURVEY IN WHICH INCLUDED	
12. IS IT YES () ELIGIBLE NO ()			
13. PART OF YES () ESTAB. DISTRICT NO ()			
14. DISTRICT YES () POTENTIAL NO ()			
15. NAME OF ESTABLISHED DISTRICT			
42. FURTHER DESCRIPTION OF IMPORTANT FEATURES		28. NO. OF STORIES 2	
		29. BASEMENT YES (x) NO ()	
		30. FOUNDATION MATERIAL stone	
		31. WALL CONSTRUCTION frame	
		32. ROOF TYPE & MATERIAL hip/asphalt	
		33. NO. OF BAYS FRONT 3 SIDE 1	
		34. WALL TREATMENT asphalt/shingle	
		35. PLAN SHAPE	
		36. CHANGES ADDITION () (EXPLAIN IN ALTERED () NO. 42) MOVED ()	
		37. CONDITION INTERIOR EXTERIOR	
		38. PRESERVATION YES () UNDERWAY NO ()	
		39. ENDANGERED YES () BY WHAT NO ()	
		40. VISIBLE FROM YES () PUBLIC ROAD NO ()	
		41. DISTANCE FORM AND FRONTAGE ON ROAD	
43. HISTORY AND SIGNIFICANCE Shown on the 1916 Sanborn Map - the first to include Olive Street		PHOTO MUST BE PROVIDED	
44. DESCRIPTION OF ENVIRONMENT AND OUTBUILDINGS			
45. SOURCES OF INFORMATION		46. PREPARED BY M. Stiritz	
		47. ORGANIZATION	
RETURN THIS FORM WHEN COMPLETED TO: IF ADDITIONAL SPACE IS NEEDED, ATTACH SEPARATE SHEET(S) TO THIS FORM		48. DATE 7/88	
OFFICE OF HISTORIC PRESERVATION P.O. BOX 176 JEFFERSON CITY, MISSOURI 65102		49. REVISION DATE(S)	



MISSOURI OFFICE OF HISTORIC PRESERVATION ARCHITECTURAL/HISTORIC INVENTORY SURVEY FORM

FR-AS-002-337

1. NO.		4. PRESENT LOCAL NAME(S) OR DESIGNATION(S) 88FR0033	
2. COUNTY		5. OTHER NAME(S)	
3. LOCATION OF NEGATIVES			
6. SPECIFIC LEGAL LOCATION TOWNSHIP _____ RANGE _____ SECTION _____ IF CITY OR TOWN, STREET ADDRESS 335 Olive Street		16. THEMATIC CATEGORY	28. NO. OF STORIES 1 1/2
7. CITY OR TOWN IF RURAL, VICINITY		17. DATE(S) OR PERIOD C1920	29. BASEMENT YES(<input checked="" type="checkbox"/>) NO(<input type="checkbox"/>)
8. DESCRIPTION OF LOCATION		18. STYLE OR DESIGN	30. FOUNDATION MATERIAL limestone, dressed
		19. ARCHITECT OR ENGINEER	31. WALL CONSTRUCTION masonry
		20. CONTRACTOR OR BUILDER	32. ROOF TYPE & MATERIAL hip/metal
		21. ORIGINAL USE, IF APPARENT residential	33. NO. OF BAYS FRONT 2 SIDE 3
		22. PRESENT USE residential	34. WALL TREATMENT brick
		23. OWNERSHIP PUBLIC (<input type="checkbox"/>) PRIVATE (<input checked="" type="checkbox"/>)	35. PLAN SHAPE irreg
		24. OWNER'S NAME AND ADDRESS IF KNOWN	36. CHANGES ADDITION(<input type="checkbox"/>) (EXPLAIN IN ALTERED (<input checked="" type="checkbox"/>) NO.42) MOVED (<input type="checkbox"/>)
9. COORDINATES UTM LAT _____ LONG _____		25. OPEN TO PUBLIC YES(<input type="checkbox"/>) NO (<input type="checkbox"/>)	37. CONDITION INTERIOR _____ EXTERIOR good
10. SITE(<input type="checkbox"/>) BUILDING(<input type="checkbox"/>)	STRUCTURE(<input type="checkbox"/>) OBJECT(<input type="checkbox"/>)	26. LOCAL CONTACT PERSON OR ORGANIZATION	38. PRESERVATION UNDERWAY YES(<input type="checkbox"/>) NO(<input checked="" type="checkbox"/>)
11. ON NATIONAL REGISTER YES(<input checked="" type="checkbox"/>) NO(<input type="checkbox"/>)	12. IS IT ELIGIBLE YES(<input type="checkbox"/>) NO(<input type="checkbox"/>)	27. OTHER SURVEY IN WHICH INCLUDED	39. ENDANGERED BY WHAT YES(<input type="checkbox"/>) NO(<input checked="" type="checkbox"/>)
13. PART OF ESTAB. DISTRICT YES(<input checked="" type="checkbox"/>) NO(<input type="checkbox"/>)	14. DISTRICT POTENTIAL YES(<input type="checkbox"/>) NO(<input type="checkbox"/>)		40. VISIBLE FROM PUBLIC ROAD YES(<input checked="" type="checkbox"/>) NO(<input type="checkbox"/>)
15. NAME OF ESTABLISHED DISTRICT			41. DISTANCE FROM AND FRONTAGE ON ROAD setback 20'
42. FURTHER DESCRIPTION OF IMPORTANT FEATURES This house apparently replaced a frame house shown on the 1916 Sanborn Map		PHOTO MUST BE PROVIDED	
43. HISTORY AND SIGNIFICANCE			
44. DESCRIPTION OF ENVIRONMENT AND OUTBUILDINGS			
45. SOURCES OF INFORMATION 1926 Sanborn Map		46. PREPARED BY M. Jones	
		47. ORGANIZATION	
RETURN THIS FORM WHEN COMPLETED TO: OFFICE OF HISTORIC PRESERVATION IF ADDITIONAL SPACE IS NEEDED, ATTACH SEPARATE SHEET(S) TO THIS FORM		48. DATE 6/88	
		49. REVISION DATE(S)	

43. HISTORY AND SIGNIFICANCE

44. DESCRIPTION OF ENVIRONMENT AND OUTBUILDINGS

45. SOURCES OF INFORMATION
1926 Sanborn Map

46. PREPARED BY
M. Jones

47. ORGANIZATION

RETURN THIS FORM WHEN COMPLETED TO: OFFICE OF HISTORIC PRESERVATION
IF ADDITIONAL SPACE IS NEEDED, ATTACH
SEPARATE SHEET(S) TO THIS FORM
P.O. BOX 176
JEFFERSON CITY, MISSOURI 65102

48. DATE
6/88

49. REVISION
DATE(S)



MISSOURI OFFICE OF HISTORIC PRESERVATION ARCHITECTURAL/HISTORIC INVENTORY SURVEY FORM

FR-195-002-338

1. NO.		4. PRESENT LOCAL NAME(S) OR DESIGNATION(S) 86 PR 0034	
2. COUNTY		5. OTHER NAME(S)	
3. LOCATION OF NEGATIVES			
6. SPECIFIC LEGAL LOCATION TOWNSHIP _____ RANGE _____ SECTION _____ IF CITY OR TOWN, STREET ADDRESS 336 Olive Street		16. THEMATIC CATEGORY	
		17. DATE(S) OR PERIOD C 1920	
		18. STYLE OR DESIGN	
		19. ARCHITECT OR ENGINEER	
7. CITY OR TOWN IF RURAL, VICINITY		20. CONTRACTOR OR BUILDER	
8. DESCRIPTION OF LOCATION		21. ORIGINAL USE, IF APPARENT residence	
		22. PRESENT USE residence	
		23. OWNERSHIP PUBLIC () PRIVATE (x)	
		24. OWNER'S NAME AND ADDRESS IF KNOWN	
9. COORDINATES UTM LAT _____ LONG _____		25. OPEN TO PUBLIC YES () NO (x)	
10. SITE () BUILDING () STRUCTURE () OBJECT ()		26. LOCAL CONTACT PERSON OR ORGANIZATION	
11. ON NATIONAL REGISTER YES () NO ()	12. IS IT ELIGIBLE YES () NO ()	27. OTHER SURVEY IN WHICH INCLUDED	
13. PART OF ESTAB. DISTRICT YES () NO ()	14. DISTRICT POTENTIAL YES () NO ()		
15. NAME OF ESTABLISHED DISTRICT		28. NO. OF STORIES 1 1/2	
42. FURTHER DESCRIPTION OF IMPORTANT FEATURES		29. BASEMENT YES (x) NO ()	
		30. FOUNDATION MATERIAL stone	
		31. WALL CONSTRUCTION brick	
		32. ROOF TYPE & MATERIAL gable/asphalt	
43. HISTORY AND SIGNIFICANCE Constructed between the 1916 and 1926 Sanborn Maps		33. NO. OF BAYS FRONT 3 SIDE 3	
		34. WALL TREATMENT	
		35. PLAN SHAPE	
		36. CHANGES ADDITION () ALTERED () NO. 42) MOVED ()	
44. DESCRIPTION OF ENVIRONMENT AND OUTBUILDINGS		37. CONDITION INTERIOR _____ EXTERIOR _____	
		38. PRESERVATION UNDERWAY YES () NO ()	
		39. ENDANGERED BY WHAT YES () NO ()	
		40. VISIBLE FROM PUBLIC ROAD YES () NO ()	
45. SOURCES OF INFORMATION		41. DISTANCE FORM AND FRONTAGE ON ROAD	
		46. PREPARED BY M. Stiritz	
RETURN THIS FORM WHEN COMPLETED TO: OFFICE OF HISTORIC PRESERVATION IF ADDITIONAL SPACE IS NEEDED, ATTACH SEPARATE SHEET(S) TO THIS FORM P.O. BOX 176 JEFFERSON CITY, MISSOURI 65102		47. ORGANIZATION	
		48. DATE 7/88	49. REVISION DATE(S)

PHOTO MUST
BE PROVIDED



MISSOURI OFFICE OF HISTORIC PRESERVATION ARCHITECTURAL/HISTORIC INVENTORY SURVEY FORM

FR-AS-002-339

1. NO.		4. PRESENT LOCAL NAME(S) OR DESIGNATION(S) 88FR 0035	
2. COUNTY		5. OTHER NAME(S)	
3. LOCATION OF NEGATIVES			
6. SPECIFIC LEGAL LOCATION TOWNSHIP _____ RANGE _____ SECTION _____ IF CITY OR TOWN, STREET ADDRESS 341 Olive Street		16. THEMATIC CATEGORY	28. NO. OF STORIES 2 1/2
7. CITY OR TOWN IF RURAL, VICINITY		17. DATE(S) OR PERIOD C 1910	29. BASEMENT YES(x) NO ()
8. DESCRIPTION OF LOCATION		18. STYLE OR DESIGN	30. FOUNDATION MATERIAL lime stone, dressed
		19. ARCHITECT OR ENGINEER	31. WALL CONSTRUCTION masonry
		20. CONTRACTOR OR BUILDER	32. ROOF TYPE & MATERIAL hip/asphalt-shinglt
		21. ORIGINAL USE, IF APPARENT residential	33. NO. OF BAYS FRONT 3 SIDE 4
		22. PRESENT USE residential	34. WALL TREATMENT brick
		23. OWNERSHIP PUBLIC () PRIVATE (x)	35. PLAN SHAPE rect
		24. OWNER'S NAME AND ADDRESS IF KNOWN	36. CHANGES ADDITION() (EXPLAIN IN ALTERED () NO.42) MOVED ()
9. COORDINATES UTM LAT _____ LONG _____		25. OPEN TO PUBLIC YES () NO ()	37. CONDITION INTERIOR _____ EXTERIOR good
10. SITE () BUILDING(x)	STRUCTURE () OBJECT ()	26. LOCAL CONTACT PERSON OR ORGANIZATION	38. PRESERVATION YES () UNDERWAY NO(x)
11. ON NATIONAL YES () REGISTER NO(x)	12. IS IT YES () ELIGIBLE NO ()	27. OTHER SURVEY IN WHICH INCLUDED	39. ENDANGERED YES () BY WHAT NO(x)
13. PART OF YES () ESTAB. DISTRICT NO(x)	14. DISTRICT YES () POTENTIAL NO ()		40. VISIBLE FROM YES () PUBLIC ROAD NO ()
15. NAME OF ESTABLISHED DISTRICT			41. DISTANCE FORM AND FRONTAGE ON ROAD
42. FURTHER DESCRIPTION OF IMPORTANT FEATURES Open frame facade porch overhangs entry. First floor window openings have brick arches, upper story openings are flat topped. windows are 1/1 double hung. Attic story has dormer w/ paired windows & hipped roof.		PHOTO MUST BE PROVIDED	
43. HISTORY AND SIGNIFICANCE			
44. DESCRIPTION OF ENVIRONMENT AND OUTBUILDINGS			
45. SOURCES OF INFORMATION		46. PREPARED BY M. Jones	
		47. ORGANIZATION	
RETURN THIS FORM WHEN COMPLETED TO: OFFICE OF HISTORIC PRESERVATION IF ADDITIONAL SPACE IS NEEDED, ATTACH SEPARATE SHEET(S) TO THIS FORM		48. DATE 6/88	49. REVISION DATE(S)



MISSOURI OFFICE OF HISTORIC PRESERVATION

ARCHITECTURAL/HISTORIC INVENTORY SURVEY FORM

FR-AS-002-340

1. NO.		4. PRESENT LOCAL NAME(S) OR DESIGNATION(S)	
2. COUNTY			
3. LOCATION OF NEGATIVES		5. OTHER NAME(S)	

6. SPECIFIC LEGAL LOCATION TOWNSHIP _____ RANGE _____ SECTION _____ IF CITY OR TOWN, STREET ADDRESS 1 Walnut Street		16. THEMATIC CATEGORY	28. NO OF STORIES
7. CITY OR TOWN IF RURAL, VICINITY		17. DATE(S) OR PERIOD	29. BASEMENT YES () NO ()
8. DESCRIPTION OF LOCATION		18. STYLE OR DESIGN	30. FOUNDATION MATERIAL
		19. ARCHITECT OR ENGINEER	31. WALL CONSTRUCTION
		20. CONTRACTOR OR BUILDER	32. ROOF TYPE & MATERIAL
		21. ORIGINAL USE, IF APPARENT	33. NO. OF BAYS FRONT SIDE
		22. PRESENT USE	34. WALL TREATMENT
		23. OWNERSHIP PUBLIC () PRIVATE ()	35. PLAN SHAPE
		24. OWNER'S NAME AND ADDRESS IF KNOWN	36. CHANGES ADDITION() ALTERED () NO.42 MOVED ()
9. COORDINATES UTM LAT _____ LONG _____		25. OPEN TO PUBLIC YES () NO ()	37. CONDITION INTERIOR _____ EXTERIOR _____
10. SITE () BUILDING ()	STRUCTURE () OBJECT ()	26. LOCAL CONTACT PERSON OR ORGANIZATION	38. PRESERVATION UNDERWAY YES () NO ()
11. ON NATIONAL REGISTER YES () NO ()	12. IS IT ELIGIBLE YES () NO ()	27. OTHER SURVEY IN WHICH INCLUDED	39. ENDANGERED BY WHAT YES () NO ()
13. PART OF ESTAB. DISTRICT YES () NO ()	14. DISTRICT POTENTIAL YES () NO ()		40. VISIBLE FROM PUBLIC ROAD YES () NO ()
15. NAME OF ESTABLISHED DISTRICT			41. DISTANCE FROM AND FRONTAGE ON ROAD

42. FURTHER DESCRIPTION OF IMPORTANT FEATURES North elevation shown in photo. Open & enclosed porch is 1980's addition		PHOTO MUST BE PROVIDED
43. HISTORY AND SIGNIFICANCE		
44. DESCRIPTION OF ENVIRONMENT AND OUTBUILDINGS		

45. SOURCES OF INFORMATION		46. PREPARED BY M. Stiritz
		47. ORGANIZATION
RETURN THIS FORM WHEN COMPLETED TO: OFFICE OF HISTORIC PRESERVATION IF ADDITIONAL SPACE IS NEEDED, ATTACH SEPARATE SHEET(S) TO THIS FORM		48. DATE 7/88
		49. REVISION DATE(S)



MISSOURI OFFICE OF HISTORIC PRESERVATION

ARCHITECTURAL/HISTORIC INVENTORY SURVEY FORM

FR-AS-002-341

1. NO.		4. PRESENT LOCAL NAME(S) OR DESIGNATION(S)	
2. COUNTY		Schwarzer House	
3. LOCATION OF NEGATIVES		5. OTHER NAME(S)	
6. SPECIFIC LEGAL LOCATION: TOWNSHIP _____ RANGE _____ SECTION _____ IF CITY OR TOWN, STREET ADDRESS 2 Walnut Street		16. THEMATIC CATEGORY	28. NO. OF STORES
7. CITY OR TOWN IF RURAL, VICINITY		17. DATE(S) OR PERIOD	29. BASEMENT YES () NO ()
8. DESCRIPTION OF LOCATION		18. STYLE OR DESIGN	30. FOUNDATION MATERIAL
		19. ARCHITECT OR ENGINEER	31. WALL CONSTRUCTION
		20. CONTRACTOR OR BUILDER	32. ROOF TYPE & MATERIAL
		21. ORIGINAL USE, IF APPARENT	33. NO. OF BAYS FRONT SIDE
		22. PRESENT USE	34. WALL TREATMENT
		23. OWNERSHIP PUBLIC () PRIVATE ()	35. PLAN SHAPE
		24. OWNER'S NAME AND ADDRESS IF KNOWN	36. CHANGES ADDITION () (EXPLAIN IN NO. 42) ALTERED () MOVED ()
9. COORDINATES UTM LAT _____ LONG _____		25. OPEN TO PUBLIC YES () NO ()	37. CONDITION INTERIOR EXTERIOR
10. SITE () BUILDING () STRUCTURE () OBJECT ()		26. LOCAL CONTACT PERSON OR ORGANIZATION	38. PRESERVATION UNDERWAY YES () NO ()
11. ON NATIONAL REGISTER YES () NO ()		27. OTHER SURVEY IN WHICH INCLUDED	39. ENDANGERED BY WHAT YES () NO ()
12. IS IT ELIGIBLE YES () NO ()			40. VISIBLE FROM PUBLIC ROAD YES () NO ()
13. PART OF ESTAB. DISTRICT YES () NO ()			41. DISTANCE FROM AND FRONTAGE ON ROAD
14. DISTRICT POTENTIAL YES () NO ()			
15. NAME OF ESTABLISHED DISTRICT			
42. FURTHER DESCRIPTION OF IMPORTANT FEATURES		PHOTO MUST BE PROVIDED	
43. HISTORY AND SIGNIFICANCE			
44. DESCRIPTION OF ENVIRONMENT AND OUTBUILDINGS			
45. SOURCES OF INFORMATION		46. PREPARED BY M. Stiritz	
		47. ORGANIZATION	
RETURN THIS FORM WHEN COMPLETED TO: IF ADDITIONAL SPACE IS NEEDED, ATTACH SEPARATE SHEET(S) TO THIS FORM		OFFICE OF HISTORIC PRESERVATION P.O. BOX 176 JEFFERSON CITY, MISSOURI 65102	
		48. DATE 7/88	49. REVISION DATE(S)

78 F00001



MISSOURI OFFICE OF HISTORIC PRESERVATION

ARCHITECTURAL/HISTORIC INVENTORY SURVEY FORM

FR-AS-002-342

1. NO.		4. PRESENT LOCAL NAME(S) OR DESIGNATION(S)	
2. COUNTY		5. OTHER NAME(S)	
3. LOCATION OF NEGATIVES			
6. SPECIFIC LEGAL LOCATION TOWNSHIP _____ RANGE _____ SECTION _____ IF CITY OR TOWN, STREET ADDRESS 121 Walnut Street		16. THEMATIC CATEGORY	
7. CITY OR TOWN IF RURAL, VICINITY		17. DATE(S) OR PERIOD C 1855	
8. DESCRIPTION OF LOCATION		18. STYLE OR DESIGN	
		19. ARCHITECT OR ENGINEER	
		20. CONTRACTOR OR BUILDER	
		21. ORIGINAL USE, IF APPARENT	
		22. PRESENT USE residential residential	
		23. OWNERSHIP PUBLIC () PRIVATE (x)	
		24. OWNER'S NAME AND ADDRESS IF KNOWN	
9. COORDINATES UTM LAT _____ LONG _____		25. OPEN TO PUBLIC YES () NO (x)	
10. SITE () STRUCTURE () BUILDING (x) OBJECT ()		26. LOCAL CONTACT PERSON OR ORGANIZATION	
11. ON NATIONAL YES () REGISTER NO (x)		27. OTHER SURVEY IN WHICH INCLUDED	
12. IS IT YES () ELIGIBLE NO ()			
13. PART OF YES () ESTAB. DISTRICT NO (x)			
14. DISTRICT YES () POTENTIAL NO ()			
15. NAME OF ESTABLISHED DISTRICT			
42. FURTHER DESCRIPTION OF IMPORTANT FEATURES 1908 Sanborn indicates bldg. without present porch, w/porch on NE corner. Interior staircase exists. Existing rear entry at NW corner at ground level wooden flank door accesses basement and 1st floor. Brick water table from basement floor to first floor level. 1916 Sanborn indicates present porch w/turned wooden posts, brackets. Windows 1/1 double hung.		28. NO. OF STORIES 1 1/2	
		29. BASEMENT YES (x) NO ()	
		30. FOUNDATION MATERIAL limestone	
		31. WALL CONSTRUCTION frame/soft brick	
		32. ROOF TYPE & MATERIAL gable/tin	
		33. NO. OF BAYS FRONT 3 SIDE 2	
		34. WALL TREATMENT asphalt shingle	
		35. PLAN SHAPE rect.	
		36. CHANGES ADDITION (x) (EXPLAIN IN ALTERED (x) NO. 42) MOVED ()	
		37. CONDITION INTERIOR _____ EXTERIOR good	
		38. PRESERVATION YES () UNDERWAY NO (x)	
		39. ENDANGERED YES (x) BY WHAT NO () brick erosion	
		40. VISIBLE FROM YES (x) PUBLIC ROAD NO ()	
		41. DISTANCE FORM AND FRONTAGE ON ROAD setback	
43. HISTORY AND SIGNIFICANCE		PHOTO MUST BE PROVIDED	
Appears on 1869 Bird's Eye View..			
44. DESCRIPTION OF ENVIRONMENT AND OUTBUILDINGS Bldg. is situated at highest point on block. Soil is now partially covering soft red brick water table			
45. SOURCES OF INFORMATION 1908, 1916 Sanborn		46. PREPARED BY M. Jones	
		47. ORGANIZATION	
RETURN THIS FORM WHEN COMPLETED TO: OFFICE OF HISTORIC PRESERVATION IF ADDITIONAL SPACE IS NEEDED, ATTACH P.O. BOX 176 SEPARATE SHEET(S) TO THIS FORM JEFFERSON CITY, MISSOURI 65102		48. DATE 6-88	
		49. REVISION DATE(S)	



MISSOURI OFFICE OF HISTORIC PRESERVATION

ARCHITECTURAL/HISTORIC INVENTORY SURVEY FORM

FR-AS-002-343

1. NO.	4. PRESENT LOCAL NAME(S) OR DESIGNATION(S)	
2. COUNTY	5. OTHER NAME(S)	
3. LOCATION OF NEGATIVES		
6. SPECIFIC LEGAL LOCATION TOWNSHIP _____ RANGE _____ SECTION _____ IF CITY OR TOWN, STREET ADDRESS: 209 Walnut Street	16. THEMATIC CATEGORY	28. NO. OF STORIES 1 1/2
7. CITY OR TOWN IF RURAL, VICINITY	17. DATE(S) OR PERIOD C 1930	29. BASEMENT YES() NO()
8. DESCRIPTION OF LOCATION	18. STYLE OR DESIGN Craftsman	30. FOUNDATION MATERIAL limestone
	19. ARCHITECT OR ENGINEER	31. WALL CONSTRUCTION masonry
	20. CONTRACTOR OR BUILDER	32. ROOF TYPE & MATERIAL hip/metal
	21. ORIGINAL USE, IF APPARENT residential	33. NO. OF BAYS FRONT 3 SIDE 4
	22. PRESENT USE residential	34. WALL TREATMENT brick
	23. OWNERSHIP PUBLIC () PRIVATE (x)	35. PLAN SHAPE rect.
	24. OWNER'S NAME AND ADDRESS IF KNOWN	36. CHANGES ADDITION() (EXPLAIN IN ALTERED () NO. 42) MOVED ()
9. COORDINATES UTM LAT _____ LONG _____	25. OPEN TO PUBLIC YES() NO (x)	37. CONDITION INTERIOR _____ EXTERIOR _____
10. SITE() STRUCTURE() BUILDING(x) OBJECT()	26. LOCAL CONTACT PERSON OR ORGANIZATION	38. PRESERVATION YES() UNDERWAY NO(x)
11. ON NATIONAL YES() REGISTER NO(x)	12. IS IT YES() ELIGIBLE NO()	39. ENDANGERED YES() BY WHAT NO(x)
13. PART OF YES() ESTAB. DISTRICT NO(x)	14. DISTRICT YES() POTENTIAL NO()	40. VISIBLE FROM YES(x) PUBLIC ROAD NO()
15. NAME OF ESTABLISHED DISTRICT	27. OTHER SURVEY IN WHICH INCLUDED	41. DISTANCE FORM AND FRONTAGE ON ROAD setback

42. FURTHER DESCRIPTION OF IMPORTANT FEATURES **Open masonry facade porch has frame roof. Masonry posts & rail capped by white stone Brick stairs, brick arch over porch entry under porch roof gable. Windows 1/1, double hung in single, double & triple configurations. Main roof & dormer roofs are tin, hipped. Deeply overhanging eaves. 220 Walnut is identical to this bldg. in plan & design. constructed after the 1926 Sanborn map**

44. DESCRIPTION OF ENVIRONMENT AND OUTBUILDINGS

45. SOURCES OF INFORMATION 1926 Sanborn Map, updated version	46. PREPARED BY M. Jones
	47. ORGANIZATION
RETURN THIS FORM WHEN COMPLETED TO: OFFICE OF HISTORIC PRESERVATION IF ADDITIONAL SPACE IS NEEDED, ATTACH SEPARATE SHEET(S) TO THIS FORM P.O. BOX 176 JEFFERSON CITY, MISSOURI 65102	48. DATE 6-88
	49. REVISION DATE(S)



MISSOURI OFFICE OF HISTORIC PRESERVATION

ARCHITECTURAL/HISTORIC INVENTORY SURVEY FORM

FR-AS-002-344

1. NO.		4. PRESENT LOCAL NAME(S) OR DESIGNATION(S)	
2. COUNTY		5. OTHER NAME(S)	
3. LOCATION OF NEGATIVES			

6. SPECIFIC LEGAL LOCATION TOWNSHIP _____ RANGE _____ SECTION _____ IF CITY OR TOWN, STREET ADDRESS: 212 Walnut Street	16. THEMATIC CATEGORY	28. NO. OF STORIES
	17. DATE(S) OR PERIOD C 1925	29. BASEMENT YES() NO()
7. CITY OR TOWN IF RURAL, VICINITY	18. STYLE OR DESIGN	30. FOUNDATION MATERIAL concrete
8. DESCRIPTION OF LOCATION	19. ARCHITECT OR ENGINEER	31. WALL CONSTRUCTION brick
	20. CONTRACTOR OR BUILDER	32. ROOF TYPE & MATERIAL hip
	21. ORIGINAL USE, IF APPARENT residence	33. NO. OF BAYS FRONT 3 SIDE
	22. PRESENT USE residence	34. WALL TREATMENT
	23. OWNERSHIP PUBLIC () PRIVATE (x)	35. PLAN SHAPE
	24. OWNER'S NAME AND ADDRESS IF KNOWN	36. CHANGES ADDITION() (EXPLAIN IN NO. 42) ALTERED() MOVED()
	25. OPEN TO PUBLIC YES() NO (x)	37. CONDITION INTERIOR EXTERIOR
	26. LOCAL CONTACT PERSON OR ORGANIZATION	38. PRESERVATION UNDERWAY YES() NO()
	27. OTHER SURVEY IN WHICH INCLUDED	39. ENDANGERED BY WHAT YES() NO()
	40. VISIBLE FROM PUBLIC ROAD YES() NO()	41. DISTANCE FROM AND FRONTAGE ON ROAD

9. COORDINATES LAT LONG UTM	10. SITE() BUILDING() STRUCTURE() OBJECT()	11. ON NATIONAL REGISTER YES() NO()	12. IS IT ELIGIBLE YES() NO()	13. PART OF ESTAB. DISTRICT YES() NO()	14. DISTRICT POTENTIAL YES() NO()	15. NAME OF ESTABLISHED DISTRICT
-----------------------------	--	---------------------------------------	---------------------------------	--	-------------------------------------	----------------------------------

42. FURTHER DESCRIPTION OF IMPORTANT FEATURES textured brown/red brick employed	PHOTO MUST BE PROVIDED
---	------------------------

43. HISTORY AND SIGNIFICANCE	
------------------------------	--

44. DESCRIPTION OF ENVIRONMENT AND OUTBUILDINGS	
---	--

45. SOURCES OF INFORMATION	46. PREPARED BY M. Stiritz
	47. ORGANIZATION

RETURN THIS FORM WHEN COMPLETED TO: OFFICE OF HISTORIC PRESERVATION IF ADDITIONAL SPACE IS NEEDED, ATTACH SEPARATE SHEET(S) TO THIS FORM		48. DATE 7/88	49. REVISION DATE(S)
---	--	-------------------------	----------------------



MISSOURI OFFICE OF HISTORIC PRESERVATION

ARCHITECTURAL/HISTORIC INVENTORY SURVEY FORM

FD-2002-345

1. NO.		4. PRESENT LOCAL NAME(S) OR DESIGNATION(S)	
2. COUNTY		5. OTHER NAME(S)	
3. LOCATION OF NEGATIVES			
6. SPECIFIC LEGAL LOCATION TOWNSHIP _____ RANGE _____ SECTION _____ IF CITY OR TOWN, STREET ADDRESS 217 Walnut Street		16. THEMATIC CATEGORY	28. NO. OF STORIES
7. CITY OR TOWN IF RURAL, VICINITY		17. DATE(S) OR PERIOD	29. BASEMENT YES() NO()
8. DESCRIPTION OF LOCATION		18. STYLE OR DESIGN	30. FOUNDATION MATERIAL concrete
		19. ARCHITECT OR ENGINEER	31. WALL CONSTRUCTION
		20. CONTRACTOR OR BUILDER	32. ROOF TYPE & MATERIAL
		21. ORIGINAL USE, IF APPARENT	33. NO. OF BAYS FRONT SIDE
		22. PRESENT USE	34. WALL TREATMENT
		23. OWNERSHIP PUBLIC () PRIVATE ()	35. PLAN SHAPE
		24. OWNER'S NAME AND ADDRESS IF KNOWN	36. CHANGES ADDITION() (EXPLAIN IN ALTERED () NO.42) MOVED ()
9. COORDINATES UTM LAT _____ LONG _____		25. OPEN TO PUBLIC YES() NO()	37. CONDITION INTERIOR _____ EXTERIOR _____
10. SITE() BUILDING() STRUCTURE() OBJECT()		26. LOCAL CONTACT PERSON OR ORGANIZATION	38. PRESERVATION UNDERWAY YES() NO()
11. ON NATIONAL REGISTER YES() NO()	12. IS IT ELIGIBLE YES() NO()	27. OTHER SURVEY IN WHICH INCLUDED	39. ENDANGERED BY WHAT YES() NO()
13. PART OF ESTAB. DISTRICT YES() NO()	14. DISTRICT POTENTIAL YES() NO()		40. VISIBLE FROM PUBLIC ROAD YES() NO()
15. NAME OF ESTABLISHED DISTRICT			41. DISTANCE FROM AND FRONTAGE ON ROAD
42. FURTHER DESCRIPTION OF IMPORTANT FEATURES yellow textured brick employed		PHOTO MUST BE PROVIDED	
43. HISTORY AND SIGNIFICANCE			
44. DESCRIPTION OF ENVIRONMENT AND OUTBUILDINGS			
45. SOURCES OF INFORMATION		46. PREPARED BY M. Stiritz	
		47. ORGANIZATION	
RETURN THIS FORM WHEN COMPLETED TO: IF ADDITIONAL SPACE IS NEEDED, ATTACH SEPARATE SHEET(S) TO THIS FORM		48. DATE 7/88	
		49. REVISION DATE(S)	
		OFFICE OF HISTORIC PRESERVATION P.O. BOX 176 JEFFERSON CITY, MISSOURI 65102	



MISSOURI OFFICE OF HISTORIC PRESERVATION

ARCHITECTURAL/HISTORIC INVENTORY SURVEY FORM

FR-AS-002-346

1. NO.		4. PRESENT LOCAL NAME(S) OR DESIGNATION(S)	
2. COUNTY		5. OTHER NAME(S)	
3. LOCATION OF NEGATIVES			
6. SPECIFIC LEGAL LOCATION TOWNSHIP _____ RANGE _____ SECTION _____ IF CITY OR TOWN, STREET ADDRESS 317 Walnut Street		16. THEMATIC CATEGORY	28. NO. OF STORIES 1
7. CITY OR TOWN IF RURAL, VICINITY		17. DATE(S) OR PERIOD	29. BASEMENT YES () NO (x)
8. DESCRIPTION OF LOCATION		18. STYLE OR DESIGN	30. FOUNDATION MATERIAL Limestone
		19. ARCHITECT OR ENGINEER	31. WALL CONSTRUCTION masonry
		20. CONTRACTOR OR BUILDER	32. ROOF TYPE & MATERIAL flat/composition
		21. ORIGINAL USE, IF APPARENT Residential	33. NO. OF BAYS FRONT 3 SIDE 1
		22. PRESENT USE Residential	34. WALL TREATMENT brick
		23. OWNERSHIP PUBLIC () PRIVATE ()	35. PLAN SHAPE L shaped
		24. OWNER'S NAME AND ADDRESS IF KNOWN	36. CHANGES ADDITION () (EXPLAIN IN ALTERED () NO. 42) MOVED ()
9. COORDINATES UTM LAT _____ LONG _____		25. OPEN TO PUBLIC YES () NO ()	37. CONDITION INTERIOR _____ EXTERIOR good
10. SITE () STRUCTURE () BUILDING (x) OBJECT ()	11. ON NATIONAL REGISTER YES () NO (x)	12. IS IT ELIGIBLE YES () NO ()	38. PRESERVATION UNDERWAY YES () NO (x)
13. PART OF ESTAB. DISTRICT YES () NO (x)	14. DISTRICT POTENTIAL YES () NO ()	26. LOCAL CONTACT PERSON OR ORGANIZATION	39. ENDANGERED BY WHAT YES () NO (x)
15. NAME OF ESTABLISHED DISTRICT		27. OTHER SURVEY IN WHICH INCLUDED	40. VISIBLE FROM PUBLIC ROAD YES (x) NO ()
42. FURTHER DESCRIPTION OF IMPORTANT FEATURES Open frame porch overhangs entry which is in deeply recessed bay. Porch floor is brick. Projecting facade bay is parapetted. This bay contains a second entry which may have been original primary entry from porch. This entry has a transom above. All openings have brick arches above. Windows are 4/4 double hung with arched upper sash. Possibly on the 1869 Bird's Eye View		PHOTO MUST BE PROVIDED	
43. HISTORY AND SIGNIFICANCE			
44. DESCRIPTION OF ENVIRONMENT AND OUTBUILDINGS			
45. SOURCES OF INFORMATION 1908 Sanborn Map		46. PREPARED BY M. Jones	
		47. ORGANIZATION	
RETURN THIS FORM WHEN COMPLETED TO: OFFICE OF HISTORIC PRESERVATION IF ADDITIONAL SPACE IS NEEDED, ATTACH SEPARATE SHEET(S) TO THIS FORM		48. DATE 6-88	49. REVISION DATE(S)
		JEFFERSON CITY, MISSOURI 65102	



FR-AS-002-347

1. NO.		4. PRESENT LOCAL NAME(S) OR DESIGNATION(S)	
2. COUNTY		5. OTHER NAME(S)	
3. LOCATION OF NEGATIVES			
6. SPECIFIC LEGAL LOCATION TOWNSHIP _____ RANGE _____ SECTION _____ IF CITY OR TOWN, STREET ADDRESS 318 Walnut Street		16. THEMATIC CATEGORY	28. NO. OF STORIES 1 1/2
7. CITY OR TOWN IF RURAL, VICINITY		17. DATE(S) OR PERIOD C 1925	29. BASEMENT YES(<input checked="" type="checkbox"/>) NO(<input type="checkbox"/>)
8. DESCRIPTION OF LOCATION		18. STYLE OR DESIGN	30. FOUNDATION MATERIAL concrete
		19. ARCHITECT OR ENGINEER	31. WALL CONSTRUCTION frame
		20. CONTRACTOR OR BUILDER	32. ROOF TYPE & MATERIAL asphalt shingle
		21. ORIGINAL USE, IF APPARENT residence	33. NO. OF BAYS FRONT _____ SIDE _____
		22. PRESENT USE residence	34. WALL TREATMENT
		23. OWNERSHIP PUBLIC (<input type="checkbox"/>) PRIVATE (<input checked="" type="checkbox"/>)	35. PLAN SHAPE
		24. OWNER'S NAME AND ADDRESS IF KNOWN	36. CHANGES ADDITION(<input type="checkbox"/>) (EXPLAIN IN ALTERED (<input type="checkbox"/>) NO.42) MOVED (<input type="checkbox"/>)
9. COORDINATES UTM LAT _____ LONG _____		25. OPEN TO PUBLIC YES(<input type="checkbox"/>) NO (<input checked="" type="checkbox"/>)	37. CONDITION INTERIOR _____ EXTERIOR _____
10. SITE(<input type="checkbox"/>) STRUCTURE(<input type="checkbox"/>) BUILDING(<input type="checkbox"/>) OBJECT(<input type="checkbox"/>)		26. LOCAL CONTACT PERSON OR ORGANIZATION	38. PRESERVATION UNDERWAY YES(<input type="checkbox"/>) NO(<input type="checkbox"/>)
11. ON NATIONAL YES(<input type="checkbox"/>) REGISTER NO(<input type="checkbox"/>)	12. IS IT YES(<input type="checkbox"/>) ELIGIBLE NO(<input type="checkbox"/>)	27. OTHER SURVEY IN WHICH INCLUDED	39. ENDANGERED YES(<input type="checkbox"/>) BY WHAT NO(<input type="checkbox"/>)
13. PART OF YES(<input type="checkbox"/>) ESTAB. DISTRICT NO(<input type="checkbox"/>)	14. DISTRICT YES(<input type="checkbox"/>) POTENTIAL NO(<input type="checkbox"/>)		40. VISIBLE FROM YES(<input type="checkbox"/>) PUBLIC ROAD NO(<input type="checkbox"/>)
15. NAME OF ESTABLISHED DISTRICT			41. DISTANCE FORM AND FRONTAGE ON ROAD
42. FURTHER DESCRIPTION OF IMPORTANT FEATURES			PHOTO MUST BE PROVIDED
43. HISTORY AND SIGNIFICANCE			
44. DESCRIPTION OF ENVIRONMENT AND OUTBUILDINGS			
45. SOURCES OF INFORMATION			46. PREPARED BY M. Stiritz
			47. ORGANIZATION
RETURN THIS FORM WHEN COMPLETED TO: OFFICE OF HISTORIC PRESERVATION IF ADDITIONAL SPACE IS NEEDED, ATTACH P.O. BOX 176 SEPARATE SHEET(S) TO THIS FORM JEFFERSON CITY, MISSOURI 65102			48. DATE 7/88
			49. REVISION DATE(S)



MISSOURI OFFICE OF HISTORIC PRESERVATION ARCHITECTURAL/HISTORIC INVENTORY SURVEY FORM

ER-75-002-348

1. NO.		4. PRESENT LOCAL NAME(S) OR DESIGNATION(S)	
2. COUNTY		5. OTHER NAME(S)	
3. LOCATION OF NEGATIVES			
6. SPECIFIC LEGAL LOCATION TOWNSHIP _____ RANGE _____ SECTION _____ IF CITY OR TOWN, STREET ADDRESS 319 Walnut Street		16. THEMATIC CATEGORY	28. NO. OF STORIES 1 1/2
7. CITY OR TOWN IF RURAL, VICINITY		17. DATE(S) OR PERIOD C 1930	29. BASEMENT YES(<input checked="" type="checkbox"/>) NO(<input type="checkbox"/>)
8. DESCRIPTION OF LOCATION		18. STYLE OR DESIGN	30. FOUNDATION MATERIAL concrete
		19. ARCHITECT OR ENGINEER	31. WALL CONSTRUCTION frame
		20. CONTRACTOR OR BUILDER	32. ROOF TYPE & MATERIAL gable/asphalt
		21. ORIGINAL USE, IF APPARENT residential	33. NO. OF SAYS FRONT 3 SIDE 3
		22. PRESENT USE residential	34. WALL TREATMENT frame siding
		23. OWNERSHIP PUBLIC (<input type="checkbox"/>) PRIVATE (<input checked="" type="checkbox"/>)	35. PLAN SHAPE rect
		24. OWNER'S NAME AND ADDRESS IF KNOWN	36. CHANGES ADDITION(<input type="checkbox"/>) (EXPLAIN IN ALTERED (<input type="checkbox"/>) NO.42) MOVED (<input type="checkbox"/>)
9. COORDINATES UTM LAT _____ LONG _____		25. OPEN TO PUBLIC YES(<input type="checkbox"/>) NO(<input checked="" type="checkbox"/>)	37. CONDITION INTERIOR _____ EXTERIOR good
10. SITE(<input type="checkbox"/>) BUILDING(<input checked="" type="checkbox"/>) STRUCTURE(<input type="checkbox"/>) OBJECT(<input type="checkbox"/>)		26. LOCAL CONTACT PERSON OR ORGANIZATION	38. PRESERVATION UNDERWAY YES(<input type="checkbox"/>) NO(<input checked="" type="checkbox"/>)
11. ON NATIONAL REGISTER YES(<input type="checkbox"/>) NO(<input checked="" type="checkbox"/>)	12. IS IT ELIGIBLE YES(<input type="checkbox"/>) NO(<input type="checkbox"/>)	27. OTHER SURVEY IN WHICH INCLUDED	39. ENDANGERED BY WHAT YES(<input type="checkbox"/>) NO(<input checked="" type="checkbox"/>)
13. PART OF ESTAB. DISTRICT YES(<input type="checkbox"/>) NO(<input checked="" type="checkbox"/>)	14. DISTRICT POTENTIAL YES(<input type="checkbox"/>) NO(<input type="checkbox"/>)		40. VISIBLE FROM PUBLIC ROAD YES(<input checked="" type="checkbox"/>) NO(<input type="checkbox"/>)
15. NAME OF ESTABLISHED DISTRICT			41. DISTANCE FROM FRONTAGE ON ROAD set back 15'
42. FURTHER DESCRIPTION OF IMPORTANT FEATURES Open frame & masonry facade porch. Posts are capped by white stone. Central entry. Windows are 3/1 double hung. Windows are paired on north elev. directly under diamond shaped attic window and small roof gable. Deeply overhanging eaves are bracketed in wood.		PHOTO MUST BE PROVIDED	
43. HISTORY AND SIGNIFICANCE			

44. DESCRIPTION OF ENVIRONMENT AND OUTBUILDINGS

45. SOURCES OF INFORMATION		46. PREPARED BY Maureen Jones	
		47. ORGANIZATION	
RETURN THIS FORM WHEN COMPLETED TO: OFFICE OF HISTORIC PRESERVATION IF ADDITIONAL SPACE IS NEEDED, ATTACH SEPARATE SHEET(S) TO THIS FORM		48. DATE 7/88	49. REVISION DATE(S)

OFFICE OF HISTORIC PRESERVATION
P.O. BOX 176
JEFFERSON CITY, MISSOURI 65102



MISSOURI OFFICE OF HISTORIC PRESERVATION

ARCHITECTURAL/HISTORIC INVENTORY SURVEY FORM

FR-AS-002-349

1. NO.		4. PRESENT LOCAL NAME(S) OR DESIGNATION(S)	
2. COUNTY		5. OTHER NAME(S)	
3. LOCATION OF NEGATIVES			
6. SPECIFIC LEGAL LOCATION TOWNSHIP _____ RANGE _____ SECTION _____ IF CITY OR TOWN, STREET ADDRESS 322 Walnut Street		16. THEMATIC CATEGORY	28. NO. OF STORIES 3 1/2
7. CITY OR TOWN IF RURAL, VICINITY		17. DATE(S) OR PERIOD c 1860	29. BASEMENT YES(<input checked="" type="checkbox"/>) NO(<input type="checkbox"/>)
8. DESCRIPTION OF LOCATION		18. STYLE OR DESIGN	30. FOUNDATION MATERIAL
		19. ARCHITECT OR ENGINEER	31. WALL CONSTRUCTION brick
		20. CONTRACTOR OR BUILDER	32. ROOF TYPE & MATERIAL gable/metal
		21. ORIGINAL USE, IF APPARENT residence	33. NO. OF BAYS FRONT 4 SIDE
		22. PRESENT USE residence	34. WALL TREATMENT painted
		23. OWNERSHIP PUBLIC (<input type="checkbox"/>) PRIVATE (<input checked="" type="checkbox"/>)	35. PLAN SHAPE
		24. OWNER'S NAME AND ADDRESS IF KNOWN	36. CHANGES ADDITION(<input type="checkbox"/>) (EXPLAIN IN ALTERED (<input type="checkbox"/>) NO. 42) MOVED (<input type="checkbox"/>)
9. COORDINATES UTM LAT _____ LONG _____		25. OPEN TO PUBLIC YES(<input type="checkbox"/>) NO(<input checked="" type="checkbox"/>)	37. CONDITION INTERIOR _____ EXTERIOR _____
10. SITE(<input type="checkbox"/>) STRUCTURE(<input type="checkbox"/>) BUILDING(<input type="checkbox"/>) OBJECT(<input type="checkbox"/>)		26. LOCAL CONTACT PERSON OR ORGANIZATION	38. PRESERVATION UNDERWAY YES(<input type="checkbox"/>) NO(<input type="checkbox"/>)
11. ON NATIONAL REGISTER YES(<input type="checkbox"/>) NO(<input type="checkbox"/>)	12. IS IT ELIGIBLE YES(<input type="checkbox"/>) NO(<input type="checkbox"/>)	27. OTHER SURVEY IN WHICH INCLUDED	39. ENDANGERED BY WHAT YES(<input type="checkbox"/>) NO(<input type="checkbox"/>)
13. PART OF ESTAB. DISTRICT YES(<input type="checkbox"/>) NO(<input type="checkbox"/>)	14. DISTRICT POTENTIAL YES(<input type="checkbox"/>) NO(<input type="checkbox"/>)		40. VISIBLE FROM PUBLIC ROAD YES(<input type="checkbox"/>) NO(<input type="checkbox"/>)
15. NAME OF ESTABLISHED DISTRICT			41. DISTANCE FROM AND FRONTAGE ON ROAD
42. FURTHER DESCRIPTION OF IMPORTANT FEATURES			PHOTO MUST BE PROVIDED
43. HISTORY AND SIGNIFICANCE Appears on the 1869 Bird's eye View			
44. DESCRIPTION OF ENVIRONMENT AND OUTBUILDINGS			
45. SOURCES OF INFORMATION			46. PREPARED BY M. Stiritz
			47. ORGANIZATION
RETURN THIS FORM WHEN COMPLETED TO: OFFICE OF HISTORIC PRESERVATION IF ADDITIONAL SPACE IS NEEDED, ATTACH SEPARATE SHEET(S) TO THIS FORM P.O. BOX 176 JEFFERSON CITY, MISSOURI 65102			48. DATE 8/7/8
			49. REVISION DATE(S)



MISSOURI OFFICE OF HISTORIC PRESERVATION ARCHITECTURAL/HISTORIC INVENTORY SURVEY FORM

FR-AS-002-350

1. NO.		4. PRESENT LOCAL NAME(S) OR DESIGNATION(S)	
2. COUNTY		5. OTHER NAME(S)	
3. LOCATION OF NEGATIVES			

6. SPECIFIC LEGAL LOCATION TOWNSHIP _____ RANGE _____ SECTION _____ IF CITY OR TOWN, STREET ADDRESS Southeast corner 4th & Walnut	16. THEMATIC CATEGORY	28. NO. OF STORIES	1
	17. DATE(S) OR PERIOD	29. BASEMENT	YES(x) NO ()
	18. STYLE OR DESIGN	30. FOUNDATION MATERIAL	stone
	19. ARCHITECT OR ENGINEER	31. WALL CONSTRUCTION	brick
7. CITY OR TOWN IF RURAL, VICINITY	20. CONTRACTOR OR BUILDER	32. ROOF TYPE & MATERIAL	gable/asphalt
	21. ORIGINAL USE, IF APPARENT	33. NO. OF BAYS	FRONT 3 SIDE 4
	22. PRESENT USE	34. WALL TREATMENT	painted
	23. OWNERSHIP	35. PLAN SHAPE	
8. DESCRIPTION OF LOCATION	24. OWNER'S NAME AND ADDRESS IF KNOWN	36. CHANGES ADDITION() (EXPLAIN IN ALTERED () NO.42) MOVED ()	
	25. OPEN TO PUBLIC	37. CONDITION	INTERIOR EXTERIOR
	26. LOCAL CONTACT PERSON OR ORGANIZATION	38. PRESERVATION UNDERWAY	YES() NO()
	27. OTHER SURVEY IN WHICH INCLUDED	39. ENDANGERED BY WHAT	YES() NO()
9. COORDINATES	UTM	40. VISIBLE FROM PUBLIC ROAD	YES() NO()
10. SITE() BUILDING()	STRUCTURE() OBJECT()	41. DISTANCE FORM AND FRONTAGE ON ROAD	
11. ON NATIONAL REGISTER YES() NO()	12. IS IT ELIGIBLE YES() NO()		
13. PART OF ESTAB. DISTRICT YES() NO()	14. DISTRICT POTENTIAL YES() NO()		
15. NAME OF ESTABLISHED DISTRICT			
42. FURTHER DESCRIPTION OF IMPORTANT FEATURES		PHOTO MUST BE PROVIDED	
43. HISTORY AND SIGNIFICANCE 1908-1926 Sanborn identifies building as A.M.E. Church			
44. DESCRIPTION OF ENVIRONMENT AND OUTBUILDINGS			
45. SOURCES OF INFORMATION		46. PREPARED BY M. Stiritz	
		47. ORGANIZATION	
RETURN THIS FORM WHEN COMPLETED TO: OFFICE OF HISTORIC PRESERVATION IF ADDITIONAL SPACE IS NEEDED, ATTACH SEPARATE SHEET(S) TO THIS FORM		48. DATE 7/88	
		49. REVISION DATE(S)	

P.O. BOX 176
JEFFERSON CITY, MISSOURI 65102



MISSOURI OFFICE OF HISTORIC PRESERVATION

ARCHITECTURAL/HISTORIC INVENTORY SURVEY FORM

FR-AS-002-351

1. NO.		4. PRESENT LOCAL NAME(S) OR DESIGNATION(S)	
2. COUNTY		5. OTHER NAME(S)	
3. LOCATION OF NEGATIVES			
6. SPECIFIC LEGAL LOCATION TOWNSHIP _____ RANGE _____ SECTION _____ IF CITY OR TOWN, STREET ADDRESS 406 Walnut Street		16. THEMATIC CATEGORY	28. NO. OF STORIES 1 1/2
7. CITY OR TOWN IF RURAL, VICINITY		17. DATE(S) OR PERIOD C 1925	29. BASEMENT YES(<input checked="" type="checkbox"/>) NO(<input type="checkbox"/>)
8. DESCRIPTION OF LOCATION		18. STYLE OR DESIGN	30. FOUNDATION MATERIAL Concrete
		19. ARCHITECT OR ENGINEER	31. WALL CONSTRUCTION Frame
		20. CONTRACTOR OR BUILDER	32. ROOF TYPE & MATERIAL Gable - asphalt
		21. ORIGINAL USE, IF APPARENT residence	33. NO. OF BAYS FRONT 6 SIDE 4
		22. PRESENT USE residence	34. WALL TREATMENT asphalt shingles
		23. OWNERSHIP PUBLIC (<input type="checkbox"/>) PRIVATE (<input checked="" type="checkbox"/>)	35. PLAN SHAPE
		24. OWNER'S NAME AND ADDRESS IF KNOWN	36. CHANGES ADDITION(<input type="checkbox"/>) (EXPLAIN IN ALTERED (<input type="checkbox"/>) NO.42) MOVED (<input type="checkbox"/>)
9. COORDINATES UTM LAT _____ LONG _____		25. OPEN TO PUBLIC YES(<input type="checkbox"/>) NO(<input checked="" type="checkbox"/>)	37. CONDITION INTERIOR _____ EXTERIOR _____
10. SITE(<input type="checkbox"/>) STRUCTURE(<input type="checkbox"/>) BUILDING(<input type="checkbox"/>) OBJECT(<input type="checkbox"/>)		26. LOCAL CONTACT PERSON OR ORGANIZATION	38. PRESERVATION UNDERWAY YES(<input type="checkbox"/>) NO(<input type="checkbox"/>)
11. ON NATIONAL YES(<input type="checkbox"/>) REGISTER NO(<input type="checkbox"/>)	12. IS IT YES(<input type="checkbox"/>) ELIGIBLE NO(<input type="checkbox"/>)	27. OTHER SURVEY IN WHICH INCLUDED	39. ENDANGERED YES(<input type="checkbox"/>) BY WHAT NO(<input type="checkbox"/>)
13. PART OF YES(<input type="checkbox"/>) ESTAB. DISTRICT NO(<input type="checkbox"/>)	14. DISTRICT YES(<input type="checkbox"/>) POTENTIAL NO(<input type="checkbox"/>)		40. VISIBLE FROM YES(<input type="checkbox"/>) PUBLIC ROAD NO(<input type="checkbox"/>)
15. NAME OF ESTABLISHED DISTRICT			41. DISTANCE FROM AND FRONTAGE ON ROAD
42. FURTHER DESCRIPTION OF IMPORTANT FEATURES			PHOTO MUST BE PROVIDED
43. HISTORY AND SIGNIFICANCE			
44. DESCRIPTION OF ENVIRONMENT AND OUTBUILDINGS			
45. SOURCES OF INFORMATION			46. PREPARED BY M. Stiritz
			47. ORGANIZATION
RETURN THIS FORM WHEN COMPLETED TO: OFFICE OF HISTORIC PRESERVATION IF ADDITIONAL SPACE IS NEEDED, ATTACH P.O. BOX 176 SEPARATE SHEET(S) TO THIS FORM JEFFERSON CITY, MISSOURI 65102			48. DATE 7/88
			49. REVISION DATE(S)



MISSOURI OFFICE OF HISTORIC PRESERVATION

ARCHITECTURAL/HISTORIC INVENTORY SURVEY FORM

FR-AS-002-352

1. NO.		4. PRESENT LOCAL NAME(S) OR DESIGNATION(S)	
2. COUNTY		5. OTHER NAME(S)	
3. LOCATION OF NEGATIVES			
6. SPECIFIC LEGAL LOCATION TOWNSHIP _____ RANGE _____ SECTION _____ IF CITY OR TOWN, STREET ADDRESS 409 Walnut Street		16. THEMATIC CATEGORY	28. NO. OF STORIES 1 1/2
		17. DATE(S) OR PERIOD c 1925	29. BASEMENT YES() NO()
7. CITY OR TOWN IF RURAL, VICINITY		18. STYLE OR DESIGN	30. FOUNDATION MATERIAL limestone
8. DESCRIPTION OF LOCATION		19. ARCHITECT OR ENGINEER	31. WALL CONSTRUCTION masonry
		20. CONTRACTOR OR BUILDER	32. ROOF TYPE & MATERIAL gable/asphalt shingle
		21. ORIGINAL USE, IF APPARENT residential	33. NO. OF BAYS FRONT 3 SIDE 3
		22. PRESENT USE residential	34. WALL TREATMENT brick
		23. OWNERSHIP PUBLIC () PRIVATE (x)	35. PLAN SHAPE rect.
		24. OWNER'S NAME AND ADDRESS IF KNOWN	36. CHANGES ADDITION() (EXPLAIN IN ALTERED () NO.42) MOVED ()
9. COORDINATES UTM LAT _____ LONG _____		25. OPEN TO PUBLIC YES() NO (x)	37. CONDITION INTERIOR _____ EXTERIOR good
10. SITE() STRUCTURE() BUILDING(x) OBJECT()		26. LOCAL CONTACT PERSON OR ORGANIZATION	38. PRESERVATION UNDERWAY YES() NO(x)
11. ON NATIONAL YES() REGISTER NO(x)	12. IS IT YES() ELIGIBLE NO()	27. OTHER SURVEY IN WHICH INCLUDED	39. ENDANGERED BY WHAT YES() NO(x)
13. PART OF YES() ESTAB. DISTRICT NO(x)	14. DISTRICT YES() POTENTIAL NO()		40. VISIBLE FROM PUBLIC ROAD YES(x) NO()
15. NAME OF ESTABLISHED DISTRICT			41. DISTANCE FROM AND FRONTAGE ON ROAD setback 10'
42. FURTHER DESCRIPTION OF IMPORTANT FEATURES Open masonry & frame porch. Porch rail is masonry. Porch rail 7 posts are stones. Central facade entry. Facade shed dormer. contains quadruple window configuration & overhanging roof displays brackets.		PHOTO MUST facade capped by white BE PROVIDED	
43. HISTORY AND SIGNIFICANCE Roof gables have deeply overhanging eaves.			
44. DESCRIPTION OF ENVIRONMENT AND OUTBUILDINGS			
45. SOURCES OF INFORMATION		46. PREPARED BY Maureen Jones	
		47. ORGANIZATION	
RETURN THIS FORM WHEN COMPLETED TO: OFFICE OF HISTORIC PRESERVATION IF ADDITIONAL SPACE IS NEEDED, ATTACH SEPARATE SHEET(S) TO THIS FORM		48. DATE 7/88	49. REVISION DATE(S)

JEFFERSON CITY, MISSOURI 65102

