








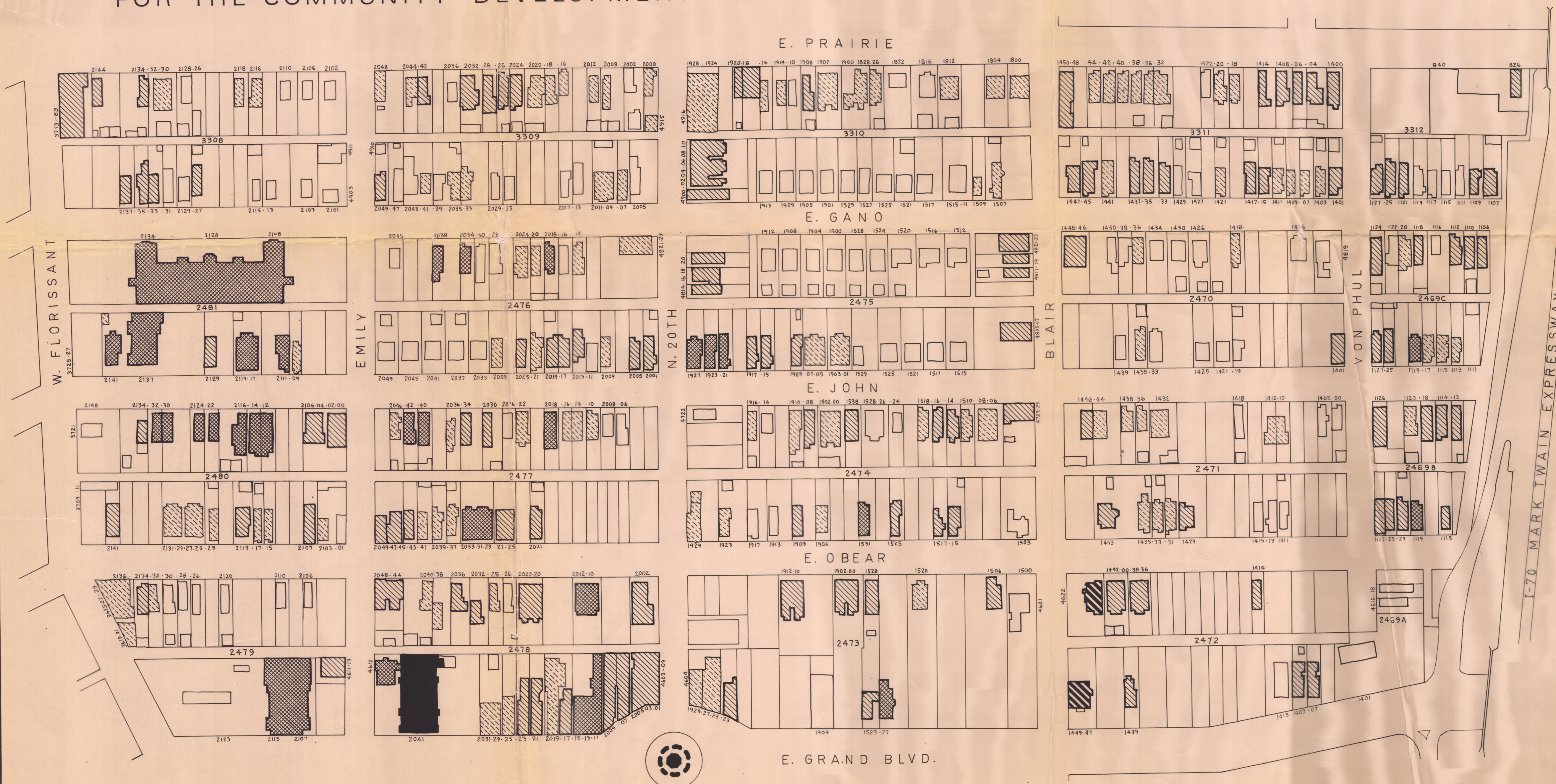
# ARCHITECTURAL SURVEY OF COLLEGE HILL SOUTH

JULY 1980 ST. LOUIS, MISSOURI

LANDMARKS ASSOCIATION OF ST. LOUIS, INC.  
FOR THE COMMUNITY DEVELOPMENT AGENCY

LEGEND:

-  NATIONAL SIGNIFICANCE
  -  STATE SIGNIFICANCE
  -  CITY SIGNIFICANCE
  -  NEIGHBORHOOD SIGNIFICANCE
  -  ARCHITECTURAL MERIT - DEMOLITION WOULD DIMINISH THE INTEGRITY OF THE NEIGHBORHOOD
  -  LITTLE OR NO ARCHITECTURAL MERIT - DEMOLITION WOULD BE INCONSEQUENTIAL OR ADVANTAGEOUS
  -  LISTED ON THE NATIONAL REGISTER OF HISTORIC PLACES
- } DEMOLITION WOULD BE  
A MAJOR CULTURAL LOSS



SURVEY:  
CAROLYN HEWES TOFT  
MARY MARGARET STIRTZ

REVIEW:  
GERHARDT KRAMER  
KARL D. PETTIT III  
WILLIAM P. WISCHMEYER

MAP:  
PAT HAYS BAER

PREPARATION OF THIS MAP WAS FINANCED WHOLLY THROUGH A GRANT FROM THE DEPARTMENT OF HOUSING AND URBAN DEVELOPMENT AND THE COMMUNITY DEVELOPMENT AGENCY OF ST. LOUIS UNDER THE PROVISIONS OF TITLE 1 OF THE HOUSING AND COMMUNITY DEVELOPMENT ACT OF 1977 (AS AMENDED).