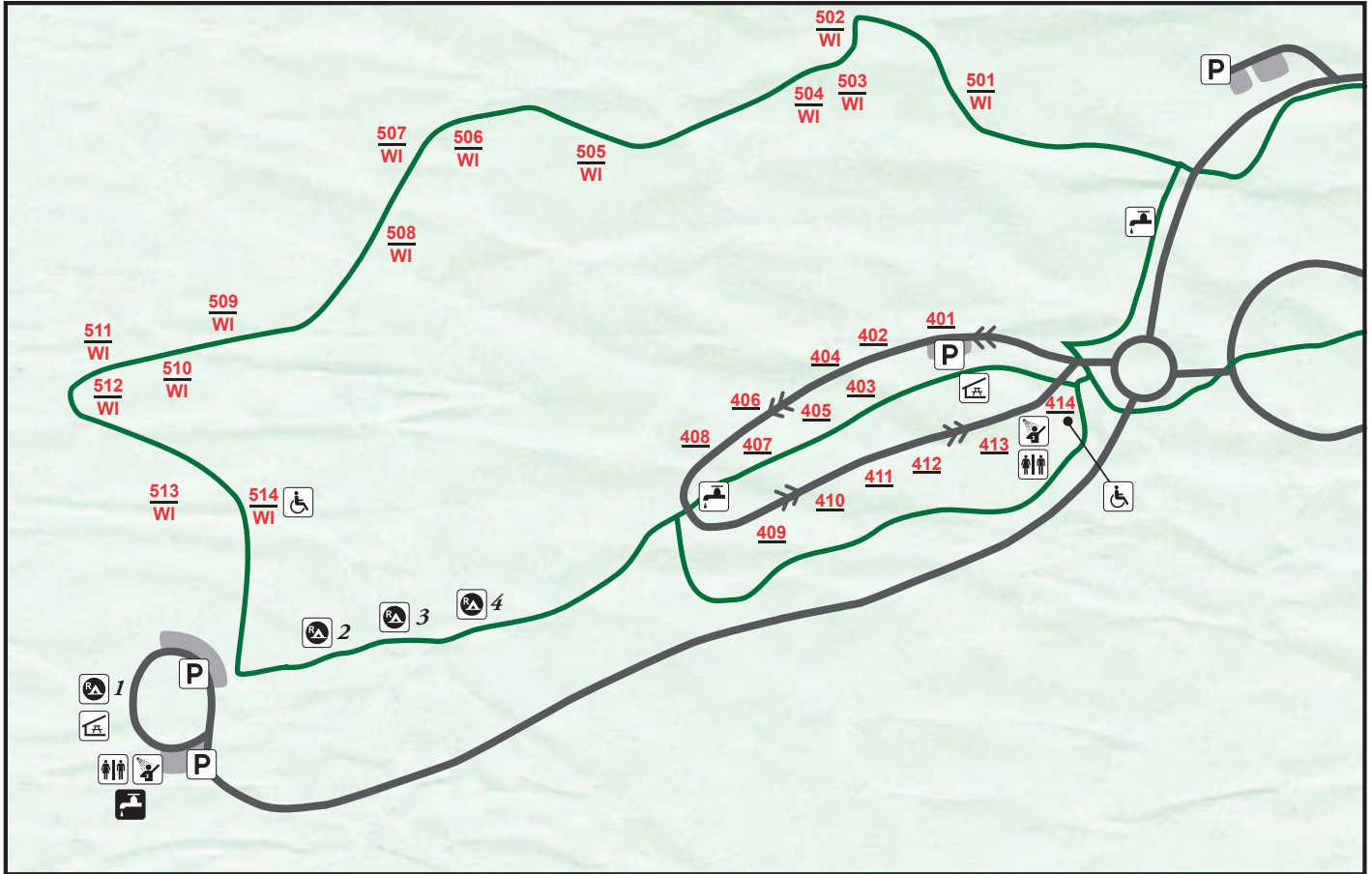


JOHNSON'S SHUT-INS STATE PARK











Loops 4 and 5



LEGEND

DISCLAIMER: This map is not a legal survey. The Missouri Department of Natural Resources makes no warranty, expressed or implied, as to the accuracy of the data or related materials and is not responsible for any damage or loss resulting from its use.

04/22

- # reservable site
- # basic site
- WI walk-in site
-  accessible
-  water
-  frost-free water
-  restroom
-  showerhouse
-  parking
-  picnic shelter
-  special-use camping area
- >> direction of traffic
-  Campground Trail System
-  (hiking, bicycling)

