





HARRISONVILLE MISSOURI ORIGINAL TOWN

Figure 1
HISTORIC RESOURCES SURVEY:
COMMERCIAL SQUARE DISTRICT

LEGEND

-  Inventoried Historic Resources
-  Non-Contributing Historic Resources
-  Structures not inventoried - photo provided
-  Proposed National Register District boundaries

NOTE: MAP DERIVED FROM W.B. ROLLINS & CO. CONSULTING ENGINEERS DRAWING, APPROXIMATELY 1920.

E. T. ARCHER CORPORATION
CONSULTING ENGINEERS • LAND SURVEYORS
1101 WALNUT STREET
KANSAS CITY, MISSOURI 64108
(816) 477-1226 FAX (816) 477-1480