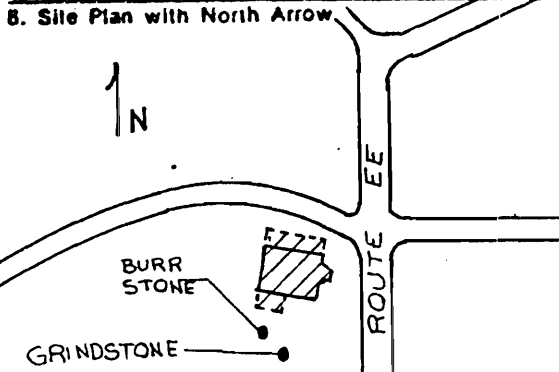


# HISTORIC INVENTORY

BRAY-001

1. No. 30		4. Present Name(s) Bray House		1. No.  30	
2. County DeKalb		5. Other Name(s) Ben Taylor Farm			2. County DeKalb
3. Location of Negatives Carneal's Office					
6. Specific Location 500 yards West of EE on county road at rangeline.		16. Thematic Category Architecture		4. Present Name(s)  Dice Bray House	
7. City or Town If Rural, Township & Vicinity Adams Township		17. Date(s) or Period 1907			
8. Site Plan with North Arrow 		18. Style or Design Italianate		5. Other Name(s)  Ben Taylor Farm	
		19. Architect or Engineer Unknown			
		20. Contractor or Builder Frank Crowder		28. No. of Stories 2	
		21. Original Use, if apparent Residence		29. Basement? Yes <input checked="" type="checkbox"/> No <input type="checkbox"/>	
22. Present Use Residence		30. Foundation Material Stone		3. Other Name(s)  Ben Taylor Farm	
23. Ownership Public <input type="checkbox"/> Private <input checked="" type="checkbox"/>		31. Wall Construction Frame			
24. Owner's Name & Address, if known Dice Bray Weatherby, MO 64497		32. Roof Type & Material Hip / Shingle		4. Other Name(s)  Ben Taylor Farm	
25. Open to Public? Yes <input type="checkbox"/> No <input checked="" type="checkbox"/>		33. No. of Bays Front 5 Side 2			
26. Local Contact Person or Organization Phillip Bray		34. Wall Treatment Weatherboard		5. Other Name(s)  Ben Taylor Farm	
27. Other Surveys in Which Included		35. Plan Shape Box			
28. Further Description of Important Features There are bay windows on east and north, with stained glass in the dormer in attic. The front door has sidelights. There is carpenter trim on the porch on the north side. Leaded glass double window is above the door at second story level. There are heavy carved brackets at the cornice. The attenuated windows have carved decorative lintels.		36. Changes (Explain in #42) Addition <input type="checkbox"/> Altered <input type="checkbox"/> Moved <input type="checkbox"/>		6. Other Name(s)  Ben Taylor Farm	
43. History and Significance Jacob Taylor (1831-1906) set up the first steam operated mill in the county, on Rice Creek. He gave land for the Christian Chapel Church (oldest in the county). His son, Ben Taylor, was a judge.		37. Condition Interior Excellent Exterior Excellent			
44. Description of Environment and Outbuildings This is a farm site with numerous buildings on the property		38. Preservation Underway? Yes <input checked="" type="checkbox"/> No <input type="checkbox"/>		7. Other Name(s)  Ben Taylor Farm	
45. Sources of Information See appendix		39. Endangered? By What? Yes <input type="checkbox"/> No <input checked="" type="checkbox"/>			
46. Prepared by T. Carneal		40. Visible from Public Road? Yes <input checked="" type="checkbox"/> No <input type="checkbox"/>		8. Other Name(s)  Ben Taylor Farm	
47. Organization NWMSU Hist. Survey		41. Distance from and Frontage on Road 100 ft. D from road			
48. Date 1-30-79		49. Revision Date(s)			



No. 30 page 2

Dice Bray House

#45 Appendix

Adams Township Centennial: 1870-1970. Weatherby, MO. Maryville, MO: Rush Printing Co., 1970.

DeKalb County Cemetery Census: 1845-1951. Compiled by the DeKalb County Historical Society, 1951. Stewartsville: Farmer Printing Co., 1972.

DeKalb County, Missouri: Rural Resident Directory. Boulder Co.: Directory Service Co., 1979.

History of Andrew and DeKalb Counties, Missouri. St. Louis: The Goodspeed Publishing Co., 1888.

Interview with Lora Lockhart.

On site observations by Nancy Sandehn and Tom Carneal.

Ruth Owens Inventory of DeKalb County Historic Homes and Sites.

#46 Addition.

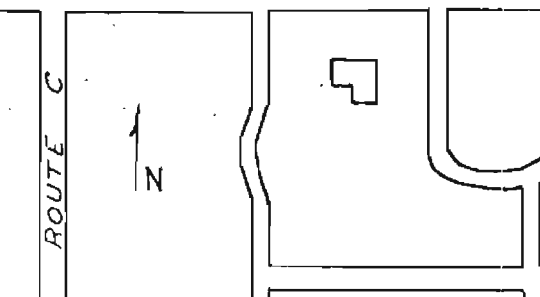
The original survey inventory was completed by Nancy Sandehn, Fall of 1979.





# HISTORIC INVENTORY

SKASOU-002

1. No. 36		4. Present Name(s) Vacant House-Campbell Farm		1. No. 36
2. County Kalb		5. Other Name(s) Thomas William (Doc) Redman House		2. County DeKalb
3. Location of Negatives Carneal's Office				4. Present Name(s) Campbell Farm
6. Specific Location 1 1/2 mi E of C on Rangeline road, south side of road.		16. Thematic Category Architecture		28. No. of Stories 1
7. City or Town If Rural, Township & Vicinity Adams		17. Date(s) or Period ca. 1860		29. Basement? Yes <input type="checkbox"/> No <input checked="" type="checkbox"/>
8. Site Plan with North Arrow		18. Style or Design Rural Gothic		30. Foundation Material Stone
		19. Architect or Engineer Unknown		31. Wall Construction Frame
		20. Contractor or Builder R.W. Hancock		32. Roof Type & Material Cross gable/wood shingle
9. Coordinates UTM Lat. Sec. 4; T58N, R30W		21. Original Use, if apparent Residence		33. No. of Bays Front 3 Side 1
10. Site is Building <input checked="" type="checkbox"/> Structure <input type="checkbox"/> Object <input type="checkbox"/>		22. Present Use Vacant		34. Wall Treatment Weatherboard
11. National Register? Yes <input type="checkbox"/> No <input checked="" type="checkbox"/>		23. Ownership Public <input type="checkbox"/> Private <input checked="" type="checkbox"/>		35. Plan Shape E11
12. Is it Eligible? Yes <input type="checkbox"/> No <input type="checkbox"/>		24. Owner's Name & Address, if known George Campbell RFD #3 Maysville, MO 6446		36. Changes (Explain in #42) Addition <input type="checkbox"/> Altered <input type="checkbox"/> Moved <input type="checkbox"/>
13. Part of Estab. Yes <input type="checkbox"/> Hist. Dist.? No <input checked="" type="checkbox"/>		25. Open to Public? Yes <input type="checkbox"/> No <input checked="" type="checkbox"/>		37. Condition Interior poor Exterior poor
14. District Potent'l? Yes <input type="checkbox"/> No <input type="checkbox"/>		26. Local Contact Person or Organization Lora Lockhart		38. Preservation Underway? Yes <input type="checkbox"/> No <input checked="" type="checkbox"/>
15. Name of Established District		27. Other Surveys in Which Included		39. Endangered? By What? Yes <input checked="" type="checkbox"/> No <input type="checkbox"/>
42. Further Description of Important Features This is an abandoned farm house and therefore no further architectural detail is provided.		40. Visible from Public Road? Yes <input checked="" type="checkbox"/> No <input type="checkbox"/>		41. Distance from and Frontage on Road 30 ft.
43. History and Significance T. W. Redman was only a few months old when his family moved to Adams Township, but a tract of land was entered in his name in 1850. This house is on that track. Redman and his wife, Mary Jame Scammenhorn, raised seven of nine children born to them in this house. Worthy Hewitt (Hugh) Redman, the only son was the father of Lora Lockhart.		46. Prepared by T. Carneal		5. Other Name(s) Thomas Wm. Redman House
44. Description of Environment and Outbuildings This house is in a rural setting.		47. Organization NWMSU Hist. Survey		
45. Sources of Information See appendix		48. Date 11/30/79		
		49. Revision Date(s)		

No.36 page 2

Campbell Farm  
#45 Appendix

Adams Township Centennial: 1870-1970. Weatherby, MO. Maryville, MO: Rush Printing Co., 1970.

DeKalb County Cemetery Census: 1845-1951. Compiled by the DeKalb County Historical Society, 1951. Stewartsville: Farmer Printing Co., 1972.

DeKalb County, Missouri: Rural Resident Directory. Boulder Co.: Directory Service Co., 1979.

History of Andrew and DeKalb Counties, Missouri. St. Louis: The Goodspeed Publishing Co., 1888..

Interview with Lora Lockhart.

On site observations by Nancy Sandehn and Tom Carneal.

Ruth Owens Inventory of DeKalb County Historic Homes and Sites.

#46 Addition.

The original survey inventory was completed by Nancy Sandehn, Fall of 1979.




# HISTORIC INVENTORY

DEKALB-002

1. No. 39  
2. County DeKalb  
4. Present Name(s) Dean Carr  
5. Other Name(s) John Dice Barn

1. No. 39		4. Present Name(s) Carr Barn	
2. County DeKalb		5. Other Name(s) John Dice Barn	
3. Location of Negatives Carneal's Office			
6. Specific Location 500 yards North of Adams/Grand River TWP line road 1/2 mi. West of "EE"		16. Thematic Category Agriculture/Architecture	
7. City or Town If Rural, Township & Vicinity Adams Township		17. Date(s) or Period 1930	
8. Site Plan with North Arrow		18. Style or Design Vernacular	
9. Coordinates UTM Lat. Long. Sec. 15, T 58N R 30W		19. Architect or Engineer Unknown	
10. Site is Building <input checked="" type="checkbox"/> Structure <input type="checkbox"/> Object <input type="checkbox"/>		20. Contractor or Builder Unknown	
11. On National Register? Yes <input type="checkbox"/> No <input checked="" type="checkbox"/>		21. Original Use, if apparent Dairy barn, Hay barn	
12. Is it Eligible? Yes <input type="checkbox"/> No <input type="checkbox"/>		22. Present Use Barn	
13. Part of Estab. Hist. Dist.? Yes <input type="checkbox"/> No <input checked="" type="checkbox"/>		23. Ownership Public <input type="checkbox"/> Private <input checked="" type="checkbox"/>	
14. District Potent'l? Yes <input type="checkbox"/> No <input type="checkbox"/>		24. Owner's Name & Address, if known Dean Carr Rt. 3 Cameron, MO 64429	
15. Name of Established District		25. Open to Public? Yes <input type="checkbox"/> No <input checked="" type="checkbox"/>	
		26. Local Contact Person or Organization Philip Bray	
		27. Other Surveys in Which Included	
		28. No. of Stories 2	
		29. Basement? Yes <input type="checkbox"/> No <input checked="" type="checkbox"/>	
		30. Foundation Material Limestone & Cement	
		31. Wall Construction Frame	
		32. Roof Type & Material See appendix	
		33. No. of Bays Front Not applicable Side <input checked="" type="checkbox"/>	
		34. Wall Treatment Barn siding	
		35. Plan Shape Rectangle	
		36. Changes (Explain in #42) Addition <input type="checkbox"/> Altered <input type="checkbox"/> Moved <input type="checkbox"/>	
		37. Condition Interior Good Exterior Good	
		38. Preservation Underway? Yes <input type="checkbox"/> No <input checked="" type="checkbox"/>	
		39. Endangered? By What? Yes <input type="checkbox"/> No <input checked="" type="checkbox"/>	
		40. Visible from Public Road? Yes <input checked="" type="checkbox"/> No <input type="checkbox"/>	
		41. Distance from and Frontage on Road 300 ft. D from road	

42. Further Description of Important Features Extremely steep roof which provides for a large hay loft.	
--	---

43. History and Significance John Dice, builder of this barn, was a son of J.W. Dice, a very early settler and major landowner in DeKalb County
--

44. Description of Environment and Outbuildings This is a farm site with numerous buildings on the property.
---

45. Sources of Information See appendix	46. Prepared by T. Carneal
	47. Organization NWMSU Hist. Survey
	48. Date 11-30-79
	49. Revision Date(s)

No. 39      Page 2

Carr Barn

No. 32 Appendix

Very high gambrel/ asbestos shingles.

#45 Appendix

Adams Township Centennial: 1870-1970. Weatherby, MO. Maryville, MO: Rush Printing Co., 1970.

DeKalb County Cemetery Census: 1845-1951. Compiled by the DeKalb County Historical Society, 1951. Stewartsville: Farmer Printing Co., 1972.

DeKalb County, Missouri: Rural Resident Directory. Boulder Co.: Directory Service Co., 1979.

History of Andrew and DeKalb Counties, Missouri. St. Louis: The Goodspeed Publishing Co., 1888.

Interview with Lora Lockhart.

On site observations by Nancy Sandehn and Tom Carneal.

Ruth Owens Inventory of DeKalb County Historic Homes and Sites.

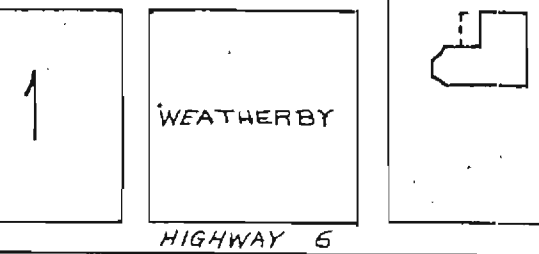
#46 Addition.

The original survey inventory was completed by Nancy Sandehn, Fall of 1979.



# HISTORIC INVENTORY

LNH5001-004

1. No. 29		4. Present Name(s) Roy Claycomb House		1. No.  29	
2. County DeKalb		5. Other Name(s)			2. County DeKalb
3. Location of Negatives Carneal's Office					
6. Specific Location East side of street at east edge of town.		16. Thematic Category Architecture		2. County DeKalb	
7. City or Town If Rural, Township & Vicinity Weatherby Adams Township		17. Date(s) or Period ca. 1890			
8. Site Plan with North Arrow		18. Style or Design Eclectic		4. Present Name(s) Roy Claycomb House	
		19. Architect or Engineer Unknown			
		20. Contractor or Builder Unknown		5. Other Name(s)	
		21. Original Use, if apparent Residence			
		22. Present Use Residence			
		23. Ownership Public <input type="checkbox"/> Private <input checked="" type="checkbox"/>			
		24. Owner's Name & Address, if known Roy Claycomb Weatherby, MO 64497			
9. Coordinates UTM Lat. Long. Sec. 23, T 59N, R 30W		25. Open to Public? Yes <input type="checkbox"/> No <input checked="" type="checkbox"/>			
10. Site is Building <input checked="" type="checkbox"/> Structure <input type="checkbox"/> Object <input type="checkbox"/>		26. Local Contact Person or Organization Lora Lockhart			
11. On National Register? Yes <input type="checkbox"/> No <input checked="" type="checkbox"/>		27. Other Surveys in Which Included			
12. Is it Eligible? Yes <input type="checkbox"/> No <input type="checkbox"/>					
13. Part of Estab. Yes <input type="checkbox"/> Hist. Dist.? No <input checked="" type="checkbox"/>					
14. District Potent'l? Yes <input type="checkbox"/> No <input type="checkbox"/>					
15. Name of Established District					
42. Further Description of Important Features This house was probably a Gothic style farmhouse, with a carpenter trim porch on the West. At sometime an Italianate style addition was added at the South. This features a two story multi-side bay on the front (West) facade. The porch has carpenter trimmed balustrades and turned columns.				5. Other Name(s)	
43. History and Significance					
44. Description of Environment and Outbuildings There is a garage on the south of this house. There are no other intrusions on the property					
45. Sources of Information See appendix		46. Prepared by T. Carneal			
		47. Organization NWMSU Hist. Survey			
		48. Date 11-30			
		49. Revision Date(s)			



No. 29 page 2

Roy Claycomb House  
#45 Appendix

Adams Township Centennial: 1870-1970. Weatherby, MO. Maryville, MO: Rush Printing Co., 1970.

DeKalb County Cemetery Census: 1845-1951. Compiled by the DeKalb County Historical Society, 1951. Stewartsville: Farmer Printing Co., 1972.

DeKalb County, Missouri: Rural Resident Directory. Boulder Co.: Directory Service Co., 1979.

History of Andrew and DeKalb Counties, Missouri. St. Louis: The Goodspeed Publishing Co., 1888.

Interview with Lora Lockhart.

On site observations by Nancy Sandehn and Tom Carneal.

Ruth Owens Inventory of DeKalb County Historic Homes and Sites.

#46 Addition.

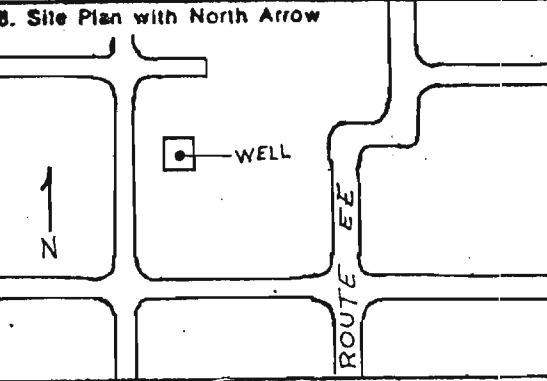

The original survey inventory was completed by Nancy Sandehn, Fall of 1979.





# HISTORIC INVENTORY

DKAS001-005

1. No. 38		4. Present Name(s) Deep Well		1. No. 38	
2. County DeKalb		5. Other Name(s) William Woods Well			2. County DeKalb
3. Location of Negatives Carneal's Office					
6. Specific Location See appendix		16. Thematic Category Exploration/Settlement		4. Present Name(s) Harlan Whitaker	
		17. Date(s) or Period 1850's			
7. City or Town If Rural, Township & Vicinity Adams Township		18. Style or Design Well		5. Other Name(s); William Wood Well	
8. Site Plan with North Arrow 		19. Architect or Engineer William Rodman			
		20. Contractor or Builder William Rodman			
		21. Original Use, if apparent Well			
		22. Present Use Well			
9. Coordinates UTM Lat. Sec. 14, T 58N R 31W Long.		23. Ownership Public <input type="checkbox"/> Private <input checked="" type="checkbox"/>			
		24. Owner's Name & Address, if known Harlan Whitaker Route 3 Cameron, MO 64429			
10. Site is Building <input type="checkbox"/> Structure <input checked="" type="checkbox"/> Object <input type="checkbox"/>		25. Open to Public? Yes <input type="checkbox"/> No <input checked="" type="checkbox"/>			
11. National Register? Yes <input type="checkbox"/> No <input checked="" type="checkbox"/>		26. Local Contact Person or Organization Phillip Bray			
12. Is it Eligible? Yes <input type="checkbox"/> No <input type="checkbox"/>		27. Other Surveys in Which Included			
13. Part of Estab. Hist. Dist.? Yes <input type="checkbox"/> No <input checked="" type="checkbox"/>					
14. District Potent'l? Yes <input type="checkbox"/> No <input type="checkbox"/>					
15. Name of Established District					
42. Further Description of Important Features The well is covered by a simple white barn siding well house.					
43. History and Significance William Rodman Wood, a native of Kentucky, bought this land in 1858 from A. Drennar. He laid up the well at that time. It did not produce water for several years, but has been and is full of cold, pure water for over 100 years. Harlan Whitaker, the present owner, is Wood's grandson, the son of William Wood's daughter Nannie.					
44. Description of Environment and Outbuildings This is a farm site with numerous buildings on the property.					
45. Sources of Information See appendix		46. Prepared by T. Carneal			
		47. Organization NWMSU Hist. Survey			
		48. Date 11/30/79			
		49. Revision Date(s)			

No. 38 page 2

Harlan Whitaker

No. 6 Appendix

1/2 mile West of Route EE on Adams and Grand River TWP line road,  
North 7/8 mile, East side of Road.

#45 Appendix

Adams Township Centennial: 1870-1970. Weatherby, MO. Maryville, MO: Rush  
Printing Co., 1970.

DeKalb County Cemetery Census: 1845-1951. Compiled by the DeKalb County  
Historical Society, 1951. Stewartsville: Farmer Printing Co., 1972.

DeKalb County, Missouri: Rural Resident Directory. Boulder Co.: Directory  
Service Co., 1979.

History of Andrew and DeKalb Counties, Missouri. St. Louis: The Goodspeed  
Publishing Co., 1888.

Interview with Lora Lockhart.

On site observations by Nancy Sandehn and Tom Carneal.

Ruth Owens Inventory of DeKalb County Historic Homes and Sites.

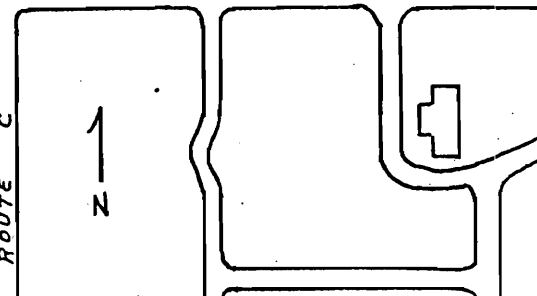

#46 Addition.

The original survey inventory was completed by Nancy Sandehn, Fall of 1979.



# HISTORIC INVENTORY

DKAS001-000

1. No. 35		4. Present Name(s) Leslie Culley House		1. No. 35
2. County DeKalb		5. Other Name(s) R. W. Hancock Farm		
3. Location of Negatives Carneal's Office				
6. Specific Location 2 1/2 Mi. West of EE on Twn. 59N/58N road at turn in road. Northwest corner.		16. Thematic Category Architecture		2. County DeKalb
		17. Date(s) or Period 1874-75		
7. City or Town If Rural, Township & Vicinity Adams Township		18. Style or Design Vernacular/Greek Revival		4. Present Name(s) Leslie Culley House
8. Site Plan with North Arrow		19. Architect or Engineer Unknown		
		20. Contractor or Builder R.W. Hancock		5. Other Name(s) R.W. Hancock Farm
		21. Original Use, if apparent Residence		
		22. Present Use Vacant		
		23. Ownership Public <input type="checkbox"/> Private <input checked="" type="checkbox"/>		
9. Coordinates Lat. Sec. 4 T 58N R 30W		24. Owner's Name & Address, If known Leslie Culley Route 3 Maysville, MO 64469		Leslie Culley House
10. Site <input checked="" type="checkbox"/> Building <input checked="" type="checkbox"/> Structure <input type="checkbox"/> Object <input type="checkbox"/>		25. Open to Public? Yes <input type="checkbox"/> No <input checked="" type="checkbox"/>		
11. On National Register? Yes <input type="checkbox"/> No <input checked="" type="checkbox"/>		26. Local Contact Person or Organization Lora Lockhart		
12. Is it Eligible? Yes <input type="checkbox"/> No <input type="checkbox"/>		27. Other Surveys in Which Included		
13. Part of Estab. Yes <input type="checkbox"/> No <input checked="" type="checkbox"/>		38. Preservation Underway? Yes <input type="checkbox"/> No <input checked="" type="checkbox"/>		
14. District Yes <input type="checkbox"/> Potential? <input type="checkbox"/>		39. Endangered? Yes <input checked="" type="checkbox"/> No <input type="checkbox"/>		
15. Name of Established District		40. Visible from Public Road? Yes <input checked="" type="checkbox"/> No <input type="checkbox"/>		
		41. Distance from and Frontage on Road 50 ft. D from road		
		42. Further Description of Important Features The one story ell was the living bed room. The two story section was kitchen on the ground floor with children's bedroom over it. Greek Revival style, corner pilasters common to many DeKalb County country houses are found on this house.		
43. History and Significance Richard White Hancock, a native of Kentucky, imigrated to DeKalb County prior to 1866. He was a Civil War veteran, a farmer and carpenter. He built the first house in Weatherby and many others throughout Dallas and Adams Townships, indeed much of the County. His daughter Julia married Worthy Hewitt Redman, grandson of Nathaniel Redman, (see appendix)				
44. Description of Environment and Outbuildings This is an abandoned farm site.				
45. Sources of Information See appendix		46. Prepared by T. Carneal		R.W. Hancock Farm
		47. Organization NWMSU Hist. Survey		
		48. Date 11-30-79		
		49. Revision Date(s)		

No. 35 page 2

R.W. Hancock Farm

No. 43 appendix

one of the very earliest settlers in DeKalb County. Julia and Hugh Redman were the parents of Lora Lockhart.

#### #45 Appendix

Adams Township Centennial: 1870-1970. Weatherby, MO. Maryville, MO: Rush Printing Co., 1970.

DeKalb County Cemetery Census: 1845-1951. Compiled by the DeKalb County Historical Society, 1951. Stewartsville: Farmer Printing Co., 1972.

DeKalb County, Missouri: Rural Resident Directory. Boulder Co.: Directory Service Co., 1979.

History of Andrew and DeKalb Counties, Missouri. St. Louis: The Goodspeed Publishing Co., 1888..

Interview with Lora Lockhart.

On site observations by Nancy Sandehn and Tom Carneal.

Ruth Owens Inventory of DeKalb County Historic Homes and Sites.

#### #46 Addition.

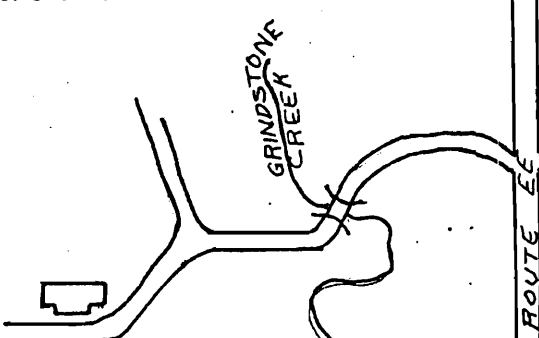

The original survey inventory was completed by Nancy Sandehn, Fall of 1979.





# HISTORIC INVENTORY

DKA2001-006A

1. No. 34		4. Present Name(s) Culley House		1. No. 34
2. County DeKalb		5. Other Name(s)		
3. Location of Negatives Carneal's Office		Samuel Culley House		
6. Specific Location 1 1/2 mi. West of EE on Township 59N/58N road. 2 1/8 mi. South of Highway 6		16. Thematic Category Architecture		2. County DeKalb
		17. Date(s) or Period 1906		
7. City or Town If Rural, Township & Vicinity Adams Township		18. Style or Design Greek Vernacular/ Revival		4. Present Name(s) Leslie Culley House
		19. Architect or Engineer Unknown		
8. Site Plan with North Arrow 		20. Contractor or Builder R.W. Hancock		
		21. Original Use, if apparent Residence		
9. Coordinates UTM Lat. Sec. 3, T 58N R 30W		22. Present Use Residence		5. Other Name(s) Samuel Culley House
		23. Ownership Public <input type="checkbox"/> Private <input checked="" type="checkbox"/>		
10. Site is Building <input checked="" type="checkbox"/> Structure is Object <input type="checkbox"/>		24. Owner's Name & Address, if known Leslie Culley Route 3 Maysville, MO 64469		
		25. Open to Public? Yes <input type="checkbox"/> No <input checked="" type="checkbox"/>		
11. National Register? Yes <input type="checkbox"/> No <input checked="" type="checkbox"/> 12. Is it Eligible? Yes <input type="checkbox"/> No <input type="checkbox"/>		26. Local Contact Person or Organization Lora Lockhart		
		27. Other Surveys in Which Included		
13. Part of Estab. Yes <input type="checkbox"/> Hist. Dist.? No <input checked="" type="checkbox"/> 14. District Potent'l? Yes <input type="checkbox"/> No <input type="checkbox"/>		28. No. of Stories 2		
		29. Basement? Yes <input checked="" type="checkbox"/> No <input type="checkbox"/>		
15. Name of Established District		30. Foundation Material Stone		
		31. Wall Construction Frame		
16. Further Description of Important Features Matching carpenter trim porches on Southeast and Southwest corners. Greek Revival style corner pilasters common to many DeKalb County country houses are found on this house.		32. Roof Type & Material Asb. Cross gable/Shingle		
		33. No. of Bays Front 3 Side 2		
17. History and Significance This farm was purchased by Samuel Culley in 1885. He and his family had come to DeKalb County from Illinois in 1871. This was declared a Centennial Farm in 1976. House was built in 1906 by Samuel and owned and lived in by his son Edwin and grandson Leslie.		34. Wall Treatment Weatherboard		
		35. Plan Shape		
18. Description of Environment and Outbuildings This is a farm site with numerous buildings on the property		36. Changes (Explain in #42) Addition <input type="checkbox"/> Altered <input type="checkbox"/> Moved <input type="checkbox"/>		
		37. Condition Interior Excellent Exterior Excellent		
19. Sources of Information See appendix		38. Preservation Underway? Yes <input checked="" type="checkbox"/> No <input type="checkbox"/>		
		39. Endangered? By What? Yes <input type="checkbox"/> No <input checked="" type="checkbox"/>		
20. Prepared by T. Carneal		40. Visible from Public Road? Yes <input checked="" type="checkbox"/> No <input type="checkbox"/>		
		41. Distance from and Frontage on Road 25 ft. D from road		
21. Organization NWMSU Hist. Survey				
				48. Date 11-78
49. Revision Date(s)				

No. 34 page 2

Culley House  
#45 Appendix

Adams Township Centennial: 1870-1970. Weatherby, MO. Maryville, MO: Rush Printing Co., 1970.

DeKalb County Cemetery Census: 1845-1951. Compiled by the DeKalb County Historical Society, 1951. Stewartsville: Farmer Printing Co., 1972.

DeKalb County, Missouri: Rural Resident Directory. Boulder Co.: Directory Service Co., 1979.

History of Andrew and DeKalb Counties, Missouri. St. Louis: The Goodspeed Publishing Co., 1888.

Interview with Lora Lockhart.

On site observations by Nancy Sandehn and Tom Carneal.

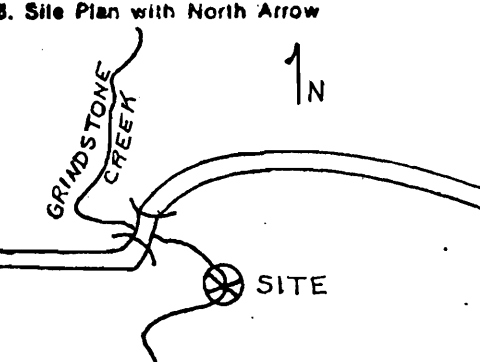
Ruth Owens Inventory of DeKalb County Historic Homes and Sites.

#46 Addition.

The original survey inventory was completed by Nancy Sandehn, Fall of 1979.



# HISTORIC INVENTORY

1. No. 33		4. Present Name(s) Hyser Ford		1. No. 33
2. County DeKalb		5. Other Name(s)		2. County DeKalb
3. Location of Negatives Carneal's Office				4. Present Name(s) Dice Bray
6. Specific Location  See appendix		16. Thematic Category Exploration & Settlement		5. Other Name(s) Hyser Ford
7. City or Town If Rural, Township & Vicinity Adams Township		17. Date(s) or Period Ca. 1870's		28. No. of Stories N/A
		18. Style or Design Not applicable		
8. Site Plan with North Arrow 		19. Architect or Engineer Not applicable		29. Basement? Yes <input type="checkbox"/> No <input checked="" type="checkbox"/>
		20. Contractor or Builder Not applicable		30. Foundation Material Not applicable
9. Coordinates UTM Lat. Long. Sec. 2, T 58N R 30W		21. Original Use, if apparent Creek Crossing		31. Wall Construction Not applicable
		22. Present Use River Bank		32. Roof Type & Material Not applicable
10. Site <input checked="" type="checkbox"/> Building <input type="checkbox"/> Structure <input type="checkbox"/> Object <input type="checkbox"/>		23. Ownership Public <input type="checkbox"/> Private <input checked="" type="checkbox"/>		33. No. of Bays Front Not applicable Side
		24. Owner's Name & Address, if known Dice Bray Rt. 1, Weatherby, MO 64497		34. Wall Treatment Not applicable
11. On National Register? Yes <input type="checkbox"/> No <input checked="" type="checkbox"/>		25. Open to Public? Yes <input type="checkbox"/> No <input checked="" type="checkbox"/>		35. Plan Shape N/A
		26. Local Contact Person or Organization Philip Bray		36. Changes (Explain in #42) Not Addition <input type="checkbox"/> Altered <input type="checkbox"/> Moved <input type="checkbox"/>
12. Is It Eligible? Yes <input type="checkbox"/> No <input type="checkbox"/>		27. Other Surveys in Which Included		37. Condition Interior: N/A Exterior: N/A
13. Part of Estab. Hist. Dist.? Yes <input type="checkbox"/> No <input checked="" type="checkbox"/>				38. Preservation Underway? N/A Yes <input type="checkbox"/> No <input type="checkbox"/>
14. District Potent'l? Yes <input type="checkbox"/> No <input type="checkbox"/>				39. Endangered? By What? Yes <input type="checkbox"/> No <input checked="" type="checkbox"/>
15. Name of Established District				40. Visible from Public Road? Yes <input type="checkbox"/> No <input checked="" type="checkbox"/>
				41. Distance from and Frontage on Road 1 mi D from road
42. Further Description of Important Features  This site is important for historical rather than architectural reasons. Therefore, no further description is provided.				5. Other Name(s) Hyser Ford
43. History and Significance Ford of Grindstone Creek. Major waterway of Eastern DeKalb County. This ford was used by the road between Maysville and Gallatin. This road is shown in the 1873 Atlas of DeKalb County				
44. Description of Environment and Outbuildings  This site is in a rural area.				
45. Sources of Information  See appendix				
46. Prepared by T. Carneal				
47. Organization NWMSU Hist. Survey				
48. Date 11-30-79 49. Revision Date(s)				

No. 33 page 2

Hyser Ford

No. 6 Appendix

On the Bray property. From Township 59N /58N line on Route EE; 1 mile West and 1/4 mile South to a point close to the place where the road crosses Grindstone Creek.

#45 Appendix

Adams Township Centennial: 1870-1970. Weatherby, MO. Maryville, MO: Rush Printing Co., 1970.

DeKalb County Cemetery Census: 1845-1951. Compiled by the DeKalb County Historical Society, 1951. Stewartsville: Farmer Printing Co., 1972.

DeKalb County, Missouri: Rural Resident Directory. Boulder Co.: Directory Service Co., 1979.

History of Andrew and DeKalb Counties, Missouri. St. Louis: The Goodspeed Publishing Co., 1888..

Interview with Lora Lockhart.

On site observations by Nancy Sandehn and Tom Carneal.

Ruth Owens Inventory of DeKalb County Historic Homes and Sites.

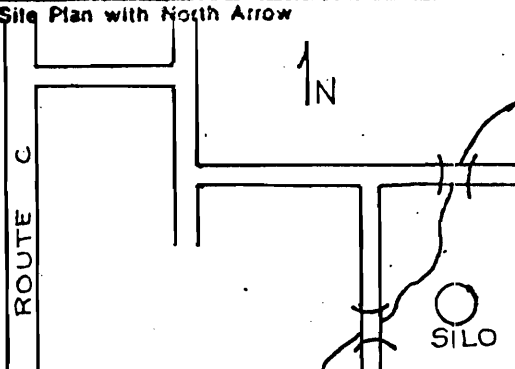

#46 Addition.

The original survey inventory was completed by Nancy Sandehn, Fall of 1979.



# HISTORIC INVENTORY

DEKALB-009

1. No. 37		4. Present Name(s) K. C. Johnson		1. No. 37
2. County DeKalb		5. Other Name(s)		
3. Location of Negatives Carneal's Office		Kern Dice Silo		
6. Specific Location See Appendix		16. Thematic Category Agriculture		2. County DeKalb
		17. Date(s) or Period 1917		
7. City or Town If Rural, Township & Vicinity Adams Township		18. Style or Design Not applicable		
		19. Architect or Engineer Unknown		4. Present Name(s) K. C. Johnson
		20. Contractor or Builder Chauncey Dildine		
		21. Original Use, if apparent Silo		
		22. Present Use Unused		
9. Coordinates UTM Lat. Sec. 16, T 58N R 30W		23. Ownership Public <input type="checkbox"/> Private <input checked="" type="checkbox"/>		5. Other Name(s) Ken Dice Silo
10. Site <input type="checkbox"/> Building <input type="checkbox"/> Structure <input checked="" type="checkbox"/> Object <input type="checkbox"/>		24. Owner's Name & Address, if known K. C. Johnson Kansas City, MO 64100		
11. National Register? Yes <input type="checkbox"/> No <input checked="" type="checkbox"/>		25. Open to Public? Yes <input type="checkbox"/> No <input checked="" type="checkbox"/>		
12. Is It Eligible? Yes <input type="checkbox"/> No <input type="checkbox"/>		26. Local Contact Person or Organization Phillip Bray		
13. Part of Estab. Hist. Dist.? Yes <input type="checkbox"/> No <input checked="" type="checkbox"/>		27. Other Surveys in Which Included		6. Other Name(s)
14. District Potent'l? Yes <input type="checkbox"/> No <input type="checkbox"/>				
15. Name of Established District				
42. Further Description of Important Features Very thin cement block with a plastered inside. Metal hoops support the structure.				
43. History and Significance John W. Dice came to DeKalb County in 1844, settling in the Christian Chapel area. He married Harriett Gregg, oldest of nine children of James Gregg who came to Adams Township in 1839. F.M. (Kern) Dice is their son. Chauncey Dildine is a member of the Dildine family, famous for the iron bridges they built throughout DeKalb County. (See appendix)				
44. Description of Environment and Outbuildings This is a farm site with numerous buildings on the property.				
45. Sources of Information See appendix				
46. Prepared by T. Carneal				
47. Organization NWMSU Hist. Survey				
48. Date 11/30/79				
49. Revision Date(s)				



No. 37 page 2

K.C. Johnson

No. 6 Appendix

From the Junction of Highways 6 and C, 2 3/4 miles South on C, 1 mile East, 1/4 mile South, 3/4 mi. East on a gravel road. Then about 1,000 feet South to the farm site.

No. 43

The factory which built these silos was located in Cameron, MO.

#45 Appendix

Adams Township Centennial: 1870-1970. Weatherby, MO. Maryville, MO: Rush Printing Co., 1970.

DeKalb County Cemetery Census: 1845-1951. Compiled by the DeKalb County Historical Society, 1951. Stewartsville: Farmer Printing Co., 1972.

DeKalb County, Missouri: Rural Resident Directory. Boulder Co.: Directory Service Co., 1979.

History of Andrew and DeKalb Counties, Missouri. St. Louis: The Goodspeed Publishing Co., 1888.

Interview with Lora Lockhart.

On site observations by Nancy Sandehn and Tom Carneal.

Ruth Owens Inventory of DeKalb County Historic Homes and Sites.

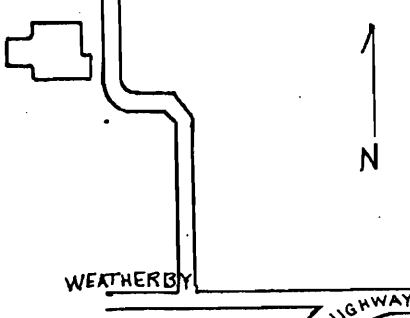
#46 Addition.

The original survey inventory was completed by Nancy Sandehn, Fall of 1979.



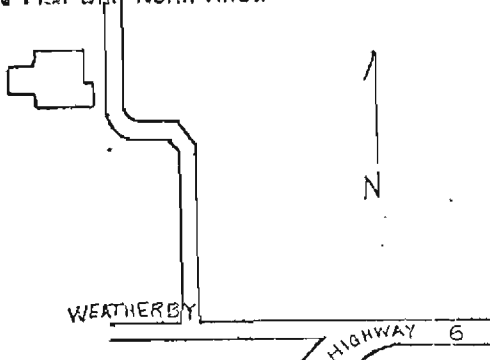

# HISTORIC INVENTORY

DEASCOOL-CC

1. No. 25		4. Present Name(s) Mathias House		1. No. 25 2. County DeKalb 4. Present Name(s) Lillian Mathias House 5. Other Name(s) Absolom Riggs farmstead
2. County DeKalb		5. Other Name(s) Absolom Riggs farmstead		
3. Location of Negatives Carneal's Office				
6. Specific Location 1/2 mile Northwest of Weatherby on County Road		16. Thematic Category Architecture		28. No. of Stories 2
7. City or Town If Rural, Township & Vicinity Adams Township		17. Date(s) or Period 1864-65/Addition 1902		29. Basement? Yes <input checked="" type="checkbox"/> No <input type="checkbox"/>
8. Site Plan with North Arrow 		18. Style or Design Federal		30. Foundation Material Stone
9. Coordinate-- UTM Lat. Sec. 15, T 59N, R 30W		19. Architect or Engineer Unknown		31. Wall Construction Brick and Mortar
10. Site is Building <input checked="" type="checkbox"/> Structure <input type="checkbox"/> Object <input type="checkbox"/>		20. Contractor or Builder Absolom Riggs		32. Roof Type & Material Asb. Low gable / Shingle
11. On National Register? Yes <input type="checkbox"/> No <input checked="" type="checkbox"/>		21. Original Use, if apparent Residence		33. No. of Bays Front 3 Side 2
12. Is it Eligible? Yes <input checked="" type="checkbox"/> No <input type="checkbox"/>		22. Present Use Residence		34. Wall Treatment Running bond
13. Part of Estab. Hist. Dist.? Yes <input type="checkbox"/> No <input checked="" type="checkbox"/>		23. Ownership Public <input type="checkbox"/> Private <input checked="" type="checkbox"/>		35. Plan Shape Rectangle
14. District Potent'l? Yes <input type="checkbox"/> No <input type="checkbox"/>		24. Owner's Name & Address, if known Lillian Mathias Route 1 Weatherby, MO 64497		36. Changes (Explain in #42) Addition <input checked="" type="checkbox"/> Altered <input type="checkbox"/> Moved <input type="checkbox"/>
15. Name of Established District		25. Open to Public? Yes <input type="checkbox"/> No <input checked="" type="checkbox"/>		37. Condition Interior Fair Exterior Fair
42. Further Description of Important Features In 1902 Absolom Riggs' son added two story frame section at Northeast which almost fills out the "L" shape of original house. Wood lintels and lug sills were used. The brick was kiln dried on the farm. The front door has side lights. The windows are 6/6 pane		26. Local Contact Person or Organization Lora Lockhart		38. Preservation Underway? Yes <input checked="" type="checkbox"/> No <input type="checkbox"/>
43. History and Significance House and farm in same family since 1859. W.W. Riggs imigrated to Adams Township from Boone County in 1851. In 1866 he was elected representative from DeKalb County. He persuaded his brothers, Absolom, John, and Bennett, to come to DeKalb County and at one time (see appendix)		27. Other Surveys in Which Included		39. Endangered? By What? Age Yes <input checked="" type="checkbox"/> No <input type="checkbox"/>
44. Description of Environment and Outbuildings This is a farm site with numerous buildings on the property.		46. Prepared by T. Carneal		40. Visible from Public Road? Yes <input checked="" type="checkbox"/> No <input type="checkbox"/>
45. Sources of Information See appendix		47. Organization NWMSU Hist. Survey		41. Distance from and Frontage on Road 150 ft. D from road
		48. Date 11-30-		49. Revision Date(s) 79

# HISTORIC INVENTORY

DATE: 11-30-79

1. No.		4. Present Name(s) Mathias House	
2. County DeKalb		5. Other Name(s)	
3. Location of Negatives Carneal's Office		Absolom Riggs farmstead	
6. Specific Location 1/2 mile Northwest of Weatherby on County Road		16. Thematic Category Architecture	
7. City or Town If Rural, Township & Vicinity Adams Township		17. Date(s) or Period 1864-65/Addition 1902	
8. Site Plan with North Arrow 		18. Style or Design Federal	
9. Coordinates - UTM Lat. Sec. 15, T 59N, R 30W		19. Architect or Engineer Unknown	
10. Site is Building <input checked="" type="checkbox"/> Structure <input type="checkbox"/> Object <input type="checkbox"/>		20. Contractor or Builder Absolom Riggs	
11. On National Register? Yes <input type="checkbox"/> No <input checked="" type="checkbox"/>		21. Original Use, if apparent Residence	
12. Is it Eligible? Yes <input checked="" type="checkbox"/> No <input type="checkbox"/>		22. Present Use Residence	
13. Part of Estab. Hist. Dist.? Yes <input type="checkbox"/> No <input checked="" type="checkbox"/>		23. Ownership Public <input type="checkbox"/> Private <input checked="" type="checkbox"/>	
14. District Potent? Yes <input type="checkbox"/> No <input type="checkbox"/>		24. Owner's Name & Address, if known Lillian Mathias Route 1 Weatherby, MO 64497	
15. Name of Established District		25. Open to Public? Yes <input type="checkbox"/> No <input checked="" type="checkbox"/>	
42. Further Description of Important Features In 1902 Absolom Riggs' son added two story frame section at Northeast which almost fills out the "L" shape of original house. Wood lintels and lug sills were used. The brick was kiln dried on the farm. The front door has side lights. The windows are 6/6 pane.		26. Local Contact Person or Organization Lora Lockhart	
43. History and Significance House and farm in same family since 1859. W.W. Riggs immigrated to Adams Township from Boone County in 1851. In 1866 he was elected representative from DeKalb County. He persuaded his brothers, Absolom, John, and Bennett, to come to DeKalb County and at one time (see appendix)		27. Other Surveys in Which Included	
44. Description of Environment and Outbuildings This is a farm site with numerous buildings on the property.		28. No. of Stories 2	
45. Sources of Information See appendix		29. Basement? Yes <input checked="" type="checkbox"/> No <input type="checkbox"/> Under kitchen	
		30. Foundation Material Stone	
		31. Wall Construction Brick and Mortar	
		32. Roof Type & Material Ass. Low gable / Shingle	
		33. No. of Bays Front 3 Side 2	
		34. Wall Treatment Running bond	
		35. Plan Shape Rectangle	
		36. Changes (Explain in #42) Addition <input checked="" type="checkbox"/> Altered <input type="checkbox"/> Moved <input type="checkbox"/>	
		37. Condition Interior Fair Exterior Fair	
		38. Preservation Underway? Yes <input checked="" type="checkbox"/> No <input type="checkbox"/>	
		39. Endangered? By What? Age Yes <input checked="" type="checkbox"/> No <input type="checkbox"/>	
		40. Visible from Public Road? Yes <input checked="" type="checkbox"/> No	
		41. Distance from and Frontage on Road 150 ft. D from road	
			
		46. Prepared by T. Carneal	
		47. Organization RWMSU Hist. Survey	
		48. Date 11-30-79	
		49. Revision Date(s)	

DeKalb

Mathias House

Absolom Riggs Farmstead

No. 25 page 2  
Lillian Mathias

No. 43 Appendix  
they owned some 1,000 acres in Sections 11, 14, 15, and 22. They were farmers and stockmen, Township, County, and State officials and merchants. The present owner of the Absalom Riggs home is his granddaughter Lillian.

#45 Appendix

Adams Township Centennial: 1870-1970. Weatherby, MO. Maryville, MO: Rush Printing Co., 1970.

DeKalb County Cemetery Census: 1845-1951. Compiled by the DeKalb County Historical Society, 1951. Stewartville: Farmer Printing Co., 1972.

DeKalb County, Missouri: Rural Resident Directory. Boulder Co.: Directory Service Co., 1979.

History of Andrew and DeKalb Counties, Missouri. St. Louis: The Goodspeed Publishing Co., 1888.

Interview with Lora Lockhart.

On site observations by Nancy Sandehn and Tom Carneal.

Ruth Owens Inventory of DeKalb County Historic Homes and Sites.

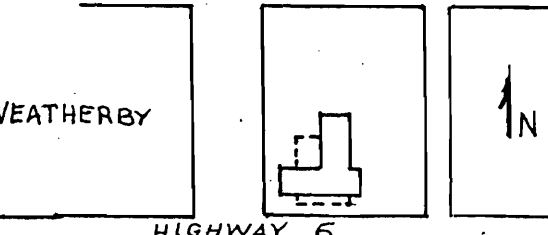

#46 Addition.

The original survey inventory was completed by Nancy Sandehn, Fall of 1979.



# HISTORIC INVENTORY

LEASD-010

1. No. 27		4. Present Name(s) Miller House		1. No. 27	
2. County DeKalb		5. Other Name(s)			2. County DeKalb
3. Location of Negatives Carneal's Office					
6. Specific Location East of Service Station in Weatherby, north side of "6"		16. Thematic Category Architecture		4. Present Name(s) Miller House	
		17. Date(s) or Period ca. 1890			
7. City or Town If Rural, Township & Vicinity Weatherby Adams Township		18. Style or Design Rural Gothic		5. Other Name(s)	
8. Site Plan with North Arrow		19. Architect or Engineer Unknown			
		20. Contractor or Builder Unknown			
		21. Original Use, if apparent Residence			
		22. Present Use Residence			
		23. Ownership Public <input type="checkbox"/> Private <input checked="" type="checkbox"/>			
		24. Owner's Name & Address, if known Harold R. Miller Weatherby, MO 64497			
9. Coordinates UTM Lat. Sec. 23, T 59N, R 30W Long.		25. Open to Public? Yes <input type="checkbox"/> No <input checked="" type="checkbox"/>			
10. Site <input checked="" type="checkbox"/> Building <input checked="" type="checkbox"/> Structure <input type="checkbox"/> Object <input type="checkbox"/>		26. Local Contact Person or Organization Lora Lockhart			
11. On National Register? Yes <input type="checkbox"/> No <input checked="" type="checkbox"/>		27. Other Surveys in Which Included			
12. Is It Eligible? Yes <input type="checkbox"/> No <input type="checkbox"/>					
13. Part of Estab. Hist. Dist.? Yes <input type="checkbox"/> No <input checked="" type="checkbox"/>		38. Preservation Underway? Yes <input type="checkbox"/> No <input checked="" type="checkbox"/>			
14. District Potent'l? Yes <input type="checkbox"/> No <input type="checkbox"/>		39. Endangered? By What? Yes <input checked="" type="checkbox"/> No <input type="checkbox"/> Abandoned			
15. Name of Established District		40. Visible from Public Road? Yes <input checked="" type="checkbox"/> No <input type="checkbox"/>			
		41. Distance from and Frontage on Road 25 ft. D from road			
42. Further Description of Important Features  There is a one story ell addition on the north of the building				5. Other Name(s)	
					
43. History and Significance The town of Weatherby was laid out in 1885 at the time of the building of the St. Joseph division of the Rock Island RR. Named for Dr. Lewis Weatherby. (1830-1912) who was born in New York. He studied at Sterling Medical College Columbus, Ohio. He represented his county in the Constitutional Convention of 1863. He was for sometime, Probate Judge of (see appendix)					
44. Description of Environment and Outbuildings There are no intrusions on this property.					
45. Sources of Information  See appendix		46. Prepared by T. Carneal			
		47. Organization NWMSU Hist. Survey			
		48. Date 11-30-79			
		49. Revision Date(s)			

Miller House

43 Appendix

DeKalb County and a prominent practicing physician for some 50 years in Maysville.

#45 Appendix

Adams Township Centennial: 1870-1970. Weatherby, MO. Maryville, MO: Rush Printing Co., 1970.

DeKalb County Cemetery Census: 1845-1951. Compiled by the DeKalb County Historical Society, 1951. Stewartsville: Farmer Printing Co., 1972.

DeKalb County, Missouri: Rural Resident Directory. Boulder Co.: Directory Service Co., 1979.

History of Andrew and DeKalb Counties, Missouri. St. Louis: The Goodspeed Publishing Co., 1888.

Interview with Lora Lockhart.

On site observations by Nancy Sandehn and Tom Carneal.

Ruth Owens Inventory of DeKalb County Historic Homes and Sites.

#46 Addition.

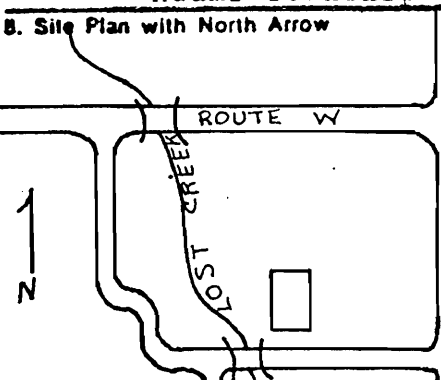

The original survey inventory was completed by Nancy Sandehn, Fall of 1979.





# HISTORIC INVENTORY

DKAS001-011

1. No. 24		4. Present Name(s) Reece Barn		1. No. 24
2. City DeKalb		5. Other Name(s) Reuben Dunaway Barn		
3. Location of Negatives Carneal's Office				2. County DeKalb
6. Specific Location 2 mi. West of D on Route W, South 1 mi., West 1/2 mi. on Lost Creek		16. Thematic Category Architecture/Agriculture		
7. City or Town II Rural, Township & Vicinity Adams Township		17. Date(s) or Period CA. 1900		4. Present Name(s) Miles Reece Barn
8. Site Plan with North Arrow		18. Style or Design Vernacular		
		19. Architect or Engineer Unknown		5. Other Name(s) Reuben Dunaway Barn
		20. Contractor or Builder Unknown		
9. Coordinates UTM Lat. Sec. 18, T 59N, R 30W		21. Original Use, if apparent Barn		1. No. 24
10. Site II Building <input checked="" type="checkbox"/> Structure II Object II		22. Present Use Barn		
11. On National Register? Yes <input type="checkbox"/> No <input checked="" type="checkbox"/>		23. Ownership Public <input type="checkbox"/> Private <input checked="" type="checkbox"/>		2. County DeKalb
12. Is II Eligible? Yes <input type="checkbox"/> No <input type="checkbox"/>		24. Owner's Name & Address, if known Miles Reece Route 1 Maysville, MO 64469		
13. Part of Estab. Yes <input type="checkbox"/> Hist. Dist.? No <input checked="" type="checkbox"/>		25. Open to Public? Yes <input type="checkbox"/> No <input checked="" type="checkbox"/>		4. Present Name(s) Miles Reece Barn
14. District Potent? Yes <input type="checkbox"/> No <input type="checkbox"/>		26. Local Contact Person or Organization Lora Lockhart		
15. Name of Established District		27. Other Surveys in Which Included		5. Other Name(s) Reuben Dunaway Barn
42. Further Description of Important Features Largest barn in this area, 56x96 feet, with steep hayloft roof.				
43. History and Significance Reuben Dunaway, an early DeKalb County settler, married three times. This farm was site of a 1932 "safe and sane" 4th of July that drew persons from all over the County.				1. No. 24
44. Description of Environment and Outbuildings This is a farm site with numerous buildings on the property.				
45. Sources of Information See Appendix		46. Prepared by T. Carneal		2. County DeKalb
		47. Organization NWMSU Hist. Survey		
		48. Date 11-30-79		4. Present Name(s) Miles Reece Barn
		49. Revision Date(s)		

No.24 page 2

Miles Reece Barn

#45 Appendix

Adams Township Centennial: 1870-1970. Weatherby, MO. Maryville, MO: Rush Printing Co., 1970.

DeKalb County Cemetery Census: 1845-1951. Compiled by the DeKalb County Historical Society, 1951. Stewartsville: Farmer Printing Co., 1972.

DeKalb County, Missouri: Rural Resident Directory. Boulder Co.: Directory Service Co., 1979.

History of Andrew and DeKalb Counties, Missouri. St. Louis: The Goodspeed Publishing Co., 1888.

Interview with Lora Lockhart.

On site observations by Nancy Sandehn and Tom Carneal.

Ruth Owens Inventory of DeKalb County Historic Homes and Sites.

#46 Addition.

The original survey inventory was completed by Nancy Sandehn, Fall of 1979.



# HISTORIC INVENTORY

LA-10001-012

1. No. 26		4. Present Name(s) Smith House		1. No. 26
2. County DeKalb		5. Other Name(s)		
3. Location of Negatives Carneal's Office		Alvah L. Zimmerman farm and nursery		
6. Specific Location West edge of Weatherby on County Road		16. Thematic Category Architecture/Agriculture	28. No. of Stories 2	2. County DeKalb
7. City or Town II Rural, Township & Vicinity Weatherby Adams Township		17. Date(s) or Period ca 1870's	29. Basement? Yes <input checked="" type="checkbox"/> No <input type="checkbox"/>	
8. Site Plan with North Arrow		18. Style or Design Queen Anne	30. Foundation Material Stone	
		19. Architect or Engineer Unknown	31. Wall Construction Frame	4. Present Name(s) G.E. Smith
		20. Contractor or Builder Unknown	32. Roof Type & Material Gable/Shingles Asb.	
		21. Original Use, if apparent Residence	33. No. of Bays irreg. Front Side	
9. Coordinates UTM Lat. Sec. 22, T 59N, R 30W		22. Present Use Residence	34. Wall Treatment Weatherboard	5. Other Name(s) Alvah L. Zimmerman Farm & Nursery
10. Site is Building <input checked="" type="checkbox"/> Structure <input type="checkbox"/> Object <input type="checkbox"/>		23. Ownership Public <input type="checkbox"/> Private <input checked="" type="checkbox"/>	35. Plan Shape ell	
11. On National Register? Yes <input type="checkbox"/> No <input checked="" type="checkbox"/>		24. Owner's Name & Address, if known G.E. Smith Box 176, Rt. 1, Weatherby, MO 64497	36. Changes (Explain in #42) Addition <input type="checkbox"/> Altered <input checked="" type="checkbox"/> Moved <input type="checkbox"/>	
12. Is it Eligible? Yes <input type="checkbox"/> No <input type="checkbox"/>		25. Open to Public? Yes <input type="checkbox"/> No <input checked="" type="checkbox"/>	37. Condition Interior Good Exterior Good	5. Other Name(s) Alvah L. Zimmerman Farm & Nursery
13. Part of Estab. Hist. Dist.? Yes <input type="checkbox"/> No <input checked="" type="checkbox"/>		26. Local Contact Person or Organization Ralph Wolf	38. Preservation Underway? Yes <input checked="" type="checkbox"/> No <input type="checkbox"/>	
14. District Potent'ly? Yes <input type="checkbox"/> No <input type="checkbox"/>		27. Other Surveys in Which Included	39. Endangered? By What? Yes <input type="checkbox"/> No <input checked="" type="checkbox"/>	
15. Name of Established District		40. Visible from Public Road? Yes <input checked="" type="checkbox"/> No <input type="checkbox"/>		5. Other Name(s) Alvah L. Zimmerman Farm & Nursery
42. Further Description of Important Features Limestone basement barn on this property. Asbestos siding has been added to the house. There are fish scale shingles in the gable and on the North facade of the house.		41. Distance from and Frontage on Road 25 ft. D from road		
43. History and Significance Nursery was known as Cedar Home. Mrs. Zimmerman was Emma Shambaugh, granddaughter of Daniel Shambaugh (1787-1870) whose wife's marker is the first erected in the Shambaugh-Cope Cemetery at Weatherby. Cedar trees still decorate the yard.				
44. Description of Environment and Outbuildings This is a farm site with numerous buildings on the property.		46. Prepared by T. Carneal		5. Other Name(s) Alvah L. Zimmerman Farm & Nursery
45. Sources of Information See appendix		47. Organization NWMSU Hist. Survey		
		48. Date 11/730 49. Revision Date(s)		

No. 26 page 2

Smith House  
#45 Appendix

Adams Township Centennial: 1870-1970. Weatherby, MO. Maryville, MO: Rush Printing Co., 1970.

DeKalb County Cemetery Census: 1845-1951. Compiled by the DeKalb County Historical Society, 1951. Stewartsville: Farmer Printing Co., 1972.

DeKalb County, Missouri: Rural Resident Directory. Boulder Co.: Directory Service Co., 1979.

History of Andrew and DeKalb Counties, Missouri. St. Louis: The Goodspeed Publishing Co., 1888.

Interview with Lora Lockhart.

On site observations by Nancy Sandehn and Tom Carneal.

Ruth Owens Inventory of DeKalb County Historic Homes and Sites.

#46 Addition.

The original survey inventory was completed by Nancy Sandehn, Fall of 1979.

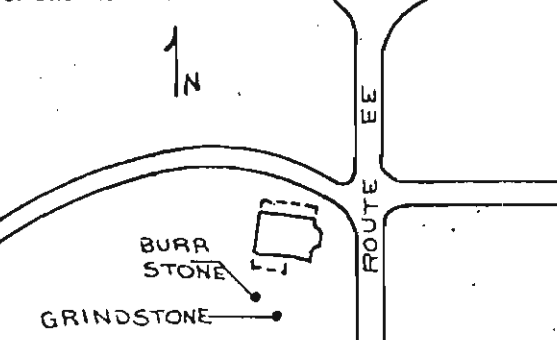






# HISTORIC INVENTORY

DKAS001-013

1. No. 31		4. Present Name(s) Burr Stone from Taylor Mill		1. No.  31	
2. County DeKalb		5. Other Name(s)			2. County DeKalb
3. Location of Negatives Carneal's Office					
6. Specific Location On the Dice Bray farm, 1/4 mile West of EE at Twp 58N		16. Thematic Category Technology		4. Present Name(s) Dice Bray	
		17. Date(s) or Period 1850's			
7. City or Town If Rural, Township & Vicinity Adams Township		18. Style or Design Not applicable		5. Other Name(s); Burr Stone from Taylor Mill	
8. Site Plan with North Arrow 		19. Architect or Engineer Not applicable			
		20. Contractor or Builder Not applicable		6. Other Name(s); Burr Stone from Taylor Mill	
21. Original Use, if apparent Mill stone		22. Present Use Flower planter			
23. Ownership Public <input type="checkbox"/> Private <input checked="" type="checkbox"/>		24. Owner's Name & Address, if known Dice Bray Rt. 1, Weatherby, MO 64497			
25. Open to Public? Yes <input type="checkbox"/> No <input checked="" type="checkbox"/>		26. Local Contact Person or Organization Philip Bray			
27. Other Surveys in Which Included		28. No. of Stories N/A			
29. Basement? Not applicable		30. Foundation Material Not applicable			
31. Wall Construction Not applicable		32. Roof Type & Material Not applicable			
33. No. of Bays Front <input type="checkbox"/> Side <input type="checkbox"/> Not applicable		34. Wall Treatment Not applicable			
35. Plan Shape N/A		36. Changes (Explain in #42) Addition <input type="checkbox"/> Altered <input type="checkbox"/> Moved <input checked="" type="checkbox"/>			
37. Condition Interior <input type="checkbox"/> Exterior <input type="checkbox"/> Not applicable		38. Preservation Underway? Yes <input type="checkbox"/> No <input checked="" type="checkbox"/>			
39. Endangered? By What? Weather		40. Visible from Public Road? Yes <input type="checkbox"/> No <input checked="" type="checkbox"/>			
41. Distance from and Frontage on Road 150 ft in back of house		42. Further Description of Important Features  This stone has been moved from its original site to the rear of the Dice Bray house. This object is important for historical rather than architectural reasons. Therefore no further description is provided.			
43. History and Significance Jacob Taylor (1831-1906) set up and operated the first steam operated mill in the County. It was on Rice Creek some 3/4 mile South of this home. The home was built by his son Judge Ben Taylor		44. Description of Environment and Outbuildings This is a farm site with numerous buildings on the property			
45. Sources of Information See appendix		46. Prepared by T. Carneal			
		47. Organization NWMSU Hist. Survey			
		48. Date 11-79			
		49. Revision Date(s)			

No. 31 page 2

Burr Stone  
#45 Appendix

Adams Township Centennial: 1870-1970. Weatherby, MO. Maryville, MO: Rush Printing Co., 1970.

DeKalb County Cemetery Census: 1845-1951. Compiled by the DeKalb County Historical Society, 1951. Stewartsville: Farmer Printing Co., 1972.

DeKalb County, Missouri: Rural Resident Directory. Boulder Co.: Directory Service Co., 1979.

History of Andrew and DeKalb Counties, Missouri. St. Louis: The Goodspeed Publishing Co., 1888.

Interview with Lora Lockhart.

On site observations by Nancy Sandehn and Tom Carneal.

Ruth Owens Inventory of DeKalb County Historic Homes and Sites.

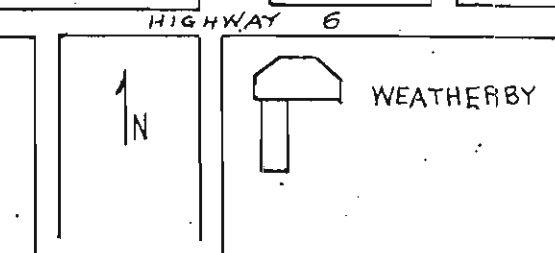

#46 Addition.

The original survey inventory was completed by Nancy Sandehn, Fall of 1979.



# HISTORIC INVENTORY

AKASCOO1-014

1. No. 28		4. Present Name(s) Woody House		1. No. 28	
2. County DeKalb		5. Other Name(s) Dr. Lee House			2. County DeKalb
3. Location of Negatives Carneal's Office					
6. Specific Location South side of Highway "6", East of Main Street		16. Thematic Category Architecture		4. Present Name(s) Woody House	
		17. Date(s) or Period 1808			
7. City or Town If Rural, Township & Vicinity Weatherby Adams township		18. Style or Design Queen Anne/Eclectic			
8. Site Plan with North Arrow		19. Architect or Engineer Unknown			
		20. Contractor or Builder Unknown			
		21. Original Use, if apparent Residence			
		22. Present Use Residence			
9. Coordinates UTM Lat. Sec. 23, T 59N, R 30N Long.		23. Ownership Public <input type="checkbox"/> Private <input checked="" type="checkbox"/>			
10. Site <input checked="" type="checkbox"/> Building <input checked="" type="checkbox"/> Structure <input type="checkbox"/> Object <input type="checkbox"/>		24. Owner's Name & Address, if known Carl Woody Weatherby, MO 64497			
11. On National Register? Yes <input type="checkbox"/> No <input checked="" type="checkbox"/>		25. Open to Public? Yes <input type="checkbox"/> No <input checked="" type="checkbox"/>			
12. Is It Eligible? Yes <input type="checkbox"/> No <input type="checkbox"/>		26. Local Contact Person or Organization Lora Lockhart			
13. Part of Estab. Hist. Dist.? Yes <input type="checkbox"/> No <input checked="" type="checkbox"/>		27. Other Surveys in Which Included			
14. District Potent? Yes <input type="checkbox"/> No <input type="checkbox"/>					
15. Name of Established District					
42. Further Description of Important Features The North arm of "C" ends in an octagonal shape with pyramidal roof. There is a bracketed cornice and a large center window with an art glass transom. There are porches on the west, north and east. The garage on the south is an addition.				5. Other Name(s) Dr. Lee House	
					
43. History and Significance					
44. Description of Environment and Outbuildings  There are no intrusions on this property.					
45. Sources of Information See appendix			46. Prepared by T. Carneal		
			47. Organization NWMSU Hist. Survey		
			48. Date 11-30-		
			49. Revision Date(s)		

No. 28 page 2

Woody House  
#45 Appendix

Adams Township Centennial: 1870-1970. Weatherby, MO. Maryville, MO: Rush Printing Co., 1970.

DeKalb County Cemetery Census: 1845-1951. Compiled by the DeKalb County Historical Society, 1951. Stewartsville: Farmer Printing Co., 1972.

DeKalb County, Missouri: Rural Resident Directory. Boulder Co.: Directory Service Co., 1979.

History of Andrew and DeKalb Counties, Missouri. St. Louis: The Goodspeed Publishing Co., 1888..

Interview with Lora Lockhart.

On site observations by Nancy Sandehn and Tom Carneal.

Ruth Owens Inventory of DeKalb County Historic Homes and Sites.


#46 Addition.

The original survey inventory was completed by Nancy Sandehn, Fall of 1979.



# HISTORIC INVENTORY

DeKalb County

1. No. <u>144</u>		4. Present Name(s) <u>Barber House</u>		1. No. <u>144</u>
2. County <u>DeKalb</u>		5. Other Name(s) <u>Thomas Craig, McConnell House</u>		
3. Location of Negatives <u>Carneal's Office</u>				2. County <u>DeKalb</u>
6. Specific Location <u>Southwest corner of Grant and Polk Streets. 1000 South Polk</u>		16. Thematic Category <u>Architecture</u>		
7. City or Town If Rural, Township & Vicinity <u>Maysville / Camden Township</u>		17. Date(s) or Period <u>Unknown</u>		4. Present Name(s) <u>Barber House</u>
8. Site Plan with North Arrow <div style="text-align: center;">  <p>GRANT POLK MAYSVILLE</p> </div>		18. Style or Design <u>Queen Anne</u>		
		19. Architect or Engineer <u>Unknown</u>		5. Other Name(s) <u>Thomas Craig, McConnell House</u>
		20. Contractor or Builder <u>Unknown</u>		
		21. Original Use, if apparent <u>Residence</u>		
		22. Present Use <u>Residence - Apartments</u>		
		23. Ownership Public <input type="checkbox"/> Private <input checked="" type="checkbox"/>		
		24. Owner's Name & Address, if known <u>Ron Barber Maysville, MO 64469</u>		
9. Coordinates UTM Lat. <u>Sec. 34, T 59N, R 31W</u> Long.		25. Open to Public? Yes <input type="checkbox"/> No <input checked="" type="checkbox"/>		
10. Site Building <input checked="" type="checkbox"/> Structure <input type="checkbox"/> Object <input type="checkbox"/>		26. Local Contact Person or Organization <u>Martha Spiers</u>		
11. On National Register? Yes <input type="checkbox"/> No <input checked="" type="checkbox"/>		27. Other Surveys in Which Included		
12. Is Eligible? Yes <input type="checkbox"/> No <input type="checkbox"/>				
13. Part of Estab. Hist. Dist.? Yes <input type="checkbox"/> No <input checked="" type="checkbox"/>				
14. District Potent'l? Yes <input type="checkbox"/> No <input type="checkbox"/>				
15. Name of Established District				
42. Further Description of Important Features <u>This house has shingle trim gable ends. There is a gable extension on the east with a two story bay window on brackets. The windows have entablature window headers. A porch on the northeast has carpenter trim. Porches have been added on the southeast.</u>				
43. History and Significance				
44. Description of Environment and Outbuildings <u>There is a garage on the west side of this property.</u>				
45. Sources of Information <u>See appendix.</u>		46. Prepared by <u>T. Carneal</u>		
		47. Organization <u>WMSU Hist. Survey</u>		
		48. Date <u>30-79</u>		
		49. Revision Date(s)		

No. 144 page 2

Barber House  
#45 Appendix

Amity. Maceline, MO: Walsworth Publishing Co., 1975.

DeKalb County Cemetery Census: 1845-1951. Compiled by the DeKalb County Historical Society. Stewartsville: Farmer Printing Co., 1972.

DeKalb County, Missouri. Rural Resident Directory. Boulder, CO ; Directory Service Co., 1979.

History of Andrew and DeKalb Counties, Missouri. St. Louis: The Goodspeed Publishing Co., 1888.

Interview with Lora Lockhart, Ruth Owens, Lulu Newkirk and Martha Spiers.

On site observations by Nancy Sandehn and Tom Carneal.

Ruth Owens Inventory of DeKalb County Historic Homes and Sites.

#46 Addition.

The original survey inventory was completed by Nancy Sandehn, fall 1979.





# HISTORIC INVENTORY

DKASCOI-016

1. No. 135		4. Present Name(s) Bird House		1. No. 135	
2. County DeKalb		5. Other Name(s) Herman Swike House			2. County DeKalb
3. Location of Negatives Carneal's Office					
6. Specific Location 404 "A" and "B" West Main		16. Thematic Category Architecture		28. No. of Stories 2	
7. City or Town If Rural, Township & Vicinity Maysville Camden Township		17. Date(s) or Period 1900		29. Basement? Yes <input checked="" type="checkbox"/> No <input type="checkbox"/>	
8. Site Plan with North Arrow		18. Style or Design Classic Box		30. Foundation Material Brick	
		19. Architect or Engineer Unknown		31. Wall Construction Frame	
		20. Contractor or Builder Albert Owen		32. Roof Type & Material Hip/Asbestos shingle	
		21. Original Use, if apparent Residence		33. No. of Bays Front Side	
		22. Present Use Duplex		34. Wall Treatment Weatherboard	
		23. Ownership Public <input type="checkbox"/> Private <input checked="" type="checkbox"/>		35. Plan Shape Square	
		24. Owner's Name & Address, if known Mrs. Perry Bird Maysville, MO 64469		36. Changes (Explain in #42) Addition <input type="checkbox"/> Altered <input type="checkbox"/> Moved <input type="checkbox"/>	
9. Coordinates UTM Lat. Sec. 34, T 59N, R 31W		25. Open to Public? Yes <input type="checkbox"/> No <input checked="" type="checkbox"/>		37. Condition Interior Fair Exterior Fair	
10. Site Building <input checked="" type="checkbox"/> Structure <input type="checkbox"/> Object <input type="checkbox"/>		26. Local Contact Person or Organization Martha Spiers		38. Preservation Underway? Yes <input checked="" type="checkbox"/> No <input type="checkbox"/>	
11. On National Register? Yes <input type="checkbox"/> No <input checked="" type="checkbox"/>		27. Other Surveys in Which Included		39. Endangered? By What? Yes <input type="checkbox"/> No <input checked="" type="checkbox"/>	
12. Is It Eligible? Yes <input type="checkbox"/> No <input type="checkbox"/>				40. Visible from Public Road? Yes <input checked="" type="checkbox"/> No <input type="checkbox"/>	
13. Part of Estab. Yes <input type="checkbox"/> Hist. Dist.? No <input checked="" type="checkbox"/>				41. Distance from and Frontage on Road 25 ft. D from road	
14. District Yes <input type="checkbox"/> Potent'l? No <input type="checkbox"/>					
15. Name of Established District					
42. Further Description of Important Features The southeast corner of this house is angled. The porch on the south facade has a center pediment in its roofline. The porch columns are Classic Revival. A hip roof dormer is on the south.					
<div style="display: flex; justify-content: space-between;"> <div style="width: 60%;"> 43. History and Significance Herman Swike was the owner-operator of a large general merchandise store on the south side of the square early in this century. A 1907 post card shows the five store front "The New York Stores". Mr. Swike later moved to St. Joseph. The Swike cup is awarded annually to the outstanding senior boy and girl at Maysville High School. (see appendix) </div> <div style="width: 35%; text-align: center;"> </div> </div>					
44. Description of Environment and Outbuildings There are no intrusions on this property.					
45. Sources of Information See appendix.			46. Prepared by T. Carneal		
			47. Organization NWMSU Hist. Survey		
			48. Date 30-79		
			49. Revision Date(s)		
5. Other Name(s) Herman Swike House					

Bird House

#43 Appendix

Swike's son-in-law, Morris Hertz, was founder of Hertz Commodity Exchange, St. Joseph.

#45 Appendix

Amity. Mateline, MO: Walsworth Publishing Co., 1975.

DeKalb County Cemetery Census: 1845-1951. Compiled by the DeKalb County Historical Society. Stewartsville: Farmer Printing Co., 1972.

DeKalb County, Missouri. Rural Resident Directory. Boulder, CO : Directory Service Co., 1979.

History of Andrew and DeKalb Counties, Missouri. St. Louis: The Goodspeed Publishing Co., 1888.

Interview with Lora Lockhart, Ruth Owens, Lulu Newkirk and Martha Spiers.

On site observations by Nancy Sandehn and Tom Carneal.

Ruth Owens Inventory of DeKalb County Historic Homes and Sites.

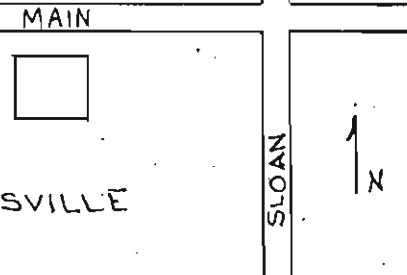

#46 Addition.

The original survey inventory was completed by Nancy Sandehn, fall 1979.



# HISTORIC INVENTORY

DP-250-001

1. No. 150		4. Present Name(s) Bram House		1. No 150	
2. County DeKalb		5. Other Name(s) Zadock Riggs House			2. County DeKalb
3. Location of Negatives Carneal's Office					
6. Specific Location Second door west of RLDS Church. 206 E. Main Street		16. Thematic Category Architecture		3. Present Name(s) Bram House	
7. City or Town If Rural, Township & Vicinity Maysville / Camden Township		17. Date(s) or Period ca. 1880/1970			
8. Site Plan with North Arrow		18. Style or Design Italianate/Vernacular		4. Present Name(s) Bram House	
<div style="text-align: center;">  </div>		19. Architect or Engineer Unknown			
		20. Contractor or Builder Unknown		5. Other Name(s) Zadock Riggs House	
		21. Original Use, if apparent Residence			
		22. Present Use Residence			
		23. Ownership Public <input type="checkbox"/> Private <input checked="" type="checkbox"/>			
		24. Owner's Name & Address, if known John Bram Maysville, MO 64469			
9. Coordinates UTM Lat. Sec. 34, T 59N, R 31W Long.		25. Open to Public? Yes <input type="checkbox"/> No <input checked="" type="checkbox"/>			
10. Site is Building <input checked="" type="checkbox"/> Structure <input type="checkbox"/> Object <input type="checkbox"/>		26. Local Contact Person or Organization Martha Spiers			
11. National Register? Yes <input type="checkbox"/> No <input checked="" type="checkbox"/>		27. Other Surveys in Which Included			
12. Is it Eligible? Yes <input type="checkbox"/> No <input type="checkbox"/>					
13. Part of Estab. Yes <input type="checkbox"/> Hist. Dist.? No <input checked="" type="checkbox"/>					
14. District Potent? Yes <input type="checkbox"/> No <input type="checkbox"/>					
15. Name of Established District					
42. Further Description of Important Features This house has boxed, bracketed cornice. Two classic revival porches have been added, one is two story, the other one and one-half story. The porch extends on the west side of the house.					
43. History and Significance					
44. Description of Environment and Outbuildings There is a garage on the southeast corner of this property.					
45. Sources of Information See appendix.		46. Prepared by T. Carneal			
		47. Organization NWMSU Hist. Survey			
		48. Date 11-30-79			
		49. Revision Date(s)			

No. 150 page 2

Bram House  
#45 Appendix

Amity. Mateline, MO: Walsworth Publishing Co., 1975.

DeKalb County Cemetery Census: 1845-1951. Compiled by the DeKalb County Historical Society. Stewartsville: Farmer Printing Co., 1972.

DeKalb County, Missouri. Rural Resident Directory. Boulder, CO : Directory Service Co., 1979.

History of Andrew and DeKalb Counties, Missouri. St. Louis: The Goodspeed Publishing Co., 1888.

Interview with Lora Lockhart, Ruth Owens, Lulu Newkirk and Martha Spiers.

On site observations by Nancy Sandehn and Tom Carneal.

Ruth Owens Inventory of DeKalb County Historic Homes and Sites.

#46 Addition.

The original survey inventory was completed by Nancy Sandehn, fall 1979.

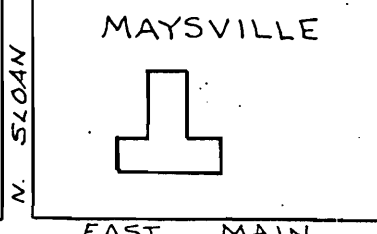



# HISTORIC INVENTORY

DRASCOO-017

1. No. 151  
2. County DeKalb  
4. Present Name(s) Bram House  
5. Other Name(s) William Orr House

1. No.	151	4. Present Name(s)	Bram House
2. County	DeKalb	5. Other Name(s)	William Orr House
3. Location of Negatives	Carneal's Office		

6. Specific Location Northeast corner of Main and Sloan streets. 301 East Main Street	16. Thematic Category Architecture	28. No. of Stories 2
7. City or Town Maysville / Camden Township	17. Date(s) or Period 1861	29. Basement? Yes <input checked="" type="checkbox"/> No <input type="checkbox"/>
8. Site Plan with North Arrow 	18. Style or Design Federal	30. Foundation Material Brick
	19. Architect or Engineer Unknown	31. Wall Construction Brick
	20. Contractor or Builder Unknown	32. Roof Type & Material Gable/shingle Asb.
	21. Original Use, if apparent Residence	33. No. of Bays Front 5 Side 2
	22. Present Use Residence	34. Wall Treatment Stucco
	23. Ownership Public <input type="checkbox"/> Private <input checked="" type="checkbox"/>	35. Plan Shape □
	24. Owner's Name & Address, if known John Bram Maysville, MO 64469	36. Changes (Explain in #42) Addition <input type="checkbox"/> Altered <input checked="" type="checkbox"/> Moved <input type="checkbox"/>
9. Coordinates Lat. Sec. 34, T 59N, R 31W Long. UTM	25. Open to Public? Yes <input type="checkbox"/> No <input checked="" type="checkbox"/>	37. Condition Interior Fair Exterior fair
10. Site It Building <input checked="" type="checkbox"/> Structure <input type="checkbox"/> Object <input type="checkbox"/>	26. Local Contact Person or Organization Martha Spiers	38. Preservation Underway? Yes <input checked="" type="checkbox"/> No <input type="checkbox"/>
11. On National Register? Yes <input type="checkbox"/> No <input checked="" type="checkbox"/>	27. Other Surveys in Which Included	39. Endangered? By What? Yes <input type="checkbox"/> No <input checked="" type="checkbox"/>
12. Is It Eligible? Yes <input type="checkbox"/> No <input type="checkbox"/>		40. Visible from Public Road? Yes <input checked="" type="checkbox"/> No <input type="checkbox"/>
13. Part of Estab. Hist. Dist.? Yes <input type="checkbox"/> No <input checked="" type="checkbox"/>		41. Distance from and Frontage on Road 25 ft. D from road
14. District Potent'l? Yes <input type="checkbox"/> No <input type="checkbox"/>		
15. Name of Established District		

42. Further Description of Important Features This house has stone quoins. The windows have lug sills. Bricks in the house were burned on the Absolom Riggs' farm. The windows are six over six. The porch is deteriorated. Stucco has been applied to the house. There is a new asbestos roof on the house.	
---	---

43. History and Significance William Rodney Orr was born in Cleveland, Ohio. He learned the hatter's trade in St. Louis. Coming to Maysville in 1857, he entered the merchandising trade. He was appointed Sheriff of DeKalb County in 1861, and later was elected County Treasurer. This house was later owned by Arda Hull, who was also from an Ohio family.
--

44. Description of Environment and Outbuildings There are no intrusions on this property.
--

45. Sources of Information See appendix.	46. Prepared by T. Carneal
	47. Organization NWMSU Hist. Survey
	48. Date 30-79
	49. Revision Date(s)



No. 151 page 2

William Orr House  
#45 Appendix

Amity. Mateline, MO: Walsworth Publishing Co., 1975.

DeKalb County Cemetery Census: 1845-1951. Compiled by the DeKalb County Historical Society. Stewartsville: Farmer Printing Co., 1972.

DeKalb County, Missouri. Rural Resident Directory. Boulder, CO: Directory Service Co., 1979.

History of Andrew and DeKalb Counties, Missouri. St. Louis: The Goodspeed Publishing Co., 1888.

Interview with Lora Lockhart, Ruth Owens, Lulu Newkirk and Martha Spiers.

On site observations by Nancy Sandehn and Tom Carneal.

Ruth Owens Inventory of DeKalb County Historic Homes and Sites.

#46 Addition.

The original survey inventory was completed by Nancy Sandehn, fall 1979.



# HISTORIC INVENTORY

DEAC001-39

1. No. 128

2. County DeKalb

4. Present Name(s)

Chase House

5. Other Name(s) John Henry House

1. No. 128		4. Present Name(s) Chase House	
2. County DeKalb		5. Other Name(s) John Henry House	
3. Location of Negatives Carneal's Office			
6. Specific Location Lot 2, block 1, Crenshaws Addition, immediately North of RR right-of-way on Amity St. West side street		16. Thematic Category Architecture	
7. City or Town If Rural, Township & Vicinity Amity Camden Township		17. Date(s) or Period 1912	
8. Site Plan with North Arrow		18. Style or Design Four square	
		19. Architect or Engineer Unknown	
		20. Contractor or Builder Unknown	
		21. Original Use, if apparent Residence	
		22. Present Use Residence	
		23. Ownership Public <input type="checkbox"/> Private <input checked="" type="checkbox"/>	
		24. Owner's Name & Address, if known Isis Pearl Chase Amity, MO 64422	
9. Coordinates UTM Lat. Long. Sec. 1, T 58N, R 32W		25. Open to Public? Yes <input type="checkbox"/> No <input checked="" type="checkbox"/>	
10. Site Building <input checked="" type="checkbox"/> Structure <input type="checkbox"/> Object <input type="checkbox"/>		26. Local Contact Person or Organization Lora Lockhart	
11. On National Register? Yes <input type="checkbox"/> No <input checked="" type="checkbox"/>		27. Other Surveys in Which Included	
12. Is It Eligible? Yes <input type="checkbox"/> No <input type="checkbox"/>			
13. Part of Estab. Hist. Dist.? Yes <input type="checkbox"/> No <input checked="" type="checkbox"/>		38. Changes (Explain in #42) Addition <input checked="" type="checkbox"/> Altered <input type="checkbox"/> Moved <input type="checkbox"/>	
14. District Potent'l? Yes <input type="checkbox"/> No <input type="checkbox"/>		39. Condition Interior Good Exterior Good	
15. Name of Established District		40. Preservation Underway? Yes <input checked="" type="checkbox"/> No <input type="checkbox"/>	
		41. Endangered? By What? Yes <input type="checkbox"/> No <input checked="" type="checkbox"/>	
		42. Visible from Public Road? Yes <input checked="" type="checkbox"/> No <input type="checkbox"/>	
		43. Distance from and Frontage on Road 25 ft. D from road	
42. Further Description of Important Features This simple Four Square house has a pedimented carpenter trim porch on the center east. Windows have plain moulding window surrounds with weather-board panels below the sill line. A lean-to enclosed porch has been added to the west.			
43. History and Significance John S. Henry, who was born in Fairport, Missouri in 1883, moved to Amity in 1912 and became junior partner in the firm of Riggs and Henry, General Merchandise. The firm continued until the 1935 death of Samuel Riggs when Mr. Henry became sole owner. He continued the business until his death in 1940.			
44. Description of Environment and Outbuildings There are no intrusions on this property.			
45. Sources of Information See appendix.		46. Prepared by T. Carneal	
		47. Organization NWMSU Hist. Survey	
		48. Date 30-79	
		49. Revision Date(s)	

No. 128 page 2

Chase House  
#45 Appendix

Amity. Maceline, MO: Walsworth Publishing Co., 1975.

DeKalb County Cemetery Census: 1845-1951. Compiled by the DeKalb County Historical Society. Stewartsville: Farmer Printing Co., 1972.

DeKalb County, Missouri. Rural Resident Directory. Boulder, CO ; Directory Service Co., 1979.

History of Andrew and DeKalb Counties, Missouri. St. Louis: The Goodspeed Publishing Co., 1888.

Interview with Lora Lockhart, Ruth Owens, Lulu Newkirk and Martha Spiers.

On site observations by Nancy Sandehn and Tom Carneal.

Ruth Owens Inventory of DeKalb County Historic Homes and Sites.

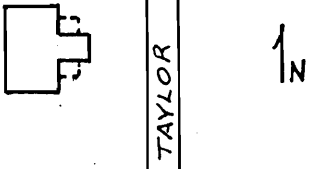

#46 Addition.

The original survey inventory was completed by Nancy Sandehn, fall 1979.



# HISTORIC INVENTORY

DKA5001-020

<b>1. No.</b> 136		<b>4. Present Name(s)</b> Daniel House		1. No. 136	
<b>2. County</b> DeKalb		<b>5. Other Name(s)</b> Daniel Perry House			2. County DeKalb
<b>3. Location of Negatives</b> Carneal's Office					
<b>6. Specific Location</b>  1000 Taylor Street.		<b>16. Thematic Category</b> Architecture		2. County DeKalb	
<b>7. City or Town</b> If Rural, Township & Vicinity Maysville/Camden Township		<b>17. Date(s) or Period</b> 1880			4. Present Name(s) Daniel House
<b>8. Site Plan with North Arrow</b>  MAYSVILLE		<b>18. Style or Design</b> Eclectic		5. Other Name(s) Daniel Perry House	
		<b>19. Architect or Engineer</b> Unknown			
<b>9. Coordinates</b> UTM Lat. Sec. 34, T 59N, R 31W Long.		<b>20. Contractor or Builder</b> Unknown			
<b>10. Site Is Building</b> <input checked="" type="checkbox"/> <b>Structure Is Object</b> <input type="checkbox"/>		<b>21. Original Use, if apparent</b> Residence			
<b>11. National Register?</b> Yes <input type="checkbox"/> No <input checked="" type="checkbox"/>		<b>22. Present Use</b> Residence			
<b>12. Is Eligible?</b> Yes <input type="checkbox"/> No <input type="checkbox"/>		<b>23. Ownership</b> Public <input type="checkbox"/> Private <input checked="" type="checkbox"/>			
<b>13. Part of Estab. Hist. Dist.?</b> Yes <input type="checkbox"/> No <input checked="" type="checkbox"/>		<b>24. Owner's Name &amp; Address, if known</b> Robert Daniel 1000 Taylor Street Maysville, MO 64460			
<b>14. District Potential?</b> Yes <input type="checkbox"/> No <input type="checkbox"/>		<b>25. Open to Public?</b> Yes <input type="checkbox"/> No <input checked="" type="checkbox"/>			
<b>15. Name of Established District</b>		<b>26. Local Contact Person or Organization</b> Ruth Owens			
<b>42. Further Description of Important Features</b> This house has a three story tower with pointed hip roof with cresting. The windows have shallow entablature window headers. The gable ends have radiating weatherboard in gable ends. The porches on the northeast and southeast corners have turned balustrades and trim. The bay windows on the east and south have shed roofs.					
<b>43. History and Significance</b> Daniel Perry, a local merchant, had been widowed and had advertised in a St. Louis paper telling of the "mansion" he lived in. When he and his new wife arrived in Maysville she was dismayed at what he called a mansion and he told her she could build, which she did.		<b>44. Description of Environment and Outbuildings</b> There are no intrusions on this property.			
<b>45. Sources of Information</b> See appendix.		<b>46. Prepared by</b> T. Carneal			
<b>47. Organization</b> NWMSU Hist. Survey		<b>48. Date</b> 30-79			
<b>49. Revision Date(s)</b>		<b>50. Distance from and Frontage on Road</b> 50 ft. D from road			

No. 136 page 2

Daniel House  
#45 Appendix

Amity. Mateline, MO: Walsworth Publishing Co., 1975.

DeKalb County Cemetery Census: 1845-1951. Compiled by the DeKalb County Historical Society. Stewartsville: Farmer Printing Co., 1972.

DeKalb County, Missouri. Rural Resident Directory. Boulder, CO : Directory Service Co., 1979.

History of Andrew and DeKalb Counties, Missouri. St. Louis: The Goodspeed Publishing Co., 1888.

Interview with Lora Lockhart, Ruth Owens, Lulu Newkirk and Martha Spiers.

On site observations by Nancy Sandehn and Tom Carneal.

Ruth Owens Inventory of DeKalb County Historic Homes and Sites.

#46 Addition.

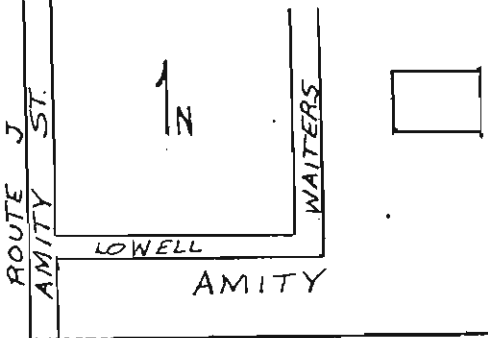

The original survey inventory was completed by Nancy Sandehn, fall 1979.





# HISTORIC INVENTORY

1975-08

1. No. 126		4. Present Name(s) Decker House		1. No. 126	
2. County DeKalb		5. Other Name(s) J. C. Douglas House			2. County DeKalb
3. Location of Negatives Carneal's Office					
6. Specific Location One block east of Amity Street at north edge of town.		16. Thematic Category Architecture		2. County DeKalb	
		17. Date(s) or Period 1905			4. Present Name(s) Decker House
7. City or Town If Rural, Township & Vicinity Amity Camden Township		18. Style or Design Classic Box		2. County DeKalb	
8. Site Plan with North Arrow 		19. Architect or Engineer Unknown			4. Present Name(s) Decker House
		20. Contractor or Builder Unknown		2. County DeKalb	
		21. Original Use, if apparent Residence			4. Present Name(s) Decker House
		22. Present Use Residence		2. County DeKalb	
		23. Ownership Public <input type="checkbox"/> Private <input checked="" type="checkbox"/>			4. Present Name(s) Decker House
		24. Owner's Name & Address, if known W. W. Decker Amity, Mo. 64422		2. County DeKalb	
9. Coordinates UTM Lat. Sec. 6, T 58N, R 31W Long.		25. Open to Public? Yes <input type="checkbox"/> No <input checked="" type="checkbox"/>			4. Present Name(s) Decker House
10. Site <input checked="" type="checkbox"/> Building <input checked="" type="checkbox"/> Structure <input type="checkbox"/> Object <input type="checkbox"/>		26. Local Contact Person or Organization Lora Lockhart		2. County DeKalb	
11. National Register? Yes <input type="checkbox"/> No <input checked="" type="checkbox"/>		27. Other Surveys in Which Included			4. Present Name(s) Decker House
12. Is It Eligible? Yes <input type="checkbox"/> No <input type="checkbox"/>				2. County DeKalb	
13. Part of Estab. Yes <input type="checkbox"/> Hist. Dist.? No <input checked="" type="checkbox"/>					4. Present Name(s) Decker House
14. District Potent'l? Yes <input type="checkbox"/> No <input type="checkbox"/>				2. County DeKalb	
15. Name of Established District					4. Present Name(s) Decker House
42. Further Description of Important Features This house has a front porch on the south which has openwork brick foundation. The attic has dormers on the east, north, west, and south facades with horizontal windows. The grounds are entered through rubble stone gate posts.				5. Other Name(s) J. C. Douglas House	
43. History and Significance This house was built as a home for the J.C. Douglas family. J. C. Douglas was a native of Missouri who graduated from Business College in 1902 and in 1904 purchased the G. B. Marsh Lumber Company in Amity.					
44. Description of Environment and Outbuildings There are a garage and several small outbuildings on the property.					
45. Sources of Information See appendix.					
46. Prepared by T. Carneal					
47. Organization NWMSU Hist. Survey					
48. Date 30-79					
49. Revision Date(s)					

No. 126 page 2

Decker House  
#45 Appendix

Amity. MacCeline, MO: Walsworth Publishing Co., 1975.

DeKalb County Cemetery Census: 1845-1951. Compiled by the DeKalb County Historical Society. Stewartsville: Farmer Printing Co., 1972.

DeKalb County, Missouri. Rural Resident Directory. Boulder, CO : Directory Service Co., 1979.

History of Andrew and DeKalb Counties, Missouri. St. Louis: The Goodspeed Publishing Co., 1888.

Interview with Lora Lockhart, Ruth Owens, Lulu Newkirk and Martha Spiers.

On site observations by Nancy Sandehn and Tom Carneal.

Ruth Owens Inventory of DeKalb County Historic Homes and Sites.

#46 Addition.

The original survey inventory was completed by Nancy Sandehn, fall 1979.



# HISTORIC INVENTORY

DKA5001-022

1. No.  
147

2. County  
DeKalb

4. Present Name(s)  
DeKalb County Court House

5. Other Name(s)

1. No. 147		4. Present Name(s) DeKalb County Court House	
2. County DeKalb		5. Other Name(s)	
3. Location of Negatives Carneal's Office			
6. Specific Location Town Square Maysville, MO		16. Thematic Category Architecture	
7. City or Town If Rural, Township & Vicinity Maysville Camden Twp.		17. Date(s) or Period 1939	
8. Site Plan with North Arrow W. JACKSON MAYSVILLE N. POLK W. MAIN		18. Style or Design Art Deco	
		19. Architect or Engineer Eckel & Aldrich	
		20. Contractor or Builder J. E. Hathman	
		21. Original Use, if apparent Court House	
		22. Present Use Court House	
		23. Ownership Public <input checked="" type="checkbox"/> Private <input type="checkbox"/>	
		24. Owner's Name & Address, if known DeKalb County Court Maysville, MO 64469	
9. Coordinates UTM Lat. Sec. 34, T 59N, R 31W Long.		25. Open to Public? Yes <input checked="" type="checkbox"/> No <input type="checkbox"/>	
10. Site is Building <input checked="" type="checkbox"/> Structure <input type="checkbox"/> Object <input type="checkbox"/>		26. Local Contact Person or Organization Martha Spiers	
11. On National Register? Yes <input type="checkbox"/> No <input checked="" type="checkbox"/>		27. Other Surveys in Which Included	
12. Is it Eligible? Yes <input type="checkbox"/> No <input type="checkbox"/>			
13. Part of Estab. Yes <input type="checkbox"/> Hist. Dist.? No <input checked="" type="checkbox"/>			
14. District Potent'l? Yes <input type="checkbox"/> No <input type="checkbox"/>			
15. Name of Established District			
42. Further Description of Important Features This art deco style structure has a cement string course between the basement and first floor and at the top of the second floor. The windows are set in wood casements.		28. No. of Stories 2	
		29. Basement? Yes <input checked="" type="checkbox"/> No <input type="checkbox"/>	
		30. Foundation Material Brick	
		31. Wall Construction Brick	
		32. Roof Type & Material Flat/tar	
		33. No. of Bays Front 7 Side 3	
		34. Wall Treatment Running Bond	
		35. Plan Shape Cross	
		36. Changes (Explain in #42) Addition <input type="checkbox"/> Altered <input type="checkbox"/> Moved <input type="checkbox"/>	
		37. Condition Interior Very good Exterior Very good	
		38. Preservation Underway? Yes <input checked="" type="checkbox"/> No <input type="checkbox"/>	
		39. Endangered? By What? Yes <input type="checkbox"/> No <input checked="" type="checkbox"/>	
		40. Visible from Public Road? Yes <input checked="" type="checkbox"/> No <input type="checkbox"/>	
		41. Distance from and Frontage on Road	
43. History and Significance This is the third DeKalb County Court House, built in 1939 it replaced an 1880 building designed by Eckel and Mann. The first Court House burned in 1878. The County was reorganized in February 1854, with the County seat at Maysville. Judge Henry Whiteaker was presiding when the Court House was built.		46. Prepared by T. Carneal	
44. Description of Environment and Outbuildings There are no intrusions on this property.		47. Organization NWMSU Hist. Survey	
45. Sources of Information See appendix		48. Date 11/30/79	
		49. Revision Date(s)	

No. 147 page 2

DeKalb County Courthouse  
#45 Appendix

Amity. Mateline, MO: Walsworth Publishing Co., 1975.

DeKalb County Cemetery Census: 1845-1951. Compiled by the DeKalb County Historical Society. Stewartsville: Farmer Printing Co., 1972.

DeKalb County, Missouri. Rural Resident Directory. Boulder, CO : Directory Service Co., 1979.

History of Andrew and DeKalb Counties, Missouri. St. Louis: The Goodspeed Publishing Co., 1888.

Interview with Lora Lockhart, Ruth Owens, Lulu Newkirk and Martha Spiers.

On site observations by Nancy Sandehn and Tom Carneal.

Ruth Owens Inventory of DeKalb County Historic Homes and Sites.

#46 Addition.

The original survey inventory was completed by Nancy Sandehn, fall 1979.



# HISTORIC INVENTORY

NR 82001-010

1. No. 152 2. County DeKalb 4. Present Name(s) The George Ellis House 5. Other Name(s)

1. No. 152		4. Present Name(s) The George Ellis House	
2. County DeKalb		5. Other Name(s)	
3. Location of Negatives Carneal's Office			
6. Specific Location 701 South Sloan Street		16. Thematic Category Architecture	
7. City or Town If Rural, Township & Vicinity Maysville / Camden Township		17. Date(s) or Period ca. 1890's	
8. Site Plan with North Arrow MAYSVILLE		18. Style or Design Eclectic	
9. Coordinates UTM Lat. Sec. 34, T 59N, R 31W Long.		19. Architect or Engineer Unknown	
10. Site Building Structure Object		20. Contractor or Builder Unknown	
11. On National Register? Yes <input type="checkbox"/> No <input checked="" type="checkbox"/>		21. Original Use, if apparent Residence	
12. Is It Eligible? Yes <input type="checkbox"/> No <input type="checkbox"/>		22. Present Use Residence	
13. Part of Estab. Hist. Dist.? Yes <input type="checkbox"/> No <input checked="" type="checkbox"/>		23. Ownership Public <input type="checkbox"/> Private <input checked="" type="checkbox"/>	
14. District Potent'l? Yes <input type="checkbox"/> No <input type="checkbox"/>		24. Owner's Name & Address, if known Mrs. George Ellis Maysville, MO 64469	
15. Name of Established District		25. Open to Public? Yes <input type="checkbox"/> No <input checked="" type="checkbox"/>	
42. Further Description of Important Features The ell on the west of this house is polygonal on the first story and has a very steep roof. The gable end on this ell has a boxed cornice with returns and has a trefoil window. A porch with plain columns wraps around this ell.		26. Local Contact Person or Organization Lora Lockhart	
43. History and Significance The owner of this house, George Ellis, was Circuit Clerk and Recorder of Deeds of DeKalb County for sixteen years, before his death in 1960.		27. Other Surveys in Which Included	
44. Description of Environment and Outbuildings There is a garage/barn on the southeast corner of this property.		28. No. of Stories 2	
45. Sources of Information See appendix.		29. Basement? Yes <input type="checkbox"/> No <input checked="" type="checkbox"/>	
		30. Foundation Material Limestone	
		31. Wall Construction Frame	
		32. Roof Type & Material Asb. Cross gable/shingle	
		33. No. of Bays Front Irreg. Side Irreg.	
		34. Wall Treatment Weatherboard	
		35. Plan Shape T	
		36. Changes (Explain in #42) Addition <input type="checkbox"/> Altered <input type="checkbox"/> Moved <input type="checkbox"/>	
		37. Condition Interior Fair Exterior Fair	
		38. Preservation Underway? Yes <input checked="" type="checkbox"/> No <input type="checkbox"/>	
		39. Endangered? By What? Yes <input type="checkbox"/> No <input checked="" type="checkbox"/>	
		40. Visible from Public Road? Yes <input checked="" type="checkbox"/> No <input type="checkbox"/>	
		41. Distance from and Frontage on Road 25 ft. D from road	
		46. Prepared by T. Carneal	
		47. Organization NWMSU Hist. Survey	
		48. Date 3-1-79	
		49. Revision Date(s)	

No. 152 page 2

The George Ellis House  
#45 Appendix

Amity. Mateline, MO: Walsworth Publishing Co., 1975.

DeKalb County Cemetery Census: 1845-1951. Compiled by the DeKalb County Historical Society. Stewartsville: Farmer Printing Co., 1972.

DeKalb County, Missouri. Rural Resident Directory. Boulder, CO ; Directory Service Co., 1979.

History of Andrew and DeKalb Counties, Missouri. St. Louis: The Goodspeed Publishing Co., 1888.

Interview with Lora Lockhart, Ruth Owens, Lulu Newkirk and Martha Spiers.

On site observations by Nancy Sandehn and Tom Carneal.

Ruth Owens Inventory of DeKalb County Historic Homes and Sites.

#46 Addition.

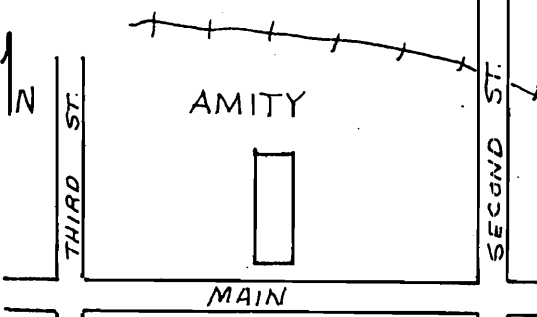
The original survey inventory was completed by Nancy Sandehn, fall 1979.





# HISTORIC INVENTORY

LKAS001-020

1. No. 132		4. Present Name(s) Files Building		1. No. 132	
2. County DeKalb		5. Other Name(s) Mason Building, Riggs and Henry Store			2. County DeKalb
3. Location of Negatives Carneal's Office					
6. Specific Location On the north side of Main street in the middle of the block, between Third and Second streets.		16. Thematic Category Architecture		28. No. of Stories 2	
		17. Date(s) or Period 1901		29. Basement? Yes (Y) No (N)	
7. City or Town Amity		18. Style or Design Italianate		30. Foundation Material Brick	
8. Site Plan with North Arrow 		19. Architect or Engineer Unknown		31. Wall Construction Brick	
		20. Contractor or Builder James Mason		32. Roof Type & Material Flat / Tar	
9. Coordinates Lat. Sec. 1, T 58N, R 32W		21. Original Use, if apparent Store		33. No. of Bays Front 3 Side Irreg.	
10. Site is Building X Structure I / Object I I		22. Present Use Store		34. Wall Treatment Running Bond	
11. On National Register? Yes I / No X		23. Ownership Public I Private X		35. Plan Shape Rectangle	
12. Is it Eligible? Yes I / No I I		24. Owner's Name & Address, if known Mr. & Mrs. Charles File Amity, MO 64422		36. Changes (Explain in #42) Addition ( ) Altered ( ) Moved ( )	
13. Part of Estab. Yes I / No X		25. Open to Public? Yes X No I I		37. Condition Interior Good Exterior Fair	
14. District Potent'l? Yes I / No I I		26. Local Contact Person or Organization Lora Lockhart		38. Preservation Underway? Yes X No I I	
15. Name of Established District		27. Other Surveys in Which Included		39. Endangered? By What? Yes I / No X	
				40. Visible from Public Road? Yes X No I I	
				41. Distance from and Frontage on Road 15 ft. D from road	
42. Further Description of Important Features The first floor store front has cast iron corner posts. The windows on the second floor originally had leaded glass transoms. There was a meeting hall on the second floor where Modern Woodmen, Odd Fellows, and Rebeccas held their meetings. The facade is deteriorated.					
43. History and Significance James Mason built this building in 1901. The first tenant was Elmer Herring who operated a general store. Long time tenants were the firm of Riggs and Henry. It is now the location of the only store in Amity.					
44. Description of Environment and Outbuildings There are no intrusions on this property.					
45. Sources of Information See appendix.					
46. Prepared by T. Carneal					
47. Organization NWMSU Hist. Survey					
48. Date 30-79 49. Revision Date(s)					
5. Other Name(s) Mason Building Riggs and Henry Store					

No.132 page 2

Files Building  
#45 Appendix

Amity. Maceline, MO: Walsworth Publishing Co., 1975.

DeKalb County Cemetery Census: 1845-1951. Compiled by the DeKalb County Historical Society. Stewartsville: Farmer Printing Co., 1972.

DeKalb County, Missouri. Rural Resident Directory. Boulder, CO ; Directory Service Co., 1979.

History of Andrew and DeKalb Counties, Missouri. St. Louis: The Goodspeed Publishing Co., 1888.

Interview with Lora Lockhart, Ruth Owens, Lulu Newkirk and Martha Spiers.

On site observations by Nancy Sandehn and Tom Carneal.

Ruth Owens Inventory of DeKalb County Historic Homes and Sites.

#46 Addition.

The original survey inventory was completed by Nancy Sandehn, fall 1979.



# HISTORIC INVENTORY

DALE 025

1. No. 133		4. Present Name(s) Grimes Building		1. No. 133	
2. County DeKalb		5. Other Name(s) Ed Walters Store			2. County DeKalb
3. Location of Negatives Carneal's Office					
6. Specific Location Northwest corner of Second and Main Streets.		16. Thematic Category Architecture		4. Present Name(s) Grimes Building	
7. City or Town If Rural, Township & Vicinity Amity Camden Township		17. Date(s) or Period 1888			
8. Site Plan with North Arrow		18. Style or Design Boomtown			
		19. Architect or Engineer Unknown			
		20. Contractor or Builder Unknown			
		21. Original Use, if apparent Store			
		22. Present Use Store			
9. Coordinates UTM Lat. 32° 1, T 58N, R 32W Long.		23. Ownership Public <input type="checkbox"/> Private <input checked="" type="checkbox"/>			5. Other Name(s) Ed Walters Store
10. Site & Building <input checked="" type="checkbox"/> Structure <input type="checkbox"/> Object <input type="checkbox"/>		24. Owner's Name & Address, if known William Grimes Amity, MO 64422			
11. National Register? Yes <input type="checkbox"/> No <input checked="" type="checkbox"/>		25. Open to Public? Yes <input type="checkbox"/> No <input checked="" type="checkbox"/>			
12. Is It Eligible? Yes <input type="checkbox"/> No <input checked="" type="checkbox"/>		26. Local Contact Person or Organization Lora Lockhart			
13. Part of Estab. Yes <input type="checkbox"/> Hist. Dist.? No <input checked="" type="checkbox"/>		27. Other Surveys in Which Included Deterioration			
14. District Potent'l? Yes <input type="checkbox"/> No <input checked="" type="checkbox"/>		38. Preservation Underway? Yes <input type="checkbox"/> No <input checked="" type="checkbox"/>			
15. Name of Established District		39. Endangered? By What? Yes <input checked="" type="checkbox"/> No <input type="checkbox"/>			
42. Further Description of Important Features An addition has been built on the north.		40. Visible from Public Road? Yes <input type="checkbox"/> No <input checked="" type="checkbox"/>			
43. History and Significance E. W. Walters built this building for his hardware business in 1888. He not only had a complete hardware line but also employed a fine harness maker, James Parker, from Carrollton, Missouri. The business was operated until Mr. Walters death in 1935.		41. Distance from and Frontage on Road 15 ft. D from road			
44. Description of Environment and Outbuildings There are no intrusions on this property.		46. Prepared by T. Carneal			
45. Sources of Information See appendix.		47. Organization NWMSU Hist. Survey			
		48. Date 30-79			
		49. Revision Date(s)			

No. 133 page 2

Grimes Building  
#45 Appendix

Amity. Maceline, MO: Walsworth Publishing Co., 1975.

DeKalb County Cemetery Census: 1845-1951. Compiled by the DeKalb County Historical Society. Stewartsville: Farmer Printing Co., 1972.

DeKalb County, Missouri. Rural Resident Directory. Boulder, CO ; Directory Service Co., 1979.

History of Andrew and DeKalb Counties, Missouri. St. Louis: The Goodspeed Publishing Co., 1988.

Interview with Lora Lockhart, Ruth Owens, Lulu Newkirk and Martha Spiers.

On site observations by Nancy Sandehn and Tom Carneal.

Ruth Owens Inventory of DeKalb County Historic Homes and Sites.

#46 Addition.

The original survey inventory was completed by Nancy Sandehn, fall 1979.



# HISTORIC INVENTORY

DL-ASCOI-026

1. No. 139 2. County DeKalb 4. Present Name(s) Hooker House 5. Other Name(s) The Newton Roloson House

1. No. 139		4. Present Name(s) Hooker House	
2. County DeKalb		5. Other Name(s) The Newton Roloson House	
3. Location of Negatives Carneal's Office			
6. Specific Location Northeast corner of Water and King Streets 110 South Water.		16. Thematic Category Architecture	
7. City or Town If Rural, Township & Vicinity Maysville / Camden Township		17. Date(s) or Period ca. 1910	
8. Site Plan with North Arrow		18. Style or Design Queen Anne	
		19. Architect or Engineer Unknown	
		20. Contractor or Builder Unknown	
		21. Original Use, if apparent Residence	
		22. Present Use Residence	
		23. Ownership Public <input type="checkbox"/> Private <input checked="" type="checkbox"/>	
		24. Owner's Name & Address, if known Dorothy Hooker Maysville, MO 64469	
9. Coordinates UTM Lat. Sec. 34, T 59N, R 31W		25. Open to Public? Yes <input type="checkbox"/> No <input checked="" type="checkbox"/>	
10. Site <input checked="" type="checkbox"/> Building <input checked="" type="checkbox"/> Structure <input type="checkbox"/> Object <input type="checkbox"/>		26. Local Contact Person or Organization Lulu Newkirk	
11. National Register? Yes <input type="checkbox"/> No <input checked="" type="checkbox"/>		27. Other Surveys in Which Included	
12. Is <input type="checkbox"/> Eligible? Yes <input type="checkbox"/> No <input type="checkbox"/>			
13. Part of Estab. Yes <input type="checkbox"/> Hist. Dist.? No <input checked="" type="checkbox"/>		30. Foundation Material Stone	
14. District Potent'l? Yes <input type="checkbox"/> No <input type="checkbox"/>		31. Wall Construction Frame	
15. Name of Established District		32. Roof Type & Material Gable/Asb. Shingle	
		33. No. of Bays Front 3 Side Inner	
		34. Wall Treatment Weatherboard	
		35. Plan Shape m	
		36. Changes (Explain in #42) Addition <input type="checkbox"/> Altered <input checked="" type="checkbox"/> Moved <input type="checkbox"/>	
		37. Condition Interior Good Exterior Good	
		38. Preservation Underway? Yes <input checked="" type="checkbox"/> No <input type="checkbox"/>	
		39. Endangered? By What? Yes <input type="checkbox"/> No <input checked="" type="checkbox"/>	
		40. Visible from Public Road? Yes <input checked="" type="checkbox"/> No <input type="checkbox"/>	
		41. Distance from and Frontage on Road 25 ft. D from road	
42. Further Description of Important Features This house has dormers which extend through the roof line on the east, north, and south. The first story of the east ell has a polygonal extension. There is a porch on the east. In some remodeling project the carpenter trim on the gable ends and the porch have been removed.			
43. History and Significance Newton and Addie Roloson, natives of Ohio, came to Dallas Township in 1868. They first built a log cabin, then a rural Gothic home on Route D, in the section of land just north of the Bethel Church. When they built their frame house they hauled the lumber from Weatherby. In the early part of this century the Rolosons moved from the farm (see appendix)			
44. Description of Environment and Outbuildings There are no intrusions on this property.			
45. Sources of Information See appendix.			
46. Prepared by T. Carneal			
47. Organization NWMSU Hist. Survey			
48. Date 30-79 49. Revision Date(s)			



Hooker House

#43 Appendix

into Maysville, building this house where they lived until their deaths.

#45 Appendix

Amity. Mateline, MO: Walsworth Publishing Co., 1975.

DeKalb County Cemetery Census: 1845-1951. Compiled by the DeKalb County Historical Society. Stewartsville: Farmer Printing Co., 1972.

DeKalb County, Missouri. Rural Resident Directory. Boulder, CO : Directory Service Co., 1979.

History of Andrew and DeKalb Counties, Missouri. St. Louis: The Goodspeed Publishing Co., 1888.

Interview with Lora Lockhart, Ruth Owens, Lulu Newkirk and Martha Spiers.

On site observations by Nancy Sandehn and Tom Carneal.

Ruth Owens Inventory of DeKalb County Historic Homes and Sites.

#46 Addition.

The original survey inventory was completed by Nancy Sandehn, fall 1979.



# HISTORIC INVENTORY

149-107

1. No. 149

2. County DeKalb

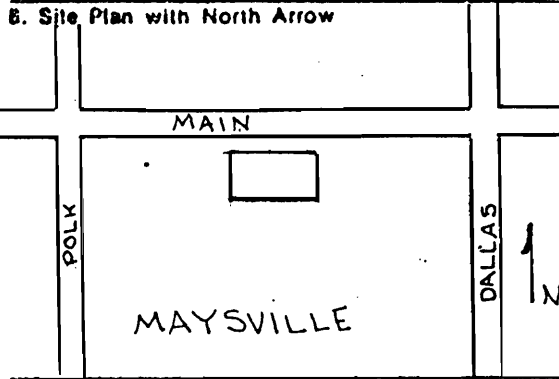
4. Present Name(s) Lincoln House

5. Other Name(s) Dr. J.A. Mitchell House

5. Other Name(s) Dr. J.A. Mitchell House

1. No. 149	4. Present Name(s) Lincoln House
2. County DeKalb	5. Other Name(s) Dr. J.A. Mitchell House
3. Location of Negatives Carneal's Office	

6. Specific Location South side of Main Street, first house east of business district.	16. Thematic Category Architecture	28. No. of Stories 2-1/2
7. City or Town If Rural, Township & Vicinity Maysville / Camden Township	17. Date(s) or Period 1913	29. Basement? Yes <input checked="" type="checkbox"/> No <input type="checkbox"/>
8. Site Plan with North Arrow	18. Style or Design Vernacular	30. Foundation Material Stone




19. Architect or Engineer Unknown	31. Wall Construction Frame
20. Contractor or Builder Unknown	32. Roof Type & Material Gable/Asb. shingle
21. Original Use, if apparent Residence	33. No. of Bays Front 3 Side
22. Present Use Residence	34. Wall Treatment Weatherboard
23. Ownership Public <input type="checkbox"/> Private <input checked="" type="checkbox"/>	35. Plan Shape Rectangle
24. Owner's Name & Address, if known Becky Lincoln Maysville, MO 64469	36. Changes (Explain in #42) Addition <input type="checkbox"/> Altered <input type="checkbox"/> Moved <input type="checkbox"/>
25. Open to Public? Yes <input type="checkbox"/> No <input checked="" type="checkbox"/>	37. Condition Interior Good Exterior Good

9. Coordinates UTM Lat. Sec. 34, T 59N, R 31W Long.
---

10. Site is Building <input checked="" type="checkbox"/> Structure <input type="checkbox"/> Object <input type="checkbox"/>	
11. National Register? Yes <input type="checkbox"/> No <input checked="" type="checkbox"/>	12. Is it Eligible? Yes <input type="checkbox"/> No <input type="checkbox"/>
13. Part of Estab. Hist. Dist.? Yes <input type="checkbox"/> No <input checked="" type="checkbox"/>	14. District Potent? Yes <input type="checkbox"/> No <input type="checkbox"/>

15. Name of Established District
----------------------------------

26. Local Contact Person or Organization Martha Spiers	38. Preservation Underway? Yes <input checked="" type="checkbox"/> No <input type="checkbox"/>
27. Other Surveys in Which Included	39. Endangered? By What? Yes <input type="checkbox"/> No <input checked="" type="checkbox"/>
	40. Visible from Public Road? Yes <input checked="" type="checkbox"/> No <input type="checkbox"/>
	41. Distance from and Frontage on Road 15 ft. D from road

42. Further Description of Important Features This house has two gable dormers which extend out of the north roof slope. A porch with center pediment roof runs almost the whole length of the north facade. Gable ends are pediment.	
---	---

43. History and Significance
------------------------------

44. Description of Environment and Outbuildings There are no intrusions on this property.
---

45. Sources of Information See appendix.	46. Prepared by T. Carneal
	47. Organization NWMSU Hist. Survey
	48. Date 30-79
	49. Revision Date(s)

No. 149 page 2

Lincoln House  
#45 Appendix

Amity. Mateline, MO: Walsworth Publishing Co., 1975.

DeKalb County Cemetery Census: 1845-1951. Compiled by the DeKalb County Historical Society. Stewartsville: Farmer Printing Co., 1972.

DeKalb County, Missouri. Rural Resident Directory. Boulder, CO ; Directory Service Co., 1979.

History of Andrew and DeKalb Counties, Missouri. St. Louis: The Goodspeed Publishing Co., 1888.

Interview with Lora Lockhart, Ruth Owens, Lulu Newkirk and Martha Spiers.

On site observations by Nancy Sandehn and Tom Carneal.

Ruth Owens Inventory of DeKalb County Historic Homes and Sites.

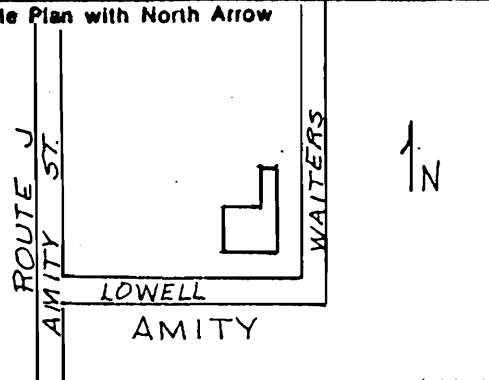

#46 Addition.

The original survey inventory was completed by Nancy Sandehn, fall 1979.



# HISTORIC INVENTORY

DKAS001-C27

1. No. 127		4. Present Name(s) McCartney House		1. No. 127	
2. County DeKalb		5. Other Name(s) Jane Baker House			2. County DeKalb
3. Location of Negatives Carneal's Office					
6. Specific Location Northwest corner of street, one block West of Amity Street, north edge of town.		16. Thematic Category Architecture		2. County DeKalb	
7. City or Town If Rural, Township & Vicinity Amity Camden Township		17. Date(s) or Period 1880's			4. Present Name(s) McCartney House
8. Site Plan with North Arrow 		18. Style or Design Classic Box		2. County DeKalb	
		19. Architect or Engineer Unknown			4. Present Name(s) McCartney House
20. Contractor or Builder Unknown		28. No. of Stories 2		2. County DeKalb	
21. Original Use, if apparent Residence		29. Basement? Yes <input type="checkbox"/> No <input checked="" type="checkbox"/>			4. Present Name(s) McCartney House
22. Present Use Residence		30. Foundation Material Stone		2. County DeKalb	
23. Ownership Public <input type="checkbox"/> Private <input checked="" type="checkbox"/>		31. Wall Construction Frame			4. Present Name(s) McCartney House
24. Owner's Name & Address, if known Floyd McCartney Amity, MO 64422		32. Roof Type & Material Asb. Med. hip/shingle		2. County DeKalb	
25. Open to Public? Yes <input type="checkbox"/> No <input checked="" type="checkbox"/>		33. No. of Bays Front 3 Side			4. Present Name(s) McCartney House
26. Local Contact Person or Organization Lora Lockhart		34. Wall Treatment Weatherboard		2. County DeKalb	
27. Other Surveys in Which Included		35. Plan Shape Ell			4. Present Name(s) McCartney House
9. Coordinates UTM Lat. Sec. 6, T 58N, R 31W Long.		36. Changes (Explain in #42) Addition <input checked="" type="checkbox"/> Altered <input checked="" type="checkbox"/> Moved <input type="checkbox"/>		2. County DeKalb	
10. Site is Building <input checked="" type="checkbox"/> Structure <input type="checkbox"/> Object <input type="checkbox"/>		37. Condition Interior Good Exterior Good			4. Present Name(s) McCartney House
11. National Register? Yes <input type="checkbox"/> No <input checked="" type="checkbox"/>		38. Preservation Underway? Yes <input checked="" type="checkbox"/> No <input type="checkbox"/>		2. County DeKalb	
12. Is it Eligible? Yes <input type="checkbox"/> No <input checked="" type="checkbox"/>		39. Endangered? By What? Yes <input type="checkbox"/> No <input checked="" type="checkbox"/>			4. Present Name(s) McCartney House
13. Part of Estab. Yes <input type="checkbox"/> Hist. Dist.? No <input checked="" type="checkbox"/>		40. Visible from Public Road? Yes <input checked="" type="checkbox"/> No <input type="checkbox"/>		2. County DeKalb	
14. District Potent'l? Yes <input type="checkbox"/> No <input checked="" type="checkbox"/>		41. Distance from and Frontage on Road 25 ft. D from road			4. Present Name(s) McCartney House
15. Name of Established District				2. County DeKalb	
42. Further Description of Important Features This house has a bay window on the southeast corner with a mansard roof. There originally was a carpenter trim porch on the center of the south facade with a balustrade on the roof deck. This porch has been removed and the roof of the bay extended over the door. A central door on the second story has been converted to a window. An attached garage has been built at the northeast.					5. Other Name(s) Jane Baker House
43. History and Significance Frederick and Rachel Baker came to Sherman Township in 1855 from Ohio. They farmed on Sec. 34, T 59N, R 32W. Their daughter, Jane, built this house and lived there with her adopted daughter, Lois, "a Chataqua Orphan". After Miss Baker's death the Henry Dyer family purchased the home and two daughters still live there.					
44. Description of Environment and Outbuildings  There are no intrusions on this property.					
45. Sources of Information See appendix.		46. Prepared by T. Carneal			
		47. Organization NWMSU Hist. Survey			
		48. Date 30-79 49. Revision Date(s)			

No. 127 page 2

McCartney House

#45 Appendix

Amity. Maceline, MO: Walsworth Publishing Co., 1975.

DeKalb County Cemetery Census: 1845-1951. Compiled by the DeKalb County Historical Society. Stewartsville: Farmer Printing Co., 1972.

DeKalb County, Missouri. Rural Resident Directory. Boulder, CO ; Directory Service Co., 1979.

History of Andrew and DeKalb Counties, Missouri. St. Louis: The Goodspeed Publishing Co., 1888.

Interview with Lora Lockhart, Ruth Owens, Lulu Newkirk and Martha Spiers.

On site observations by Nancy Sandehn and Tom Carneal.

Ruth Owens Inventory of DeKalb County Historic Homes and Sites.

#46 Addition.

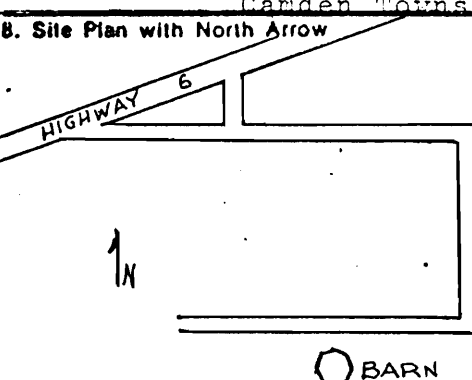

The original survey inventory was completed by Nancy Sandehn, fall 1979.





# HISTORIC INVENTORY

DL-15001-020

1. No. 154		4. Present Name(s) McDonald Barn		1. No. 154
2. County DeKalb		5. Other Name(s)		
3. Location of Negatives Carneal's Office		Charles Lytle Octagonal Barn		
6. Specific Location Southeast of Maysville, 2 mile on county road, South 1 1/2 mile on rangeline road, west 1/2 mile.		16. Thematic Category Architecture		2. County DeKalb
		17. Date(s) or Period 1880-1890		
7. City or Town If Rural, Township & Vicinity Camden Township		18. Style or Design Octagonal		4. Present Name(s) McDonald Barn
8. Site Plan with North Arrow		19. Architect or Engineer Unknown		
		20. Contractor or Builder Unknown		
		21. Original Use, if apparent Barn and silo		
9. Coordinates UTM Lat. Sec. 12, T 58N, R 31W		22. Present Use Vacant		5. Other Name(s) Charles Lytle Octagonal Barn
10. Site is Building <input checked="" type="checkbox"/> Structure <input type="checkbox"/> Object <input type="checkbox"/>		23. Ownership Public <input type="checkbox"/> Private <input checked="" type="checkbox"/>		
11. National Register? Yes <input type="checkbox"/> No <input checked="" type="checkbox"/>		24. Owner's Name & Address, if known Dr. John McDonald Cameron, MO. 64429		
12. Is it Eligible? Yes <input type="checkbox"/> No <input type="checkbox"/>		25. Open to Public? Yes <input type="checkbox"/> No <input checked="" type="checkbox"/>		
13. Part of Estab. Yes <input type="checkbox"/> Hist. Dist.? No <input checked="" type="checkbox"/>		26. Local Contact Person or Organization Ralph Wolf		
14. District Potent'l? Yes <input type="checkbox"/> No <input type="checkbox"/>		27. Other Surveys in Which Included		
15. Name of Established District		28. No. of Stories 2		
		29. Basement? Yes <input type="checkbox"/> No <input checked="" type="checkbox"/>		
		30. Foundation Material Stone-Concrete		
		31. Wall Construction Frame		
		32. Roof Type & Material Octagonal/shingle		
		33. No. of Bays Front N/A Side N/A		
		34. Wall Treatment Barn siding		
		35. Plan Shape Octagonal		
		36. Changes (Explain in #42) Addition <input type="checkbox"/> Altered <input type="checkbox"/> Moved <input type="checkbox"/>		
		37. Condition Interior Fair Exterior Fair		
		38. Preservation Underway? Yes <input type="checkbox"/> No <input checked="" type="checkbox"/>		
		39. Endangered? By What? Yes <input checked="" type="checkbox"/> No <input type="checkbox"/> Neglect		
		40. Visible from Public Road? Yes <input checked="" type="checkbox"/> No <input type="checkbox"/>		
		41. Distance from and Frontage on Road 500 vds. D from road		
42. Further Description of Important Features This barn is built around a wooden silo that was built of 32 foot redwood boards. The barn is built of native oak and is about sixteen foot per side. One-eighth of the barn is a corn crib.				
43. History and Significance This farm was owned by Dr. George Phelps, son of John Quincy Phelps, M.D., a late nineteenth century physician of DeKalb County. Later the farm was owned by Reuben Flanders, grandson of Reuben Dunaway, early Adams Township settler.				
44. Description of Environment and Outbuildings This is a farm site with numerous buildings on the property.				
45. Sources of Information See appendix		46. Prepared by T. Carneal		
		47. Organization NWMSU Hist. Survey		
		48. Date 30-79		
		49. Revision Date(s)		

No. 154 page 2

McDonald Barn  
#45 Appendix

Amity. Mateline, MO: Walsworth Publishing Co., 1975.

DeKalb County Cemetery Census: 1845-1951. Compiled by the DeKalb County Historical Society. Stewartsville: Farmer Printing Co., 1972.

DeKalb County, Missouri. Rural Resident Directory. Boulder, CO ; Directory Service Co., 1979.

History of Andrew and DeKalb Counties, Missouri. St. Louis: The Goodspeed Publishing Co., 1888.

Interview with Lora Lockhart, Ruth Owens, Lulu Newkirk and Martha Spiers.


On site observations by Nancy Sandehn and Tom Carneal.

Ruth Owens Inventory of DeKalb County Historic Homes and Sites.

#46 Addition.

The original survey inventory was completed by Nancy Sandehn, fall 1979.





# HISTORIC INVENTORY

DKAS001-C20

1. No. 143  
2. County DeKalb  
4. Present Name(s) Maysville Christian Church  
5. Other Name(s) First Christian Church

1. No. 143		4. Present Name(s) Maysville Christian Church	
2. County DeKalb		5. Other Name(s) First Christian Church	
3. Location of Negatives Carneal's Office			
6. Specific Location One block south of southwest corner of Square, east side of street.		16. Thematic Category Architecture	
7. City or Town If Rural, Township & Vicinity Maysville / Camden Township		17. Date(s) or Period 1870	
8. Site Plan with North Arrow		18. Style or Design Queen Anne	
		19. Architect or Engineer Unknown	
		20. Contractor or Builder Unknown	
		21. Original Use, if apparent Church	
		22. Present Use Church	
		23. Ownership Public <input type="checkbox"/> Private <input checked="" type="checkbox"/>	
		24. Owner's Name & Address, if known Maysville Christian Church Maysville, MO 64469	
9. Coordinates UTM Lat. Sec. 34, T 59N, R 31W Long.		25. Open to Public? Yes <input checked="" type="checkbox"/> No <input type="checkbox"/>	
10. Site is Building <input checked="" type="checkbox"/> Structure / Object <input type="checkbox"/>		26. Local Contact Person or Organization Martha Spiers	
11. On National Register? Yes <input type="checkbox"/> No <input checked="" type="checkbox"/>		27. Other Surveys in Which Included	
12. Is it Eligible? Yes <input type="checkbox"/> No <input type="checkbox"/>			
13. Part of Estab. Hist. Dist.? Yes <input type="checkbox"/> No <input checked="" type="checkbox"/>			
14. District Potent'l? Yes <input type="checkbox"/> No <input type="checkbox"/>			
15. Name of Established District		28. No. of Stories 1-1/2	
		29. Basement? Yes <input checked="" type="checkbox"/> No <input type="checkbox"/>	
		30. Foundation Material Stone	
		31. Wall Construction Brick	
		32. Roof Type & Material Asb. Cross gable/shingle	
		33. No. of Bays Front N/A Side	
		34. Wall Treatment Wood shing. & weatherboard	
		35. Plan Shape Irregular	
		36. Changes (Explain in #42) Addition <input checked="" type="checkbox"/> Altered <input type="checkbox"/> Moved <input type="checkbox"/>	
		37. Condition Very good Interior, Very good Exterior	
		38. Preservation Underway? Yes <input checked="" type="checkbox"/> No <input type="checkbox"/>	
		39. Endangered? By What? Yes <input type="checkbox"/> No <input checked="" type="checkbox"/>	
		40. Visible from Public Road? Yes <input checked="" type="checkbox"/> No <input type="checkbox"/>	
		41. Distance from and Frontage on Road 10 ft. 0 from road	
42. Further Description of Important Features This building is dominated by a Queen Anne tower with steep hip roof, Gothic windows and wooden corner towers. There is a stained glass window on the west. The west gable has shingle and carpenter trim. An addition has been added on the southeast.			
43. History and Significance This congregation was organized in 1848 in the DeKalb County Court House. William Orr, pre-war merchant, donated the land for the building in 1870. The church was built after a subscription drive.			
44. Description of Environment and Outbuildings There are no intrusions on this property.			
45. Sources of Information See appendix.		46. Prepared by T. Carneal	
		47. Organization NWMSU Hist. Survey	
		48. Date 11-30-79	
		49. Revision Date(s)	

Church  
5. Other Name(s) First Christian Church

No. 143 page 2

Maysville Christian Church  
#45 Appendix

Amity. Maceline, MO: Walsworth Publishing Co., 1975.

DeKalb County Cemetery Census: 1845-1951. Compiled by the DeKalb County Historical Society. Stewartsville: Farmer Printing Co., 1972.

DeKalb County, Missouri. Rural Resident Directory. Boulder, CO ; Directory Service Co., 1979.

History of Andrew and DeKalb Counties, Missouri. St. Louis: The Goodspeed Publishing Co., 1888.


Interview with Lora Lockhart, Ruth Owens, Lulu Newkirk and Martha Spiers.

On site observations by Nancy Sandehn and Tom Carneal.

Ruth Owens Inventory of DeKalb County Historic Homes and Sites.

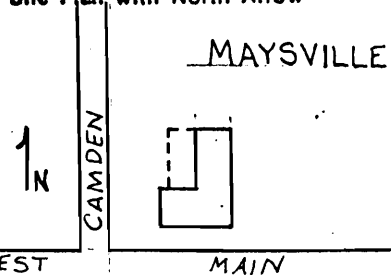
#46 Addition.

The original survey inventory was completed by Nancy Sandehn, fall 1979.



# HISTORIC INVENTORY

DKAS001-021

1. No. 142		4. Present Name(s) Miller House		1. No. 142	
2. County DeKalb		5. Other Name(s) Lipscomb, Dent, Burton House			2. County DeKalb
3. Location of Negatives Carneal's Office					
6. Specific Location  211 West Main Street		16. Thematic Category Architecture		28. No. of Stories 2	
		17. Date(s) or Period ca. 1870		29. Basement? Yes <input checked="" type="checkbox"/> No <input type="checkbox"/>	
7. City or Town If Rural, Township & Vicinity Maysville / Camden Township		18. Style or Design Italianate		30. Foundation Material Brick	
		19. Architect or Engineer Unknown		31. Wall Construction Brick	
8. Site Plan, with North Arrow  		20. Contractor or Builder Unknown		32. Roof Type & Material Gable/Asb. Shingle	
		21. Original Use, if apparent Residence		33. No. of Bays Front 3 Side 1	
9. Coordinates UTM Lat. Sec. 34 T 59N R 31W Long.		22. Present Use Residence		34. Wall Treatment Running bond	
		23. Ownership Public <input type="checkbox"/> Private <input checked="" type="checkbox"/>		35. Plan Shape m	
10. Site is Building <input checked="" type="checkbox"/> Structure <input type="checkbox"/> Object <input type="checkbox"/>		24. Owner's Name & Address, if known Mae Miller Maysville, MO 64469		36. Changes (Explain in #42) Addition <input checked="" type="checkbox"/> Altered <input type="checkbox"/> Moved <input type="checkbox"/>	
		25. Open to Public? Yes <input type="checkbox"/> No <input checked="" type="checkbox"/>		37. Condition Interior Good Exterior Good	
11. On National Register? Yes <input type="checkbox"/> No <input checked="" type="checkbox"/> 12. Is it Eligible? Yes <input type="checkbox"/> No <input checked="" type="checkbox"/>		26. Local Contact Person or Organization Ruth Owen		38. Preservation Underway? Yes <input checked="" type="checkbox"/> No <input type="checkbox"/>	
		27. Other Surveys in Which Included		39. Endangered? By What? Yes <input type="checkbox"/> No <input checked="" type="checkbox"/>	
13. Part of Estab. Yes <input type="checkbox"/> Hist. Dist.? No <input checked="" type="checkbox"/> 14. District Potent'l? Yes <input type="checkbox"/> No <input checked="" type="checkbox"/>		40. Visible from Public Road? Yes <input checked="" type="checkbox"/> No <input type="checkbox"/>		5. Other Name(s) Lipscomb, Dent, Burton House	
					41. Distance from and Frontage on Road 10 ft. D from road
15. Name of Established District					
42. Further Description of Important Features The cornice is boxed with returns. Brackets support the cornice. Windows are semi-circular with brick voussoirs and stone lug sills. There is a two story ell on the north. An enclosed porch has been added to the west side of the ell.					
43. History and Significance George Lipscomb came to DeKalb County in 1855 and was engaged in selling dry goods, groceries, boots, etc. The house is shown as his in the 1877 DeKalb County Atlas. Phillip A. Dent was a physician in Maysville at the turn of the century. His daughter Alberta married Eli Burton, who had been born in a log cabin near Maysville in 1853. (see appendix)					
44. Description of Environment and Outbuildings  There are no intrusions on this property.					
45. Sources of Information  See appendix			46. Prepared by T. Carneal		
			47. Organization NWMSU Hist. Survey		
			48. Date 30-79 49. Revision Date(s)		



Miller House

#43 Appendix

Bunton became at one time or another, Collector of Grand River Township, Treasurer and Trustee of Colfax Township, County Treasurer, Cashier of the DeKalb County Bank, and Mayor of Maysville several terms. He operated a threshing machine, cider press, saw mill, grist mill. He organized the DeKalb County Mutual Telephone Company. He helped organize and was the first president of the Maysville Chautauqua. He built the Opera House and established the Electric Light Plant.

#45 Appendix

Amity. Maceline, MO: Walsworth Publishing Co., 1975.

DeKalb County Cemetery Census: 1845-1951. Compiled by the DeKalb County Historical Society. Stewartsville: Farmer Printing Co., 1972.

DeKalb County, Missouri. Rural Resident Directory. Boulder, CO : Directory Service Co., 1979.

History of Andrew and DeKalb Counties, Missouri. St. Louis: The Goodspeed Publishing Co., 1888.

Interview with Lora Lockhart, Ruth Owens, Lulu Newkirk and Martha Spiers.

On site observations by Nancy Sandehn and Tom Carneal.

Ruth Owens Inventory of DeKalb County Historic Homes and Sites.

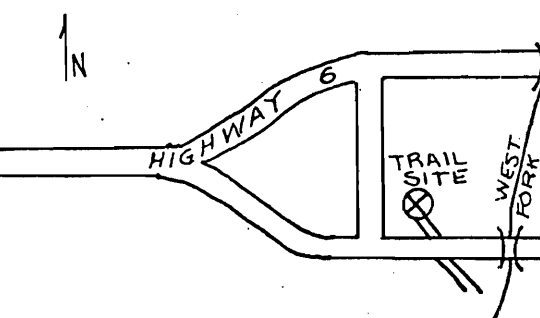

#46 Addition.

The original survey inventory was completed by Nancy Sandehn, fall 1979.



# HISTORIC INVENTORY

DKAS001-032

1. No. 153		4. Present Name(s) Old Trail		1. No. 153
2. County DeKalb		5. Other Name(s)		
3. Location of Negatives Carneal's Office		Trail from Gallatin to Maysville		
6. Specific Location On the edge of Red Cross Creek on County road.		16. Thematic Category Settlement and Exploration		2. County DeKalb
7. City or Town If Rural, Township & Vicinity Camden Township		17. Date(s) or Period 1854		
8. Site Plan with North Arrow 		18. Style or Design Not applicable		
		19. Architect or Engineer Not applicable		4. Present Name(s) Old Trail
		20. Contractor or Builder Not applicable		
		21. Original Use, if apparent Road		
		22. Present Use Pasture		5. Other Name(s) Trail from Gallatin to Maysville
		23. Ownership Public <input type="checkbox"/> Private <input checked="" type="checkbox"/>		
		24. Owner's Name & Address, if known J.B. Harwood Route #3 Maysville, MO 64460		
9. Coordinates UTM Lat. Sec. 35, T 59N, R 31W Long.		25. Open to Public? Yes <input type="checkbox"/> No <input checked="" type="checkbox"/>		
10. Site <input checked="" type="checkbox"/> Building <input type="checkbox"/> Structure <input type="checkbox"/> Object <input type="checkbox"/>		26. Local Contact Person or Organization Lulu Newkirk		
11. On National Register? Yes <input type="checkbox"/> No <input checked="" type="checkbox"/>		27. Other Surveys in Which Included		
12. Is It Eligible? Yes <input type="checkbox"/> No <input type="checkbox"/>				
13. Part of Estab. Hist. Dist.? Yes <input type="checkbox"/> No <input checked="" type="checkbox"/>				
14. District Potent'l? Yes <input type="checkbox"/> No <input type="checkbox"/>				
15. Name of Established District				
42. Further Description of Important Features  This site is important for historic rather than architectural reason. Therefore no further description is provided.				
43. History and Significance In 1854 a system of State Roads was created by an Act of the Missouri General Assembly. One that was surveyed and established was from Gallatin to St. Joseph via Maysville. This is a remnant of that roadway.				
44. Description of Environment and Outbuildings  This is a rural setting.				
45. Sources of Information  See appendix.		46. Prepared by T. Carneal		
		47. Organization NWMSU Hist. Survey		
		48. Date 30-79		
		49. Revision Date(s)		

No. 153 page 2

Old Trail  
#45 Appendix

Amity. Maceline, MO: Walsworth Publishing Co., 1975.

DeKalb County Cemetery Census: 1845-1951. Compiled by the DeKalb County Historical Society. Stewartsville: Farmer Printing Co., 1972.

DeKalb County, Missouri. Rural Resident Directory. Boulder, CO : Directory Service Co., 1979.

History of Andrew and DeKalb Counties, Missouri. St. Louis: The Goodspeed Publishing Co., 1888.

Interview with Lora Lockhart, Ruth Owens, Lulu Newkirk and Martha Spiers.

On site observations by Nancy Sandehn and Tom Carneal.

Ruth Owens Inventory of DeKalb County Historic Homes and Sites.

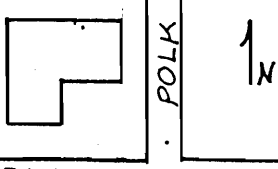
#46 Addition.

The original survey inventory was completed by Nancy Sandehn, fall 1979.



# HISTORIC INVENTORY

146-033

1. No. 146		4. Present Name(s) Palmer House		1. No. 146
2. nty DeKalb		5. Other Name(s)		
3. Location of Negatives Carneal's Office		Lipscomb, Ray, Saunders House		
6. Specific Location  610 South Polk Street		16. Thematic Category Architecture		2. County DeKalb
		17. Date(s) or Period 1880's 1918		
7. City or Town If Rural, Township & Vicinity Maysville/ Camden Township		18. Style or Design Eclectic		4. Present Name(s) Palmer House
		19. Architect or Engineer Unknown		
8. Site Plan with North Arrow  MAYSVILLE 		20. Contractor or Builder Unknown		5. Other Name(s) Lipscomb House
		21. Original Use, if apparent Residence		
9. Coordinates UTM Lat. Sec. 34, T 59N, R 31W Long.		22. Present Use Residence		6. Other Name(s) Lipscomb House
		23. Ownership Public <input type="checkbox"/> Private <input checked="" type="checkbox"/>		
10. Site is Building <input checked="" type="checkbox"/> Structure <input type="checkbox"/> Object <input type="checkbox"/>		24. Owner's Name & Address, if known Erma Palmer Maysville, MO 64469		7. Other Name(s) Lipscomb House
		25. Open to Public? Yes <input type="checkbox"/> No <input checked="" type="checkbox"/>		
11. On National Register? Yes <input type="checkbox"/> No <input checked="" type="checkbox"/>		26. Local Contact Person or Organization Lulu Heykirk		8. Other Name(s) Lipscomb House
		27. Other Surveys in Which Included		
13. Part of Estab. Hist. Dist.? Yes <input type="checkbox"/> No <input checked="" type="checkbox"/>		30. Foundation Material Brick		9. Other Name(s) Lipscomb House
		31. Wall Construction Brick and Stucco		
15. Name of Established District		32. Roof Type & Material Asb. Cross gable/shingle		10. Other Name(s) Lipscomb House
		33. No. of Bays Front Irreg. Side Irreg.		
42. Further Description of Important Features This house has a wrap-around porch on the south and east. The porch roof has a center gable on the east. There are gable extensions on the east and south. The roof has cresting with a star motif. There are semi-circular windows on the second story. The first story is brick and second story is stucco. The house is veneer over a frame of native lumber.		34. Wall Treatment Running bond/stucco		11. Other Name(s) Lipscomb House
		35. Plan Shape Irregular		
43. History and Significance This house was built by George Lipscomb early day Maysville merchant. The house was later owned by Joshua and Mary Cork Ray, who came to Maysville in 1885. The Rays were grandparents of James T. Blair, Jr., a Governor of the State of Missouri. After Joshua Ray's death, Mrs. Ray ran a boarding house and later married a Wheaton. (see appendix)		36. Changes (Explain in #42) Addition <input type="checkbox"/> Altered <input checked="" type="checkbox"/> Moved <input type="checkbox"/>		12. Other Name(s) Lipscomb House
		37. Condition Interior Good Exterior Good		
44. Description of Environment and Outbuildings  There are no intrusions on this property.		38. Preservation Underway? Yes <input checked="" type="checkbox"/> No <input type="checkbox"/>		13. Other Name(s) Lipscomb House
		39. Endangered? By What? Yes <input type="checkbox"/> No <input checked="" type="checkbox"/>		
45. Sources of Information  See appendix.		40. Visible from Public Road? Yes <input checked="" type="checkbox"/> No <input type="checkbox"/>		14. Other Name(s) Lipscomb House
		41. Distance from and Frontage on Road 25 ft. D from road		
46. Prepared by T. Carneal		47. Organization NWMSU Hist. Survey		15. Other Name(s) Lipscomb House
		48. Date 30-79		
49. Revision Date(s)		50. Other Name(s) Lipscomb House		16. Other Name(s) Lipscomb House
		51. Other Name(s) Lipscomb House		



Palmer House

# 43 Appendix

In 1898 - 1901 Mrs. Wheaton built a home across the street and North one-half block. She sold the house to Henry Saunders who was in the Abstract, Insurance, and Loan Business. Mr. Saunders rebuilt the house in 1918, adding the stone trim and porch with pillars.

#45 Appendix

Amity. Maceline, MO: Walsworth Publishing Co., 1975.

DeKalb County Cemetery Census: 1845-1951. Compiled by the DeKalb County Historical Society. Stewartsville: Farmer Printing Co., 1972.

DeKalb County, Missouri. Rural Resident Directory. Boulder, CO ; Directory Service Co., 1979.

History of Andrew and DeKalb Counties, Missouri. St. Louis: The Goodspeed Publishing Co., 1888.

Interview with Lora Lockhart, Ruth Owens, Lulu Newkirk and Martha Spiers.

On site observations by Nancy Sandehn and Tom Carneal.

Ruth Owens Inventory of DeKalb County Historic Homes and Sites.

#46 Addition.

The original survey inventory was completed by Nancy Sandehn, fall 1979.





# HISTORIC INVENTORY

LRAS.01-034

1. No. 140  
2. County DeKalb  
4. Present Name(s) Rainey House  
5. Other Name(s) George Franklin Brown House

1. No. 140		4. Present Name(s) Rainey House	
2. County DeKalb		5. Other Name(s) George Franklin Brown House	
3. Location of Negatives Carneal's Office			
6. Specific Location 108 South Water		16. Thematic Category Architecture	
7. City or Town If Rural, Township & Vicinity Maysville / Camden Township		17. Date(s) or Period 1800's	
8. Site Plan with North Arrow		18. Style or Design Queen Anne	
		19. Architect or Engineer Unknown	
		20. Contractor or Builder Unknown	
		21. Original Use, if apparent Residence	
		22. Present Use Residence	
9. Coordinates UTM Lat. Sec. 34, T 59, R 31W Long.		23. Ownership Public <input type="checkbox"/> Private <input checked="" type="checkbox"/>	
10. Site is Building <input checked="" type="checkbox"/> Structure <input type="checkbox"/> Object <input type="checkbox"/>		24. Owner's Name & Address, if known Mendal Rainey Maysville, MO 64469	
11. National Register? Yes <input type="checkbox"/> No <input checked="" type="checkbox"/>		25. Open to Public? Yes <input type="checkbox"/> No <input checked="" type="checkbox"/>	
12. Is it Eligible? Yes <input type="checkbox"/> No <input type="checkbox"/>		26. Local Contact Person or Organization Lula Newkirk	
13. Part of Estab. Yes <input type="checkbox"/> No <input checked="" type="checkbox"/>		27. Other Surveys in Which Included	
14. District Yes <input type="checkbox"/> No <input checked="" type="checkbox"/>		28. No. of Stories 2	
15. Name of Established District		29. Basement? Yes <input checked="" type="checkbox"/> No <input type="checkbox"/>	
		30. Foundation Material Stone	
		31. Wall Construction Frame	
		32. Roof Type & Material Gable/Asb. shingle	
		33. No. of Bays Front Irreg. Side Irreg.	
		34. Wall Treatment Weatherboard	
		35. Plan Shape Irregular	
		36. Changes (Explain in #42) Addition <input type="checkbox"/> Altered <input type="checkbox"/> Moved <input type="checkbox"/>	
		37. Condition Interior Fair Exterior Fair	
		38. Preservation Underway? Yes <input type="checkbox"/> No <input checked="" type="checkbox"/>	
		39. Endangered? By What? Yes <input type="checkbox"/> No <input checked="" type="checkbox"/>	
		40. Visible from Public Road? Yes <input type="checkbox"/> No <input checked="" type="checkbox"/>	
		41. Distance from and Frontage on Road 50 ft. D from road	

42. Further Description of Important Features This house has a two story bay on the east with pedimented gable end. There is a horizontal window in the pediment on the east. There is an art glass transom on the east bay center window. A wrap-around porch follows the lines of the east facade.



43. History and Significance George Franklin Brown was born in Mechanicsville, Iowa in 1854 and came to DeKalb County in 1862 with his parents where they settled on a farm near Fairport. In 1884 he married Harriett Bird VanMeter, a widow. They lived on the G.F. Brown farm. In 1893 the Brown's moved to Maysville where he went into business as a partner of Benton VanMeter. (see appendix)

44. Description of Environment and Outbuildings  
There are no intrusions on the property.

45. Sources of Information See appendix.		46. Prepared by T. Carneal	
		47. Organization NWMSU Hist. Survey	
		48. Date 30-79	49. Revision Date(s)

5. Other Name(s) George Franklin Brown House

Rainey House

#43, Appendix

Brown operated the lumber yard and VanMeter the hardware store of the firm. The lumber yard has been on the north side of the Maysville Square since that time. In 1898 VanMeter moved to Santa Rosa where he began business. J. Leland Brown joined his father in business in 1912 and became a partner in 1919. After the founders death, the firm became known as J.L. Brown Lumber Co. George Franklin Brown's grandson, James Wingate Brown, is president of the firm today.

#45 Appendix

Amity. Mateline, MO: Walsworth Publishing Co., 1975.

DeKalb County Cemetery Census: 1845-1951. Compiled by the DeKalb County Historical Society. Stewartsville: Farmer Printing Co., 1972.

DeKalb County, Missouri. Rural Resident Directory. Boulder, CO ; Directory Service Co., 1979.

History of Andrew and DeKalb Counties, Missouri. St. Louis: The Goodspeed Publishing Co., 1888.

Interview with Lora Lockhart, Ruth Owens, Lulu Newkirk and Martha Spiers.

On site observations by Nancy Sandehn and Tom Carneal.

Ruth Owens Inventory of DeKalb County Historic Homes and Sites.

#46 Addition.

The original survey inventory was completed by Nancy Sandehn, fall 1979.



# HISTORIC INVENTORY

138-001-025

1. No. 138  
2. County DeKalb  
4. Present Name(s) Scurlock House  
5. Other Name(s) Frank Osborn, Tom Riffie, Charles Harvey House

1. No. 138		4. Present Name(s) Scurlock House	
2. County DeKalb		5. Other Name(s) Frank Osborn, Tom Riffie, Charles Harvey House	
3. Location of Negatives Carneal's Office			
6. Specific Location 310 South Water Street		16. Thematic Category Architecture	
		17. Date(s) or Period 1880's	
7. City or Town If Rural, Township & Vicinity Maysville Camden Township		18. Style or Design Rural Gothic	
8. Site Plan with North Arrow		19. Architect or Engineer Unknown	
		20. Contractor or Builder Unknown	
		21. Original Use, if apparent Residence	
		22. Present Use Residence	
		23. Ownership Public <input type="checkbox"/> Private <input checked="" type="checkbox"/>	
		24. Owner's Name & Address, if known Bill Scurlock 310 South Water Maysville, MO 64469	
9. Coordinates UTM Lat. Sec. 34, T 59N, R 31W Long.		25. Open to Public? Yes <input type="checkbox"/> No <input checked="" type="checkbox"/>	
10. Site It Building <input checked="" type="checkbox"/> Structure <input type="checkbox"/> Object <input type="checkbox"/>		26. Local Contact Person or Organization Lulu Newkirk	
11. National Register? Yes <input type="checkbox"/> No <input checked="" type="checkbox"/>		27. Other Surveys in Which Included	
12. Is It Eligible? Yes <input type="checkbox"/> No <input type="checkbox"/>			
13. Part of Estab. Yes <input type="checkbox"/> Hist. Dist.? No <input checked="" type="checkbox"/>		38. Preservation Underway? Yes <input checked="" type="checkbox"/> No <input type="checkbox"/>	
14. District Potent'l? Yes <input type="checkbox"/> No <input type="checkbox"/>		39. Endangered? By What? Yes <input type="checkbox"/> No <input checked="" type="checkbox"/>	
15. Name of Established District		40. Visible from Public Road? Yes <input checked="" type="checkbox"/> No <input type="checkbox"/>	
		41. Distance from and Frontage on Road 35 ft D from road	
42. Further Description of Important Features This house has a Jerkin-head gable on the south. The windows have shutters. A bay window on the south of the first story has a hip roof with center pediment. A stained glass rose window is next to the front door on the east side of the house on the first floor of the tower. In the center of the east facade there is a two and one-half story tower with (see appendix)			
43. History and Significance Frank Osborn came to Maysville in 1875 where he operated the largest buggy and wagon shop in this section of the State. Tom Riffie owned and operated a drugstore in Maysville. The house was built by Frank Osborn for his second wife, nee Eudora Ogle, member of the pioneer Ogle family, in the 1880's. Charles Harvey was a member of the Maysville Board of (see appen			
44. Description of Environment and Outbuildings There are no intrusions on this property.			
45. Sources of Information See appendix.		46. Prepared by T. Carneal	
		47. Organization IWMSU Hist. Survey	
		48. Date 30-79	
		49. Revision Date(s)	

5. Other Name(s) Frank Osborn, Tom Riffie, Charles Harvey House

Scurlock House

#42 Appendix

steep hipped roof. The roof of tower is supported by brackets. Triangular detail carpenter trim fills the east gable end. The porch has carpenter trim and turned posts.

#43

Education for sixteen years. He was a journalist by profession.

#45 Appendix

Amity. Mateline, MO: Walsworth Publishing Co., 1975.

DeKalb County Cemetery Census: 1845-1951. Compiled by the DeKalb County Historical Society. Stewartsville: Farmer Printing Co., 1972.

DeKalb County, Missouri. Rural Resident Directory. Boulder, CO : Directory Service Co., 1979.

History of Andrew and DeKalb Counties, Missouri. St. Louis: The Goodspeed Publishing Co., 1888.

Interview with Lora Lockhart, Ruth Owens, Lulu Newkirk and Martha Spiers.

On site observations by Nancy Sandehn and Tom Carneal.

Ruth Owens Inventory of DeKalb County Historic Homes and Sites.

#46 Addition.

The original survey inventory was completed by Nancy Sandehn, fall 1979.



# HISTORIC INVENTORY

DRAGON-026

1. No. 137 2. County DeKalb 4. Present Name(s) Sifers House 5. Other Name(s) Dr. John M. Brown House

1. No. 137		4. Present Name(s) Sifers House	
2. County DeKalb		5. Other Name(s) Dr. John M. Brown House	
3. Location of Negatives Carneal's Office			
6. Specific Location On the west side of South Water Street in the 1100 block.		16. Thematic Category Architecture	
7. City or Town Maysville Camden Township		17. Date(s) or Period ca. 1890	
8. Site Plan with North Arrow		18. Style or Design Italianate	
		19. Architect or Engineer Unknown	
		20. Contractor or Builder Unknown	
9. Coordinates UTM Lat. Long. Sec. 34, T 59N, R 31W		21. Original Use, if apparent Residence	
10. Site is Building <input checked="" type="checkbox"/> Structure <input type="checkbox"/> Object <input type="checkbox"/>		22. Present Use Residence	
11. National Register? Yes <input type="checkbox"/> No <input checked="" type="checkbox"/>		23. Ownership Public <input type="checkbox"/> Private <input checked="" type="checkbox"/>	
12. Is it Eligible? Yes <input type="checkbox"/> No <input type="checkbox"/>		24. Owner's Name & Address, if known Bill Sifers Maysville, MO 64469	
13. Part of Estab. Hist. Dist.? Yes <input type="checkbox"/> No <input checked="" type="checkbox"/>		25. Open to Public? Yes <input type="checkbox"/> No <input checked="" type="checkbox"/>	
14. District Potentially? Yes <input type="checkbox"/> No <input type="checkbox"/>		26. Local Contact Person or Organization Lulu Newkirk	
15. Name of Established District		27. Other Surveys in Which Included	
42. Further Description of Important Features This house has ornate cresting with a fleur-de-lis design on the hip roof. The cornice is bracketed. Two second story bays on the east have cresting on their roof. A center pediment on the east has shingle trim. A wrap-around porch has been added on the south and east. This porch has a foundation of cement block.		28. No. of Stories 2	
		29. Basement? Yes <input checked="" type="checkbox"/> No <input type="checkbox"/>	
		30. Foundation Material Stone	
		31. Wall Construction Frame	
		32. Roof Type & Material Hip/Asb. shingle	
		33. No. of Bays Front 5 Side 3	
		34. Wall Treatment Asbestos Siding	
		35. Plan Shape Square	
		36. Changes (Explain in #42) Addition <input type="checkbox"/> Altered <input type="checkbox"/> Moved <input type="checkbox"/>	
		37. Condition Interior Good Exterior Good	
		38. Preservation Underway? Yes <input checked="" type="checkbox"/> No <input type="checkbox"/>	
		39. Endangered? By What? Yes <input type="checkbox"/> No <input checked="" type="checkbox"/>	
		40. Visible from Public Road? Yes <input checked="" type="checkbox"/> No <input type="checkbox"/>	
		41. Distance from and Frontage on Road 100 ft. D from road	
43. History and Significance Dr. John M. Brown, a native of Canada and a graduate of Trinity Medical College in Toronto in 1887, came to Maysville in 1891. He practiced medicine for some fifty years in DeKalb County.			
44. Description of Environment and Outbuildings There are no intrusions on this property.			
45. Sources of Information See appendix.		46. Prepared by T. Carneal	
		47. Organization NWMSU Hist. Survey	
		48. Date 30-79	
		49. Revision Date(s)	

No. 137 page 2

Sifers House  
#45 Appendix

Amity. Mateline, MO: Walsworth Publishing Co., 1975.

DeKalb County Cemetery Census: 1845-1951. Compiled by the DeKalb County Historical Society. Stewartsville: Farmer Printing Co., 1972.

DeKalb County, Missouri. Rural Resident Directory. Boulder, CO ; Directory Service Co., 1979.

History of Andrew and DeKalb Counties, Missouri. St. Louis: The Goodspeed Publishing Co., 1888.

Interview with Lora Lockhart, Ruth Owens, Lulu Newkirk and Martha Spiers.

On site observations by Nancy Sandehn and Tom Carneal.

Ruth Owens Inventory of DeKalb County Historic Homes and Sites.

#46 Addition.

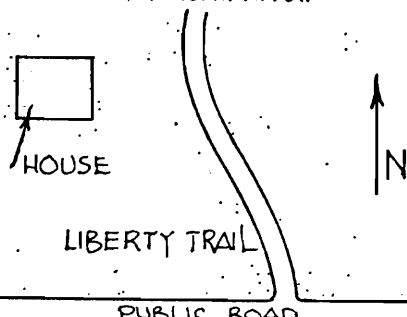

The original survey inventory was completed by Nancy Sandehn, fall 1979.





# HISTORIC INVENTORY

DKAS001-027

<b>No.</b> Polk #1 <b>County</b> DeKalb <b>Location of Negatives</b> Carneal's Office <b>Specific Location</b> 3 mi S of King City on Highway 169, 1½ mi E. N into pasture.		<b>4. Present Name(s)</b> Gordon Spiking <b>5. Other Name(s)</b> Liberty Trail	
<b>7. City or Town</b> If Rural, Township & Vicinity King City, MO 64463 <b>8. Site Plan with North Arrow</b> 		<b>16. Thematic Category</b> Transportation	
		<b>17. Date(s) or Period</b> 1824-1840	
<b>28. No. of Stories</b> n/a <b>29. Basement?</b> Yes <input type="checkbox"/> No <input checked="" type="checkbox"/> <b>30. Foundation Material</b> n/a <b>31. Wall Construction</b> n/a <b>32. Roof Type &amp; Material</b> n/a <b>33. No. of Bays</b> n/a Front Side <b>34. Wall Treatment</b> n/a <b>35. Plan Shape</b> n/a		<b>18. Style or Design</b> n/a <b>19. Architect or Engineer</b> Army Corp. of Eng. <b>20. Contractor or Builder</b> Army Corp. of Eng. <b>21. Original Use, if apparent</b> Mail Route <b>22. Present Use</b> Farmland <b>23. Ownership</b> Public <input type="checkbox"/> Private <input checked="" type="checkbox"/> <b>24. Owner's Name &amp; Address, if known</b> Gordon Spiking RFD King City, MO 64463	
		<b>25. Open to Public?</b> Yes <input type="checkbox"/> No <input checked="" type="checkbox"/> <b>26. Local Contact Person or Organization</b> James Gibson <b>27. Other Surveys in Which Included</b>	
<b>36. Changes (Explain in #42)</b> Addition <input type="checkbox"/> Altered <input type="checkbox"/> Moved <input type="checkbox"/> <b>37. Condition</b> Interior _____ Exterior _____ <b>38. Preservation Underway?</b> n/a Yes <input type="checkbox"/> No <input type="checkbox"/> <b>39. Endangered? By What?</b> Yes <input type="checkbox"/> No <input type="checkbox"/> n/a <b>40. Visible from Public Road?</b> Yes <input checked="" type="checkbox"/> No <input type="checkbox"/> <b>41. Distance from and Frontage on Road</b> 20' D		<b>5. Other Name(s)</b> Liberty Trail	
<b>42. Further Description of Important Features</b> Before any land was surveyed or settled in DeKalb county, around 1824, this trail was a busy route between Liberty and Council Bluffs. It was called a military road, later it was known as Liberty Trail. This is a site, therefore items no. 28 through 39 are not applicable.			
<b>43. History and Significance</b> In 1825, three soldiers enroute to Liberty from Council Bluffs with mail became lost in a terrible snowstorm and they had no way to make a fire. The next morning one was able to go on to Liberty, after two days he arrived and sent help back. The two were still alive, though their fingers and feet were frozen. (see appendix)			
<b>44. Description of Environment and Outbuildings</b> There are no structures on the property. The land is used for farming.			
<b>45. Sources of Information</b> On site observation, Abstract, Historical Atlas of DeKalb County printed in 1877, Interview with Mr. Gordon Spiking, who's Grandfather settled on and near the old trail in 1868.		<b>46. Prepared by</b> T. Carneal <b>47. Organization</b> NWMSU Hist. Survey <b>48. Date</b> 4/30/79 <b>49. Revision Date(s)</b>	

Gordon Spiking  
Polk #1

#43 Appendix

The stream where they found shelter, was named Lost Creek. It is a well known stream in Grant Township, that runs from section 12 in TWP 60 N R 32 W southward through sections 13, 24, 25, 36 of the same township. It then flows south through section 1 of township 59 N and R 32 W and crosses in R 31 W in section 12 and thence flows in a south eastern direction through sections 7, 18, 17, 16, 15, 14, 13, and 24 before it crosses into Adams township and R 30 W in DeKalb County.



# HISTORIC INVENTORY

DKH5001-027

1. No. 134

2. County DeKalb

4. Present Name(s) Spiers House

5. Other Name(s) William Thomas Wingate House

1. No. 134		4. Present Name(s) Spiers House	
2. County DeKalb		5. Other Name(s) William Thomas Wingate House	
3. Location of Negatives Carneal's Office			
6. Specific Location 808 West Main Street		16. Thematic Category Architecture	28. No. of Stories 2
7. City or Town If Rural, Township & Vicinity Maysville/Camden Township		17. Date(s) or Period 1880's - 1907	29. Basement? Yes <input checked="" type="checkbox"/> No <input type="checkbox"/>
8. Site Plan with North Arrow		18. Style or Design Rural Gothic	30. Foundation Material Stone
		19. Architect or Engineer Unknown	31. Wall Construction Frame
9. Coordinates UTM Lat. Sec. 34, T 59N, R 31N		20. Contractor or Builder Unknown	32. Roof Type & Material Asb. Cross Gable/shingle
10. Site is Building <input checked="" type="checkbox"/> Structure <input type="checkbox"/> Object <input type="checkbox"/>		21. Original Use, if apparent Residence	33. No. of Bays Front Irreg Side Irreg
11. Is it National Register? Yes <input type="checkbox"/> No <input checked="" type="checkbox"/>		22. Present Use Residence	34. Wall Treatment Weatherboard
12. Is it Eligible? Yes <input type="checkbox"/> No <input type="checkbox"/>		23. Ownership Public <input type="checkbox"/> Private <input checked="" type="checkbox"/>	35. Plan Shape Ell
13. Part of Estab. Yes <input type="checkbox"/> No <input checked="" type="checkbox"/>		24. Owner's Name & Address, Jr. Mr. & Mrs. Marvin Spiers, Maysville, MO 64469	36. Changes (Explain in #42) Addition <input checked="" type="checkbox"/> Altered <input type="checkbox"/> Moved <input type="checkbox"/>
14. District Yes <input type="checkbox"/> No <input type="checkbox"/>		25. Open to Public? Yes <input type="checkbox"/> No <input checked="" type="checkbox"/>	37. Condition Interior Good Exterior Good
15. Name of Established District		26. Local Contact Person or Organization Martha Spiers	38. Preservation Underway? Yes <input checked="" type="checkbox"/> No <input type="checkbox"/>
		27. Other Surveys in Which Included	39. Endangered? By What? Yes <input type="checkbox"/> No <input checked="" type="checkbox"/>
			40. Visible from Public Road? Yes <input checked="" type="checkbox"/> No <input type="checkbox"/>
			41. Distance from and Frontage on Road 100 ft. D from road
42. Further Description of Important Features This house has carpenter trim on gable ends at north, east, and west. Shingle has been applied in a hexagonal pattern. A bay window on the east has been added. The original entrance to the house is at the northwest corner. Windows have shallow entablature window headers. The corners of the house are trimmed with Greek Revival pilasters. (see appendix)			
43. History and Significance William T. Wingate was born in Buchanan County in 1869. He was married in 1893 to Virginia Moore, daughter of K.F. Moore. When Moore died in 1917, he was the largest single land owner in Buchanan County. For the first ten years of their married life the Wingates farmed northwest of Maysville, raising fine horses and mules. (See appendix)			
44. Description of Environment and Outbuildings There is a garage in back of the house.			
45. Sources of Information See appendix.		46. Prepared by T. Carneal	
		47. Organization WVMSU Hist. Survey	
		48. Date 30-79	
		49. Revision Date(s)	

Spiers House

#42 Appendix

A bungalow style wrap-around porch has been added to the east and north of the north ell. A porch has been enclosed in the south-east corner.

#43:

In 1907 Wingate became the president of the Exchange Bank of Maysville and moved his family into town. For a number of years he was in the real estate and insurance business. He was one of the three stockholders in the towns first electric plant, built in 1910. He also owned and raced standard bred horses. His pacer, Oh Marie, was a leading winner of the time. In 1920 Wingate's daughter married James Leland Brown, owner of the Brown Lumber Yard. Their son is now president of the Lumber Company.

#45 Appendix

Amity. Maceline, MO: Walsworth Publishing Co., 1975.

DeKalb County Cemetery Census: 1845-1951. Compiled by the DeKalb County Historical Society. Stewartsville: Farmer Printing Co., 1972.

DeKalb County, Missouri. Rural Resident Directory. Boulder, CO ; Directory Service Co., 1979.

History of Andrew and DeKalb Counties, Missouri. St. Louis: The Goodspeed Publishing Co., 1888.

Interview with Lora Lockhart, Ruth Owens, Lulu Newkirk and Martha Spiers.

On site observations by Nancy Sandehn and Tom Carneal.

Ruth Owens Inventory of DeKalb County Historic Homes and Sites.

#46 Addition.

The original survey inventory was completed by Nancy Sandehn, fall 1979.

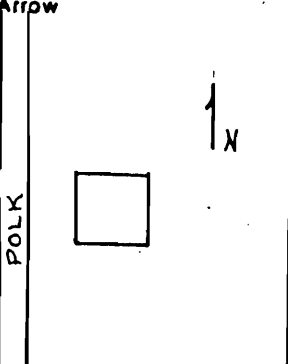


# HISTORIC INVENTORY

DKA5001-027

1. No. 145  
2. County DeKalb  
4. Present Name(s) Strahan House  
5. Other Name(s) Mary Ray Wheaton House

1. No. 145	4. Present Name(s) Strahan House
2. County DeKalb	5. Other Name(s) Mary Ray Wheaton House
3. Location of Negatives	

6. Specific Location 409 South Polk Street	16. Thematic Category Architecture	28. No. of Stories 2
7. City or Town / If Rural, Township & Vicinity Maysville / Camden Township	17. Date(s) or Period 1898-1901	29. Basement? Yes <input checked="" type="checkbox"/> No <input type="checkbox"/>
8. Site Plan with North Arrow 	18. Style or Design Classic Box	30. Foundation Material Brick
	19. Architect or Engineer Unknown	31. Wall Construction Frame
	20. Contractor or Builder Unknown	32. Roof Type & Material Hip/Asb. shingle
	21. Original Use, if apparent Residence	33. No. of Bays Front 3 Side 2
	22. Present Use Residence	34. Wall Treatment Weatherboard
	23. Ownership Public <input type="checkbox"/> Private <input checked="" type="checkbox"/>	35. Plan Shape Square
	24. Owner's Name & Address, if known Mr. Don Strahan Maysville, MO 64469	36. Changes (Explain in #42) Addition <input type="checkbox"/> Altered <input type="checkbox"/> Moved <input type="checkbox"/>
9. Coordinates UTM Lat. Sec. 34, T 59N, R 31W Long.	25. Open to Public? Yes <input type="checkbox"/> No <input checked="" type="checkbox"/>	37. Condition Interior Good Exterior Good
10. Site is Building <input checked="" type="checkbox"/> Structure is Object <input type="checkbox"/>	26. Local Contact Person or Organization Lulu Newkirk	38. Preservation Underway? Yes <input checked="" type="checkbox"/> No <input type="checkbox"/>
11. National Register? Yes <input type="checkbox"/> No <input checked="" type="checkbox"/>	27. Other Surveys in Which Included	39. Endangered? By What? Yes <input type="checkbox"/> No <input checked="" type="checkbox"/>
12. Is it Eligible? Yes <input type="checkbox"/> No <input type="checkbox"/>		40. Visible from Public Road? Yes <input type="checkbox"/> No <input type="checkbox"/>
13. Part of Estab. Yes <input type="checkbox"/> Hist. Dist. No <input checked="" type="checkbox"/>		41. Distance from and Frontage on Road 50 ft. D from road
14. District Potent'l? Yes <input type="checkbox"/> No <input type="checkbox"/>		
15. Name of Established District		

42. Further Description of Important Features This house has a porch on the west with gable roof and square columns on pedestals. A balustrade of wood encloses the porch. The hip roof has a pediment dormer in the center of the west front.



43. History and Significance Mary Ray Wheaton built this house after she sold the house across the street to Henry Saunders. Tom Blair came to Maysville in 1897 and entered law practice with Robert Hewitt, member of an early day Maysville family. In 1901 he married Grace Ray. The young couple lived with Mrs. Wheaton and it was in this house that James T. Blair (see appendix)

## 44. Description of Environment and Outbuildings

This house is on a high bank. There are no intrusions on the property.

## 45. Sources of Information

See appendix.

46. Prepared by T. Carneal
47. Organization NWMSU Hist. Survey.
48. Date 30-79
49. Revision Date(s)



Strahan House

#43 Appendix

Jr., Governor of Missouri, 1956-1960 was born. The Blairs moved to Springfield, Missouri in 1909.

#45 Appendix

Amity. Mateline, MO: Walsworth Publishing Co.; 1975.

DeKalb County Cemetery Census: 1845-1951. Compiled by the DeKalb County Historical Society. Stewartsville: Farmer Printing Co., 1972.

DeKalb County, Missouri. Rural Resident Directory. Boulder, CO : Directory Service Co., 1979.

History of Andrew and DeKalb Counties, Missouri. St. Louis: The Goodspeed Publishing Co., 1888.

Interview with Lora Lockhart, Ruth Owens, Lulu Newkirk and Martha Spiers.

On site observations by Nancy Sandehn and Tom Carneal.

Ruth Owens Inventory of DeKalb County Historic Homes and Sites.



#46 Addition.

The original survey inventory was completed by Nancy Sandehn, fall 1979.



# HISTORIC INVENTORY

DKMS001-C40

1. No. 130		4. Present Name(s) Trauernicht House		1. No. 130	
2. County DeKalb		5. Other Name(s) Wm. McClaren House			2. County DeKalb
3. Location of Negatives Carneal's Office					
6. Specific Location East side of "J" Second house south of Railway right of way.		16. Thematic Category Architecture		4. Present Name(s) Trauernicht House	
7. City or Town If Rural, Township & Vicinity Amity Camden Township		17. Date(s) or Period Unknown			
8. Site Plan with North Arrow  <div style="border: 1px solid black; padding: 5px; margin: 5px;"> MAIN   <div style="display: flex; align-items: center;"> <div style="writing-mode: vertical-rl; transform: rotate(180deg); border-left: 1px solid black; padding-left: 2px;">AMITY ST. ROUTE J</div> <div style="margin-left: 10px;">  </div> </div> </div>		18. Style or Design Vernacular		5. Other Name(s) Wm. McClaren House	
		19. Architect or Engineer Unknown			
		20. Contractor or Builder Unknown		28. No. of Stories 1	
		21. Original Use, if apparent Residence		29. Basement? Yes <input type="checkbox"/> No <input checked="" type="checkbox"/>	
22. Present Use Residence		30. Foundation Material Stone			
23. Ownership Public <input type="checkbox"/> Private <input checked="" type="checkbox"/>		31. Wall Construction Frame			
24. Owner's Name & Address, if known William Trauernicht Amity, MO 64422		32. Roof Type & Material Asb. Cross Gable/shingle			
25. Open to Public? Yes <input type="checkbox"/> No <input checked="" type="checkbox"/>		33. No. of Bays Front 3 Side 1			
26. Local Contact Person or Organization Lora Lockhart		34. Wall Treatment Weatherboard			
27. Other Surveys in Which Included		35. Plan Shape Ell			
36. Changes (Explain in #42) Addition <input type="checkbox"/> Altered <input type="checkbox"/> Moved <input type="checkbox"/>		37. Condition Interior Fair Exterior Fair			
38. Preservation Underway? Yes <input checked="" type="checkbox"/> No <input type="checkbox"/>		39. Endangered? By What? Yes <input type="checkbox"/> No <input checked="" type="checkbox"/>			
40. Visible from Public Road? Yes <input checked="" type="checkbox"/> No <input type="checkbox"/>		41. Distance from and Frontage on Road 50 ft. D from road			
42. Further Description of Important Features This house has a carpenter trim porch with turned posts on the southwest. Windows have shallow entablature window headers.				5. Other Name(s) Wm. McClaren House	
					
43. History and Significance William and Margaret McClaren moved from Ohio to DeKalb County and purchased forty acres from the Hannibal and St. Joseph Railroad in 1869. They completed purchase of their farm in 1884 and in 1885 sold a right-of-way to the Rock Island railroad. When they retired from their farm one and one-half miles east of town, they built this house and lived in it until their deaths.					
44. Description of Environment and Outbuildings There is a large garden to the south of this house. A wood fence separates the house yard from the Highway.					
45. Sources of Information See appendix.					
46. Prepared by T. Carneal		47. Organization NWMSU Hist. Survey			
48. Date 30-79		49. Revision Date(s)			

No. 130 page 2

Trauernicht House.

#45 Appendix

Amity. Maceline, MO: Walsworth Publishing Co., 1975.

DeKalb County Cemetery Census: 1845-1951. Compiled by the DeKalb County Historical Society. Stewartsville: Farmer Printing Co., 1972.

DeKalb County, Missouri. Rural Resident Directory. Boulder, CO ; Directory Service Co., 1979.

History of Andrew and DeKalb Counties, Missouri. St. Louis: The Goodspeed Publishing Co., 1888.

Interview with Lora Lockhart, Ruth Owens, Lulu Newkirk and Martha Spiers.

On site observations by Nancy Sandehn and Tom Carneal.

Ruth Owens Inventory of DeKalb County Historic Homes and Sites.

#46 Addition.

The original survey inventory was completed by Nancy Sandehn, fall 1979.



# HISTORIC INVENTORY

UNESCO 104

1. No. 129  
2. County DeKalb  
4. Present Name(s) Trout House  
5. Other Name(s) The Ed Walters House

1. No. 129	4. Present Name(s) Trout House
2. County DeKalb	5. Other Name(s) The Ed Walters House
3. Location of Negatives Carneal's Office	

6. Specific Location Lots 15 and 16, Block 6 northwest corner of Amity and Maple streets.	16. Thematic Category Architecture	28. No. of Stories 1
7. City or Town Amity	17. Date(s) or Period 1890's	29. Basement? Yes <input checked="" type="checkbox"/> No <input type="checkbox"/>
8. Site Plan with North Arrow	18. Style or Design Queen Anne/Vernacular	30. Foundation Material Stone

7. City or Town Amity	If Rural, Township & Vicinity Camden Township	19. Architect or Engineer Unknown	31. Wall Construction Frame
8. Site Plan with North Arrow		20. Contractor or Builder Unknown	32. Roof Type & Material Asb. Cross gable/shingle

	16. Thematic Category Architecture	28. No. of Stories 1
	17. Date(s) or Period 1890's	29. Basement? Yes <input checked="" type="checkbox"/> No <input type="checkbox"/>
	18. Style or Design Queen Anne/Vernacular	30. Foundation Material Stone
	19. Architect or Engineer Unknown	31. Wall Construction Frame
20. Contractor or Builder Unknown		32. Roof Type & Material Asb. Cross gable/shingle
21. Original Use, if apparent Residence		33. No. of Bays Front Irreg. Side Irreg.
22. Present Use Residence		34. Wall Treatment Weatherboard
23. Ownership Public <input type="checkbox"/> Private <input checked="" type="checkbox"/>		35. Plan Shape Irregular
24. Owner's Name & Address, if known Mrs. Raymond Trout Amity, MO 64422		36. Changes (Explain in #42) Addition <input type="checkbox"/> Altered <input checked="" type="checkbox"/> Moved <input type="checkbox"/>
25. Open to Public? Yes <input type="checkbox"/> No <input checked="" type="checkbox"/>		37. Condition Interior Good Exterior Good
26. Local Contact Person or Organization Lora Lockhart		38. Preservation Underway? Yes <input checked="" type="checkbox"/> No <input type="checkbox"/>
27. Other Surveys in Which Included		39. Endangered? By What? Yes <input type="checkbox"/> No <input checked="" type="checkbox"/>
28. Name of Established District		40. Visible from Public Road? Yes <input checked="" type="checkbox"/> No <input type="checkbox"/>
29. Distance from and Frontage on Road 50 ft. D from road		41. Distance from and Frontage on Road

9. Coordinates Lat. Sec. 1, T 58, R 32W Long.	UTM
---	-----

10. Site Building <input checked="" type="checkbox"/>	Structure <input type="checkbox"/>
11. National Register? Yes <input type="checkbox"/> No <input checked="" type="checkbox"/>	12. Is It Eligible? Yes <input type="checkbox"/> No <input type="checkbox"/>
13. Part of Estab. Yes <input type="checkbox"/> Hist. Dist.? No <input checked="" type="checkbox"/>	14. District Potent'l? Yes <input type="checkbox"/> No <input type="checkbox"/>

15. Name of Established District
----------------------------------

42. Further Description of Important Features There are polygonal gable extensions on the east and south. The center windows in these extensions have art glass transoms. The windows have shallow hood window headers. There were carpenter trim porches on the southeast and southwest facades. The porch on the southeast has been enclosed.
--

43. History and Significance E. W. Walters opened a hardware and implement store at the northwest corner of Second and Main streets in 1889. This house was occupied by the Ed Walters until after his death in 1935. Walters was also President of the Bank of Amity for sometime.
--

44. Description of Environment and Outbuildings There are no intrusions on this property.
--

45. Sources of Information See appendix.	46. Prepared by T. Carneal
	47. Organization NWMSU Hist. Survey
	48. Date 30-79
	49. Revision Date(s)

No. 129 page 2

Trout House

#45 Appendix

Amity. Maceline, MO: Walsworth Publishing Co., 1975.

DeKalb County Cemetery Census: 1845-1951. Compiled by the DeKalb County Historical Society. Stewartsville: Farmer Printing Co., 1972.

DeKalb County, Missouri. Rural Resident Directory. Boulder, CO ; Directory Service Co., 1979.

History of Andrew and DeKalb Counties, Missouri. St. Louis: The Goodspeed Publishing Co., 1888.

Interview with Lora Lockhart, Ruth Owens, Lulu Newkirk and Martha Spiers.

On site observations by Nancy Sandehn and Tom Carneal.

Ruth Owens Inventory of DeKalb County Historic Homes and Sites.

#46 Addition.

The original survey inventory was completed by Nancy Sandehn, fall 1979.





# HISTORIC INVENTORY

DRASCO-0412

1. No. 141		4. Present Name(s) Way House		1. No. 141
2. County DeKalb		5. Other Name(s)		
3. Location of Negatives Carneal's Office		Dr. John Black's House		
6. Specific Location Southwest corner of Main and Water streets. 400 West Main St.		16. Thematic Category Architecture		2. County DeKalb
		17. Date(s) or Period 1854's		
7. City or Town If Rural, Township & Vicinity Maysville / Camden Township		18. Style or Design Federal		4. Present Name(s) Way House
8. Site Plan with North Arrow		19. Architect or Engineer Unknown		
		20. Contractor or Builder Unknown		
		21. Original Use, if apparent Residence		
		22. Present Use Residence		
		23. Ownership Public <input type="checkbox"/> Private <input checked="" type="checkbox"/>		
9. Coordinates UTM Lat. Sec. 34, T 59N, R 31W		24. Owner's Name & Address, if known Mrs. Wallace Way Maysville, MO 64469		5. Other Name(s) Dr. John Black's House
10. Site & Building <input checked="" type="checkbox"/> Structure <input type="checkbox"/> Object <input type="checkbox"/>		25. Open to Public? Yes <input type="checkbox"/> No <input checked="" type="checkbox"/>		
11. On National Register? Yes <input type="checkbox"/> No <input checked="" type="checkbox"/>		26. Local Contact Person or Organization Lora Lockhart		
12. Is it Eligible? Yes <input type="checkbox"/> No <input type="checkbox"/>		27. Other Surveys in Which Included		
13. Part of Estab. Hist. Dist.? Yes <input type="checkbox"/> No <input checked="" type="checkbox"/>		28. No. of Stories 1-1/2		
14. District Potent'l? Yes <input type="checkbox"/> No <input type="checkbox"/>		29. Basement? Yes <input checked="" type="checkbox"/> No <input type="checkbox"/>		
15. Name of Established District		30. Foundation Material Brick		
42. Further Description of Important Features This house is built of hand made brick. A frame center gable and dormers have been added to the attic story. A porch has been added to the east side of the house.		31. Wall Construction Brick		
		32. Roof Type & Material Gable/Asb. shingle		
		33. No. of Bays Front 5 Side 3		
		34. Wall Treatment Running bond.		
43. History and Significance This is the oldest house standing in Maysville. Dr. Black was a southern sympathizer during the Civil War. It was thought that the house was being used as a depot for shipment of material for the southern armies. As a result Union troops searched the house, upsetting cabinets, and destroying medicine. In an act of vandalism they poured molasses on the basement floor.		35. Plan Shape Rectangle		
		36. Changes (Explain in #42) Addition <input checked="" type="checkbox"/> Altered <input type="checkbox"/> Moved <input type="checkbox"/>		
		37. Condition Interior <input type="checkbox"/> Exterior <input checked="" type="checkbox"/>		
		38. Preservation Underway? Yes <input checked="" type="checkbox"/> No <input type="checkbox"/>		
44. Description of Environment and Outbuildings  There are no intrusions on this property.		39. Endangered? By What? Yes <input type="checkbox"/> No <input checked="" type="checkbox"/>		
		40. Visible from Public Road? Yes <input checked="" type="checkbox"/> No <input type="checkbox"/>		
45. Sources of Information  See appendix.		41. Distance from and Frontage on Road 25 ft. D from road		
46. Prepared by T. Carneal		47. Organization NWMSU Hist. Survey		
48. Date 3-79		49. Revision Date(s)		

No. 141 page 2

Way House  
#45 Appendix

Amity. Maceline, MO: Walsworth Publishing Co., 1975.

DeKalb County Cemetery Census: 1845-1951. Compiled by the DeKalb County Historical Society. Stewartsville: Farmer Printing Co., 1972.

DeKalb County, Missouri. Rural Resident Directory. Boulder, CO : Directory Service Co., 1979.

History of Andrew and DeKalb Counties, Missouri. St. Louis: The Goodspeed Publishing Co., 1888.

Interview with Lora Lockhart, Ruth Owens, Lulu Newkirk and Martha Spiers.

On site observations by Nancy Sandehn and Tom Carneal.

Ruth Owens Inventory of DeKalb County Historic Homes and Sites.

#46 Addition.

The original survey inventory was completed by Nancy Sandehn, fall 1979.



# HISTORIC INVENTORY

131-1312

1. No. 131		4. Present Name(s) Wolfe House		1. No. 131	
2. County DeKalb		5. Other Name(s) Adam Thompson House			2. County DeKalb
3. Location of Negatives Carneal's Office					
6. Specific Location One fourth mile south of Maple street on the west side of "J"		16. Thematic Category Architecture		4. Present Name(s) Wolfe House	
7. City or Town If Rural, Township & Vicinity Amity Camden Township		17. Date(s) or Period 1921			
8. Site Plan with North Arrow		18. Style or Design Bungalow		5. Other Name(s) Adam Thompson House	
<div style="display: flex; align-items: center;"> <div style="text-align: center; margin-right: 10px;"> </div> <div style="border: 1px solid black; padding: 5px;">             MAPLE               AMITY               AMITY ST. ROUTE J           </div> </div>		19. Architect or Engineer Unknown			
		20. Contractor or Builder Unknown			
		21. Original Use, if apparent Residence			
		22. Present Use Residence			
		23. Ownership Public <input checked="" type="checkbox"/> Private <input checked="" type="checkbox"/>			
		24. Owner's Name & Address, If known Wilma Wolfe Amity, MO 64422			
9. Coordinates UTM Lat. Sec. 1, T 58N, R 31W		25. Open to Public? Yes <input type="checkbox"/> No <input checked="" type="checkbox"/>			
10. Site <input checked="" type="checkbox"/> Building <input checked="" type="checkbox"/> Structure <input type="checkbox"/> Object <input type="checkbox"/>		26. Local Contact Person or Organization Lora Lockhart			
11. National Register? Yes <input type="checkbox"/> No <input checked="" type="checkbox"/>		27. Other Surveys in Which Included			
12. Is it Eligible? Yes <input type="checkbox"/> No <input type="checkbox"/>					
13. Part of Estab. Hist. Dist.? Yes <input type="checkbox"/> No <input checked="" type="checkbox"/>					
14. District Potent'l? Yes <input type="checkbox"/> No <input type="checkbox"/>					
15. Name of Established District					
42. Further Description of Important Features This house has a pedimented gable end on the east which extends over a brick foundation porch with square columns. The pediment is bracketed and has exposed rafters. An arbor which covered an open porch on the south has been removed.					
43. History and Significance William and Elizabeth Thompson immigrated from Lancashire England after the Civil War and purchased land two and one-half miles south-east of Amity. Their son Adam was born on the farm, as were their grandchildren, Mary Emily & Edward. At the turn of the century the Adam Thompsons moved to this house site where they operated a forty acre orchard. (see appendix)					
44. Description of Environment and Outbuildings This is a farm site with numerous buildings on the property.					
45. Sources of Information See appendix.					
46. Prepared by T. Carneal					
47. Organization NWMSU Hist. Survey					
48. Date 30-79					
49. Revision Date(s)					

Wolfe House

# 43 Appendix

Adam Thompson was Justice of the Peace, and Postmaster from 1903-1913. He also served as DeKalb County Public Administrator. The Adam Thompsons built this home after fire had destroyed their first home. Adam Thompson's son Edward built a bungalow at the southwest corner of Amity and Maple streets in 1920, which home is now the Methodist Parsonage.

#45 Appendix

Amity. Mateline, MO: Walsworth Publishing Co., 1975.

DeKalb County Cemetery Census: 1845-1951. Compiled by the DeKalb County Historical Society. Stewartsville: Farmer Printing Co., 1972.

DeKalb County, Missouri. Rural Resident Directory. Boulder, CO : Directory Service Co., 1979.

History of Andrew and DeKalb Counties, Missouri. St. Louis: The Goodspeed Publishing Co., 1988.

Interview with Lora Lockhart, Ruth Owens, Lulu Newkirk and Martha Spiers.

On site observations by Nancy Sandehn and Tom Carneal.

Ruth Owens Inventory of DeKalb County Historic Homes and Sites.

#46 Addition.

The original survey inventory was completed by Nancy Sandehn, fall 1979.



# HISTORIC INVENTORY

DK 13001-044

1. No. 148

2. County DeKalb

4. Present Name(s)

Wright Building

5. Other Name(s) Shultz Hotel

1. No. 148	4. Present Name(s) Wright Building
2. County DeKalb	5. Other Name(s) Shultz Hotel
3. Location of Negatives Carneal's Office	

6. Specific Location 113-115 East Main Street	16. Thematic Category Architecture	28. No. of Stories 2
	17. Date(s) or Period 1890's	29. Basement? Yes <input checked="" type="checkbox"/> No <input type="checkbox"/>

7. City or Town If Rural, Township & Vicinity Maysville / Camden Townshi	18. Style or Design Vernacular	30. Foundation Material Concrete
---	-----------------------------------	-------------------------------------

8. Site Plan with North Arrow MAYSVILLE PALLAS 1 N MAIN	19. Architect or Engineer Unknown	31. Wall Construction Concrete block
	20. Contractor or Builder Unknown	32. Roof Type & Material Flat / Tar
	21. Original Use, if apparent Hotel	33. No. of Bays Front 3 Side 5
	22. Present Use Offices	34. Wall Treatment Stone and cement block
	23. Ownership Public <input type="checkbox"/> Private <input checked="" type="checkbox"/>	35. Plan Shape Rectangle
	24. Owner's Name & Address, If known Kermit Wright Maysville, MO 64469	36. Changes (Explain in #42) Addition <input type="checkbox"/> Altered <input checked="" type="checkbox"/> Moved <input type="checkbox"/>


9. Coordinates UTM Lat. Sec. 34, T 59N, R 31W Long.	25. Open to Public? Yes <input type="checkbox"/> No <input checked="" type="checkbox"/>	37. Condition Interior Good Exterior Good
---	---	---

10. Site is Building <input checked="" type="checkbox"/> Structure <input type="checkbox"/> Object <input type="checkbox"/>	26. Local Contact Person or Organization Lora Lockhart	38. Preservation Underway? Yes <input checked="" type="checkbox"/> No <input type="checkbox"/>
---	---	--

11. National Register? Yes <input type="checkbox"/> No <input checked="" type="checkbox"/>	12. Is it Eligible? Yes <input type="checkbox"/> No <input checked="" type="checkbox"/>	39. Endangered? By What? Yes <input type="checkbox"/> No <input checked="" type="checkbox"/>
--	---	--

13. Part of Estab. Yes <input type="checkbox"/> Hist. Dist. No <input checked="" type="checkbox"/>	14. District Potent? Yes <input type="checkbox"/> No <input checked="" type="checkbox"/>	40. Visible from Public Road? Yes <input checked="" type="checkbox"/> No <input type="checkbox"/>
--	--	---

15. Name of Established District	27. Other Surveys in which Included	41. Distance from and Frontage on Road 10 ft. D from road
----------------------------------	-------------------------------------	--

42. Further Description of Important Features The front of the building on the south has unusually patterned cement blocks. Windows have stone lintels and slip sills. There is an ornate course of blocks under the metal cornice. The original porch has been removed, and a shingled shed roof added. The center door on the south of the second story has been closed up.	
--	---

43. History and Significance Mrs. John M. (Sarah) Shultz was proprietor of this small hotel which was famous for the meals served to persons coming to transact business at this County seat town.
---

44. Description of Environment and Outbuildings There are no intrusions on this property.
--

45. Sources of Information See appendix.	46. Prepared by T. Carneal
	47. Organization NWMSU Hist. Survey
	48. Date 30-79
	49. Revision Date(s)

No. 148 page 2

Wright Building  
#45 Appendix

Amity. Mateline, MO: Walsworth Publishing Co., 1975.

DeKalb County Cemetery Census: 1845-1951. Compiled by the DeKalb County Historical Society. Stewartsville: Farmer Printing Co., 1972.

DeKalb County, Missouri. Rural Resident Directory. Boulder, CO.; Directory Service Co., 1979.

History of Andrew and DeKalb Counties, Missouri. St. Louis: The Goodspeed Publishing Co., 1888.

Interview with Lora Lockhart, Ruth Owens, Lulu Newkirk and Martha Spiers.

On site observations by Nancy Sandehn and Tom Carneal.

Ruth Owens Inventory of DeKalb County Historic Homes and Sites.

#46 Addition.

The original survey inventory was completed by Nancy Sandehn, fall 1979.





US KERMIT I. WRIGHT  
REAL ESTATE  
REALTOR - HOMES - APPRAISALS  
FARMS - 701.761.1234 - 701.761.1235

66

# HISTORIC INVENTORY

LEASCO 045

1. No. 67		4. Present Name(s) City Hall		1. No. 67 2. County DeKalb 4. Present Name(s) City Hall
2. County DeKalb		5. Other Name(s) Dr. W.A. Metcalf's Office		
3. Location of Negatives Carneal's Office				
6. Specific Location North side of Georgia Street, one-half block west of Clinton Street.		16. Thematic Category Architecture		2. County DeKalb 4. Present Name(s) City Hall
7. City or Town If Rural, Township & Vicinity Osborn Colfax Township		17. Date(s) or Period 1884		
8. Site Plan with North Arrow		18. Style or Design Vernacular		
		19. Architect or Engineer Unknown		
		20. Contractor or Builder Unknown		
		21. Original Use, if apparent Doctor's Office		
		22. Present Use City Hall		
9. Coordinates Lat. Long. Sec. 15, T 57N, R 31W		23. Ownership Public <input checked="" type="checkbox"/> Private <input type="checkbox"/>		
10. Site is Building <input checked="" type="checkbox"/> Structure <input type="checkbox"/> Object <input type="checkbox"/>		24. Owner's Name & Address, if known City of Osborn Osborn, Mo. 64474		
11. On National Register? Yes <input type="checkbox"/> No <input checked="" type="checkbox"/>		25. Open to Public? Yes <input checked="" type="checkbox"/> No <input type="checkbox"/>		
12. Is it Eligible? Yes <input type="checkbox"/> No <input type="checkbox"/>		26. Local Contact Person or Organization J. D. Dunham		
13. Part of Estab. Yes <input type="checkbox"/> Hist. Dist.? No <input checked="" type="checkbox"/>		27. Other Surveys in Which Included		
14. District Potent'l? Yes <input type="checkbox"/> No <input type="checkbox"/>				
15. Name of Established District				
42. Further Description of Important Features This building has a shed roof porch on the south. The windows have wooden lintels and wood lug sills.				5. Other Name(s) Dr. W.A. Metcalf's Office
43. History and Significance Dr. W.A. Metcalf, a native of Trimble County, Kentucky, graduated from Louisville Medical College in 1875. He came to Osborn in 1884 and began the practice of medicine. His office and residence had two of the first telephones in Osborn. When the City was incorporated as the Village of Osborn in 1887, Dr. Metcalf (see appendix)				
44. Description of Environment and Outbuildings There are no other intrusions on this property.				1
45. Sources of Information See appendix.		46. Prepared by T. Carneal		
		47. Organization NWMSU Hist. Survey		
		48. Date 30-79		
		49. Revision Date(s)		

No. 67 page 2  
City Hall

No. 43 Appendix  
was appointed one of the five trustees by the DeKalb County Court.  
He practiced in Osborn until 1914.

#### #45 Appendix

DeKalb County Cemetery Census: 1845-1951. Compiled by the DeKalb County  
Historical Society. Stewartsville: Farmer Printing Co., 1972.

DeKalb County, Missouri. Rural Resident Directory. Boulder Co.: Directory  
Service Co., 1979.

History of Andrew and DeKalb Counties, Missouri. St. Louis: The Goodspeed  
Publishing Co., 1888.

History of Osborn and Surrounding Area: 1858-1974. Marceline, MO: Walsworth  
Publishing Co., 1974.

Interview with J.D. Dunham.

On site observations by Nancy Sandehn and Tom Carneal.

Ruth Owens Inventory of DeKalb County Historic Homes and Sites.

#### #46 Addition.

The original survey inventory was completed by Nancy Sandehn, fall 1979.



# HISTORIC INVENTORY

L-100-046

1. No. 59		4. Present Name(s) Fitzgerald House		1. No. 59
2. County DeKalb		5. Other Name(s)		
3. Location of Negatives Carneal's Office		Dr. Samuel Tate Blair House		
6. Specific Location Northeast corner of Frances and Groat streets		16. Thematic Category Architecture	28. No. of Stories 2	2. County DeKalb
7. City or Town If Rural, Township & Vicinity Osborn Colfax Township		17. Date(s) or Period 1881	29. Basement? Yes <input checked="" type="checkbox"/> No <input type="checkbox"/>	
8. Site Plan with North Arrow		18. Style or Design Federal	30. Foundation Material Stone	
		19. Architect or Engineer Unknown	31. Wall Construction Frame	4. Present Name(s) Fitzgerald House
		20. Contractor or Builder Unknown	32. Roof Type & Material Gable/Asb. Shingle	
		21. Original Use, if apparent Residence	33. No. of Bays Front 5 Side 1	
9. Coordinates UTM Lat. Sec. 14, T 57N, R 31W Long.		22. Present Use Residence	34. Wall Treatment Weatherboard	5. Other Name(s) Dr. Samuel Tate Blair House
10. Site is Building <input checked="" type="checkbox"/> Structure <input type="checkbox"/> Object <input type="checkbox"/>		23. Ownership Public <input type="checkbox"/> Private <input checked="" type="checkbox"/>	35. Plan Shape Rectangle	
11. In National Register? Yes <input type="checkbox"/> No <input checked="" type="checkbox"/>		24. Owner's Name & Address, if known Mrs. Mildred Fitzgerald Osborn, MO 64474	36. Changes (Explain in #42) Addition <input type="checkbox"/> Altered <input type="checkbox"/> Moved <input type="checkbox"/>	
12. Is it Eligible? Yes <input type="checkbox"/> No <input type="checkbox"/>		25. Open to Public? Yes <input type="checkbox"/> No <input checked="" type="checkbox"/>	37. Condition Interior Good Exterior Good	6. Other Name(s)
13. Part of Estab. Yes <input type="checkbox"/> Hist. Dist. No <input checked="" type="checkbox"/>		26. Local Contact Person or Organization J. D. Dunham	38. Preservation Underway? Yes <input checked="" type="checkbox"/> No <input type="checkbox"/>	
14. District Yes <input type="checkbox"/> Potential? No <input type="checkbox"/>		27. Other Surveys in Which Included	39. Endangered? By What? Yes <input type="checkbox"/> No <input checked="" type="checkbox"/>	
15. Name of Established District		40. Visible from Public Road? Yes <input checked="" type="checkbox"/> No <input type="checkbox"/>		7. Other Name(s)
42. Further Description of Important Features This house has carved wood gable ends and carved wood lintels on the windows on both stories. On the south is a carpenter trim porch. This porch shelters double front doors.		41. Distance from and Frontage on Road 50 ft. D from road		
43. History and Significance Dr. Samuel Tate Blair, a native of Loudon, Tenn., graduated from the Medical Department of Nashville University in 1867. He practiced in Tennessee until 1881 when he moved to Osborn and began his practice there. While in practice in Osborn, he also served as professor of obstetrics at the Northwestern Medical College in St. Joseph, MO. The Blairs moved to (see appendix)				
44. Description of Environment and Outbuildings There is a garage/barn on the east side of this property. There are no other intrusions.				
45. Sources of Information See appendix.		46. Prepared by T. Carneal		8. Other Name(s)
		47. Organization NWMSU Hist. Survey		
		48. Date 30-79		49. Revision Date(s)

No. 59 page 2  
Fitzgerald House

No. 43 Appendix  
Springfield, Mo., in 1904. Dr. Blair's grandson, James T. Blair, Jr. was elected Governor of Missouri in 1956. Mrs. Fitzgerald is an aunt of Wallace and Noah Berry, movie stars.

#45 Appendix

DeKalb County Cemetery Census: 1845-1951. Compiled by the DeKalb County Historical Society. Stewartsville: Farmer Printing Co., 1972.

DeKalb County, Missouri. Rural Resident Directory. Boulder Co.: Directory Service Co., 1979.

History of Andrew and DeKalb Counties, Missouri. St. Louis: The Goodspeed Publishing Co., 1888.

History of Osborn and Surrounding Area: 1858-1974. Marceline, MO: Walsworth Publishing Co., 1974.

Interview with J.D. Dunham.

On site observations by Nancy Sandehn and Tom Carneal.

Ruth Owens Inventory of DeKalb County Historic Homes and Sites.

#46 Addition.

The original survey inventory was completed by Nancy Sandehn, fall 1979.



# HISTORIC INVENTORY

W-1001-047

1. No. 60  
2. County DeKalb  
4. Present Name(s) Flemming Warehouse  
5. Other Name(s)

1. No. 60		4. Present Name(s) Flemming Warehouse	
2. County DeKalb		5. Other Name(s)	
3. Location of Negatives Carneal's Office			
6. Specific Location Northwest corner of Groat and Baker streets		16. Thematic Category Architecture	
7. City or Town Osborn		17. Date(s) or Period Unknown	
8. Site Plan with North Arrow HARRIET OSBORN GEORGIA BAKER ROUTE M CARPENTER GROAT		18. Style or Design Vernacular	
		19. Architect or Engineer Unknown	
		20. Contractor or Builder Unknown	
		21. Original Use, if apparent Railroad section house	
		22. Present Use ware-Antique collector's house	
		23. Ownership Public <input type="checkbox"/> Private <input checked="" type="checkbox"/>	
		24. Owner's Name & Address, if known Theodore Flemming Osborn, MO 64474	
9. Coordinates UTM Lat. Sec. 14, T 57N, R 31W Long.		25. Open to Public? Yes <input type="checkbox"/> No <input checked="" type="checkbox"/>	
10. Site is Building <input checked="" type="checkbox"/> Structure <input type="checkbox"/> Object <input type="checkbox"/>		26. Local Contact Person or Organization J. D. Dunham	
11. National Register? Yes <input type="checkbox"/> No <input checked="" type="checkbox"/>		27. Other Surveys in Which Included	
12. Is it Eligible? Yes <input type="checkbox"/> No <input type="checkbox"/>			
13. Part of Estab. Yes <input type="checkbox"/> No <input checked="" type="checkbox"/>		38. Preservation Underway? Yes <input checked="" type="checkbox"/> No <input type="checkbox"/>	
14. District Yes <input type="checkbox"/> No <input checked="" type="checkbox"/>		39. Endangered? By What? Yes <input type="checkbox"/> No <input checked="" type="checkbox"/>	
15. Name of Established District		40. Visible from Public Road? Yes <input checked="" type="checkbox"/> No <input type="checkbox"/>	
		41. Distance from and Frontage on Road 25 ft. D from road	

42. Further Description of Important Features This is a very simple building with plain moulding around the windows and a trap door into the loft area. There has been a lean-to addition on the north side of the building.



43. History and Significance Osborn was the DeKalb County intersection of the Hannibal and St. Joseph Railroad which was built in 1858, and the Quincy, Omaha, and Kansas City Railroad which was constructed in 1898 and operated until 1939. Before the "O.K." railroad was built, Osborn was a weigh station on a Concord Stage Coach line and was the terminal through which (see appendix)

44. Description of Environment and Outbuildings  
There are no intrusions on this property.

45. Sources of Information See appendix.		46. Prepared by T. Carneal	
		47. Organization NWMSU Hist. Survey	
		48. Date 30-79	
		49. Revision Date(s)	



NO. 60 page 2

Flemming Warehouse

No. 43 Appendix  
cattle from as far away as Cass County, Missouri and the Iowa  
line were shipped to Chicago.

#45 Appendix

DeKalb County Cemetery Census: 1845-1951. Compiled by the DeKalb County  
Historical Society. Stewartsville: Farmer Printing Co., 1972.

DeKalb County, Missouri. Rural Resident Directory. Boulder Co.: Directory  
Service Co., 1979.

History of Andrew and DeKalb Counties, Missouri. St. Louis: The Goodspeed  
Publishing Co., 1888.

History of Osborn and Surrounding Area: 1858-1974. Marceline, MO: Walsworth  
Publishing Co., 1974.

Interview with J.D. Dunham.

On site observations by Nancy Sandehn and Tom Carneal.

Ruth Owens Inventory of DeKalb County Historic Homes and Sites.

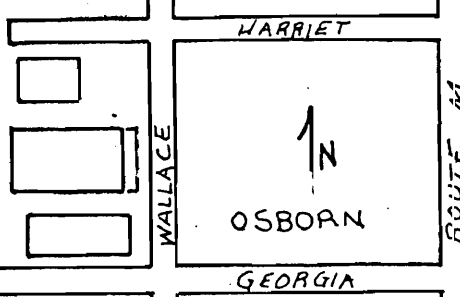
#46 Addition.

The original survey inventory was completed by Nancy Sandehn, fall 1979.



# HISTORIC INVENTORY

LA-AS001-048

1. No. 70		4. Present Name(s) Ann and Bertha Graeff House		1. No.  70
2. County DeKalb		5. Other Name(s) Dr. Shaeffer House		
3. Location of Negatives Carneal's Office				2. County  DeKalb
6. Specific Location West side of Wallace Street between Harriett and Georgie.		16. Thematic Category Architecture		
7. City or Town If Rural, Township & Vicinity Osborn/Colfax Township		17. Date(s) or Period 1916		4. Present Name(s)  Ann and Bertha Graeff House
8. Site Plan with North Arrow		18. Style or Design Prairie Cottage		
		19. Architect or Engineer Unknown		Names  Dr. Shaeffer House
		20. Contractor or Builder Unknown		
9. Coordinates UTM Lat. Long Sec. 15, T 57N, R 31W		21. Original Use, if apparent Residence		28. No. of Stories 1-1/2
10. Site is Building <input checked="" type="checkbox"/> Structure <input type="checkbox"/> Object <input type="checkbox"/>		22. Present Use Residence		
11. On National Register? Yes <input type="checkbox"/> No <input checked="" type="checkbox"/>		23. Ownership Public <input type="checkbox"/> Private <input checked="" type="checkbox"/>		29. Basement? Yes <input checked="" type="checkbox"/> No <input type="checkbox"/>
12. Is it Eligible? Yes <input type="checkbox"/> No <input type="checkbox"/>		24. Owner's Name & Address, if known Ann & Bertha Graeff Osborn, MO 64474		
13. Part of Estab. Hist. Dist.? Yes <input type="checkbox"/> No <input checked="" type="checkbox"/>		25. Open to Public? Yes <input type="checkbox"/> No <input checked="" type="checkbox"/>		30. Foundation Material Concrete block
14. District Potent'l? Yes <input type="checkbox"/> No <input type="checkbox"/>		26. Local Contact Person or Organization J. D. Dunham		
15. Name of Established District		27. Other Surveys in Which Included		31. Wall Construction Frame
42. Further Description of Important Features This house has jerkinhead gable dormers on the south, west, and north facades. Shingles run from the top window line to the roof line. The shed roof porch has been altered and now has wrought iron posts and railing. There are exposed rafters on the roof and dormers.				
43. History and Significance  Built by Dr. Shaeffer in 1916. Dr. Shaeffer was in practice in Osborn for a number of years.				32. Roof Type & Material Hip/Asbestos shingle
44. Description of Environment and Outbuildings  There is a garage at the northwest corner of this property.				
45. Sources of Information  See appendix		46. Prepared by T. Carneal		33. No. of Bays Front 2 Side 4
		47. Organization NWMSU Hist. Survey		
		48. Date 30-79		34. Wall Treatment Weather-board/shingle
		49. Revision Date(s)		



No. 70 Page 2

Ann and Bertha Graeff House

#45 Appendix

DeKalb County Cemetery Census: 1845-1951. Compiled by the DeKalb County Historical Society. Stewartsville: Farmer Printing Co., 1972.

DeKalb County, Missouri. Rural Resident Directory. Boulder Co.: Directory Service Co., 1979.

History of Andrew and DeKalb Counties, Missouri. St. Louis: The Goodspeed Publishing Co., 1888.

History of Osborn and Surrounding Area: 1858-1974. Marceline, MO: Walsworth Publishing Co., 1974.

Interview with J.D. Dunham.

On site observations by Nancy Sandehn and Tom Carneal.

Ruth Owens Inventory of DeKalb County Historic Homes and Sites.

#46 Addition.

The original survey inventory was completed by Nancy Sandehn, fall 1979.



# HISTORIC INVENTORY

LEAS001-049

1. No. 62		4. Present Name(s) Green House		1. No. 62
2. County DeKalb		5. Other Name(s) Lello Kelley House		
3. Location of Negatives Carneal's Office				2. County DeKalb
6. Specific Location West side of Carpenter between Emma and Amelia Streets		16. Thematic Category Architecture		
7. City or Town If Rural, Township & Vicinity Osborn Colfax Township		17. Date(s) or Period Unknown		4. Present Name(s) Green House
8. Site Plan with North Arrow		18. Style or Design Eclectic		
		19. Architect or Engineer Unknown		
		20. Contractor or Builder Unknown		
		21. Original Use, if apparent Residence		
		22. Present Use Residence		
9. Coordinates Lat. Sec. 14, T 57N, R 31W Long. UTM		23. Ownership Public <input type="checkbox"/> Private <input checked="" type="checkbox"/>		5. Other Name(s) Lello Kelly
10. Site is Building <input checked="" type="checkbox"/> Structure <input type="checkbox"/> Object <input type="checkbox"/>		24. Owner's Name & Address, if known Thomas Green Osborn, MO 64474		
11. On National Register? Yes <input type="checkbox"/> No <input checked="" type="checkbox"/>		25. Open to Public? Yes <input type="checkbox"/> No <input checked="" type="checkbox"/>		
12. Is it Eligible? Yes <input type="checkbox"/> No <input type="checkbox"/>		26. Local Contact Person or Organization J. D. Dunham		
13. Part of Estab. Hist. Dist.? Yes <input type="checkbox"/> No <input checked="" type="checkbox"/>		27. Other Surveys in Which Included		
14. District Potent'l? Yes <input type="checkbox"/> No <input type="checkbox"/>				
15. Name of Established District				
42. Further Description of Important Features The curved roofline is the most startling feature of this house. The east exposure has a porch and the west has two additions, both one story.				
43. History and Significance Lello Kelly, builder of this house, was the son of Walden Kelly, Osborn postmaster from 1889-1893, and rural mail carrier from 1907-1916. Lello Kelly, also was a rural mail carrier beginning in 1901.				
44. Description of Environment and Outbuildings There are no intrusions on this property.				
45. Sources of Information see appendix		46. Prepared by T. Carneal 47. Organization NWMSU Hist. Survey 48. Date 11/20/74 49. Revision Date(s)		

No. 62    Page 2  
Green House  
#45 Appendix

DeKalb County Cemetery Census: 1845-1951. Compiled by the DeKalb County Historical Society. Stewartsville: Farmer Printing Co., 1972.

DeKalb County, Missouri. Rural Resident Directory. Boulder Co.: Directory Service Co., 1979.

History of Andrew and DeKalb Counties, Missouri. St. Louis: The Goodspeed Publishing Co., 1888.

History of Osborn and Surrounding Area: 1858-1974. Marceline, MO: Walsworth Publishing Co., 1974.

Interview with J.D. Dunham.

On site observations by Nancy Sandehn and Tom Carneal.

Ruth Owens Inventory of DeKalb County Historic Homes and Sites.

#46 Addition.

The original survey inventory was completed by Nancy Sandehn, fall 1979.





# HISTORIC INVENTORY

1-1-79 1020

1. No. 72  
2. County DeKalb  
4. Present Name(s) Hankins House  
5. Other Name(s) John Hankins House

1. No. 72		4. Present Name(s) Hankins House	
2. County DeKalb		5. Other Name(s) John Hankins House	
3. Location of Negatives Carneal's Office			
6. Specific Location Two mile west of Osborn Jct., 1-1/4 mile north of "36", east side of the road.		16. Thematic Category Architecture	
7. City or Town If Rural, Township & Vicinity Colfax Township		17. Date(s) or Period ca. 1880's	
8. Site Plan with North Arrow		18. Style or Design Rural Gothic	
		19. Architect or Engineer Unknown	
		20. Contractor or Builder Unknown	
		21. Original Use, if apparent Residence	
		22. Present Use Residence	
		23. Ownership Public <input type="checkbox"/> Private <input checked="" type="checkbox"/>	
		24. Owner's Name & Address, if known Larry Hankins Route 1 Osborn, MO 64474	
9. Coordinates Lat. Sec. 4, T 57N, R 31W Long. UTM		25. Open to Public? Yes <input type="checkbox"/> No <input checked="" type="checkbox"/>	
10. Site <input checked="" type="checkbox"/> Building <input checked="" type="checkbox"/> Structure <input type="checkbox"/> Object <input type="checkbox"/>		26. Local Contact Person or Organization J. D. Dunham	
11. National Register? Yes <input type="checkbox"/> No <input checked="" type="checkbox"/>		27. Other Surveys in Which Included	
12. Is it Eligible? Yes <input type="checkbox"/> No <input type="checkbox"/>			
13. Part of Estab. Hist. Dist.? Yes <input type="checkbox"/> No <input checked="" type="checkbox"/>			
14. District Potent'l? Yes <input type="checkbox"/> No <input type="checkbox"/>			
15. Name of Established District			
42. Further Description of Important Features This house has a shed roofed porch which extends across the west and southwest facade of the house. The gable ends have plain barge boards. The second story dormer windows extend through the roof line. There is a one story bay window on the south. A porch is on the southeast corner. A room has been added at the northeast.			
43. History and Significance John England, a native of Sweden, emigrated to the U.S. in 1866. He purchased the first eighty acres of this farm from the Railroad Company in 1884. England's son-in-law, John Hankins, who was a native of Tennessee and had come to DeKalb County the same year as his father-in-law, married Elma England in 1888 and they lived at this farm (see appendix)			
44. Description of Environment and Outbuildings This is a farm site with numerous other buildings on the property.			
45. Sources of Information See appendix.		46. Prepared by T. Carneal	
		47. Organization NWMSU Hist. Survey	
		48. Date 30-79	
		49. Revision Date(s)	



No. 72    page 2

Hankins House.

No. 43    Appendix  
from 1902 until 1921.    The fifth generation of the family now  
live in this house.

#45 Appendix

DeKalb County Cemetery Census: 1845-1951.    Compiled by the DeKalb County  
Historical Society.    Stewartsville: Farmer Printing Co., 1972.

DeKalb County, Missouri. Rural Resident Directory.    Boulder Co.: Directory  
Service Co., 1979.

History of Andrew and DeKalb Counties, Missouri.    St. Louis: The Goodspeed  
Publishing Co., 1888.

History of Osborn and Surrounding Area: 1858-1974.    Marceline, MO: Walsworth  
Publishing Co., 1974.

Interview with J.D. Dunham.

On site observations by Nancy Sandehn and Tom Carneal.

Ruth Owens Inventory of DeKalb County Historic Homes and Sites.


#46 Addition.

The original survey inventory was completed by Nancy Sandehn,    fall 1979.



# HISTORIC INVENTORY

DEKALB-051

1. No. 65		4. Present Name(s) Hankins House		1. No.  65
2. County DeKalb		5. Other Name(s) Hughes House		
3. Location of Negatives Carneal's Office				
6. Specific Location Southwest corner of Emma and Clinton streets.		16. Thematic Category Architecture		2. County  DeKalb
		17. Date(s) or Period ca. 1890		
7. City or Town If Rural, Township & Vicinity Osborn Colfax Township		18. Style or Design Queen Anne		4. Present Name(s)  Hankins House
8. Site Plan with North Arrow  <div style="display: flex; align-items: center; justify-content: center;"> <div style="border: 1px solid black; padding: 5px; margin: 5px;">OSBORN</div> <div style="border: 1px solid black; padding: 5px; margin: 5px;">EMMA</div> <div style="border: 1px solid black; padding: 5px; margin: 5px;">HARRIET</div> <div style="border: 1px solid black; padding: 5px; margin: 5px;">CARPENTER</div> </div>		19. Architect or Engineer Unknown		
				20. Contractor or Builder Joseph Hughes
		21. Original Use, if apparent Residence		
		22. Present Use Residence		
		23. Ownership Public <input type="checkbox"/> Private <input checked="" type="checkbox"/>		
		24. Owner's Name & Address, if known Mrs. Katie Hankins Osborn, MO 64474		
9. Coordinates Lat. Sec. 15, T 57N, R 31W Long.		25. Open to Public? Yes <input type="checkbox"/> No <input checked="" type="checkbox"/>		
10. Site <input checked="" type="checkbox"/> Building <input checked="" type="checkbox"/> Structure <input type="checkbox"/> Object <input type="checkbox"/>		26. Local Contact Person or Organization J. D. Dunham		
11. On National Register? Yes <input type="checkbox"/> No <input checked="" type="checkbox"/>		27. Other Surveys in Which Included		
12. Is it Eligible? Yes <input type="checkbox"/> No <input type="checkbox"/>				
13. Part of Estab. Yes <input type="checkbox"/> No <input checked="" type="checkbox"/>				
14. District Potent'l? Yes <input type="checkbox"/> No <input type="checkbox"/>				
15. Name of Established District				
42. Further Description of Important Features This house has shingled gable ends, chamfered corners, with carpenter trim. Porches have been added at the southeast and southwest corners of the house. It appears that this may have been an early one story house which was decorated in Queen Anne style at a later date.				5. Other Name(s)  Hughes House
<div style="display: flex; align-items: center;"> <div style="flex: 1;"> 43. History and Significance This house was built by Joseph Franklyn Hughes, builder of house across the street, for one of his children. </div> <div style="flex: 1; text-align: center;">  </div> </div>				
44. Description of Environment and Outbuildings  There are no intrusions on this property.				
45. Sources of Information  See appendix.		46. Prepared by T. Carneal		
		47. Organization NWMSU Hist. Survey		
		48. Date 30-79		
		49. Revision Date(s)		

No. 65 Page 2  
Hankins House

#45 Appendix

DeKalb County Cemetery Census: 1845-1951. Compiled by the DeKalb County Historical Society. Stewartsville: Farmer Printing Co., 1972.

DeKalb County, Missouri. Rural Resident Directory. Boulder Co.: Directory Service Co., 1979.

History of Andrew and DeKalb Counties, Missouri. St. Louis: The Goodspeed Publishing Co., 1888.

History of Osborn and Surrounding Area: 1858-1974. Marceline, MO: Walsworth Publishing Co., 1974.

Interview with J.D. Dunham.

On site observations by Nancy Sandehn and Tom Carneal.

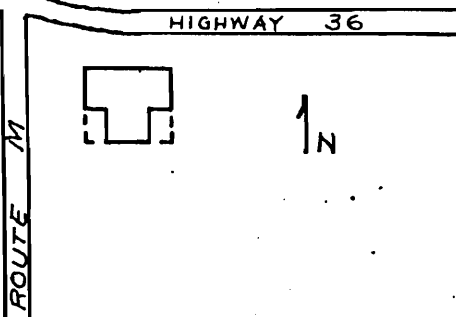

Ruth Owens Inventory of DeKalb County Historic Homes and Sites.

#46 Addition.

The original survey inventory was completed by Nancy Sandehn, fall 1979.



# HISTORIC INVENTORY

1. No. 57		4. Present Name(s) Jenkins House		1. No. 57	
2. County DeKalb		5. Other Name(s) Albert Lybarger House			2. County DeKalb
3. Location of Negatives Carneal's Office					
6. Specific Location 1/4 mile South of "36" on east side of "33".		16. Thematic Category Architecture		2. County DeKalb	
7. City or Town If Rural, Township & Vicinity Colfax Township		17. Date(s) or Period 1898			4. Present Name(s) Jenkins House
		18. Style or Design Queen Anne			
8. Site Plan with North Arrow 		19. Architect or Engineer Unknown		5. Other Name(s) Lybarger House	
		20. Contractor or Builder Unknown			
9. Coordinates UTM Lat. Sec. 14, T 57N, R 31W		21. Original Use, if apparent Residence			5. Other Name(s) Lybarger House
		22. Present Use Residence			
10. Site is Building <input checked="" type="checkbox"/> Structure <input type="checkbox"/> Object <input type="checkbox"/>		23. Ownership Public <input type="checkbox"/> Private <input checked="" type="checkbox"/>		5. Other Name(s) Lybarger House	
		24. Owner's Name & Address, if known Tom Jenkins Osborn, MO 64474			
11. On National Register? Yes <input type="checkbox"/> No <input checked="" type="checkbox"/>		25. Open to Public? Yes <input type="checkbox"/> No <input checked="" type="checkbox"/>			5. Other Name(s) Lybarger House
		26. Local Contact Person or Organization J.D. Dunham			
13. Part of Estab. Yes <input type="checkbox"/> Hist. Dist.? No <input checked="" type="checkbox"/>		27. Other Surveys in Which Included		5. Other Name(s) Lybarger House	
		28. No. of Stories 2			
15. Name of Established District		29. Basement? Yes <input checked="" type="checkbox"/> No <input type="checkbox"/>			5. Other Name(s) Lybarger House
		30. Foundation Material Stone			
42. Further Description of Important Features There is carpenter trim on the gable verges, and shingles in several patterns on the gable end. A porch at the southwest corner of the house was carpenter trimmed and has been enclosed.		31. Wall Construction Frame		5. Other Name(s) Lybarger House	
		32. Roof Type & Material Asb. Cross gable/Shingle			
43. History and Significance Albert Lybarger came to DeKalb County with his mother and father in 1882. The family engaged in the breeding of Jersey cattle and Poland China hogs. Albert not only farmed but was a lineman for the telephone company in Osborn, and led the Osborn Band. In 1898 he married Minnie, daughter of the Simon Lawson's, who had come (see appendix)		33. No. of Bays Front 3 Side 1			5. Other Name(s) Lybarger House
		34. Wall Treatment Weatherboard			
44. Description of Environment and Outbuildings This is a farm site with numerous other buildings on the property		35. Plan Shape T		5. Other Name(s) Lybarger House	
		36. Changes (Explain in #42) Addition <input type="checkbox"/> Altered <input checked="" type="checkbox"/> Moved <input type="checkbox"/>			
45. Sources of Information See appendix.		37. Condition Interior Good Exterior Good			5. Other Name(s) Lybarger House
		38. Preservation Underway? Yes <input type="checkbox"/> No <input checked="" type="checkbox"/>			
46. Prepared by T Carneal		39. Endangered? By What? Yes <input type="checkbox"/> No <input checked="" type="checkbox"/>		5. Other Name(s) Lybarger House	
		40. Visible from Public Road? Yes <input checked="" type="checkbox"/> No <input type="checkbox"/>			
47. Organization NWMSU Hist. Survey		41. Distance from and Frontage on Road 50 ft. D. from road			5. Other Name(s) Lybarger House
		48. Date 11-30-79			
49. Revision Date(s)				5. Other Name(s) Lybarger House	

No. 57 page 2

## Jenkins House

### No. 57 Appendix

to the Osborn area in 1873 and were prairie farmers. Albert built this house at the time of his marriage and he and his wife lived there until their deaths. The house was owned, until recently, by Chester Lawson Lybarger.

### #45 Appendix

DeKalb County Cemetery Census: 1845-1951. Compiled by the DeKalb County Historical Society. Stewartsville: Farmer Printing Co., 1972.

DeKalb County, Missouri. Rural Resident Directory. Boulder, Co.: Directory Service Co., 1979.

History of Andrew and DeKalb Counties, Missouri. St. Louis: The Goodspeed Publishing Co., 1888.

Interview with J.D. Dunham.

On site observations by Nancy Sandehn and Tom Carneal.

Ruth Owens Inventory of DeKalb County. Historic Homes and Sites.

### #46 Addition.

The original survey inventory was completed by Nancy Sandehn, Fall 1979.





# HISTORIC INVENTORY

DKASCO 052

1. No. 58  
2. County DeKalb  
4. Present Name(s) Louis House  
5. Other Name(s) Joseph Everett House

1. No. 58		4. Present Name(s) Louis House	
2. County DeKalb		5. Other Name(s) Joseph Everett House	
3. Location of Negatives Carneal's Office			
6. Specific Location Northeast corner of Amelia and Carpenter streets.		16. Thematic Category Architecture	
7. City or Town Osborn Colfax Township		17. Date(s) or Period 1890's	
8. Site Plan with North Arrow		18. Style or Design Queen Anne	
		19. Architect or Engineer Unknown	
		20. Contractor or Builder Unknown	
		21. Original Use, if apparent Residence	
		22. Present Use Residence	
9. Coordinates Lat. Sec. 14, T 57N, R 31W Long.		23. Ownership Public <input type="checkbox"/> Private <input checked="" type="checkbox"/>	
10. Site is Building <input checked="" type="checkbox"/> Structure <input type="checkbox"/> Object <input type="checkbox"/>		24. Owner's Name & Address. If known Joe Louis Osborn, MO 64474	
11. National Register? Yes <input type="checkbox"/> No <input checked="" type="checkbox"/>		25. Open to Public? Yes <input type="checkbox"/> No <input checked="" type="checkbox"/>	
12. Is it Eligible? Yes <input type="checkbox"/> No <input type="checkbox"/>		26. Local Contact Person or Organization J. D. Dunham	
13. Part of Estab. Hist. Dist.? Yes <input type="checkbox"/> No <input checked="" type="checkbox"/>		27. Other Surveys in Which Included	
14. District Potent? Yes <input type="checkbox"/> No <input type="checkbox"/>			
15. Name of Established District		28. No. of Stories 1	
		29. Basement? Yes <input type="checkbox"/> No <input checked="" type="checkbox"/>	
		30. Foundation Material Stone	
		31. Wall Construction Frame	
		32. Roof Type & Material Gable / Shingle	
		33. No. of Bays Front 2 Side 1	
		34. Wall Treatment Weatherboard	
		35. Plan Shape Rectangle	
		36. Changes (Explain in #42) Addition <input checked="" type="checkbox"/> Altered <input type="checkbox"/> Moved <input type="checkbox"/>	
		37. Condition Interior Good Exterior Good	
		38. Preservation Underway? Yes <input checked="" type="checkbox"/> No <input type="checkbox"/>	
		39. Endangered? By What? Yes <input type="checkbox"/> No <input checked="" type="checkbox"/>	
		40. Visible from Public Road? Yes <input checked="" type="checkbox"/> No <input type="checkbox"/>	
		41. Distance from and Frontage on Road 25 ft. D from road	

42. Further Description of Important Features  
There is a center gable on the south which extends into a porch. The gable has an angled slope from the porch roofline to the center of the gable. The east and west gable ends have carved carpenter trim. There is a stained glass transom in the west window which is oversize. There has been an addition at the northwest corner of the house.



43. History and Significance  
Joseph Everett came to Osborn in 1898 and with his brother, M.G., operated a hardware and grocery store. The Everett family first came to Missouri in 1819 and settled in Clay County. They moved to Clinton County in 1837 and thence to DeKalb County

44. Description of Environment and Outbuildings  
There are no intrusions on this property.

45. Sources of Information See appendix.		46. Prepared by T. Carneal	
		47. Organization NWMSU Hist. Survey	
		48. Date 30-79	49. Revision Date(s)

No. 58 Page 2

Louis House  
#45 Appendix

DeKalb County Cemetery Census: 1845-1951. Compiled by the DeKalb County Historical Society. Stewartsville: Farmer Printing Co., 1972.

DeKalb County, Missouri. Rural Resident Directory. Boulder Co.: Directory Service Co., 1979.

History of Andrew and DeKalb Counties, Missouri. St. Louis: The Goodspeed Publishing Co., 1888.

History of Osborn and Surrounding Area: 1858-1974. Marceline, MO: Walsworth Publishing Co., 1974.

Interview with J.D. Dunham.

On site observations by Nancy Sandehn and Tom Carneal.

Ruth Owens Inventory of DeKalb County Historic Homes and Sites.


#46 Addition.

The original survey inventory was completed by Nancy Sandehn, fall 1979.



# HISTORIC INVENTORY

DeKalb Co

1. No. 71		4. Present Name(s) Millard House		1. No. 71
2. County DeKalb		5. Other Name(s) Thrush Family House		
3. Location of Negatives Carneal's Office				
6. Specific Location One mile West of Osborn Jct.; 1-1/4 mile North, east side of road.		16. Thematic Category Architecture		2. County DeKalb
		17. Date(s) or Period 1878.		
7. City or Town If Rural, Township & Vicinity Colfax Township		18. Style or Design Queen Anne.		4. Present Name(s) Millard House
<div style="display: flex; align-items: center;"> <div style="border: 1px solid black; width: 100px; height: 100px; position: relative; margin-right: 10px;"> <div style="position: absolute; top: 50%; left: 50%; transform: translate(-50%, -50%);">N</div> </div> <div style="border: 1px solid black; width: 100px; height: 100px; position: relative;"> <div style="position: absolute; top: 50%; left: 50%; transform: translate(-50%, -50%);">H</div> </div> </div>		19. Architect or Engineer Unknown		
				20. Contractor or Builder Unknown
		21. Original Use, if apparent Residence		
		22. Present Use Residence		
		23. Ownership Public <input type="checkbox"/> Private <input checked="" type="checkbox"/>		
		24. Owner's Name & Address, if known Gene Millard Route 1 Osborn, MO 64474		
9. Coordinates Lat. Long. UTM Sec. 3, T 57N, R 31W		25. Open to Public? Yes <input type="checkbox"/> No <input checked="" type="checkbox"/>		5. Other Name(s) Thrush Family House
10. Site is Building <input checked="" type="checkbox"/> Structure <input type="checkbox"/> Object <input type="checkbox"/>		26. Local Contact Person or Organization J. D. Dunham		
11. National Register? Yes <input type="checkbox"/> No <input checked="" type="checkbox"/>		27. Other Surveys in Which Included		
12. Is it Eligible? Yes <input type="checkbox"/> No <input type="checkbox"/>				
13. Part of Estab. Yes <input type="checkbox"/> Hist. Dist. No <input checked="" type="checkbox"/>		39. Endangered? By What? Yes <input type="checkbox"/> No <input checked="" type="checkbox"/>		
14. District Potent'l? Yes <input type="checkbox"/> No <input type="checkbox"/>		40. Visible from Public Road? Yes <input checked="" type="checkbox"/> No <input type="checkbox"/>		
15. Name of Established District		41. Distance from and Frontage on Road 100 ft . D from road		
42. Further Description of Important Features This house has carpenter trim on the gable ends, which are shingle. A carpenter trim porch extends across the west and southwest facade of the house. The stairs to the porch are at an angle at the southwest corner, and the porch has a shingled gable roofed corner. The house also has carpenter trim chamfered corners. (see appendix)				6. Other Name(s) Thrush Family House
<div style="border: 1px solid black; width: 100%; height: 100%; position: relative;">  </div>				
43. History and Significance This house was built by John W and Emma Thrush.				
44. Description of Environment and Outbuildings This is a farm site with numerous other buildings on the property.				
45. Sources of Information See appendix.				46. Prepared by T. Carneal
				47. Organization NWMSU Hist. Survey
				48. Date 30-79
				49. Revision Date(s)

No. 71. page 2

#### Millard House

#### No. 42 Appendix

There is a two story bay window on the south with the second story bay set back from the first story. There is the same type bay on the west which is partially obscured by the porch. There is also a carpenter trim porch, without railing, on the southeast corner of the house.

#### #45 Appendix

DeKalb County Cemetery Census: 1845-1951. Compiled by the DeKalb County Historical Society. Stewartsville: Farmer Printing Co., 1972.

DeKalb County, Missouri. Rural Resident Directory. Boulder Co.: Directory Service Co., 1979.

History of Andrew and DeKalb Counties, Missouri. St. Louis: The Goodspeed Publishing Co., 1888.

History of Osborn and Surrounding Area: 1858-1974. Marceline, MO: Walsworth Publishing Co., 1974.

Interview with J.D. Dunham.

On site observations by Nancy Sandehn and Tom Carneal.

Ruth Owens Inventory of DeKalb County Historic Homes and Sites.

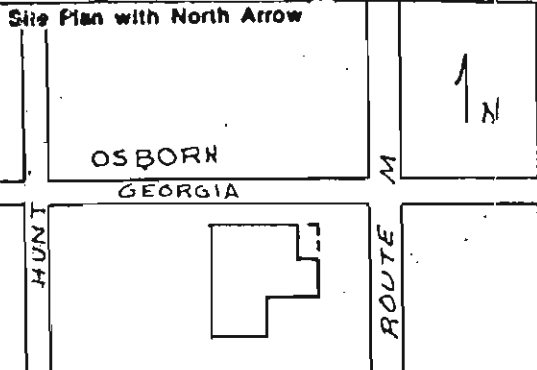

#### #46 Addition.

The original survey inventory was completed by Nancy Sandehn, fall 1979.



# HISTORIC INVENTORY

DKALCOO-055

1. No. 66		4. Present Name(s) Miller Apartments		1. No. 66	
2. County DeKalb		5. Other Name(s) Young American Hotel; Osborn House; Richmond Hotel			2. County DeKalb
3. Location of Negatives Carneal's Office					
6. Specific Location Southwest corner of Clinton and Georgia streets.		16. Thematic Category Architecture		28. No. of Stories 2	
		17. Date(s) or Period 1860 - 1904		29. Basement? Yes <input type="checkbox"/> No <input checked="" type="checkbox"/>	
7. City or Town If Rural, Township & Vicinity Osborn Colfax Township		18. Style or Design Vernacular		30. Foundation Material Stone	
8. Site Plan with North Arrow 		19. Architect or Engineer Unknown		31. Wall Construction Frame	
		20. Contractor or Builder Unknown		32. Roof Type & Material Flat - Tar	
		21. Original Use, if apparent Hotel		33. No. of Bays Front 3 Side Irreg	
		22. Present Use Apartments		34. Wall Treatment Weatherboard	
9. Coordinates UTM Lat. Sec. 15, T 57N, R 31W Long.		23. Ownership Public <input type="checkbox"/> Private <input checked="" type="checkbox"/>		35. Plan Shape ell	
		24. Owner's Name & Address, if known Mr. Dean Miller Osborn, MO. 64474		36. Changes (Explain in #42) Addition <input checked="" type="checkbox"/> Altered <input type="checkbox"/> Moved <input type="checkbox"/>	
10. Site is Building <input checked="" type="checkbox"/> Structure <input type="checkbox"/> Object <input type="checkbox"/>		25. Open to Public? Yes <input type="checkbox"/> No <input checked="" type="checkbox"/>		37. Condition Interior Good Exterior Good	
11. On National Register? Yes <input type="checkbox"/> No <input checked="" type="checkbox"/>		26. Local Contact Person or Organization J. D. Dunham		38. Preservation Underway? Yes <input checked="" type="checkbox"/> No <input type="checkbox"/>	
12. Is it Eligible? Yes <input type="checkbox"/> No <input type="checkbox"/>		27. Other Surveys in Which Included		39. Endangered? By What? Yes <input type="checkbox"/> No <input checked="" type="checkbox"/>	
13. Part of Estab. Yes <input type="checkbox"/> Hist. Dist.? No <input checked="" type="checkbox"/>				40. Visible from Public Road? Yes <input checked="" type="checkbox"/> No <input type="checkbox"/>	
14. District Potent'l? Yes <input type="checkbox"/> No <input type="checkbox"/>				41. Distance from and Frontage on Road 10 ft. D from road.	
15. Name of Established District				5. Other Name(s) Young American Hotel Osborn House; Richmond Hotel	
42. Further Description of Important Features The original 1860 section is the half of the building on the west. The "front" was added in 1904. Windows and doors have entablature headers. Some carving is found at the top of the building.					
43. History and Significance Col. Henry Baker, construction engineer for the Western Division of the Hannibal and St. Joseph Railroad was one of four persons, all involved with the Railroad, who laid out the Town and registered it in July 1858. Baker moved his office to Osborn that same year and soon started a lumber yard which was the first business in town. Baker (see appendix					
44. Description of Environment and Outbuildings There are no other intrusions on this property.					
45. Sources of Information See appendix.		46. Prepared by T. Carneal			
		47. Organization NWMSU Hist. Survey			
		48. Date 30-79 49. Revision Date(s)			



No. 66 page 2

Miller Apartments

No. 43 Appendix

built the first section of this building, calling it the Young American Hotel. It fronted on Baker Street rather than Clinton. The east section was added in 1904. In 1898 the Hotel was known as the Osborn House and was owned and operated by Mrs. A. Menefee. At the time the addition was built, Mr. & Mrs. Buel Blakely were proprietors. The Blakely's also operated the first telephone switchboard in the hotel building, and the switchboard remained in the building until the early 1940's.

#45 Appendix

DeKalb County Cemetery Census: 1845-1951. Compiled by the DeKalb County Historical Society. Stewartsville: Farmer Printing Co., 1972.

DeKalb County, Missouri. Rural Resident Directory. Boulder Co.: Directory Service Co., 1979.

History of Andrew and DeKalb Counties, Missouri. St. Louis: The Goodspeed Publishing Co., 1888.

History of Osborn and Surrounding Area: 1858-1974. Marceline, MO: Walsworth Publishing Co., 1974.

Interview with J.D. Dunham.

On site observations by Nancy Sandehn and Tom Carneal.

Ruth Owens Inventory of DeKalb County Historic Homes and Sites.

#46 Addition.

The original survey inventory was completed by Nancy Sandehn, fall 1979.





# HISTORIC INVENTORY

DKAS001-1951

1. No. 63  
2. County DeKalb  
4. Present Name(s) Millsap House  
5. Other Name(s) Hughes House

1. No. 63		4. Present Name(s) Millsap House	
2. County DeKalb		5. Other Name(s) Hughes House	
3. Location of Negatives Carneal's Office			
6. Specific Location Southeast corner of Emma and Clinton streets.		16. Thematic Category Architecture	
7. City or Town If Rural, Township & Vicinity Osborn Colfax Township		17. Date(s) or Period 1882	
8. Site Plan with North Arrow		18. Style or Design Vernacular	
		19. Architect or Engineer Unknown	
		20. Contractor or Builder Unknown	
		21. Original Use, if apparent Residence	
		22. Present Use Residence	
9. Coordinates UTM Lat. Sec. 14, T 57N, R 31W Long.		23. Ownership Public <input type="checkbox"/> Private <input checked="" type="checkbox"/>	
10. Site Building <input checked="" type="checkbox"/> Structure <input type="checkbox"/> Object <input type="checkbox"/>		24. Owner's Name & Address, if known William Millsap Osborn, MO 64474	
11. In National Register? Yes <input type="checkbox"/> No <input checked="" type="checkbox"/>		25. Open to Public? Yes <input type="checkbox"/> No <input checked="" type="checkbox"/>	
12. Is It Eligible? Yes <input type="checkbox"/> No <input type="checkbox"/>		26. Local Contact Person or Organization J. D. Dunham	
13. Part of Estab. Hist. Dist.? Yes <input type="checkbox"/> No <input checked="" type="checkbox"/>		27. Other Surveys in Which Included	
14. District Potent'l? Yes <input type="checkbox"/> No <input type="checkbox"/>		28. No. of Stories 2	
15. Name of Established District		29. Basement? Yes <input checked="" type="checkbox"/> No <input type="checkbox"/>	
		30. Foundation Material Brick and stone	
		31. Wall Construction Frame	
		32. Roof Type & Material Asb. Cross Gable/Shingle	
		33. No. of Bays Front Irreg. Side Irreg.	
		34. Wall Treatment Weatherboard	
		35. Plan Shape Ell	
		36. Changes (Explain in #42) Addition <input type="checkbox"/> Altered <input checked="" type="checkbox"/> Moved <input type="checkbox"/>	
		37. Condition Interior Poor Exterior Poor	
		38. Preservation Underway? Yes <input checked="" type="checkbox"/> No <input type="checkbox"/>	
		39. Endangered? By What? Yes <input type="checkbox"/> No <input checked="" type="checkbox"/>	
		40. Visible from Public Road? Yes <input checked="" type="checkbox"/> No <input type="checkbox"/>	
		41. Distance from and Frontage on Road 25 ft. D from road	

42. Further Description of Important Features This house has wraparound porch on the two story extension on the west. It does not look as if it is original. Window headers are elaborate label style. Windows on second story on the west are paired and slightly curved at top.



43. History and Significance This house was built by Joseph F. Hughes, a native of Kentucky and wealthy DeKalb County farmer. His daughter, Nannie Price Hughes, (Miss Nannie) who was an artist, boarded school teachers in this house. Also, the cashier of the Bank of Osborn, John Lindsay, and the conductor of the Quincy, Omaha, and Kansas City railroad and his wife, Mr. and Mrs. James Danner. The millwork was shipped from St. Louis.

44. Description of Environment and Outbuildings

There are no intrusions on this property.

45. Sources of Information

See appendix.

46. Prepared by

T. Carneal

47. Organization NWMSU Hist. Survey

48. Date 30-79

49. Revision Date(s)

No. 63 Page 2  
Millisap House

#45 Appendix

DeKalb County Cemetery Census: 1845-1951. Compiled by the DeKalb County Historical Society. Stewartsville: Farmer Printing Co., 1972.

DeKalb County, Missouri. Rural Resident Directory. Boulder Co.: Directory Service Co., 1979.

History of Andrew and DeKalb Counties, Missouri. St. Louis: The Goodspeed Publishing Co., 1888.

History of Osborn and Surrounding Area: 1858-1974. Marceline, MO: Walsworth Publishing Co., 1974.

Interview with J.D. Dunham.

On site observations by Nancy Sandehn and Tom Carneal.

Ruth Owens Inventory of DeKalb County Historic Homes and Sites.

#46 Addition.

The original survey inventory was completed by Nancy Sandehn, fall 1979.



# HISTORIC INVENTORY

DKH800-057

1. No. 64		4. Present Name(s) Moore House		1. No. 64	
2. County DeKalb		5. Other Name(s)			
3. Location of Negatives Carneal's Office					
6. Specific Location First door south of southeast corner of Clinton and Emma streets.		16. Thematic Category Architecture		2. County DeKalb	
7. City or Town Osborn		17. Date(s) or Period ca. 1880			
8. Site Plan with North Arrow		18. Style or Design Vernacular			
		19. Architect or Engineer Unknown			
		20. Contractor or Builder Unknown			
		21. Original Use, if apparent Residence			
		22. Present Use Residence			
9. Coordinates UTM Lat. Sec. 14, T 57N, R 31N		23. Ownership Public <input type="checkbox"/> Private <input checked="" type="checkbox"/>			4. Present Name(s) Moore House
10. Site Building <input checked="" type="checkbox"/> Structure <input type="checkbox"/> Object <input type="checkbox"/>		24. Owner's Name & Address, if known Ralph P. Moore Rural Route Osborn, MO 64474			
11. On National Register? Yes <input type="checkbox"/> No <input checked="" type="checkbox"/>		25. Open to Public? Yes <input type="checkbox"/> No <input checked="" type="checkbox"/>			
12. Is it Eligible? Yes <input type="checkbox"/> No <input type="checkbox"/>		26. Local Contact Person or Organization J. D. Dunham			
13. Part of Estab. Hist. Dist.? Yes <input type="checkbox"/> No <input checked="" type="checkbox"/>		27. Other Surveys in Which Included			
14. District Potent'l? Yes <input type="checkbox"/> No <input type="checkbox"/>					
15. Name of Established District					
42. Further Description of Important Features This house has six over six windows. A porch on the west and south extends the length of the house. What appears to have been a separate building has been connected to the main part of the house. This detached part of the house is board and batten.		28. No. of Stories 1-1/2			
		29. Basement? Yes <input type="checkbox"/> No <input checked="" type="checkbox"/>			
		30. Foundation Material Stone			
		31. Wall Construction Frame			
		32. Roof Type & Material Gable/Asb. Shingle			
		33. No. of Bays Front 2 Side 4		5. Other Name(s)	
		34. Wall Treatment See appendix			
		35. Plan Shape Rectangle			
		36. Changes (Explain in #42) Addition <input checked="" type="checkbox"/> Altered <input type="checkbox"/> Moved <input type="checkbox"/>			
		37. Condition Interior Good Exterior Good			
		38. Preservation Underway? Yes <input checked="" type="checkbox"/> No <input type="checkbox"/>			
		39. Endangered? By What? Yes <input type="checkbox"/> No <input checked="" type="checkbox"/>			
		40. Visible from Public Road? Yes <input checked="" type="checkbox"/> No <input type="checkbox"/>			
		41. Distance from and Frontage on Road 25 ft. D from road			
43. History and Significance					
44. Description of Environment and Outbuildings There are no intrusions on this property.					
45. Sources of Information See appendix.					
		46. Prepared by T. Carneal		1	
		47. Organization NWMSU Hist. Survey			
		48. Date 30-79			
		49. Revision Date(s)			

No. 64 page 2

Moore House

#34 Appendix

Weatherboard-Board and batten.

#45 Appendix

DeKalb County Cemetery Census: 1845-1951. Compiled by the DeKalb County Historical Society. Stewartsville: Farmer Printing Co., 1972.

DeKalb County, Missouri. Rural Resident Directory. Boulder CO: Directory Service Co., 1979.

History of Andrew and DeKalb Counties, Missouri. St. Louis: The Goodspeed Publishing Co., 1888.

History of Osborn and Surrounding Area: 1858-1974. Marceline, MO: Walsworth Publishing Co., 1974.

Interview with J.D. Dunham.

On site observations by Nancy Sandehn and Tom Carneal.

Ruth Owens Inventory of DeKalb County Historic Homes and Sites.

#46 Addition.

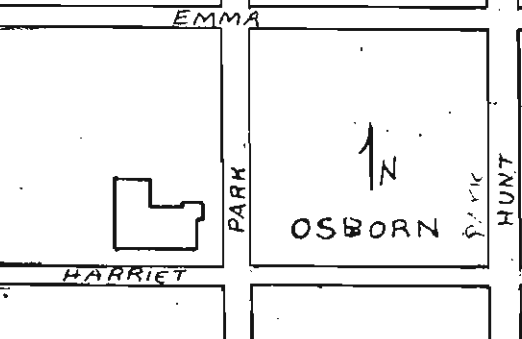

The original survey inventory was completed by Nancy Sandehn, fall 1979.





# HISTORIC INVENTORY

PLASCO-058

1. No. 68		4. Present Name(s) Phillips House		1. No. 68
2. County DeKalb		5. Other Name(s)		
3. Location of Negatives Carneal's Office				2. County DeKalb
6. Specific Location Northwest corner of Parker and Harriett Street.		16. Thematic Category Architecture		
7. City or Town If Rural, Township & Vicinity Osborn Colfax Township		17. Date(s) or Period ca 1880		4. Present Name(s) Phillips House
8. Site Plan with North Arrow 		18. Style or Design Italianate		
		19. Architect or Engineer Unknown		5. Other Name(s)
		20. Contractor or Builder Unknown		
		21. Original Use, if apparent Residence		
		22. Present Use Residence		
		23. Ownership Public <input type="checkbox"/> Private <input checked="" type="checkbox"/>		
		24. Owner's Name & Address, if known John Phillips Osborn, MO 64474		
9. Coordinates UTM Lat. Sec. 15, T 57N, R 31W		25. Open to Public? Yes <input type="checkbox"/> No <input checked="" type="checkbox"/>		
10. Site is Building <input checked="" type="checkbox"/> Structure <input type="checkbox"/> Object <input type="checkbox"/>		26. Local Contact Person or Organization J. D. Dunham		
11. National Register? Yes <input type="checkbox"/> No <input checked="" type="checkbox"/>		27. Other Surveys in Which Included		
12. Is it Eligible? Yes <input type="checkbox"/> No <input type="checkbox"/>				
13. Part of Estab. Yes <input type="checkbox"/> Hist. Dist.? No <input checked="" type="checkbox"/>				
14. District Potent'l? Yes <input type="checkbox"/> No <input type="checkbox"/>				
15. Name of Established District				
42. Further Description of Important Features This house has a shed roof, carpenter trim porch on the east, and a second story square tower with hip roof at the Northeast corner of the front ell. There is a mansard roof bay window at the southwest corner of the house.		28. No. of Stories 2-1/2		
		29. Basement? Yes <input checked="" type="checkbox"/> No <input type="checkbox"/>		
		30. Foundation Material Stone		
		31. Wall Construction Frame		
		32. Roof Type & Material Asb. Cross gable/shingle		
		33. No. of Bays Front Irreg. Side Irreg		
		34. Wall Treatment Weatherboard		
		35. Plan Shape Irregular		
		36. Changes Addition <input type="checkbox"/> (Explain in #42) Altered <input type="checkbox"/> Moved <input type="checkbox"/>		
		37. Condition Interior Very good Exterior Very good		
		38. Preservation Underway? Yes <input checked="" type="checkbox"/> No <input type="checkbox"/>		
		39. Endangered? By What? Yes <input type="checkbox"/> No <input checked="" type="checkbox"/>		
		40. Visible from Public Road? Yes <input checked="" type="checkbox"/> No <input type="checkbox"/>		
		41. Distance from and Frontage on Road 25 ft. D from road		
43. History and Significance				
44. Description of Environment and Outbuildings There is a garage on the north side of this property.				
45. Sources of Information See appendix.		46. Prepared by T. Carneal		
		47. Organization NWMSU Hist. Survey		
		48. Date 11-79 49. Revision Date(s)		

No. 68 Page 2

Phillips House  
#45 Appendix

DeKalb County Cemetery Census: 1845-1951. Compiled by the DeKalb County Historical Society. Stewartsville: Farmer Printing Co., 1972.

DeKalb County, Missouri. Rural Resident Directory. Boulder Co.: Directory Service Co., 1979.

History of Andrew and DeKalb Counties, Missouri. St. Louis: The Goodspeed Publishing Co., 1888.

History of Osborn and Surrounding Area: 1858-1974. Marceline, MO: Walsworth Publishing Co., 1974.

Interview with J.D. Dunham.

On site observations by Nancy Sandehn and Tom Carneal.

Ruth Owens Inventory of DeKalb County Historic Homes and Sites.

#46 Addition.

The original survey inventory was completed by Nancy Sandehn, fall 1979.



# HISTORIC INVENTORY

DKAS001-068

1. No. 61		4. Present Name(s) John Phillips House		1. No. 61	
2. County DeKalb		5. Other Name(s)			2. County DeKalb
3. Location of Negatives Carneal's Office					
6. Specific Location Southwest corner of Carpenter and Harriett Streets		16. Thematic Category Architecture		4. Present Name(s) John Phillips House	
7. City or Town If Rural, Township & Vicinity Osborn Colfax Township		17. Date(s) or Period Unknown			
8. Site Plan with North Arrow		18. Style or Design Rural Gothic			
		19. Architect or Engineer Unknown			
		20. Contractor or Builder Unknown			
		21. Original Use, if apparent Residence			
		22. Present Use Residence			
9. Coordinates UTM Lat. Sec. 14, T 57N, R 31W		23. Ownership Public <input type="checkbox"/> Private <input checked="" type="checkbox"/>			5. Other Name(s)
10. Site is Building <input checked="" type="checkbox"/> Structure <input type="checkbox"/> Object <input type="checkbox"/>		24. Owner's Name & Address, if known John Phillips Osborn, MO 64474			
11. National Register? Yes <input type="checkbox"/> No <input checked="" type="checkbox"/>		25. Open to Public? Yes <input type="checkbox"/> No <input checked="" type="checkbox"/>			
12. Is it Eligible? Yes <input type="checkbox"/> No <input type="checkbox"/>		26. Local Contact Person or Organization J. D. Dunham			
13. Part of Estab. Yes <input type="checkbox"/> Hist. Dist.? No <input checked="" type="checkbox"/>		27. Other Surveys in Which Included			
14. District Potent'l? Yes <input type="checkbox"/> No <input type="checkbox"/>		28. No. of Stories 1 1/2			
15. Name of Established District		29. Basement? Yes <input checked="" type="checkbox"/> No <input type="checkbox"/>			
		30. Foundation Material Stone			
		31. Wall Construction Frame			
		32. Roof Type & Material Asb Cross Gable/Shingle			
		33. No. of Bays Front 3 Side Irreg			
		34. Wall Treatment Weatherboard			
		35. Plan Shape T irreg.			
		36. Changes (Explain in #42) Addition <input checked="" type="checkbox"/> Altered <input type="checkbox"/> Moved <input type="checkbox"/>			
		37. Condition Interior Fair Exterior Fair			
		38. Preservation Underway? Yes <input checked="" type="checkbox"/> No <input type="checkbox"/>			
		39. Endangered? By What? Yes <input type="checkbox"/> No <input checked="" type="checkbox"/>			
		40. Visible from Public Road? Yes <input checked="" type="checkbox"/> No <input type="checkbox"/>			
		41. Distance from and Frontage on Road 25 ft. D from road			
42. Further Description of Important Features: The East facade has a gable dormer with door which leads onto roof of porch, which probably had a railing but it is missing. The porch is carpenter trimmed. The two story ell on the west has a bay window on southeast and a center gable dormer on the north and south. Both front doors on the East have double glass panels which are semicircular at the top.					
43. History and Significance					
44. Description of Environment and Outbuildings There are no intrusions on this property.					
45. Sources of Information See appendix.			46. Prepared by T. Carneal		
			47. Organization NWMSU Hist. Survey		
			48. Date 30-79		
			49. Revision Date(s)		



No. 61 Page 2  
John Phillips House  
#45 Appendix

DeKalb County Cemetery Census: 1845-1951. Compiled by the DeKalb County Historical Society. Stewartsville: Farmer Printing Co., 1972.

DeKalb County, Missouri. Rural Resident Directory. Boulder Co.: Directory Service Co., 1979.

History of Andrew and DeKalb Counties, Missouri. St. Louis: The Goodspeed Publishing Co., 1888.

History of Osborn and Surrounding Area: 1858-1974. Marceline, MO: Walsworth Publishing Co., 1974.

Interview with J.D. Dunham.

On site observations by Nancy Sandehn and Tom Carneal.

Ruth Owens Inventory of DeKalb County Historic Homes and Sites.

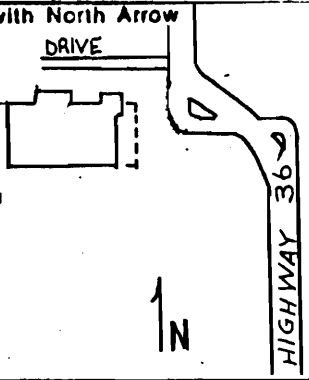

#46 Addition.

The original survey inventory was completed by Nancy Sandehn, fall 1979.



# HISTORIC INVENTORY

DKASOOL-060

1. No. 56		4. Present Name(s) Rumford House		1. No. 56	
2. County DeKalb		5. Other Name(s) Thomas Berry House			2. County DeKalb
3. Location of Negatives Carneal's Office					
6. Specific Location 3-1/2 mi. North of "36" where road turns corner, West side of "33".		16. Thematic Category Architecture		4. Present Name(s) Rumford House	
		17. Date(s) or Period 1912			
7. City or Town If Rural, Township & Vicinity Colfax Township		18. Style or Design Queen Anne		5. Other Name(s) Thomas Berry House	
8. Site Plan with North Arrow 		19. Architect or Engineer Unknown			
		20. Contractor or Builder Unknown			
9. Coordinates UTM Lat. Sec. 27, T 58N, R 31W		21. Original Use, if apparent Residence		6. Other Name(s) Thomas Berry House	
		22. Present Use Residence			
10. Site is Building <input checked="" type="checkbox"/> Structure <input type="checkbox"/> Object <input type="checkbox"/>		23. Ownership Public <input type="checkbox"/> Private <input checked="" type="checkbox"/>		7. Other Name(s) Thomas Berry House	
		24. Owner's Name & Address, if known Samuel Rumford Rt. 1 Osborn, MO 64464			
11. National Register? Yes <input type="checkbox"/> No <input checked="" type="checkbox"/>		25. Open to Public? Yes <input type="checkbox"/> No <input checked="" type="checkbox"/>		8. Other Name(s) Thomas Berry House	
		26. Local Contact Person or Organization J. D. Dunham			
12. Is it Eligible? Yes <input type="checkbox"/> No <input type="checkbox"/>		27. Other Surveys in Which Included		9. Other Name(s) Thomas Berry House	
13. Part of Estab. Yes <input type="checkbox"/> Hist. Dist.? No <input checked="" type="checkbox"/>		28. No. of Stories 2		10. Other Name(s) Thomas Berry House	
14. District Potent'l? Yes <input type="checkbox"/> No <input type="checkbox"/>		29. Basement? Yes <input checked="" type="checkbox"/> No <input type="checkbox"/>			
15. Name of Established District		30. Foundation Material Stone		11. Other Name(s) Thomas Berry House	
		31. Wall Construction Frame			
16. Further Description of Important Features Square tower at northeast corner dominates the house, which also has bay on the north and on the east.		32. Roof Type & Material Gable/asbestos Shi		12. Other Name(s) Thomas Berry House	
		33. No. of Bays irr. Front Side			
17. History and Significance The house was built by Thomas Berry in 1912. There is a folk tale that Mr. Berry had a still in the attic and the tower was a "watch tower". The Berry's owned one of the first cars in DeKalb County. Mrs. Berry was the driver.		34. Wall Treatment Weatherboard		13. Other Name(s) Thomas Berry House	
		35. Plan Shape rectangle			
18. Description of Environment and Outbuildings This is a farm site with numerous buildings on the property		36. Changes (Explain in #42) Addition <input type="checkbox"/> Altered <input type="checkbox"/> Moved <input type="checkbox"/>		14. Other Name(s) Thomas Berry House	
		37. Condition Interior Good Exterior Good			
19. Sources of Information See appendix.		38. Preservation Underway? Yes <input checked="" type="checkbox"/> No <input type="checkbox"/>		15. Other Name(s) Thomas Berry House	
		39. Endangered? By What? Yes <input type="checkbox"/> No <input checked="" type="checkbox"/>			
20. Prepared by T. Carneal		40. Visible from Public Road? Yes <input checked="" type="checkbox"/> No <input type="checkbox"/>		16. Other Name(s) Thomas Berry House	
		41. Distance from and Frontage on Road 100 ft. D from road			
21. Organization NWMSU Hist. Survey				17. Other Name(s) Thomas Berry House	
22. Date 30-79		46. Revision Date(s)		18. Other Name(s) Thomas Berry House	



No. 56 Page 2

Rumford House  
#45 Appendix

DeKalb County Cemetery Census: 1845-1951. Compiled by the DeKalb County Historical Society. Stewartsville: Farmer Printing Co., 1972.

DeKalb County, Missouri. Rural Resident Directory. Boulder Co.: Directory Service Co., 1979.

History of Andrew and DeKalb Counties, Missouri. St. Louis: The Goodspeed Publishing Co., 1888.

History of Osborn and Surrounding Area: 1858-1974. Marceline, MO: Walsworth Publishing Co., 1974.

Interview with J.D. Dunham.

On site observations by Nancy Sandehn and Tom Carneal.

Ruth Owens Inventory of DeKalb County Historic Homes and Sites.

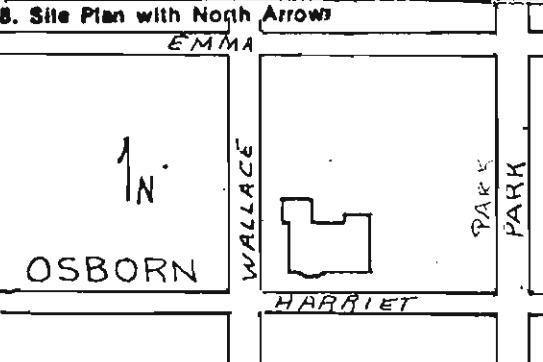

#46 Addition.

The original survey inventory was completed by Nancy Sandehn, fall 1979.



# HISTORIC INVENTORY

DKASCOO1-0601

1. No. 69		4. Present Name(s) Winstead House		1. No. 69	
2. County DeKalb		5. Other Name(s)			2. County DeKalb
3. Location of Negatives Carneal's Office					
6. Specific Location Northeast corner of Harriett and Wallace streets.		16. Thematic Category Architecture		2. County DeKalb	
7. City or Town If Rural, Township & Vicinity Osborn Colfax Township		17. Date(s) or Period ca. 1880			4. Present Name(s) Winstead House
8. Site Plan with North Arrow 		18. Style or Design Queen Anne		5. Other Name(s)	
		19. Architect or Engineer Unknown			
		20. Contractor or Builder Unknown			
		21. Original Use, if apparent Residence			
		22. Present Use Residence			
		23. Ownership Public <input type="checkbox"/> Private <input checked="" type="checkbox"/>			
		24. Owner's Name & Address, if known W.D. Winstead Osborn, MO. 64474			
9. Coordinates UTM Lat. Sec. 15, T 57N, R 31W		25. Open to Public? Yes <input type="checkbox"/> No <input checked="" type="checkbox"/>			
10. Site is Building <input type="checkbox"/> Structure <input type="checkbox"/> Object <input type="checkbox"/>		26. Local Contact Person or Organization J.D. Dunham			
11. On National Register? Yes <input type="checkbox"/> No <input checked="" type="checkbox"/>		27. Other Surveys in Which Included			
12. Is it Eligible? Yes <input type="checkbox"/> No <input type="checkbox"/>					
13. Part of Estab. Yes <input type="checkbox"/> Hist. Dist. No <input checked="" type="checkbox"/>					
14. District Potent? Yes <input type="checkbox"/> No <input type="checkbox"/>					
15. Name of Established District					
42. Further Description of Important Features This house has a second story faced with patterned shingles. There is a rounded porch on the first story at the southwest corner. Above this porch is a gable dormer. The south gable has a semi-circular window and all gables have plain boxed cornices with returns. A garage has been added at the northwest corner of the house and a room at the northeast.				5. Other Name(s)	
43. History and Significance					
44. Description of Environment and Outbuildings  There are no other intrusions on this property.					
45. Sources of Information  See appendix.		46. Prepared by T. Carneal			
		47. Organization NWMSU Hist. Survey			
		48. Date 30-79			
		49. Revision Date(s)			

No. 69 .. Page 2  
Winstead House  
#45 Appendix

DeKalb County Cemetery Census: 1845-1951. Compiled by the DeKalb County Historical Society. Stewartsville: Farmer Printing Co., 1972.

DeKalb County, Missouri. Rural Resident Directory. Boulder Co.: Directory Service Co., 1979.

History of Andrew and DeKalb Counties, Missouri. St. Louis: The Goodspeed Publishing Co., 1888.

History of Osborn and Surrounding Area: 1858-1974. Marceline, MO: Walsworth Publishing Co., 1974.

Interview with J.D. Dunham.

On site observations by Nancy Sandehn and Tom Carneal.

Ruth Owens Inventory of DeKalb County Historic Homes and Sites.

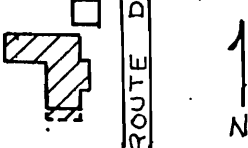
#46 Addition.

The original survey inventory was completed by Nancy Sandehn, fall 1979.



# HISTORIC INVENTORY

LEASO-062

1. No. 10		4. Present Name(s) Berry House		1. No. 10 County DeKalb
2. County DeKalb		5. Other Name(s) Newton Roloson Farm House		
3. Location of Negatives Carneal's Office				
6. Specific Location Route D - 7/8 mi. North of Bethel Church, 1 1/4 mi. South of E. West side of road.		16. Thematic Category Architecture		2. County DeKalb
7. City or Town If Rural, Township & Vicinity Dallas Township		17. Date(s) or Period 1870's		
8. Site Plan with North Arrow 		18. Style or Design Queen Anne		
		19. Architect or Engineer Unknown		4. Present Name(s) Mrs. Sadie Berry House
		20. Contractor or Builder Unknown		
		21. Original Use, if apparent Residence		
9. Coordinates UTM Lat. Sec. 4, T 59N, R 30N		22. Present Use Unoccupied		5. Other Name(s) Newton Roloson Farm House
10. Site is Building <input checked="" type="checkbox"/> Structure <input type="checkbox"/> Object <input type="checkbox"/>		23. Ownership Public <input type="checkbox"/> Private <input checked="" type="checkbox"/>		
11. On National Register? Yes <input type="checkbox"/> No <input checked="" type="checkbox"/>		24. Owner's Name & Address, if known Mrs. Sadie Berry Maysville, MO. 64469		
12. Is it Eligible? Yes <input type="checkbox"/> No <input type="checkbox"/>		25. Open to Public? Yes <input type="checkbox"/> No <input checked="" type="checkbox"/>		
13. Part of Estab. Hist. Dist.? Yes <input type="checkbox"/> No <input checked="" type="checkbox"/>		26. Local Contact Person or Organization Ralph Wolf		
14. District Potent'l? Yes <input type="checkbox"/> No <input type="checkbox"/>		27. Other Surveys in Which Included		
15. Name of Established District		28. No. of Stories 2		
		29. Basement? Yes <input checked="" type="checkbox"/> No <input type="checkbox"/>		
		30. Foundation Material Stone		
		31. Wall Construction Frame		
		32. Roof Type & Material Wood Cross gable/Shingle		
		33. No. of Bays Front 3 Side 2		
		34. Wall Treatment Weatherboard		
		35. Plan Shape ell		
		36. Changes (Explain in #42) Addition <input type="checkbox"/> Altered <input type="checkbox"/> Moved <input type="checkbox"/>		
		37. Condition Interior Poor Exterior Poor		
		38. Preservation Underway? Yes <input type="checkbox"/> No <input checked="" type="checkbox"/>		
		39. Endangered? By What? Yes <input checked="" type="checkbox"/> No <input type="checkbox"/>		
		40. Visible from Public Road? Yes <input checked="" type="checkbox"/> No <input type="checkbox"/>		
		41. Distance from and Frontage on Road 100 ft. D from road		
42. Further Description of Important Features There is a metal roofed bay window on East. There are shallow heads on windows, carpenter trim porch. A center gable at the South end opens onto the second floor.				
43. History and Significance Newton Roloson and his wife Addie McCreary came from Morrow County, Ohio in October of 1868. They first lived in a log cabin, before building this house. Lumber was hauled from Weatherby. When the Newton Rolosons retired and moved to Maysville in 1913-1914, their son and daughter-in-law, Roscoe and Florence moved to the home place.				
44. Description of Environment and Outbuildings There is a garage on the northeast corner of the property.				
45. Sources of Information See appendix		46. Prepared by T. Carneal		
		47. Organization NWMSU Hist. Survey		
		48. Date 1/30/79		
		49. Revision Date(s)		

Nol0 Page 2

Berry House  
#45 Appendix

DeKalb County Cemetery Census: 1845-1971. Compiled by the DeKalb County Historical Society. Stewartsville: Farmer Printing Co., 1972.

DeKalb County, Missouri: Rural Resident Directory. Boulder, Co. : Directory Service Co., 1979.

History of Andrew and DeKalb Counties, Missouri. St. Louis: The Goodspeed Publishing Co., 1888.

Interview with Ralph Wolf.

On site observation by Nancy Sandehn and Tom Carneal.

Reflections: 1845-1974: Dallas and Grant Townships. Marceline: Walsworth Publishing Co., 1974.

Ruth Owens Inventory of DeKalb Co: Historic Homes and Sites.

#46 addition

The original survey inventory was completed by Nancy Sandehn, fall of 1979.





# HISTORIC INVENTORY

DKAS001-063

1. No. 8		4. Present Name(s) Brick Kiln		1. No. 8
2. County DeKalb		5. Other Name(s)		
3. Location of Negatives Carneal's Office		Brick Kiln on J.B. Price home site.		
6. Specific Location  Western edge of Santa Rosa		16. Thematic Category Technology		2. County DeKalb
<div style="border: 1px solid black; padding: 5px; margin: 5px;"> </div>		17. Date(s) or Period 1898		
		28. No. of Stories N.A.		
7. City or Town If Rural, Township & Vicinity Santa Rosa MO		18. Style or Design Unknown		4. Present Name(s) Brick Kiln
8. Site Plan with North Arrow		19. Architect or Engineer Unknown		
29. Basement? Yes <input type="checkbox"/> No <input checked="" type="checkbox"/>		30. Foundation Material Not applicable		
9. Coordinates UTM Lat. Long. Sec. 25, T. 60, R.30		20. Contractor or Builder Unknown		5. Other Name(s) J. B. Price Home Site
10. Site Building <input type="checkbox"/> Structure <input checked="" type="checkbox"/> Object <input checked="" type="checkbox"/>		21. Original Use, if apparent Brick kiln		
11. On National Register? Yes <input type="checkbox"/> No <input checked="" type="checkbox"/>		22. Present Use Idle		
12. Is it Eligible? Yes <input type="checkbox"/> No <input type="checkbox"/>		23. Ownership Public <input type="checkbox"/> Private <input checked="" type="checkbox"/>		6. Other Name(s) J. B. Price Home Site
13. Part of Estab. Yes <input type="checkbox"/> No <input checked="" type="checkbox"/>		24. Owner's Name & Address, if known Nettie Price Route 2 Pattonsburg, MO 64670		
14. District Potenti? Yes <input type="checkbox"/> No <input type="checkbox"/>		25. Open to Public? Yes <input type="checkbox"/> No <input checked="" type="checkbox"/>		
15. Name of Established District		26. Local Contact Person or Organization Ralph Wolf		7. Other Name(s) J. B. Price Home Site
42. Further Description of Important Features  A brick kiln which was used to fire the bricks for many of the structures in Santa Rosa.		27. Other Surveys in Which Included		
43. History and Significance J.B. Price born in 1857 in Kentucky moved to MO when two months old, landed at Weston and came to DeKalb Co. He bought the store at old Santa Rosa from Mr. Perrin in 1878. J.B. married Lydia Lockhart in April 1885 and they moved into this house. Moved to New Santa Rosa in 1899. Their daughter Nettie still lives in Santa Rosa. She was the first white child born in Santa Rosa, December 30, 1899.		28. No. of Stories N.A.		
44. Description of Environment and Outbuildings  There are no other buildings near this site.		29. Basement? Yes <input type="checkbox"/> No <input checked="" type="checkbox"/>		8. Other Name(s) J. B. Price Home Site
45. Sources of Information See appendix		30. Foundation Material Not applicable		
46. Prepared by T. Carneal		31. Wall Construction Brick		
47. Organization NWMSU Hist. Survey		32. Roof Type & Material Not applicable		9. Other Name(s) J. B. Price Home Site
48. Date 1/20/80		33. No. of Bays Front ---- Side ----		
49. Revision Date(s)		34. Wall Treatment Not applicable		
50. Date 1/20/80		35. Plan Shape N.A.		10. Other Name(s) J. B. Price Home Site
51. Date 1/20/80		36. Changes (Explain in #42) Addition <input type="checkbox"/> Altered <input type="checkbox"/> Moved <input type="checkbox"/>		
52. Date 1/20/80		37. Condition Interior Poor Exterior Poor		
53. Date 1/20/80		38. Preservation Underway? Yes <input type="checkbox"/> No <input checked="" type="checkbox"/>		11. Other Name(s) J. B. Price Home Site
54. Date 1/20/80		39. Endangered? By What? Neglect		
55. Date 1/20/80		40. Visible from Public Road? Yes <input checked="" type="checkbox"/> No <input type="checkbox"/>		
56. Date 1/20/80		41. Distanced from and Frontage on Road 100 ft. D. from road		12. Other Name(s) J. B. Price Home Site
57. Date 1/20/80		42. Further Description of Important Features  A brick kiln which was used to fire the bricks for many of the structures in Santa Rosa.		
58. Date 1/20/80		43. History and Significance J.B. Price born in 1857 in Kentucky moved to MO when two months old, landed at Weston and came to DeKalb Co. He bought the store at old Santa Rosa from Mr. Perrin in 1878. J.B. married Lydia Lockhart in April 1885 and they moved into this house. Moved to New Santa Rosa in 1899. Their daughter Nettie still lives in Santa Rosa. She was the first white child born in Santa Rosa, December 30, 1899.		
59. Date 1/20/80		44. Description of Environment and Outbuildings  There are no other buildings near this site.		13. Other Name(s) J. B. Price Home Site
60. Date 1/20/80		45. Sources of Information See appendix		
61. Date 1/20/80		46. Prepared by T. Carneal		
62. Date 1/20/80		47. Organization NWMSU Hist. Survey		14. Other Name(s) J. B. Price Home Site
63. Date 1/20/80		48. Date 1/20/80		
64. Date 1/20/80		49. Revision Date(s)		

No.8 Page 2

Brick Kiln  
#45 Appendix

DeKalb County Cemetery Census: 1845-1971. Compiled by the DeKalb County Historical Society. Stewartsville: Farmer Printing Co., 1972.

DeKalb County, Missouri: Rural Resident Directory. Boulder, Co. : Directory Service Co., 1979.

History of Andrew and DeKalb Counties, Missouri. St. Louis: The Goodspeed Publishing Co., 1888.

Interview with Ralph Wolf.

On site observation by Nancy Sandehn and Tom Carneal.

Reflections: 1845-1974: Dallas and Grant Townships. Marceline: Walsworth Publishing Co., 1974.

Ruth Owens Inventory of DeKalb Co: Historic Homes and Sites.



#46 addition

The original survey inventory was completed by Nancy Sandehn, fall of 1979.



# HISTORIC INVENTORY

DH-2000-004

1. No. <b>7</b>		4. Present Name(s) <b>Ronald Coffey House</b>		1. No. 7	
2. County <b>DeKalb</b>		5. Other Name(s)			2. County DeKalb
3. Location of Negatives <b>Carneal's Office</b>		<b>Benton VanMeter Home</b>			
6. Specific Location <b>NW center of town of Santa Rosa.</b>		16. Thematic Category <b>Architecture</b>		5. Other Name(s) Benton VanMeter Home	
7. City or Town <b>II Rural, Township &amp; Vicinity Dallas Township</b>		17. Date(s) or Period <b>1910-1915</b>			
8. Site Plan with North Arrow 		18. Style or Design <b>Eclectic</b>			
9. Coordinates <b>UTM</b> Lat. <b>Sec. 25, T.60, R.35.</b>		19. Architect or Engineer <b>Unknown</b>		28. No. of Stories <b>2</b>	
		20. Contractor or Builder <b>Unknown</b>			29. Basement? <b>Yes (X) No ( )</b>
		21. Original Use, if apparent <b>Residence</b>			
10. Site is Building (X) Structure ( ) Object ( )		22. Present Use <b>Residence</b>		30. Foundation Material <b>Concrete block</b>	
11. On National Register? <b>Yes ( ) No (X)</b>		23. Ownership <b>Public ( ) Private (X)</b>			31. Wall Construction <b>Frame</b>
12. Is it Eligible? <b>Yes ( ) No ( )</b>		24. Owner's Name & Address, if known <b>Ronald Coffey Route 2 Pattonsburg, MO 64670</b>			
13. Part of Estab. Yes ( ) Hist. Dist. No (X)		25. Open to Public? <b>Yes ( ) No (X)</b>		32. Roof Type & Material <b>Asb Recast Hip/Shingle</b>	
14. District Potent'l? <b>Yes ( ) No ( )</b>		26. Local Contact Person or Organization <b>Ralph Wolf</b>			33. No. of Bays Front <b>3</b> Side <b>3</b>
15. Name of Established District		27. Other Surveys in Which Included			
42. Further Description of Important Features <b>There is a Prairie Style feeling to the overhang of the roof and the plain boxed cornice. The open porch has interesting wood pillars that do not fit any specific style. There is a two story protrusion on the South facade.</b>					
43. History and Significance <b>B.L. VanMeter came to Maysville from Marion, Ohio in 1893. He moved to Santa Rosa and started a hardware, lumber, grain, and implement company. Two half-brothers joined him in business. He died in 1931 but the business was run until 1942 by a son of one of the half-brothers. George VanMeter, nephew of the builder of this house was postmaster of Santa Rosa (see appendix)</b>					
44. Description of Environment and Outbuildings <b>There is a garage on the Northeast corner of the lot that is in a state of deterioration.</b>					
45. Sources of Information <b>See appendix</b>		46. Prepared by <b>T. Carneal</b>		47. Organization NWMSU Hist. Survey	
		48. Date <b>1/30/79</b>			
		49. Revision Date(s)			

Ronald Coffey House

No. 43 Appendix  
from 1942 (acting 1942-45) until the Postoffice was closed in June of 1954. He continued in the family business until 1946.

#45 Appendix

DeKalb County Cemetery Census: 1845-1971. Compiled by the DeKalb County Historical Society. Stewartsville: Farmer Printing Co., 1972.

DeKalb County, Missouri: Rural Resident Directory. Boulder, Co. : Directory Service Co., 1979.

History of Andrew and DeKalb Counties, Missouri. St. Louis: The Goodspeed Publishing Co., 1888.

Interview with Ralph Wolf.

On site observation by Nancy Sandehn and Tom Carneal.

Reflections: 1845-1974: Dallas and Grant Townships. Marceline: Walsworth Publishing Co., 1974.

Ruth Owens Inventory of DeKalb Co: Historic Homes and Sites.

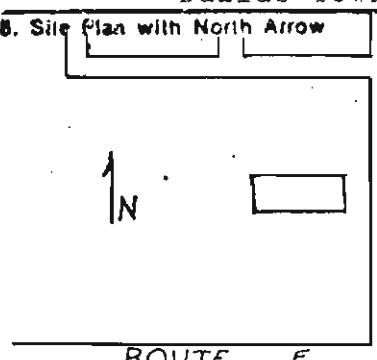
#46 addition

The original survey inventory was completed by Nancy Sandehn, fall of 1979.



# HISTORIC INVENTORY

DKASCOI-065

1. No. 6		4. Present Name(s) Unoccupied - Farmers Bank Building		1. No.  6
2. nty DeKalb		5. Other Name(s) 1899-1933		
3. Location of Negatives Carneal's Office		Farmers Bank - Santa Rosa, U.S. Post Office		
6. Specific Location On west side of Town Square of Santa Rosa		16. Thematic Category Architecture		2. County DeKalb
		17. Date(s) or Period 1899		
7. City or Town If Rural, Township & Vicinity Dallas Township		18. Style or Design Boomtown		4. Present Name(s) Farmers Bank Building
8. Site Plan with North Arrow 		19. Architect or Engineer Unknown		
		20. Contractor or Builder Unknown		
		21. Original Use, if apparent Bank		5. Other Name(s) Santa Rosa, 1899-1908 U.S. Postoffice
		22. Present Use Unoccupied		
		23. Ownership Public <input type="checkbox"/> Private <input checked="" type="checkbox"/>		
		24. Owner's Name & Address, if known Nettie Price Route 2 Pattonsburg, MO 64670		
9. Coordinates UTM Lat. Sec. 25, T.60, R.30 Long.		25. Open to Public? Yes <input type="checkbox"/> No <input checked="" type="checkbox"/>		
10. Site is Building <input checked="" type="checkbox"/> Structure <input type="checkbox"/> Object <input type="checkbox"/>		26. Local Contact Person or Organization Ralph Wolf		
11. On National Register? Yes <input type="checkbox"/> No <input checked="" type="checkbox"/>		27. Other Surveys in Which Included		
12. Is it Eligible? Yes <input type="checkbox"/> No <input type="checkbox"/>		28. No. of Stories 1		
13. Part of Estab. Yes <input type="checkbox"/> Hist. Dist. No <input checked="" type="checkbox"/>		29. Basement? Yes <input type="checkbox"/> No <input checked="" type="checkbox"/>		
14. District Potent'l? Yes <input type="checkbox"/> No <input type="checkbox"/>		30. Foundation Material Stone		
15. Name of Established District		31. Wall Construction Frame		
		32. Roof Type & Material Gable, Asb. Shingle		
		33. No. of Bays Front 1 Side 3		
		34. Wall Treatment Weatherboard		
		35. Plan Shape Rectangular		
		36. Changes (Explain in #42) Addition <input type="checkbox"/> Altered <input type="checkbox"/> Moved <input type="checkbox"/>		
		37. Condition Interior Fair Exterior Fair		
		38. Preservation Underway? Yes <input type="checkbox"/> No <input checked="" type="checkbox"/>		
		39. Endangered? By What? Yes <input checked="" type="checkbox"/> No <input type="checkbox"/> Unused		
		40. Visible from Public Road? Yes <input checked="" type="checkbox"/> No <input type="checkbox"/>		
		41. Distance from and Frontage on Road 10 ft. D. from Road		
42. Further Description of Important Features There is a Boomtown front on this building with an arched center. There is an ornate corner entrance.				5. Other Name(s) Farmers Bank Building Santa Rosa, 1899-1908 U.S. Postoffice
43. History and Significance The town of Santa Rosa moved to the present site in 1899 to be nearer the Railroad. It had already moved twice before.				
44. Description of Environment and Outbuildings This building sits on what was the main street of Santa Rosa.				
45. Sources of Information See appendix				
46. Prepared by T. Carneal				
47. Organization NWMSU Hist. Survey				
48. Date 1/30/79 49. Revision Date(s)				

No.6 Page 2

Farmers Bank Building

#45 Appendix

DeKalb County Cemetery Census: 1845-1971. Compiled by the DeKalb County Historical Society. Stewartsville: Farmer Printing Co., 1972.

DeKalb County, Missouri: Rural Resident Directory. Boulder, Co. : Directory Service Co., 1979.

History of Andrew and DeKalb Counties, Missouri. St. Louis: The Goodspeed Publishing Co., 1888.

Interview with Ralph Wolf.

On site observation by Nancy Sandehn and Tom Carneal.

Reflections: 1845-1974: Dallas and Grant Townships. Marceline: Walsworth Publishing Co., 1974.

Ruth Owens Inventory of DeKalb Co: Historic Homes and Sites.

#46 addition

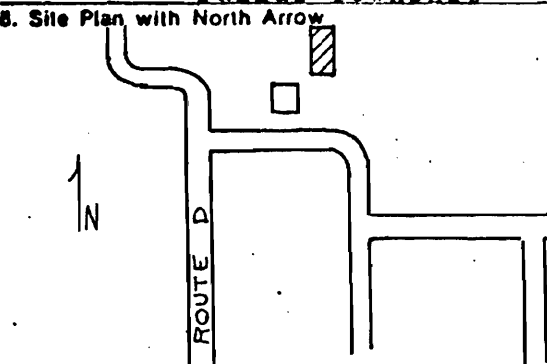
The original survey inventory was completed by Nancy Sandehn, fall of 1979.





# HISTORIC INVENTORY

DKA3001-0666

1. <b>County</b> DeKalb		4. <b>Present Name(s)</b> Greer Barn		1. No.  2
2. <b>Location of Negatives</b> Carneal's Office		5. <b>Other Name(s)</b> Henry Spaht Farm - Dairy Barn		
6. <b>Specific Location</b> 1/4 mile NW of Round Top School. 1 mi. East of Route D, 3/4 mi. South of Gentry Co. line.		16. <b>Thematic Category</b> Architecture		2. County DeKalb
		17. <b>Date(s) or Period</b> ca. 1930		
7. <b>City or Town</b> If Rural, Township & Vicinity Dallas Township		18. <b>Style or Design</b> Vernacular		4. Present Name(s) Roy Greer Barn
8. <b>Site Plan with North Arrow</b> 		19. <b>Architect or Engineer</b> Unknown		
		20. <b>Contractor or Builder</b> Unknown		5. Other Name(s) Henry Spaht Farm - Dairy Barn
21. <b>Original Use, if apparent</b> Dairy Barn		28. <b>No. of Stories</b> 3		
22. <b>Present Use</b> Barn		29. <b>Basement?</b> Yes <input type="checkbox"/> No <input checked="" type="checkbox"/>		
23. <b>Ownership</b> Public <input type="checkbox"/> Private <input checked="" type="checkbox"/>		30. <b>Foundation Material</b> Cement		
24. <b>Owner's Name &amp; Address, if known</b> Roy Greer Rt. 2, Pattonsburg, MO 64679		31. <b>Wall Construction</b> Frame		
25. <b>Open to Public?</b> Yes <input type="checkbox"/> No <input checked="" type="checkbox"/>		32. <b>Roof Type &amp; Material</b> Gambrel, Wood shingle		
26. <b>Local Contact Person or Organization</b> Ralph Wolf		33. <b>No. of Bays</b> Front 3 Side 14		
27. <b>Other Surveys in Which Included</b>		34. <b>Wall Treatment</b> Weatherboard		
28. <b>Visible from Public Road?</b> Yes <input checked="" type="checkbox"/> No <input type="checkbox"/>		35. <b>Plan Shape</b> Rectangular		
29. <b>Distance from and Frontage on Road</b> 600 ft. D from road		36. <b>Changes</b> Addition <input type="checkbox"/> Altered <input type="checkbox"/> Moved <input type="checkbox"/> (Explain in #42)		
30. <b>Condition</b> Interior Good Exterior Good		37. <b>Preservation</b> Underway? Yes <input checked="" type="checkbox"/> No <input type="checkbox"/>		
31. <b>Endangered?</b> By What? Yes <input type="checkbox"/> No <input checked="" type="checkbox"/>		38. <b>Visible from Public Road?</b> Yes <input checked="" type="checkbox"/> No <input type="checkbox"/>		
32. <b>Distance from and Frontage on Road</b> 600 ft. D from road		39. <b>Distance from and Frontage on Road</b> 600 ft. D from road		
33. <b>Further Description of Important Features</b> This three story Dairy Barn has ornate ventilators with weather vanes having cows figures (one now broken).		40. <b>Other Name(s)</b> Henry Spaht Farm - Dairy Barn		
41. <b>History and Significance</b> Albert Spaht (also earlier spelled 'Sphadt') was an early teacher at Round Top School. Henry built this barn in 1930 and it was a site of field trips for school children of the area.				
42. <b>Description of Environment and Outbuildings</b> This is a part of the complete farm buildings.		43. <b>Prepared by</b> T. Carneal		
44. <b>Sources of Information</b> See appendix		45. <b>Organization</b> NWMSU Hist. Survey		
46. <b>Date</b> 1/30/79		47. <b>Revision Date(s)</b>		

No. 2 Page 2

Roy Greer Barn  
#45 Appendix

DeKalb County Cemetery Census: 1845-1971. Compiled by the DeKalb County Historical Society. Stewartsville: Farmer Printing Co., 1972.

DeKalb County, Missouri: Rural Resident Directory. Boulder, Co. : Directory Service Co., 1979.

History of Andrew and DeKalb Counties, Missouri. St. Louis: The Goodspeed Publishing Co., 1888.

Interview with Ralph Wolf.

On site observation by Nancy Sandehn and Tom Carneal.

Reflections: 1845-1974: Dallas and Grant Townships. Marceline: Walsworth Publishing Co., 1974.

Ruth Owens Inventory of DeKalb Co: Historic Homes and Sites.

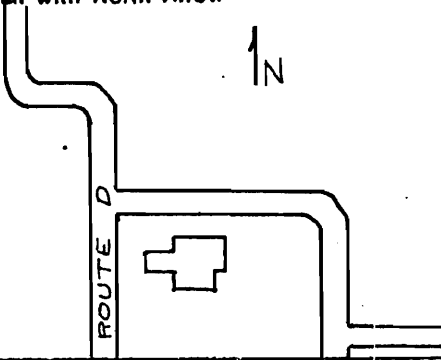

#46 addition

The original survey inventory was completed by Nancy Sandehn, fall of 1979.



# HISTORIC INVENTORY

LEAD 100-067

1. No. 3		4. Present Name(s) Aubrey McFall House		1. No. 3 2. County DeKalb 4. Present Name(s) Aubrey McFall House 5. Other Name(s) Fred McFall Farm
2. County DeKalb		5. Other Name(s)		
3. Location of Negatives Carneal's Office				
6. Specific Location Route D and County Road. 3/4 mi. South of Gentry Co. Line. SE Cor- ner		16. Thematic Category Architecture		28. No. of Stories 1-1/2
7. City or Town If Rural, Township & Vicinity Dallas Township		17. Date(s) or Period Ca. 1900		29. Basement? Yes <input checked="" type="checkbox"/> No <input type="checkbox"/>
8. Site Plan with North Arrow		18. Style or Design Rural Gothic		30. Foundation Material Stone
		19. Architect or Engineer Unknown		31. Wall Construction Frame
		20. Contractor or Builder Unknown		32. Roof Type & Material Asb. Shingle
9. Coordinates UTM Section 10, T. 60, R. 30		21. Original Use, if apparent Residence		33. No. of Bays Front 4 Side 3
10. Site is Building <input checked="" type="checkbox"/> Structure <input type="checkbox"/> Object <input type="checkbox"/>		22. Present Use Residence		34. Wall Treatment Weatherboard
11. On National Register? Yes <input type="checkbox"/> No <input checked="" type="checkbox"/>		23. Ownership Public <input type="checkbox"/> Private <input checked="" type="checkbox"/>		35. Plan Shape T
12. Is it Eligible? Yes <input type="checkbox"/> No <input type="checkbox"/>		24. Owner's Name & Address, if known Aubrey McFall Route 2 Pattonsburg, MO 64670		36. Changes (Explain in #42) Addition <input type="checkbox"/> Altered <input type="checkbox"/> Moved <input type="checkbox"/>
13. Part of Estab. Hist. Dist.? Yes <input type="checkbox"/> No <input checked="" type="checkbox"/>		25. Open to Public? Yes <input type="checkbox"/> No <input checked="" type="checkbox"/>		37. Condition Interior Good Exterior Good
14. District Potenti'l? Yes <input type="checkbox"/> No <input type="checkbox"/>		26. Local Contact Person or Organization Ralph Wolf		38. Preservation Underway? Yes <input checked="" type="checkbox"/> No <input type="checkbox"/>
15. Name of Established District		27. Other Surveys in Which Included		39. Endangered? By What? Yes <input type="checkbox"/> No <input checked="" type="checkbox"/>
42. Further Description of Important Features There are decorative wood lin- tels which mimic cast iron. In the gable ends of the North and West facade there are carpenter decorations which are of the Gothic style.				40. Visible from Public Road? Yes <input checked="" type="checkbox"/> No <input type="checkbox"/>
43. History and Significance The corner of this farm is adjacent to the house and was the original site of Limestone School.				41. Distance from and Frontage on Road 50 ft. D from road
44. Description of Environment and Outbuildings There are several farm outbuildings to the South and East of this house.				
45. Sources of Information See appendix		46. Prepared by T. Carneal		
		47. Organization NWMSU Hist. Survey		
		48. Date 11/30/79 49. Revision Date(s)		

No.3 Page 2

Aubrey McFall House

#45 Appendix

DeKalb County Cemetery Census: 1845-1971. Compiled by the DeKalb County Historical Society. Stewartsville: Farmer Printing Co., 1972.

DeKalb County, Missouri: Rural Resident Directory. Boulder, Co. : Directory Service Co., 1979.

History of Andrew and DeKalb Counties, Missouri. St. Louis: The Goodspeed Publishing Co., 1888.

Interview with Ralph Wolf.

On site observation by Nancy Sandehn and Tom Carneal.

Reflections: 1845-1974: Dallas and Grant Townships. Marceline: Walsworth Publishing Co., 1974.

Ruth Owens Inventory of DeKalb Co: Historic Homes and Sites.

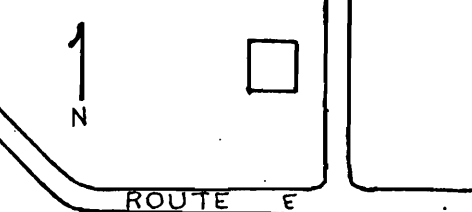

#46 addition

The original survey inventory was completed by Nancy Sandehn, fall of 1979.



# HISTORIC INVENTORY

LA 500-062

1. No. 11		4. Present Name(s) Nance Barn		1. No. 11	
2. County DeKalb		5. Other Name(s) John Wolf Farmstead, Barn			2. County DeKalb
3. Location of Negatives Carneal's Office					
6. Specific Location Route E 1 1/4 mi. West of D. North side of road.		16. Thematic Category Architecture		5. Other Name(s) John Wolf Farmstead, Barn	
7. City or Town If Rural, Township & Vicinity Dallas Township		17. Date(s) or Period 1892			
8. Site Plan with North Arrow 		18. Style or Design Pin Barn			
		19. Architect or Engineer		28. No. of Stories 2	
		20. Contractor or Builder John Waldo			29. Basement? Yes <input type="checkbox"/> No <input checked="" type="checkbox"/>
		21. Original Use, if apparent Barn			
22. Present Use Barn		30. Foundation Material Stone		31. Wall Construction Frame	
23. Ownership Public <input type="checkbox"/> Private <input checked="" type="checkbox"/>		32. Roof Type & Material Wood Gable/ Shingle			33. No. of Bays n/a Front Side
24. Owner's Name & Address, if known Marion Nance Route 2 Pattonsburg, MO 64670		34. Wall Treatment Barn siding			
25. Open to Public? Yes <input type="checkbox"/> No <input checked="" type="checkbox"/>		35. Plan Shape Rectangular		36. Changes (Explain in #42) Additional <input type="checkbox"/> Altered <input type="checkbox"/> Moved <input type="checkbox"/>	
26. Local Contact Person or Organization Ralph Wolf		37. Condition Interior Poor Exterior Poor			
27. Other Surveys in Which Included		38. Preservation Underway? Yes <input type="checkbox"/> No <input checked="" type="checkbox"/>			
28. On National Register? Yes <input type="checkbox"/> No <input checked="" type="checkbox"/>		29. Is it Eligible? Yes <input type="checkbox"/> No <input type="checkbox"/>		39. Endangered? By What? Disuse Yes <input checked="" type="checkbox"/> No <input type="checkbox"/>	
30. Part of Estab. Hist. Dist.? Yes <input type="checkbox"/> No <input checked="" type="checkbox"/>		31. District Potent'l? Yes <input type="checkbox"/> No <input type="checkbox"/>			
32. Name of Established District		40. Visible from Public Road? Yes <input checked="" type="checkbox"/> No <input type="checkbox"/>			
41. Further Description of Important Features Pin barn built out of native oak.		42. 		5. Other Name(s) John Wolf Farmstead, Barn	
43. History and Significance John Wolf born in 1836 in Bavaria, came to DeKalb Co. via St. Joseph in 1857. Married Charlotte Smith in 1859. They lived on this farm in 1881-1906 when they moved to Maysville. The son David lived here and farmed the land until his retirement. The residence is now abandoned and the outbuildings, including this barn are in minimal use. (see appendix)					
44. Description of Environment and Outbuildings There are other farm buildings on the property.					
45. Sources of Information See appendix		46. Prepared by T. Carneal		47. Organization NWMSU Hist. Survey	
		48. Date 11/30/79			
		49. Revision Date(s)			



No. 11 page 2

John Wolf Farmstead, Barn

No. 43 Appendix

John Waldo, builder of this barn was born in Polk Township in 1849, and was famous for his skill in cutting the pieces of lumber for these barns out in the wood lot and having them all fit perfectly when the barn was raised. He also served as postmaster at Winslow, MO.

#45 Appendix

DeKalb County Cemetery Census: 1845-1971. Compiled by the DeKalb County Historical Society. Stewartsville: Farmer Printing Co., 1972.

DeKalb County, Missouri: Rural Resident Directory. Boulder, Co. : Directory Service Co., 1979.

History of Andrew and DeKalb Counties, Missouri. St. Louis: The Goodspeed Publishing Co., 1888.

Interview with Ralph Wolf.

On site observation by Nancy Sandehn and Tom Carneal.

Reflections: 1845-1974: Dallas and Grant Townships. Marceline: Walsworth Publishing Co., 1974.

Ruth Owens Inventory of DeKalb Co: Historic Homes and Sites.

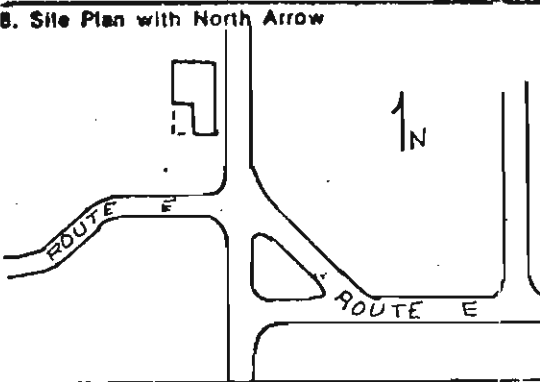

#46 addition

The original survey inventory was completed by Nancy Sandehn, fall of 1979.



# HISTORIC INVENTORY

LWASQ01-009

1. No. <u>13</u>		4. Present Name(s) <u>Riggs House</u>		1. No. <u>13</u>	
2. County <u>DeKalb</u>		5. Other Name(s) <u>Joseph Lester "Bud" Williams' Farmstead</u>			2. County <u>DeKalb</u>
3. Location of Negatives <u>Carneal's Office</u>					
6. Specific Location <u>2 mi. West of D on Route E, North side of road.</u>		16. Thematic Category <u>Architecture</u>		28. No. of Stories <u>1</u>	
		17. Date(s) or Period <u>1868</u>		29. Basement? <u>Yes ( )</u> <u>No (X)</u>	
7. City or Town <u>If Rural, Township &amp; Vicinity</u> <u>Dallas Township</u>		18. Style or Design <u>Vernacular</u>		30. Foundation Material <u>Stone</u>	
		19. Architect or Engineer <u>Unknown</u>		31. Wall Construction <u>Frame</u>	
8. Site Plan with North Arrow 		20. Contractor or Builder <u>"Bud" Williams</u>		32. Roof Type & Material <u>Wood</u> <u>Gable / Shingle</u>	
		21. Original Use, if apparent <u>Residence</u>		33. No. of Bays Front <u>3</u> Side <u>3</u>	
9. Coordinates <u>UTM</u> Lat. <u>Sec. 30, T 60N, R 30W</u> Long.		22. Present Use <u>Vacant</u>		34. Wall Treatment <u>Weatherboard</u>	
		23. Ownership <u>Public ( )</u> <u>Private (X)</u>		35. Plan Shape <u>Rectangular</u>	
10. Site is Building <u>(X)</u> Structure <u>( )</u> Object <u>( )</u>		24. Owner's Name & Address, if known <u>Harold Riggs</u> <u>Route 2</u> <u>Pattonsburg, MO 64470</u>		36. Changes (Explain in #42) <u>Addition ( )</u> <u>Altered ( )</u> <u>Moved ( )</u>	
		25. Open to Public? <u>Yes ( )</u> <u>No (X)</u>		37. Condition Interior <u>Poor</u> Exterior <u>Poor</u>	
11. On National Register? <u>Yes ( )</u> <u>No (X)</u>		26. Local Contact Person or Organization <u>Ralph Wolf</u>		38. Preservation Underway? <u>Yes ( )</u> <u>No (X)</u>	
		27. Other Surveys in Which Included		39. Endangered? By What? <u>Yes (X)</u> <u>No ( )</u> <u>Abandoned</u>	
13. Part of Estab. Hist. Dist.? <u>Yes ( )</u> <u>No (X)</u>		40. Visible from Public Road? <u>Yes (X)</u> <u>No ( )</u>		5. Other Name(s) <u>Joseph Lester "Bud" Williams' Farmstead</u>	
		41. Distance from and Frontage on Road <u>100 ft. D from road</u>			
15. Name of Established District		42. Further Description of Important Features  <u>East front shows corner post indicating that house was built in two sections. South section has porch on the West with gallery roof.</u>			
43. History and Significance <u>Bud Williams was born in Tennessee in 1844, the year his parents moved to DeKalb County. When he was 16 he enlisted in the Union Army. After the war he also was involved in the Indian Wars in the West. He returned to Missouri where he was married in 1868 and moved into this home. He and his wife raised ten children. Williams served (see appendix)</u>					
44. Description of Environment and Outbuildings  <u>There are no farm buildings remaining at this site.</u>					
45. Sources of Information <u>See appendix</u>		46. Prepared by <u>T. Carneal</u>			
		47. Organization <u>NWMSU Hist. Survey</u>			
		48. Date <u>11/30/79</u>			
		49. Revision Date(s)			

No. 13 page 2

Joseph Lester "Bud" Williams' Farmstead

43 Appendix

several terms as Justice of the Peace of Dallas Township.

#45 Appendix

DeKalb County Cemetery Census: 1845-1971. Compiled by the DeKalb County Historical Society. Stewartsville: Farmer Printing Co., 1972.

DeKalb County, Missouri: Rural Resident Directory. Boulder, Co. : Directory Service Co., 1979.

History of Andrew and DeKalb Counties, Missouri. St. Louis: The Goodspeed Publishing Co., 1888.

Interview with Ralph Wolf.

On site observation by Nancy Sandehn and Tom Carneal.

Reflections: 1845-1974: Dallas and Grant Townships. Marceline: Walsworth Publishing Co., 1974.

Ruth Owens Inventory of DeKalb Co: Historic Homes and Sites.

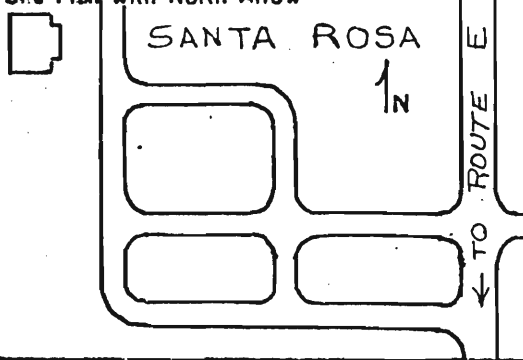

#46 addition

The original survey inventory was completed by Nancy Sandehn, fall of 1979.



# HISTORIC INVENTORY

1-100-070

1. No. 9		4. Present Name(s) Santa Rosa School		1. No.  9
2. County DeKalb		5. Other Name(s)		
3. Location of Negatives Carneal's Office		Santa Rosa School		
6. Specific Location  Northwest corner of Santa Rosa.		16. Thematic Category Architectural/Society		2. County DeKalb
		17. Date(s) or Period 1916 - 1952		
7. City or Town If Rural, Township & Vicinity Dallas Township		18. Style or Design Vernacular		4. Present Name(s) Santa Rosa School
8. Site Plan with North Arrow 		19. Architect or Engineer Unknown		
		20. Contractor or Builder Unknown		
21. Original Use, if apparent School		28. No. of Stories 2		
22. Present Use Unoccupied		29. Basement? Yes <input checked="" type="checkbox"/> No <input type="checkbox"/>		
23. Ownership Public <input type="checkbox"/> Private <input checked="" type="checkbox"/>		30. Foundation Material Brick		
24. Owner's Name & Address, if known Nettie Price Route 2 Pattonsburg, MO 64670		31. Wall Construction Brick and Mortar		
25. Open to Public? Yes <input type="checkbox"/> No <input checked="" type="checkbox"/>		32. Roof Type & Material Hip - Wood shingle		
26. Local Contact Person or Organization Ralph Wolf		33. No. of Bays Front 4 Side 5		
27. Other Surveys in Which Included		34. Wall Treatment Running bond		
9. Coordinates UTM Lat. Sec. 25, T.60, R.30 Long.		35. Plan Shape Square		
		36. Changes (Explain in #42) Addition <input type="checkbox"/> Altered <input type="checkbox"/> Moved <input type="checkbox"/>		
10. Site <input checked="" type="checkbox"/> Building <input checked="" type="checkbox"/> Structure <input type="checkbox"/> Object <input type="checkbox"/>		37. Condition Interior Bad Exterior Good		
11. On National Register? Yes <input type="checkbox"/> No <input checked="" type="checkbox"/>		38. Preservation Underway? Yes <input type="checkbox"/> No <input checked="" type="checkbox"/>		
12. Is it Eligible? Yes <input type="checkbox"/> No <input type="checkbox"/>		39. Endangered? By What? Yes <input checked="" type="checkbox"/> No <input type="checkbox"/> Abandoned		
13. Part of Estab. Hist. Dist.? Yes <input type="checkbox"/> No <input checked="" type="checkbox"/>		40. Visible from Public Road? Yes <input checked="" type="checkbox"/> No <input type="checkbox"/>		
14. District Potent'l? Yes <input type="checkbox"/> No <input type="checkbox"/>		41. Distance from and Frontage on Road 50 ft. D from road		
15. Name of Established District				
42. Further Description of Important Features There is fan light window above the front door. There is a wall dormer on the West facade.				
43. History and Significance By 1916 Santa Rosa was a booming railroad town and this school was erected. The first teacher was Erle Minor, later a bank officer at Farmers Bank of Weatherby, Maysville. In the 1920's the grades were on the first floor and a three year high school on second plane. 1937-1938 was the last year of High School.				
44. Description of Environment and Outbuildings  There are no other buildings on the property.				
45. Sources of Information See appendix		46. Prepared by T. Carneal		
		47. Organization NWMSU Hist. Survey		
		48. Date 1/30/79		
		49. Revision Date(s)		

Santa Rosa School

No. 9 Page 2

Santa Rosa School

#45 Appendix

DeKalb County Cemetery Census: 1845-1971. Compiled by the DeKalb County Historical Society. Stewartsville: Farmer Printing Co., 1972.

DeKalb County, Missouri: Rural Resident Directory. Boulder, Co. : Directory Service Co., 1979.

History of Andrew and DeKalb Counties, Missouri. St. Louis: The Goodspeed Publishing Co., 1888.

Interview with Ralph Wolf.

On site observation by Nancy Sandehn and Tom Carneal.

Reflections: 1845-1974: Dallas and Grant Townships. Marceline: Walsworth Publishing Co., 1974.

Ruth Owens Inventory of DeKalb Co: Historic Homes and Sites.

#46 addition

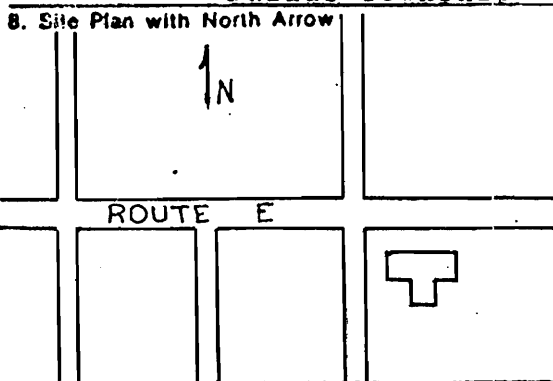

The original survey inventory was completed by Nancy Sandehn, fall of 1979.





# HISTORIC INVENTORY

DEKALB-071

1. No. 5		4. Present Name(s) Unoccupied VanMeter House		1. No. 5 2. County DeKalb 4. Present Name(s) VanMeter House
2. County DeKalb		5. Other Name(s) J.B. Price House		
3. Location of Negatives Carneal's Office				
6. Specific Location 1 mile West of Santa Rosa on Route E. Site of old Santa Rosa, South of road.		16. Thematic Category Architecture		28. No. of Stories 1-1/2
7. City or Town If Rural, Township & Vicinity Dallas Township		17. Date(s) or Period Prior to 1885		29. Basement? Yes <input type="checkbox"/> No <input checked="" type="checkbox"/>
8. Site Plan with North Arrow 		18. Style or Design Rural Gothic		30. Foundation Material Stone
		19. Architect or Engineer Unknown		31. Wall Construction Frame
		20. Contractor or Builder Unknown		32. Roof Type & Material Wood Double Gable/Shingle
		21. Original Use, if apparent Residence		33. No. of Bays Front 4 Side 3
		22. Present Use Unoccupied		34. Wall Treatment Weatherboard
		23. Ownership Public <input type="checkbox"/> Private <input checked="" type="checkbox"/>		35. Plan Shape T
		24. Owner's Name & Address, if known George Van Meter Route 2 Pattonsburg, MO 64670		36. Changes (Explain in #42) Addition <input type="checkbox"/> Altered <input type="checkbox"/> Moved <input type="checkbox"/>
9. Coordinates UTM Long. Sec. 36, T. 60, R. 30		25. Open to Public? Yes <input type="checkbox"/> No <input checked="" type="checkbox"/>		37. Condition Interior Poor Exterior Poor
10. Site is Building <input checked="" type="checkbox"/> Structure <input type="checkbox"/> Object <input type="checkbox"/>		26. Local Contact Person or Organization Ralph Wolf		38. Preservation Underway? Yes <input type="checkbox"/> No <input checked="" type="checkbox"/>
11. On National Register? Yes <input type="checkbox"/> No <input checked="" type="checkbox"/>		27. Other Surveys in Which Included		39. Endangered? By What? Deterioration Yes <input checked="" type="checkbox"/> No <input type="checkbox"/>
12. Is it Eligible? Yes <input type="checkbox"/> No <input type="checkbox"/>				40. Visible from Public Road? Yes <input checked="" type="checkbox"/> No <input type="checkbox"/>
13. Part of Estab. Hist. Dist.? Yes <input type="checkbox"/> No <input checked="" type="checkbox"/>				41. Distance from and Frontage on Road road 50 ft. D. from
14. District Potent'l? Yes <input type="checkbox"/> No <input type="checkbox"/>				
15. Name of Established District				
42. Further Description of Important Features  This vacant house was very plain in decoration and shows little or no decorative trim.				5. Other Name(s) J. B. Price House
43. History and Significance J.B. Price born in 1857 in Kentucky moved to MO when two month old, landed at Weston and came to DeKalb Co. He bought the store at old Santa Rosa from Mr. Perrin in 1878. J.B. married Lydia Lockhart in April 1885 and they moved into this house. Moved to New Santa Rosa in 1899. Their daughter Nettie still lives in Santa Rosa. She was the first white child born in Santa Rosa, December 30, 1899.				
44. Description of Environment and Outbuildings  N. farm buildings exist on this site.				
45. Sources of Information See appendix		46. Prepared by T. Carneal		
		47. Organization NWMSU Hist. Survey		
		48. Date, 49. Revision Date(s)		

No.5 Page 2

J. B. Price House

#45 Appendix

DeKalb County Cemetery Census: 1845-1971. Compiled by the DeKalb County Historical Society. Stewartsville: Farmer Printing Co., 1972.

DeKalb County, Missouri: Rural Resident Directory. Boulder, Co. : Directory Service Co., 1979.

History of Andrew and DeKalb Counties, Missouri. St. Louis: The Goodspeed Publishing Co., 1888.

Interview with Ralph Wolf.

On site observation by Nancy Sandehn and Tom Carneal.

Reflections: 1845-1974: Dallas and Grant Townships. Marceline: Walsworth Publishing Co., 1974.

Ruth Owens Inventory of DeKalb Co: Historic Homes and Sites.

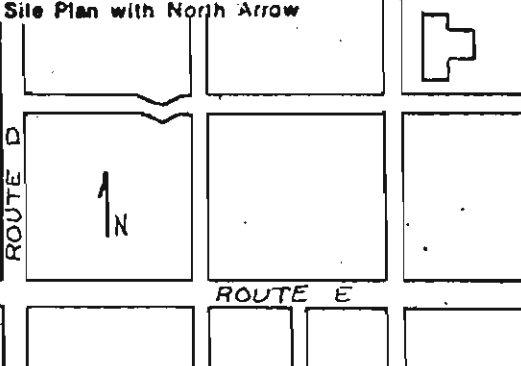

#46 addition

The original survey inventory was completed by Nancy Sandehn, fall of 1979.



# HISTORIC INVENTORY

DIACOM-012

1. <u>Map</u> 4		4. Present Name(s) Unoccupied - Ward House		1. No.  4
2. County DeKalb		5. Other Name(s)		
3. Location of Negatives Carneal's Office.		John Dudley Ward Farm. 1847-1918		
6. Specific Location 1 mi. North of Old Santa Rosa-NE corner of junction of County roads.		16. Thematic Category Architecture		2. County  DeKalb
		17. Date(s) or Period 1880's		
7. City or Town If Rural, Township & Vicinity Dallas Township		18. Style or Design Rural Gothic		4. Present Name(s)  Ward House
8. Site Plan with North Arrow 		19. Architect or Engineer Unknown		
		20. Contractor or Builder Unknown		5. Other Name(s)  John Dudley Ward Farm
21. Original Use, if apparent Residence		28. No. of Stories 2		
22. Present Use None		29. Basement? Yes <input checked="" type="checkbox"/> No <input type="checkbox"/>		
23. Ownership Public <input type="checkbox"/> Private <input checked="" type="checkbox"/>		30. Foundation Material Limestone		
24. Owner's Name & Address, if known Frank Ward, Route 2 Pattonsburg, MO 64670		31. Wall Construction Frame		
25. Open to Public? Yes <input type="checkbox"/> No <input checked="" type="checkbox"/>		32. Roof Type & Material Wood Cross gable-shingle		
26. Local Contact Person or Organization Ralph Wolf		33. No. of Bays Front 5 Side 3		
27. Other Surveys in Which Included		34. Wall Treatment Weatherboard		
9. Coordinates UTM Lat. Sec. 24, T. 60, R. 30		35. Plan Shape T		
		36. Changes (Explain in #42) Addition <input type="checkbox"/> Altered <input type="checkbox"/> Moved <input type="checkbox"/>		
0. Site <input checked="" type="checkbox"/> Building <input checked="" type="checkbox"/> Structure <input type="checkbox"/> Object <input type="checkbox"/>		37. Condition Interior Deteriorated Exterior Deteriorated		
		38. Preservation Underway? Yes <input type="checkbox"/> No <input checked="" type="checkbox"/>		
1. On National Register? Yes <input type="checkbox"/> No <input checked="" type="checkbox"/>		39. Endangered? By What? Yes <input checked="" type="checkbox"/> No <input type="checkbox"/>		
2. Part of Estab. Yes <input type="checkbox"/> Hist. Dist.? No <input checked="" type="checkbox"/>		40. Visible from Public Road? Yes <input checked="" type="checkbox"/> No <input type="checkbox"/>		
5. Name of Established District		41. Distance from and Frontage on Road 50 ft. D. from road		
2. Further Description of Important Features There is a carpenter Gothic trimmed front portico, with modified mansard roof over the porch. The front door has oval glass side panels and transom. There are shallow entablatures over the window headers.				5. Other Name(s)  John Dudley Ward Farm
1. History and Significance W.H. Ward came from Kentucky in an ox drawn covered wagon and pre-empted in Adams Township in 1845. His son, John D. Ward, married Amanda Reed in 1869 - he later built this home one mile North of Old Santa Rose, on 200 acres he had bought and which adjoined his father's land.				
Description of Environment and Outbuildings The other outbuildings on this farm have been demolished.		46. Prepared by T. Carneal		1847-1918
Sources of Information See appendix		47. Organization NWMSU Hist. Survey		
		48. Date 1/30/79 49. Revision Date(s)		

No.4 Page 2

John Ward House

#45 Appendix

DeKalb County Cemetery Census: 1845-1971. Compiled by the DeKalb County Historical Society. Stewartsville: Farmer Printing Co., 1972.

DeKalb County, Missouri: Rural Resident Directory. Boulder, Co. : Directory Service Co., 1979.

History of Andrew and DeKalb Counties, Missouri. St. Louis: The Goodspeed Publishing Co., 1888.

Interview with Ralph Wolf.

On site observation by Nancy Sandehn and Tom Carneal.

Reflections: 1845-1974: Dallas and Grant Townships. Marceline: Walsworth Publishing Co., 1974.

Ruth Owens Inventory of DeKalb Co: Historic Homes and Sites.

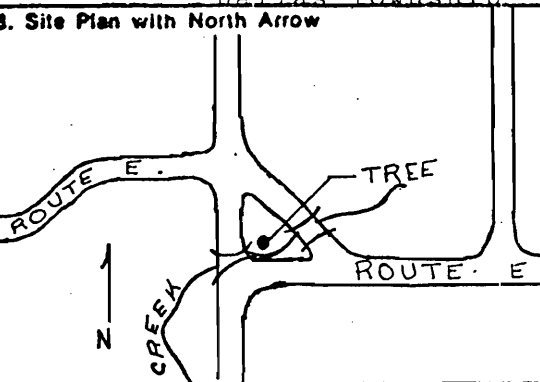

#46 addition

The original survey inventory was completed by Nancy Sandehn, fall of 1979.



# HISTORIC INVENTORY

DK42001-073

1. No. 12		4. Present Name(s) Sycamore tree at site of Benjamin William's Farmstead		1. No.  12
2. County DeKalb		5. Other Name(s)		
3. Location of Negatives Carneal's Office				
6. Specific Location Route E, 2 mi. East of D South side of road		16. Thematic Category Society, Exploration and Settlement, 17. Date(s) or Period 1844		2. County  DeKalb
7. City or Town If Rural, Township & Vicinity Dallas Township		18. Style or Design Not applicable		
8. Site Plan with North Arrow 		19. Architect or Engineer Not applicable		
		20. Contractor or Builder Not applicable		4. Present Name(s) Of Benjamin William's Farmstead, 5. Other Name(s)
		21. Original Use, if apparent Not applicable		
		22. Present Use Not applicable		
9. Coordinates UTM Lat. Long. Sec. 29, T 60N, R 30W		23. Ownership Public <input type="checkbox"/> Private <input checked="" type="checkbox"/>		Sycamore Tree at site of Benjamin William's Farmstead.
10. Site <input checked="" type="checkbox"/> Building <input type="checkbox"/> Structure <input type="checkbox"/> Object <input checked="" type="checkbox"/>		24. Owner's Name & Address, if known Harold Riggs Fairport, MO 64447		
11. On National Register? Yes <input type="checkbox"/> No <input checked="" type="checkbox"/>		25. Open to Public? Yes <input type="checkbox"/> No <input checked="" type="checkbox"/>		
12. Is It Eligible? Yes <input type="checkbox"/> No <input type="checkbox"/>		26. Local Contact Person or Organization Ralph Wolf		3. County  DeKalb
13. Part of Estab. Hist. Dist.? Yes <input type="checkbox"/> No <input checked="" type="checkbox"/>		27. Other Surveys in Which Included		
14. District Potent'l? Yes <input type="checkbox"/> No <input type="checkbox"/>				
15. Name of Established District				Sycamore Tree at site of Benjamin William's Farmstead.
42. Further Description of Important Features A large sycamore tree believed to be over 100 years of age.				
43. History and Significance Benjamin and Elizabeth Williams came to DeKalb County from Tennessee in 1844. They located at this site and built here. They are parents of J.L. "Bud" Williams, see inventory sheet No. 13. The sycamore tree was planted by the Williams and now has numerous "children" scattered throughout the Lost Creek Bottoms in this area.				
44. Description of Environment and Outbuildings The tree is in a heavy growth of trees.				
45. Sources of Information See appendix		46. Prepared by T. Carneal		
		47. Organization NWMSU Hist. Survey		
		48. Date 1/30/79		
		49. Revision Date(s)		

No12 Page 2

Sycamore Tree  
#45 Appendix

DeKalb County Cemetery Census: 1845-1971. Compiled by the DeKalb County Historical Society. Stewartsville: Farmer Printing Co., 1972.

DeKalb County, Missouri: Rural Resident Directory. Boulder, Co. : Directory Service Co., 1979.

History of Andrew and DeKalb Counties, Missouri. St. Louis: The Goodspeed Publishing Co., 1888.

Interview with Ralph Wolf.

On site observation by Nancy Sandehn and Tom Carneal.

Reflections: 1845-1974: Dallas and Grant Townships. Marceline: Walsworth Publishing Co., 1974.

Ruth Owens Inventory of DeKalb Co: Historic Homes and Sites.

#46 addition

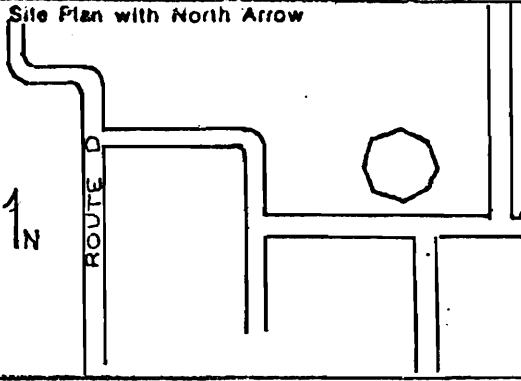

The original survey inventory was completed by Nancy Sandehn, fall of 1979.





# HISTORIC INVENTORY

DKAS001-074

1. County DeKalb		4. Present Name(s) Unoccupied		1. No.	
3. Location of Negatives Carneal's Office		5. Other Name(s) Round Top School		2. County DeKalb	
6. Specific Location NW corner of Jct. of County roads - 1 mi. S Gentry Co. line - 1 mi. W Davies Co. lines.		16. Thematic Category Architecture		28. No. of Stories 1	
7. City or Town Dallas Township		17. Date(s) or Period 1878		29. Basement? Yes <input type="checkbox"/> No <input checked="" type="checkbox"/>	
8. Site Plan with North Arrow		18. Style or Design Vernacular		30. Foundation Material Stone	
		19. Architect or Engineer Unknown		31. Wall Construction Frame	
		20. Contractor or Builder Willis Burton		32. Roof Type & Material Wood Polygonal Shingle	
9. Coordinates UTM Sec. 11, T. 60, R. 30.		21. Original Use, if apparent School		33. No. of Bays Front Irregular	
10. Site It Building <input checked="" type="checkbox"/> Structure <input type="checkbox"/> Object <input type="checkbox"/>		22. Present Use Granary Supply building		34. Wall Treatment Weatherboard	
11. On National Register? Yes <input type="checkbox"/> No <input checked="" type="checkbox"/>		23. Ownership Public <input type="checkbox"/> Private <input checked="" type="checkbox"/>		35. Plan Shape Octagonal	
12. Is It Eligible? Yes <input type="checkbox"/> No <input type="checkbox"/>		24. Owner's Name & Address, if known Tri County Farm, Inc. Albany, MO 64402		36. Changes (Explain in #42) Addition <input type="checkbox"/> Altered <input checked="" type="checkbox"/> Moved <input checked="" type="checkbox"/>	
13. Part of Estab. Hist. Dist.? Yes <input type="checkbox"/> No <input checked="" type="checkbox"/>		25. Open to Public? Yes <input type="checkbox"/> No <input checked="" type="checkbox"/>		37. Condition Interior: Poor Exterior: Poor	
14. District Potent'l? Yes <input type="checkbox"/> No <input type="checkbox"/>		26. Local Contact Person or Organization Ralph Wolf		38. Preservation Underway? Yes <input checked="" type="checkbox"/> No <input type="checkbox"/>	
15. Name of Established District		27. Other Surveys in Which Included		39. Endangered? By What? Yes <input checked="" type="checkbox"/> No <input type="checkbox"/> Abandoned	
42. Further Description of Important Features The chimney was in the center of the building until it was remodeled in the 1920's. The windows also were changed to the west side of the building for proper lighting.		40. Visible from Public Road? Yes <input checked="" type="checkbox"/> No <input type="checkbox"/>		41. Distance from and Frontage on Road 25 ft. D. from road	
43. History and Significance The school was built in 1878. It was the farthest Northeast School district in the County. It was in operation until 1953 when it was consolidated with Maysville. The building was originally 1/4 mi. South but was moved to the present location in the 1880's.		44. Description of Environment and Outbuildings An outhouse remains although there is now indoor plumbing.			
45. Sources of Information See appendix		46. Prepared by T. Carneal		5. Other Name(s) Round Top School.	
		47. Organization NWMSU Hist. Survey			
		48. Date 1/30/79		49. Revision Date(s)	



# HISTORIC INVENTORY

1-A2001-075

1. No. 50

2. County DeKalb

4. Present Name(s)

Ensign House

5. Other Name(s)

1. No. 50		4. Present Name(s) Ensign House	
2. County DeKalb		5. Other Name(s)	
3. Location of Negatives Carneal's Office			
6. Specific Location On West Eighth Street, 500 yards west of City Limits. Route 1, Box 149		16. Thematic Category Architecture	
7. City or Town If Rural, Township & Vicinity Cameron, Grand River Twp.		17. Date(s) or Period ca. 1880's	
8. Site Plan with North Arrow 		18. Style or Design Rural Italianate	
		19. Architect or Engineer Unknown	
		20. Contractor or Builder Unknown	
		21. Original Use, if apparent Residence	
		22. Present Use Residence	
		23. Ownership Public <input type="checkbox"/> Private <input checked="" type="checkbox"/>	
9. Coordinates UTM Lat. Sec. 15, T 57N, R 30W		24. Owner's Name & Address, if known Kermit Ensign R.R. #1 Box 149 Cameron, MO 64429	
10. Site is Building <input checked="" type="checkbox"/> Structure <input type="checkbox"/> Object <input type="checkbox"/>		25. Open to Public? Yes <input type="checkbox"/> No <input checked="" type="checkbox"/>	
11. On National Register? Yes <input type="checkbox"/> No <input checked="" type="checkbox"/>		26. Local Contact Person or Organization William Free	
12. Is it Eligible? Yes <input type="checkbox"/> No <input type="checkbox"/>		27. Other Surveys in Which Included	
13. Part of Estab. Hist. Dist.? Yes <input type="checkbox"/> No <input checked="" type="checkbox"/>		28. No. of Stories 2	
14. District Potent'l? Yes <input type="checkbox"/> No <input type="checkbox"/>		29. Basement? Yes <input checked="" type="checkbox"/> No <input type="checkbox"/>	
15. Name of Established District		30. Foundation Material Stone	
		31. Wall Construction Frame	
		32. Roof Type & Material Low hip - tin	
		33. No. of Bays Front 3 Side Irreg.	
		34. Wall Treatment Weatherboard	
		35. Plan Shape Asymmetrical	
		36. Changes (Explain in #42) Addition <input checked="" type="checkbox"/> Altered <input type="checkbox"/> Moved <input type="checkbox"/>	
		37. Condition Interior Fair Exterior Fair	
		38. Preservation Underway? Yes <input checked="" type="checkbox"/> No <input type="checkbox"/>	
		39. Endangered? By What? Yes <input type="checkbox"/> No <input checked="" type="checkbox"/>	
		40. Visible from Public Road? Yes <input checked="" type="checkbox"/> No <input type="checkbox"/>	
		41. Distance from and Frontage on Road 100 ft. D from road	
42. Further Description of Important Features There is a one story addition on the east side of the house. The house also has a two story bay on the east. The large flat cornice has no brackets. The porch may, or may not, have been added at a later date.			
43. History and Significance			
44. Description of Environment and Outbuildings This is a farm site with numerous other buildings on the property.			
45. Sources of Information See appendix		46. Prepared by T. Carneal	
		47. Organization NWMSU Hist. Survey	
		48. Date 30-79	
		49. Revision Date(s)	

Ensign House

#45 Appendix

DeKalb County Cemetery Census: 1845-1971. Compiled by the DeKalb County Historical Society. Stewartsville: Farmer Printing Co., 1972.

DeKalb County, Missouri: Rural Resident Directory. Boulder, Co.: Directory Service Co., 1979.

History of Andrew and DeKalb Counties, Missouri. St. Louis: The Goodspeed Publishing Co., 1888.

Interview with Lora Lockhart and William Free.

On site observation by Nancy Sandehn and Tom Carneal.

Ruth Owens Inventory of DeKalb Co: Historic Homes and Sites.

#46 Addition

The original survey inventory was completed by Nancy Sandehn, Fall of 1979.



# HISTORIC INVENTORY

100-20-1076

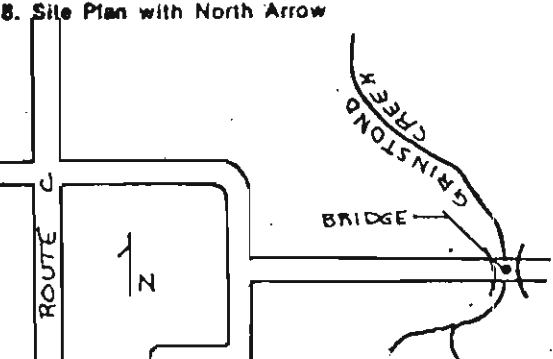
1. No. 54

2. County Dekalb

4. Present Name(s)

Gridley Bridge

5. Other Name(s)

1. No. 54		4. Present Name(s) Gridley Bridge	
2. County DeKalb		5. Other Name(s)	
3. Location of Negatives Carneal's Office			
6. Specific Location Grindstone Creek on the road to Gridley, 2 m north of Jct. "EE" & "69".		16. Thematic Category Technology	
7. City or Town If Rural, Township & Vicinity Grand River Township		17. Date(s) or Period 1891	
8. Site Plan with North Arrow 		18. Style or Design Not Applicable	
9. Coordinates UTM Lat. On line, Sec. 28-33, Long. T 58N, R 30W		19. Architect or Engineer John Dildine	
10. Site is Building <input type="checkbox"/> Structure <input checked="" type="checkbox"/> Object <input type="checkbox"/>		20. Contractor or Builder John Dildine	
11. On National Register? Yes <input type="checkbox"/> No <input checked="" type="checkbox"/>		21. Original Use, if apparent Bridge	
12. Is it Eligible? Yes <input type="checkbox"/> No <input type="checkbox"/>		22. Present Use Bridge	
13. Part of Estab. Yes <input type="checkbox"/> Hist. Dist.? No <input checked="" type="checkbox"/>		23. Ownership Public <input checked="" type="checkbox"/> Private <input type="checkbox"/>	
14. District Potent? Yes <input type="checkbox"/> No <input type="checkbox"/>		24. Owner's Name & Address, if known DeKalb County Court Maysville, MO 64469	
15. Name of Established District		25. Open to Public? Yes <input checked="" type="checkbox"/> No <input type="checkbox"/>	
42. Further Description of Important Features This iron truss bridge has a name plate of the builder at each end. It reads: "John Dildine, Bridge Builders, Weatherby, Mo. 1891".		26. Local Contact Person or Organization Phillip Bray	
43. History and Significance John Dildine (1833-1918) and his son Fred (1865-1897) formed the company which built most of the iron bridges over creeks and tributaries in the County. The Dildines were from Laperre County, Michigan, coming to the county after the Civil War.		27. Other Surveys in Which Included	
44. Description of Environment and Outbuildings  is is a rural site.		28. No. of Stories N/A	
45. Sources of Information See appendix.		29. Basement? Yes <input type="checkbox"/> No <input type="checkbox"/> N/A	
		30. Foundation Material Stone	
		31. Wall Construction Iron	
		32. Roof Type & Material Not applicable	
		33. No. of Bays Front N/A Side	
		34. Wall Treatment Not applicable	
		35. Plan Shape Irregular	
		36. Changes Addition <input type="checkbox"/> (Explain in #42) Altered <input type="checkbox"/> Moved <input type="checkbox"/>	
		37. Condition Interior Good Exterior Good	
		38. Preservation Underway? Yes <input checked="" type="checkbox"/> No <input type="checkbox"/>	
		39. Endangered? By What? Age Yes <input checked="" type="checkbox"/> No <input type="checkbox"/>	
		40. Visible from Public Road? Yes <input checked="" type="checkbox"/> No <input type="checkbox"/>	
		41. Distance from and Frontage on Road On the road	
		46. Prepared by T. Carneal.	
		47. Organization NWMSU Hist. Survey	
		48. Date 2013	
		49. Revision Date(s)	

No. 54 Page 2

Gridley Bridge

#45 Appendix

DeKalb County Cemetry Census: 1845-1971. Compiled by the DeKalb County Historical Society. Stewartsbille: Farmer Printing Co., 1972.

DeKalb County, Missouri: Rural Resident Directory. Boulder, Co.: Directory Service Co., 1979.

History of Andrew and DeKalb Counties, Missouri. St. Louis: The Goodspeed Publishing Co., 1888.

Interview with Lora Lockhart and William Free., and Phillip Bray.

On site observation by Nancy Sandehn and Tom Carneal.

Ruth Owens Inventory of DeKalb Co: Historic Homes and Sites.

#46 Addition

The original survey inventory was completed by Nancy Sandehn, Fall of 1979.





# HISTORIC INVENTORY

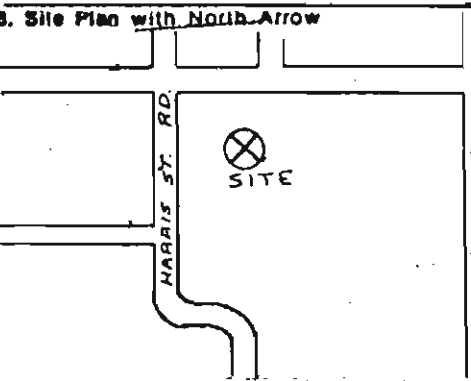
LEAD 01-077

1. No. 53  
2. County DeKalb  
4. Present Name(s) Grindstone Point Post Office Site  
5. Other Name(s)

1. No. 53  
2. County DeKalb  
3. Location of Negatives Carneal's Office

6. Specific Location 1/2 mi. from Route "EE", 1/4 mi. South from road to Gridley.

7. City or Town If Rural, Township & Vicinity Grand River Township



9. Coordinates Lat. Sec. 34, T 58N, R 30W Long. UTM

10. Site Building ☒ Structure ☐ Object ☐

11. National Register? Yes ☐ No ☒ 12. Is it Eligible? Yes ☐ No ☐

13. Part of Estab. Hist. Dist.? Yes ☐ No ☒ 14. District Potent'l? Yes ☐ No ☐

15. Name of Established District

4. Present Name(s) Grindstone Point Post Office Site

5. Other Name(s)

16. Thematic Category Exploration

17. Date(s) or Period Before 1850

18. Style or Design Not applicable

19. Architect or Engineer Not applicable

20. Contractor or Builder Not applicable

21. Original Use, if apparent Post Office

22. Present Use Farm field

23. Ownership Public ☐ Private ☒

24. Owner's Name & Address, if known David Utt  
RFD #3 Cameron, MO 64429

25. Open to Public? Yes ☐ No ☒

26. Local Contact Person or Organization William Free

27. Other Surveys in Which Included

28. No. of Stories N/A

29. Basement? Yes ☐ No ☐ N/A

30. Foundation Material Not applicable

31. Wall Construction Not applicable

32. Roof Type & Material Not applicable

33. No. of Bays Front N/A Side

34. Wall Treatment

35. Plan Shape N/A

36. Changes (Explain in #42) Addition ☐ Altered ☐ Moved ☐ N/A

37. Condition Interior ☐ Exterior ☐ N/A

38. Preservation Underway? Yes ☐ No ☐ N/A

39. Endangered? By What? Yes ☐ No ☐

40. Visible from Public Road? Yes ☐ No ☒

41. Distance from and Frontage on Road 1/4 Mi. D from road

42. Further Description of Important Features

43. History and Significance Site of the southernmost post office in DeKalb County on the stage-coach road from Plattsburg to Bethany, the Grand River Trail. There was a double size log cabin at this site with a chimney at each end.

44. Description of Environment and Outbuildings This is a rural site.

45. Sources of Information See appendix

46. Prepared by T. Carneal

47. Organization NWMSU Hist. Survey

48. Date 30-79 49. Revision Date(s)

Grindstone Point Post Office Site  
#45 Appendix

DeKalb County Cemetery Census: 1845-1971. Compiled by the DeKalb County Historical Society. Stewartsville: Farmer Printing Co., 1972.

DeKalb County, Missouri: Rural Resident Directory. Boulder, Co.: Directory Service Co., 1979.

History of Andrew and DeKalb Counties, Missouri. St. Louis: The Goodspeed Publishing Co., 1888.

Interview with Lora Lockhart and William Free.

On site observation by Nancy Sandehn and Tom Carneal.

Ruth Owens Inventory of DeKalb Co: Historic Homes and Sites.

#46 Addition

The original survey inventory was completed by Nancy Sandehn, Fall of 1979.



# HISTORIC INVENTORY

LA-ALCOO-078

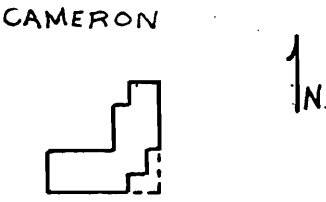
1. No. 49


2. County DeKalb

4. Present Name(s)  
Groves House

5. Other Name(s)

1. No. 49	4. Present Name(s) Groves House
2. County DeKalb	5. Other Name(s)
3. Location of Negatives Carneal's Office	

6. Specific Location Northwest corner of Meade and West Eighth Streets in Cameron	16. Thematic Category Architecture	28. No. of Stories 1
7. City or Town If Rural, Township & Vicinity Cameron Grand River Twp.	17. Date(s) or Period 1910	29. Basement? Yes <input checked="" type="checkbox"/> No <input type="checkbox"/>
8. Site Plan with North Arrow 	18. Style or Design Queen Anne	30. Foundation Material Cement Block
	19. Architect or Engineer Unknown	31. Wall Construction Cement Block
	20. Contractor or Builder Unknown	32. Roof Type & Material See appendix
	21. Original Use, if apparent Residence	33. No. of Bays Front 2 Side 5
	22. Present Use Residence	34. Wall Treatment See appendix
	23. Ownership Public <input type="checkbox"/> Private <input checked="" type="checkbox"/>	35. Plan Shape Asymmet.
	24. Owner's Name & Address, if known John Groves 8th & Meade Cameron, MO 62249	36. Changes (Explain in #42) Addition <input checked="" type="checkbox"/> Altered <input type="checkbox"/> Moved <input type="checkbox"/>
9. Coordinates UTM Lat. Sec. 15, T 57N, R 30W Long.	25. Open to Public? Yes <input type="checkbox"/> No <input checked="" type="checkbox"/>	37. Condition Interior Unknown Exterior Fair
10. Site is Building <input checked="" type="checkbox"/> Structure <input type="checkbox"/> Object <input type="checkbox"/>	26. Local Contact Person or Organization William Free	38. Preservation Underway? Yes <input checked="" type="checkbox"/> No <input type="checkbox"/>
11. National Register? Yes <input type="checkbox"/> No <input checked="" type="checkbox"/>	27. Other Surveys in Which Included	39. Endangered? By What? Yes <input type="checkbox"/> No <input checked="" type="checkbox"/>
12. Is it Eligible? Yes <input type="checkbox"/> No <input type="checkbox"/>		40. Visible from Public Road? Yes <input checked="" type="checkbox"/> No <input type="checkbox"/>
13. Part of Estab. Yes <input type="checkbox"/> Hist. Dist.? No <input checked="" type="checkbox"/>		41. Distance from and Frontage on Road 15 ft. D from road
14. District Potent'l? Yes <input type="checkbox"/> No <input type="checkbox"/>		
15. Name of Established District		

42. Further Description of Important Features This house has leaded, stained glass in south window. A modern garage has been added to the west, and there is an addition on the north. Wrought iron has been added to the porch.	
---	---

43. History and Significance
------------------------------

44. Description of Environment and Outbuildings There is a garage on the west side of the house. There are no other intrusions.
--

45. Sources of Information  See appendix	46. Prepared by T. Carneal
	47. Organization NWMSU Hist. Survey
	48. Date 3-79
	49. Revision Date(s)

No. 49 page 2

Groves House

No. 32 Appendix

Belcast hip, gable, asbestos shingles

No. 34 Cement Block

#### #45 Appendix

DeKalb County Cemetery Census: 1845-1971. Compiled by the DeKalb County Historical Society. Stewartsville: Farmer Printing Co., 1972.

DeKalb County, Missouri: Rural Resident Directory. Boulder, Co.: Directory Service Co., 1979.

History of Andrew and DeKalb Counties, Missouri. St. Louis: The Goodspeed Publishing Co., 1888.

Interview with Lora Lockhart and William Free.

On site observation by Nancy Sandehn and Tom Carneal.

Ruth Owens Inventory of DeKalb Co: Historic Homes and Sites.

#### #46 Addition

The original survey inventory was completed by Nancy Sandehn, Fall of 1979.



# HISTORIC INVENTORY

1-100-070

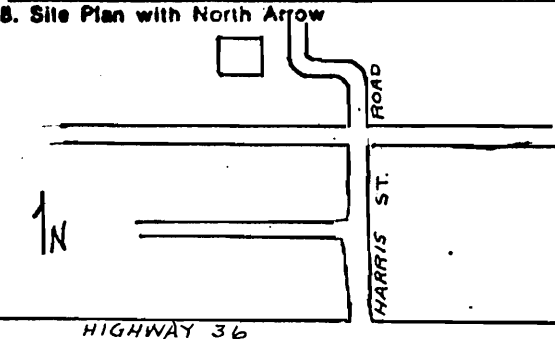
1. No. 51  
2. County DeKalb  
4. Present Name(s) Hubbard House  
5. Other Name(s) Harris School

1. No. 51  
2. County DeKalb  
3. Location of Negatives  
Carneal's Office

4. Present Name(s)  
Hubbard House  
5. Other Name(s)  
Harris School

6. Specific Location On Harris Street  
Road, 2 mi. west of "36"  
on west side of road.

7. City or Town If Rural, Township & Vicinity  
Grand River Township



9. Coordinates UTM  
Lat. Sec. 3, T 57N, R 30N  
Long.

10. Site is Building ☒ Structure ☐ Object ☐

11. On National Register? Yes <input type="checkbox"/> No <input checked="" type="checkbox"/>	12. Is it Eligible? Yes <input type="checkbox"/> No <input type="checkbox"/>
13. Part of Estab. Hist. Dist.? Yes <input type="checkbox"/> No <input checked="" type="checkbox"/>	14. District Potent'l? Yes <input type="checkbox"/> No <input type="checkbox"/>

15. Name of Established District

16. Thematic Category  
Architecture/Education

17. Date(s) or Period  
Unknown

18. Style or Design  
Vernacular

19. Architect or Engineer  
Unknown

20. Contractor or Builder  
Billy West

21. Original Use, if apparent  
School

22. Present Use  
Residence

23. Ownership Public ☐ Private ☒

24. Owner's Name & Address, if known  
James Hubbard  
RFD #3 Cameron, MO 64429

25. Open to Public? Yes ☐ No ☒

26. Local Contact Person or Organization  
Lora Lockhart

27. Other Surveys in Which Included

28. No. of Stories 1-1/2

29. Basement? Yes ☒ No ☐

30. Foundation Material  
Stone

31. Wall Construction  
Frame

32. Roof Type & Material Asb. Cross gable-Shingle

33. No. of Bays Front 3 Side Irreg.

34. Wall Treatment  
Weatherboard

35. Plan Shape Square

36. Changes (Explain in #42) Addition ☐ Altered ☒ Moved ☐

37. Condition Interior Excellent Exterior Excellent


38. Preservation Underway? Yes ☒ No ☐

39. Endangered? By What? Yes ☐ No ☒

40. Visible from Public Road? Yes ☒ No ☐

41. Distance from and Frontage on Road  
50 ft. D from road

42. Further Description of Important Features  
This building, originally one of the district schools of the County, has been converted into a residence. The window and door placement shows the original use.



43. History and Significance  
Representative of the school system in DeKalb County.

44. Description of Environment and Outbuildings  
There is a garage on the southwest side of this property.

45. Sources of Information  
See appendix

46. Prepared by  
T. Carneal

47. Organization  
NWMSU Hist. Survey

48. Date 11-30-79  
49. Revision Date(s)



Harris School  
#45 Appendix

DeKalb County Cemetery Census: 1845-1971. Compiled by the DeKalb County Historical Society. Stewartsville: Farmer Printing Co., 1972.

DeKalb County, Missouri: Rural Resident Directory. Boulder, Co.: Directory Service Co., 1979.

History of Andrew and DeKalb Counties, Missouri. St. Louis: The Goodspeed Publishing Co., 1888.

Interview with Lora Lockhart and William Free.

On site observation by Nancy Sandehn and Tom Carneal.

Ruth Owens Inventory of DeKalb Co: Historic Homes and Sites.

#46 Addition

The original survey inventory was completed by Nancy Sandehn, Fall of 1979.



# HISTORIC INVENTORY

2080

1. No. 55

2. County DeKalb

4. Present Name(s) Hugh Swords

5. Other Name(s) Jimmy Swords Store

1. No. 55	4. Present Name(s) Hugh Swords
2. County DeKalb	5. Other Name(s) Jimmy Swords Store
3. Location of Negatives Carneal's Office	

6. Specific Location 2 miles west of "EE" at site of Gridley.	16. Thematic Category Architecture/Economics	28. No. of Stories 2
7. City or Town If Rural, Township & Vicinity Grand River Township	17. Date(s) or Period ca. 1900	29. Basement? Yes <input checked="" type="checkbox"/> No <input type="checkbox"/>
8. Site Plan with North Arrow	18. Style or Design Vernacular	30. Foundation Material Brick
	19. Architect or Engineer Unknown	31. Wall Construction Brick/Mortar
	20. Contractor or Builder Unknown	32. Roof Type & Material Asb. Flat - Shingle
	21. Original Use, if apparent General Store	33. No. of Bays Front 3 Side 5
	22. Present Use Abandoned	34. Wall Treatment Running Bond
9. Coordinates UTM Lat. Sec. 28, T 58N, R 30W Long.	23. Ownership Public <input type="checkbox"/> Private <input checked="" type="checkbox"/>	35. Plan Shape Rectangular
10. Site is Building <input checked="" type="checkbox"/> Structure <input type="checkbox"/> Object <input type="checkbox"/>	24. Owner's Name & Address, if known Hugh Swords RFD #3 Cameron, MO 64429	36. Changes (Explain in #42) Addition <input type="checkbox"/> Altered <input type="checkbox"/> Moved <input type="checkbox"/>
11. on National Register? Yes <input type="checkbox"/> No <input checked="" type="checkbox"/>	25. Open to Public? Yes <input type="checkbox"/> No <input checked="" type="checkbox"/>	37. Condition Interior Poor Exterior Poor
12. Is it Eligible? Yes <input type="checkbox"/> No <input type="checkbox"/>	26. Local Contact Person or Organization Phillip Bray	38. Preservation Underway? Yes <input type="checkbox"/> No <input checked="" type="checkbox"/>
13. Part of Estab. Hist. Dist.? Yes <input type="checkbox"/> No <input checked="" type="checkbox"/>	27. Other Surveys in Which Included	39. Endangered? By What? Yes <input checked="" type="checkbox"/> No <input type="checkbox"/>
14. District Potent'l? Yes <input type="checkbox"/> No <input type="checkbox"/>		40. Visible from Public Road? Yes <input checked="" type="checkbox"/> No <input type="checkbox"/>
15. Name of Established District		41. Distance from and Frontage on Road 10 ft. D from road

42. Further Description of Important Features	<p>There is wooden "store front" trim on the south side of the building. A gravity gasoline pump sits in front of the store.</p>
---	--

43. History and Significance The Swords family owned this land at the time (1898) of the building of the Quincy, Omaha, and Kansas City Railroad. A site was laid out for the town and the railroad depot built, but when the Swords didn't give land for loading pens, the depot was jacked up, (see appendix)

44. Description of Environment and Outbuildings

This is a rural site.

45. Sources of Information	46. Prepared by T. Carneal
See appendix	47. Organization NWMSU Hist. Survey
	48. Date 30-79
	49. Revision Date(s)

No. 55 page 2  
Jimmy Swords Store

No. 43 Appendix  
placed on the train tracks and taken up the line to Fordham. Apparently all that existed, ever, of Gridley was the General Store which operated into the 1940's.

#### #45 Appendix

DeKalb County Cemetery Census: 1845-1971. Compiled by the DeKalb County Historical Society. Stewartsville: Farmer Printing Co., 1972.

DeKalb County, Missouri: Rural Resident Directory. Boulder, Co.: Directory Service Co., 1979.

History of Andrew and DeKalb Counties, Missouri. St. Louis: The Goodspeed Publishing Co., 1888.

Interview with Lora Lockhart and William Free, and Phillip Bray.

On site observation by Nancy Sandehn and Tom Carneal.

Ruth Owens Inventory of DeKalb Co: Historic Homes and Sites.

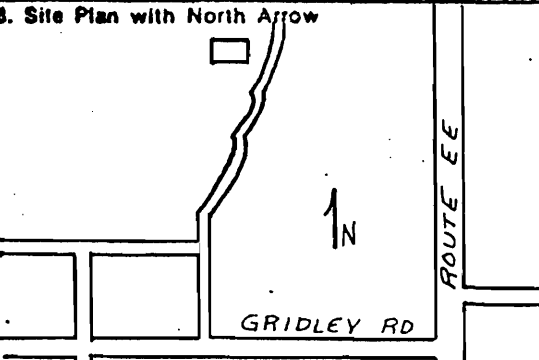

#### #46 Addition

The original survey inventory was completed by Nancy Sandehn, Fall of 1979.



# HISTORIC INVENTORY

LEAF 500 - C9

1. No. 40		4. Present Name(s) O'Connor House		1. No. 40 2. County DeKalb 4. Present Name(s) David O'Connor
2. County DeKalb		5. Other Name(s) Henson Wamsley House		
3. Location of Negatives Carneal's Office				
6. Specific Location 3/4 mi. West of "EE" on Gridley Road, then North 1-1/2 mile, west side of road.		16. Thematic Category Architecture		28. No. of Stories 2
		17. Date(s) or Period 1859		
7. City or Town If Rural, Township & Vicinity Grand River Township		18. Style or Design Italianate		29. Basement? Yes <input checked="" type="checkbox"/> No <input type="checkbox"/>
8. Site Plan with North Arrow 		19. Architect or Engineer Unknown		
		20. Contractor or Builder Unknown		30. Foundation Material Stone
		21. Original Use, if apparent Residence		
		22. Present Use Residence		31. Wall Construction Brick & Mortar
		23. Ownership Public <input type="checkbox"/> Private <input checked="" type="checkbox"/>		
		24. Owner's Name & Address, if known David O'Connor Rt. 3 Cameron, MO 64429		32. Roof Type & Material Asb. Low Hip/ Shingle
		25. Open to Public? Yes <input type="checkbox"/> No <input checked="" type="checkbox"/>		
9. Coordinates UTM Lat. Long. Sec. 22 T 58N R 30W		26. Local Contact Person or Organization Lora Lockhart		33. No. of Bays Front 2 Side 2
10. Site <input checked="" type="checkbox"/> Building <input checked="" type="checkbox"/> Structure <input type="checkbox"/> Object <input type="checkbox"/>		27. Other Surveys in Which Included		
11. National Register? Yes <input type="checkbox"/> No <input checked="" type="checkbox"/>		12. Is It Eligible? Yes <input type="checkbox"/> No <input type="checkbox"/>		34. Wall Treatment Running Bond
13. Part of Estab. Hist. Dist.? Yes <input type="checkbox"/> No <input checked="" type="checkbox"/>		14. District Potent'l? Yes <input type="checkbox"/> No <input type="checkbox"/>		
15. Name of Established District				35. Plan Shape Rectangle
42. Further Description of Important Features The house was built of soft brick baked on the farm, with stone lug sills and brick voussoirs. The house was partially demolished in the 1977 tornado that went through the county. That part has been replaced by modern construction at the West.				36. Changes (Explain in #42) Addition <input type="checkbox"/> Altered <input type="checkbox"/> Moved <input type="checkbox"/>
43. History and Significance John C. Wamsley and his family arrived in DeKalb County in 1855. A son, Henson (1849-1921) built this house. The family were extremely important in the development of this part of the county. They gave the Wamsley Cemetery, which is just north of this house, to the county for a public burial ground. (See appendix)		38. Preservation Underway? Yes <input checked="" type="checkbox"/> No <input type="checkbox"/>		
44. Description of Environment and Outbuildings This a farm site with numerous other buildings on the property.		39. Endangered? By What? Yes <input type="checkbox"/> No <input checked="" type="checkbox"/>		40. Visible from Public Road? Yes <input checked="" type="checkbox"/> No <input type="checkbox"/>
45. Sources of Information See appendix.		41. Distance from and Frontage on Road 1,500 ft. D from road		
		46. Prepared by T. Carneal		5. Other Name(s) Henson Wamsley House
		47. Organization NWMSU Hist. Survey		
		48. Date 11-79 49. Revision Date(s)		

David O'Connor

43 appendix

This farm was pre-empted by William Hunter in 1838. J.C. Wamsley purchased the land in 1856.

#45 Appendix

DeKalb County Cemetery Census: 1845-1971. Compiled by the DeKalb County Historical Society. Stewartsbille: Farmer Printing Co., 1972.

DeKalb County, Missouri: Rural Resident Directory. Boulder, Co.: Directory Service Co., 1979.

History of Andrew and DeKalb Counties, Missouri. St. Louis: The Goodspeed Publishing Co., 1888.

Interview with Lora Lockhart and William Free.

On site observation by Nancy Sandehn and Tom Carneal.

Ruth Owens Inventory of DeKalb Co: Historic Homes and Sites.

#46 Addition

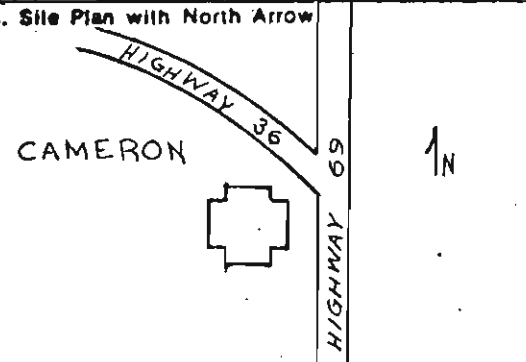
The original survey inventory was completed by Nancy Sandehn, Fall of 1979.





# HISTORIC INVENTORY

DKA2001-092

1. No. 46		4. Present Name(s) Osborne House		1. No. 46
2. County DeKalb		5. Other Name(s) Perry House		
3. Location of Negatives Carneal's Office				
6. Specific Location 817 North Walnut		16. Thematic Category Architecture		2. County DeKalb
7. City or Town If Rural, Township & Vicinity Cameron Grand River Township		17. Date(s) or Period 1900		
		18. Style or Design Queen Anne		
8. Site Plan with North Arrow 		19. Architect or Engineer Unknown		
		20. Contractor or Builder Unknown		
9. Coordinates UTM Lat. Sec. 14, T 57N R 30W Long.		21. Original Use, if apparent Residence		
		22. Present Use Residence		
10. Site II Building <input checked="" type="checkbox"/> Structure II Object <input type="checkbox"/>		23. Ownership Public <input type="checkbox"/> Private <input checked="" type="checkbox"/>		
		24. Owner's Name & Address, if known Fred Osborne 817 N. Walnut, Cameron, MO 64429		
11. National Register? Yes <input type="checkbox"/> No <input checked="" type="checkbox"/>		25. Open to Public? Yes <input type="checkbox"/> No <input checked="" type="checkbox"/>		
12. Is It Eligible? Yes <input type="checkbox"/> No <input type="checkbox"/>		26. Local Contact Person or Organization William Free		
13. Part of Estab. Yes <input type="checkbox"/> Hist. Dist.? No <input checked="" type="checkbox"/>		27. Other Surveys in Which Included		
14. District Yes <input type="checkbox"/> Potent'l? No <input type="checkbox"/>		28. No. of Stories 1-1/2		
15. Name of Established District		29. Basement? Yes <input checked="" type="checkbox"/> No <input type="checkbox"/>		
		30. Foundation Material Stone		
		31. Wall Construction Frame		
		32. Roof Type & Material Asb. Cross gable/Shingle		
		33. No. of Bays Front 2 Side 4		
		34. Wall Treatment Weatherboard		
		35. Plan Shape Asymmet.		
		36. Changes (Explain in #42) Addition <input type="checkbox"/> Altered <input type="checkbox"/> Moved <input type="checkbox"/>		
		37. Condition Interior Good Exterior Good		
		38. Preservation Underway? Yes <input checked="" type="checkbox"/> No <input type="checkbox"/>		
		39. Endangered? By What? Yes <input type="checkbox"/> No <input checked="" type="checkbox"/>		
		40. Visible from Public Road? Yes <input checked="" type="checkbox"/> No <input type="checkbox"/>		
		41. Distance from and Frontage on Road 10 ft. D from road		
42. Further Description of Important Features The weatherboard on this house is narrow and the gable ends have fish scale shingles. There are chamfered corners on all sides. The wrap-around porch has columns with Ionic capitals and a sun radiating pediment.				
43. History and Significance				
44. Description of Environment and Outbuildings There is a garage at the rear of this property. There are no other intrusions.				
45. Sources of Information See appendix.				
46. Prepared by T. Carneal				
47. Organization NWMSU Hist. Survey				
48. Date 11-30-79 49. Revision Date(s)				
5. Other Name(s) Perry House				

No. 46 Page 2

Osborne House

#45 Appendix

DeKalb County Cemetery Census: 1845-1971. Compiled by the DeKalb County Historical Society. Stewartsville: Farmer Printing Co., 1972.

DeKalb County, Missouri: Rural Resident Directory. Boulder, Co.: Directory Service Co., 1979.

History of Andrew and DeKalb Counties, Missouri. St. Louis: The Goodspeed Publishing Co., 1888.

Interview with Lora Lockhart and William Free.

On site observation by Nancy Sandehn and Tom Carneal.

Ruth Owens Inventory of DeKalb Co: Historic Homes and Sites.

#46 Addition

The original survey inventory was completed by Nancy Sandehn, Fall of 1979.



# HISTORIC INVENTORY

LKASO01-082

1. No. 41  
2. County DeKalb  
4. Present Name(s) Parkhurst House  
5. Other Name(s) Maurice McQuinn Farm

1. No. 41		4. Present Name(s) Parkhurst House	
2. County DeKalb		5. Other Name(s) Maurice McQuinn Farm	
3. Location of Negatives Carneal's Office			
6. Specific Location Route EE 5 1/2 mi. North of 36-69 Hwy. Junction. West side of road		16. Thematic Category Architecture	
7. City or Town If Rural, Township & Vicinity Grand River Township		17. Date(s) or Period 1900	
8. Site Plan with North Arrow		18. Style or Design Rural Gothic	
		19. Architect or Engineer Unknown	
		20. Contractor or Builder Unknown	
		21. Original Use, if apparent Residence	
9. Coordinates Lat. Sec. 23 T 58N R 30W Long.		22. Present Use Residence	
10. Site is Building <input checked="" type="checkbox"/> Structure <input type="checkbox"/> Object <input type="checkbox"/>		23. Ownership Public <input type="checkbox"/> Private <input checked="" type="checkbox"/>	
11. On National Register? Yes <input type="checkbox"/> No <input checked="" type="checkbox"/>		24. Owner's Name & Address, if known Parkhurst R.F.D. #3 Cameron, MO 64429	
12. Is it Eligible? Yes <input type="checkbox"/> No <input type="checkbox"/>		25. Open to Public? Yes <input type="checkbox"/> No <input checked="" type="checkbox"/>	
13. Part of Estab. Hist. Dist.? Yes <input type="checkbox"/> No <input checked="" type="checkbox"/>		26. Local Contact Person or Organization William Free	
14. District Potent'l? Yes <input type="checkbox"/> No <input type="checkbox"/>		27. Other Surveys in Which Included	
15. Name of Established District		28. No. of Stories 2 - 1	
		29. Basement? Yes <input checked="" type="checkbox"/> No <input type="checkbox"/>	
		30. Foundation Material Brick & Mortar	
		31. Wall Construction Frame	
		32. Roof Type & Material Asb. Cross Gable/Shingle	
		33. No. of Bays Front 3 Side 3	
		34. Wall Treatment Weatherboard	
		35. Plan Shape T	
		36. Changes (Explain in #42) Addition <input checked="" type="checkbox"/> Altered <input type="checkbox"/> Moved <input type="checkbox"/>	
		37. Condition Good Interior Very good Exterior	
		38. Preservation Underway? Yes <input checked="" type="checkbox"/> No <input type="checkbox"/>	
		39. Endangered? By What? Yes <input type="checkbox"/> No <input checked="" type="checkbox"/>	
		40. Visible from Public Road? Yes <input checked="" type="checkbox"/> No <input type="checkbox"/>	
		41. Distance from and Frontage on Road 50 ft. D from road	

42. Further Description of Important Features This house has ornately carved bargeboards on the eaves and gables with carpenter trim on the porch on the west. Windows have triangular window headers. The Ell on the west is one story. There is an addition at the southwest on the first floor.



43. History and Significance

44. Description of Environment and Outbuildings This is a farm site with numerous other buildings on the property.

45. Sources of Information See appendix.

46. Prepared by T. Carneal

47. Organization NWMSU Hist. Survey

48. Date 1-79-30-49. Revision Date(s)

Parkhurst House  
#45 Appendix

DeKalb County Cemetery Census: 1845-1971. Compiled by the DeKalb County Historical Society. Stewartsville: Farmer Printing Co., 1972.

DeKalb County, Missouri: Rural Resident Directory. Boulder, Co.: Directory Service Co., 1979.

History of Andrew and DeKalb Counties, Missouri. St. Louis: The Goodspeed Publishing Co., 1888.

Interview with Lora Lockhart and William Free.

On site observation by Nancy Sandehn and Tom Carneal.

Ruth Owens Inventory of DeKalb Co: Historic Homes and Sites.

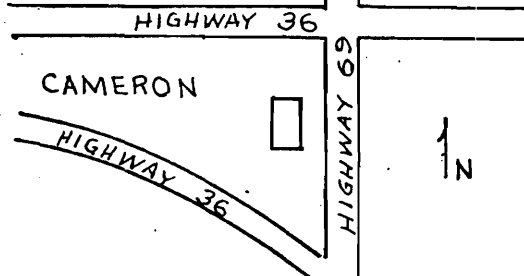

#46 Addition

The original survey inventory was completed by Nancy Sandehn, Fall of 1979.



# HISTORIC INVENTORY

DKAS001-084

1. No. 45		4. Present Name(s) Floyd Shelman Real Estate Office		1. No. 45	
2. County DeKalb		5. Other Name(s)			2. County DeKalb
3. Location of Negatives Carneal's Office					
6. Specific Location West side of 69 Highway between old and new 36 Highway.		16. Thematic Category Architecture		2. County DeKalb	
		17. Date(s) or Period ca. 1930			
7. City or Town. If Rural, Township & Vicinity Cameron Grand River TWP		18. Style or Design Gothic Revival		4. Present Name(s) Floyd Shelman Real Estate Office	
8. Site Plan with North Arrow		19. Architect or Engineer Unknown			
		20. Contractor or Builder Unknown			
		21. Original Use, if apparent Service Station			
9. Coordinates Lat. Sec. 14 T 57N R 30W		22. Present Use Office		5. Other Name(s)	
10. Site is Building <input checked="" type="checkbox"/> Structure <input type="checkbox"/>		23. Ownership Public <input type="checkbox"/> Private <input checked="" type="checkbox"/>			
11. National Register? Yes <input type="checkbox"/> No <input checked="" type="checkbox"/>		24. Owner's Name & Address, if known Floyd Shelman Cameron, MO 64429			
12. Is it Eligible? Yes <input type="checkbox"/> No <input type="checkbox"/>		25. Open to Public? Yes <input checked="" type="checkbox"/> No <input type="checkbox"/>			
13. Part of Estab. Yes <input type="checkbox"/> Hist. Dist.? No <input checked="" type="checkbox"/>		26. Local Contact Person or Organization William Free			
14. District Potent'l? Yes <input type="checkbox"/> No <input type="checkbox"/>		27. Other Surveys in Which Included			
15. Name of Established District		28. No. of Stories 2			
		29. Basement? Yes <input type="checkbox"/> No <input checked="" type="checkbox"/>			
		30. Foundation Material Cement block			
		31. Wall Construction Frame			
		32. Roof Type & Material Gothic / Shingle			
		33. No. of Bays Front 3 Side Irr.			
		34. Wall Treatment Board & Batten			
		35. Plan Shape Rectangle			
		36. Changes (Explain in #42) Addition <input type="checkbox"/> Altered <input type="checkbox"/> Moved <input type="checkbox"/>			
		37. Condition Interior Excellent Exterior Excellent			
		38. Preservation Underway? Yes <input checked="" type="checkbox"/> No <input type="checkbox"/>			
		39. Endangered? By What? Yes <input type="checkbox"/> No <input checked="" type="checkbox"/>			
		40. Visible from Public Road? Yes <input checked="" type="checkbox"/> No <input type="checkbox"/>			
		41. Distance from and Frontage on Road 25 ft. D from road			
42. Further Description of Important Features This building has the very steep gables of Gothic Revival on the east facade.				5. Other Name(s)	
					
43. History and Significance This structure is representative of the service stations built in this area during the 1930's.					
44. Description of Environment and Outbuildings There are no other intrusions on the property.					
45. Sources of Information See appendix				46. Prepared by T. Carneal	
				47. Organization NWMSU Hist. Survey	
				48. Date 11-79	
				49. Revision Date(s)	

Floyd Shelman Real Estate Office  
#45 Appendix

DeKalb County Cemetery Census: 1845-1971. Compiled by the DeKalb County Historical Society. Stewartsville: Farmer Printing Co., 1972.

DeKalb County, Missouri: Rural Resident Directory. Boulder, Co.: Directory Service Co., 1979.

History of Andrew and DeKalb Counties, Missouri. St. Louis: The Goodspeed Publishing Co., 1888.

Interview with Lora Lockhart and William Free.

On site observation by Nancy Sandehn and Tom Carneal.

Ruth Owens Inventory of DeKalb Co: Historic Homes and Sites.

#46 Addition

The original survey inventory was completed by Nancy Sandehn, Fall of 1979.





FLOYD SHELMAN REALTOR

FLOYD  
SHELMAN  
REALTOR

# HISTORIC INVENTORY

DKAS001-093

1. No. 52  
2. County DeKalb  
4. Present Name(s) Sherman House  
5. Other Name(s) Henry Stokes House

1. No. 52		4. Present Name(s) Sherman House	
2. County DeKalb		5. Other Name(s) Henry Stokes House	
3. Location of Negatives Carneal's Office			
6. Specific Location Harris Street Rd. North of Cameron, east side of road, 1 mi. north of Harris School		16. Thematic Category Architecture	
7. City or Town if Rural, Township & Vicinity Grand River Township		17. Date(s) or Period 1870's	
8. Site Plan with North Arrow		18. Style or Design Italianate	
		19. Architect or Engineer Unknown	
		20. Contractor or Builder Unknown	
		21. Original Use, if apparent Residence	
		22. Present Use Abandoned	
9. Coordinates UTM Lat. Sec. 34, T 58N, R 30W		23. Ownership Public <input type="checkbox"/> Private <input checked="" type="checkbox"/>	
10. Site is Building <input checked="" type="checkbox"/> Structure <input type="checkbox"/> Object <input type="checkbox"/>		24. Owner's Name & Address, if known Gene Sherman RFD #3 Cameron, MO 64429	
11. National Register? Yes <input type="checkbox"/> No <input checked="" type="checkbox"/>		25. Open to Public? Yes <input type="checkbox"/> No <input checked="" type="checkbox"/>	
12. Is it Eligible? Yes <input type="checkbox"/> No <input type="checkbox"/>		26. Local Contact Person or Organization Lora Lockhart	
13. Part of Estab. Yes <input type="checkbox"/> No <input checked="" type="checkbox"/>		27. Other Surveys in Which Included	
14. District Potent'l? Yes <input type="checkbox"/> No <input type="checkbox"/>			
15. Name of Established District		28. No. of Stories 2	
42. Further Description of Important Features The house has semi-circular windows on both first and second floor levels. There are stone lug sills. Originally it had a bracketed cornice.		29. Basement? Yes <input checked="" type="checkbox"/> No <input type="checkbox"/>	
		30. Foundation Material Stone	
		31. Wall Construction Brick	
		32. Roof Type & Material Low hip - Slate	
		33. No. of Bays Front 3 Side 2	
		34. Wall Treatment Flemish bond	
		35. Plan Shape Ell	
		36. Changes Addition <input type="checkbox"/> Altered <input type="checkbox"/> Moved <input type="checkbox"/>	
		37. Condition Interior Deteriorate Exterior Deteriorated	
		38. Preservation Underway? Yes <input type="checkbox"/> No <input checked="" type="checkbox"/>	
		39. Endangered? By What? Yes <input checked="" type="checkbox"/> No <input type="checkbox"/>	
		40. Visible from Public Road? Yes <input checked="" type="checkbox"/> No <input type="checkbox"/>	
		41. Distance from and Frontage on Road 100 ft D from road	
43. History and Significance This farm was purchased by Henry Stokes prior to the Civil War and he built the house in the 1870's. It is said he raised Chester-White hogs, bathing them daily in buttermilk for Three weeks prior to Fair time.			
44. Description of Environment and Outbuildings No intrusions on this property. This is a rural site.			
45. Sources of Information See appendix		46. Prepared by T. Carneal	
		47. Organization NWMSU Hist. Survey	
		48. Date 11-30-79	
		49. Revision Date(s)	

Sherman House

#45 Appendix

DeKalb County Cemetery Census: 1845-1971. Compiled by the DeKalb County Historical Society. Stewartsbille: Farmer Printing Co., 1972.

DeKalb County, Missouri: Rural Resident Directory. Boulder, Co.: Directory Service Co., 1979.

History of Andrew and DeKalb Counties, Missouri. St. Louis: The Goodspeed Publishing Co., 1888.

Interview with Lora Lockhart and William Free.

On site observation by Nancy Sandehn and Tom Carneal.

Ruth Owens Inventory of DeKalb Co: Historic Homes and Sites.

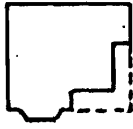

#46 Addition

The original survey inventory was completed by Nancy Sandehn, Fall of 1979.



# HISTORIC INVENTORY

NWMSU-026

1. No. 48		4. Present Name(s) Snapp House		1. No. 48
2. County DeKalb		5. Other Name(s)		
3. Location of Negatives Carneal's Office				
6. Specific Location 628 West Eighth		16. Thematic Category Architecture		2. County DeKalb
		17. Date(s) or Period ca. 1920		
7. City or Town If Rural, Township & Vicinity Cameron Grand River TWP		18. Style or Design Bungalow		4. Present Name(s) Snapp House
8. Site Plan with North Arrow  CAMERON  1N 		19. Architect or Engineer Unknown		
		20. Contractor or Builder Unknown		3. Present Name(s) Snapp House
21. Original Use, if apparent Residence		28. No. of Stories 2		
22. Present Use Residence		29. Basement? Yes (X) No ( )		
23. Ownership Public ( ) Private (X)		30. Foundation Material Concrete block		
24. Owner's Name & Address, if known Garland Snapp 628 W. 8th Cameron, MO 64429		31. Wall Construction Frame		
25. Open to Public? Yes ( ) No (X)		32. Roof Type & Material Asb. Belcast gable/Shingle		
26. Local Contact Person or Organization William Free		33. No. of Bays Front Irregular Side 1		
27. Other Surveys in Which Included		34. Wall Treatment Weatherboard		
9. Coordinates UTM Lat. Sec. 15, T 57N, R 30W Long.		35. Plan Shape Asymmet.		
		36. Changes Addition ( ) Altered ( ) Moved ( ) (Explain in #42)		
10. Site is Building (X) Structure ( ) Object ( )		37. Condition Interior good Exterior good		
11. On National Register? Yes ( ) No (X)		38. Preservation Underway? Yes (X) No ( )		
12. Is it Eligible? Yes ( ) No ( )		39. Endangered? By What? Yes ( ) No (X)		
13. Part of Estab. Hist. Dist.? Yes ( ) No (X)		40. Visible from Public Road? Yes (X) No ( )		
14. District Potent'l? Yes ( ) No ( )		41. Distance from and Frontage on Road 35 ft. D from road		
15. Name of Established District				
42. Further Description of Important Features This house has a bay window with a belcast roof on the south; also, a belcast gable dormer window. The garage to the west and north also has a belcast roof.				
43. History and Significance				5. Other Name(s)
44. Description of Environment and Outbuildings There is a garage at the northwest corner of the property. There are no other intrusions.				
45. Sources of Information See appendix		46. Prepared by T. Carneal		6. Other Name(s)
		47. Organization NWMSU Hist. Survey		
		48. Date 11-30-79		49. Revision Date(s)

Snapp House  
#45 Appendix

DeKalb County Cemetery Census: 1845-1971. Compiled by the DeKalb County Historical Society. Stewartsville: Farmer Printing Co., 1972.

DeKalb County, Missouri: Rural Resident Directory. Boulder, Co.: Directory Service Co., 1979.

History of Andrew and DeKalb Counties, Missouri. St. Louis: The Goodspeed Publishing Co., 1888.

Interview with Lora Lockhart and William Free.

On site observation by Nancy Sandehn and Tom Carneal.

Ruth Owens Inventory of DeKalb Co: Historic Homes and Sites.

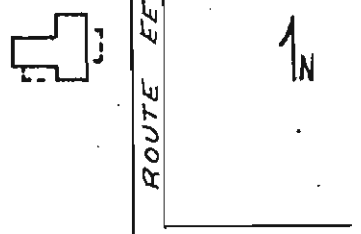

#46 Addition

The original survey inventory was completed by Nancy Sandehn, Fall of 1979.



# HISTORIC INVENTORY

DLKAS001-087

1. No. 42		4. Present Name(s) Thompson House		1. No. 42 2. County DeKalb 4. Present Name(s) Thompson House
2. Only DeKalb		5. Other Name(s) John Fulton House		
3. Location of Negatives Carneal's Office				
6. Specific Location Route "EE" 1 1/2 mi North of 36-69 Hwy Junction, on west side.		16. Thematic Category Architecture		28. No. of Stories 2-1 29. Basement? Yes <input checked="" type="checkbox"/> No <input type="checkbox"/> 30. Foundation Material Stone 31. Wall Construction Frame 32. Roof Type & Material Asb. Cross Gable/ Shing. 33. No. of Bays Front 3 Side 3 34. Wall Treatment Weatherboard 35. Plan Shape T 36. Changes (Explain in #42) Addition <input checked="" type="checkbox"/> Altered <input type="checkbox"/> Moved <input type="checkbox"/> 37. Condition Interior Good Exterior Good 38. Preservation Underway? Yes <input checked="" type="checkbox"/> No <input type="checkbox"/> 39. Endangered? By What? Yes <input type="checkbox"/> No <input checked="" type="checkbox"/> 40. Visible from Public Road? Yes <input checked="" type="checkbox"/> No <input type="checkbox"/> 41. Distance from and Frontage on Road 100 ft. D from road
7. City or Town If Rural, Township & Vicinity Grand River Township		17. Date(s) or Period 1890's		
8. Site Plan with North Arrow		18. Style or Design Vernacular		
		19. Architect or Engineer Unknown		
		20. Contractor or Builder Unknown		
		21. Original Use, if apparent Residence		
		22. Present Use Residence		
9. Coordinates UTM Lat. Sec. 26 T 58N R 30W Long.		23. Ownership Public <input type="checkbox"/> Private <input checked="" type="checkbox"/>		
10. Site is Building <input checked="" type="checkbox"/> Structure <input type="checkbox"/> Object <input type="checkbox"/>		24. Owner's Name & Address, if known Robert E. Thompson RFD. 3 Cameron, MO 64429		
11. On National Register? Yes <input type="checkbox"/> No <input checked="" type="checkbox"/>		25. Open to Public? Yes <input type="checkbox"/> No <input checked="" type="checkbox"/>		
12. Is it Eligible? Yes <input type="checkbox"/> No <input type="checkbox"/>		26. Local Contact Person or Organization William Free		
13. Part of Estab. Yes <input type="checkbox"/> Hist. Dist.? No <input checked="" type="checkbox"/>		27. Other Surveys in Which Included		
14. District Potent'l? Yes <input type="checkbox"/> No <input type="checkbox"/>				
15. Name of Established District				
42. Further Description of Important Features There are eyebrow windows on the second floor on the East with a one story Ell on the west which is probably an addition. The porch, with bungalow style columns and shingled gable, has been added on the east.				
43. History and Significance John Fulton was one of the many who came into DeKalb County in the 1880's and 90's and became a successful farmer of the Prairie. This farm sits astride an old stagecoach road and the well from which horses were watered, is in the field down in back of the house.				
44. Description of Environment and Outbuildings This is a farm site with numerous other buildings on the property.				5. Other Name(s) John Fulton House
45. Sources of Information See appendix				
46. Prepared by T. Carneal				47. Organization NWMSU Hist. Survey
48. Date 1979				
49. Revision Date(s)				



No. 42 Page 2

Thompson House

#45 Appendix

DeKalb County Cemetery Census: 1845-1971. Compiled by the DeKalb County Historical Society. Stewartsbille: Farmer Printing Co., 1972.

DeKalb County, Missouri: Rural Resident Directory. Boulder, Co.: Directory Service Co., 1979.

History of Andrew and DeKalb Counties, Missouri. St. Louis: The Goodspeed Publishing Co., 1888.

Interview with Lora Lockhart and William Free.

On site observation by Nancy Sandehn and Tom Carneal.

Ruth Owens Inventory of DeKalb Co: Historic Homes and Sites.

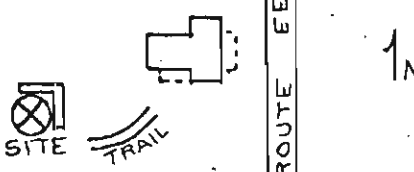

#46 Addition

The original survey inventory was completed by Nancy Sandehn, Fall of 1979.



# HISTORIC INVENTORY

DLH5001-0281

1. No. 43		4. Present Name(s) Thompson Farm		1. No. 43 2. County DeKalb 3. Location of Negatives Carneal's Office
2. County DeKalb		5. Other Name(s) John Fulton barn remnant		
3. Location of Negatives Carneal's Office				
6. Specific Location Route "EE" 4 1/2 mi. North of 36-96 Hwy Junction. On west side.		16. Thematic Category Settlement and Exploration		28. No. of Stories N/A 29. Basement? N/A Yes <input type="checkbox"/> No <input type="checkbox"/> 30. Foundation Material Not applicable 31. Wall Construction Not applicable 32. Roof Type & Material Not applicable 33. No. of Bays Front N/A Side 34. Wall Treatment Not applicable 35. Plan Shape N/A
7. City or Town If Rural, Township & Vicinity Grand River Township		17. Date(s) or Period 1850		
8. Site Plan with North Arrow 		18. Style or Design Unknown		
9. Coordinates UTM Lat. Sec. 26 T 58N R30W Long.		19. Architect or Engineer Unknown		36. Changes (Explain in #42) Addition <input type="checkbox"/> Altered <input type="checkbox"/> Moved <input type="checkbox"/>
		20. Contractor or Builder Unknown		
		21. Original Use, if apparent Barn		
10. Site <input checked="" type="checkbox"/> Building <input type="checkbox"/> Structure <input type="checkbox"/> Object <input type="checkbox"/>		22. Present Use Abandoned site		37. Condition Interior Exterior
11. On National Register? Yes <input type="checkbox"/> No <input checked="" type="checkbox"/>		23. Ownership Public <input type="checkbox"/> Private <input checked="" type="checkbox"/>		
12. Is It Eligible? Yes <input type="checkbox"/> No <input type="checkbox"/>		24. Owner's Name & Address, if known Robert E. Thompson RFD ##3 Cameron, MO 64429		
13. Part of Estab. Hist. Dist.? Yes <input type="checkbox"/> No <input checked="" type="checkbox"/>		25. Open to Public? Yes <input type="checkbox"/> No <input checked="" type="checkbox"/>		38. Preservation Underway? Yes <input type="checkbox"/> No <input checked="" type="checkbox"/> 39. Endangered? By What? Yes <input checked="" type="checkbox"/> No <input type="checkbox"/> Neglect 40. Visible from Public Road? Yes <input type="checkbox"/> No <input checked="" type="checkbox"/> 41. Distance from and Frontage on Road 1000 ft. D from road
14. District Potent? Yes <input type="checkbox"/> No <input type="checkbox"/>		26. Local Contact Person or Organization William Free		
15. Name of Established District		27. Other Surveys in Which Included		
42. Further Description of Important Features This is a site nomination. Therefore no features are described. It is significant for historical rather than architectural reasons.				
43. History and Significance There is a laid stone foundation of a barn which was built into the side of a hill. Doors opened on the South. Solid walls were on the north and east to protect stock.				
44. Description of Environment and Outbuildings This is a rural site.				
45. Sources of Information See appendix.				46. Prepared by T. Carneal
				47. Organization NWMSU Hist. Survey
				48. Date 1/79
				49. Revision Date(s)

Thompson Farm

5. Other Name(s)  
John Fulton Barn Remnant

#45 Appendix

DeKalb County Cemetery Census: 1845-1971. Compiled by the DeKalb County Historical Society. Stewartsville: Farmer Printing Co., 1972.

DeKalb County, Missouri: Rural Resident Directory. Boulder, Co.: Directory Service Co., 1979.

History of Andrew and DeKalb Counties, Missouri. St. Louis: The Goodspeed Publishing Co., 1888.

Interview with Lora Lockhart and William Free.

On site observation by Nancy Sandehn and Tom Carneal.

Ruth Owens Inventory of DeKalb Co: Historic Homes and Sites.

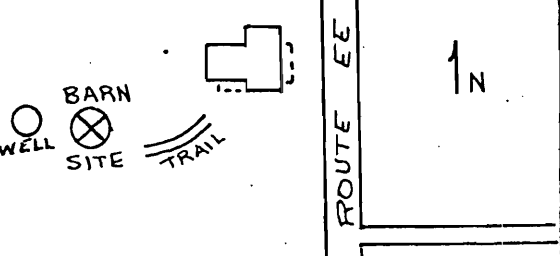

#46 Addition

The original survey inventory was completed by Nancy Sandehn, Fall of 1979.



# HISTORIC INVENTORY

DKAS001-089

1. No. 44		4. Present Name(s) Thompson Farm		1. No. 44
2. County DeKalb		5. Other Name(s) Stage coach well on John Fulton farm.		
3. Location of Negatives Carneal's Office				4. Present Name(s) Thompson Farm
6. Specific Location Route "EE", 4½ Mi. North of 36-69 Hwy Junction. On west side.		16. Thematic Category Settlement/Exploration		
		17. Date(s) or Period 1860's - 1880's		
7. City or Town If Rural, Township & Vicinity Grand River Township		18. Style or Design Not applicable		
8. Site Plan with North Arrow 		19. Architect or Engineer Unknown		
		20. Contractor or Builder Unknown		
		21. Original Use, if apparent Stage coach well		
		22. Present Use Unused		
		23. Ownership Public <input type="checkbox"/> Private <input checked="" type="checkbox"/>		
		24. Owner's Name & Address, if known Robert E. Thompson RFD #3 Cameron, MO 64429		
9. Coordinates UTM Lat. Sec. 26 T 58N R 30W		25. Open to Public? Yes <input type="checkbox"/> No <input checked="" type="checkbox"/>		
10. Site <input checked="" type="checkbox"/> Building <input type="checkbox"/> Structure <input checked="" type="checkbox"/> Object <input type="checkbox"/>		26. Local Contact Person or Organization William Free		
11. National Register? Yes <input type="checkbox"/> No <input checked="" type="checkbox"/>		27. Other Surveys in Which Included		
12. Is It Eligible? Yes <input type="checkbox"/> No <input type="checkbox"/>				
13. Part of Estab. Hist. Dist.? Yes <input type="checkbox"/> No <input checked="" type="checkbox"/>				
14. District Potent? Yes <input type="checkbox"/> No <input type="checkbox"/>				
15. Name of Established District				
42. Further Description of Important Features This is a structure site nomination. Therefore, no features are described. It is significant for historical rather than architectural reasons.				
43. History and Significance A stage coach line went through the Grindstone Valley at this point and horses and people could drink from this well.				
44. Description of Environment and Outbuildings This is a rural site.				
45. Sources of Information See appendix.		46. Prepared by T. Carneal		
		47. Organization NWMSU Hist. Survey		
		48. Date 11-30-79		
		49. Revision Date(s)		

No. 44 Page 2

Thompson Farm  
#45 Appendix

DeKalb County Cemetery Census: 1845-1971. Compiled by the DeKalb County Historical Society. Stewartsville: Farmer Printing Co., 1972.

DeKalb County, Missouri: Rural Resident Directory. Boulder, Co.: Directory Service Co., 1979.

History of Andrew and DeKalb Counties, Missouri. St. Louis: The Goodspeed Publishing Co., 1888.

Interview with Lora Lockhart and William Free.

On site observation by Nancy Sandehn and Tom Carneal.

Ruth Owens Inventory of DeKalb Co: Historic Homes and Sites.

#46 Addition

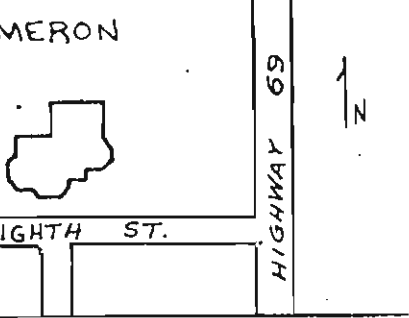

The original survey inventory was completed by Nancy Sandehn, Fall of 1979.





# HISTORIC INVENTORY

DKASCOI-090

1. No. 47		4. Present Name(s) Whaley House		1. No. 47	
2. City DeKalb		5. Other Name(s)			2. County DeKalb
3. Location of Negatives Carneal's Office		Clair McClain House			
6. Specific Location 125 East Eighth		16. Thematic Category Architecture		5. Other Name(s) Clair McClain House	
7. City or Town If Rural, Township & Vicinity Cameron/Grand River Twp.		17. Date(s) or Period ca. 1880			28. No. of Stories 2
8. Site Plan with North Arrow  CAMERON  E. EIGHTH ST. HIGHWAY 69		18. Style or Design Italianate		29. Basement? Yes <input checked="" type="checkbox"/> No <input type="checkbox"/>	
		19. Architect or Engineer Unknown			30. Foundation Material Stone
20. Contractor or Builder Unknown		21. Original Use, if apparent Residence		31. Wall Construction Frame	
22. Present Use Residence - Apartments		23. Ownership Public <input type="checkbox"/> Private <input checked="" type="checkbox"/>			32. Roof Type & Material Asb. Low Hip/Shingle
24. Owner's Name & Address, if known John M. Whaley 125 E. 8th Cameron, MO 64429		25. Open to Public? Yes <input type="checkbox"/> No <input checked="" type="checkbox"/>		33. No. of Bays Front 3 Side 3	
26. Local Contact Person or Organization William Free		27. Other Surveys in Which Included			34. Wall Treatment See No. 42
28. Further Description of Important Features This house has a two story bay on the south and a one story bay on the east and west facades. The frame is treated in such a way as to make it appear to be stone. Quoins are of wood. A large porch on the south has been added which has concrete block pillars.				35. Plan Shape Square	
29. History and Significance					36. Changes (Explain in #42) Addition <input checked="" type="checkbox"/> Altered <input type="checkbox"/> Moved <input type="checkbox"/>
30. Description of Environment and Outbuildings There is a garage at the northeast corner of the property. There are no other intrusions.		31. Condition Interior Excellent Exterior Excellent		37. Preservation Underway? Yes <input type="checkbox"/> No <input checked="" type="checkbox"/>	
32. Sources of Information See appendix		38. Endangered? By What? Yes <input type="checkbox"/> No <input checked="" type="checkbox"/>			39. Visible from Public Road? Yes <input checked="" type="checkbox"/> No <input type="checkbox"/>
33. Prepared by T. Carneal		34. Organization NWMSU Hist. Survey		40. Distance from and Frontage on Road 50 ft. D from road	
35. Date 11-79		36. Revision Date(s)			

No. 47      Page    2

Whaley House

#45 Appendix

DeKalb County Cemetery Census: 1845-1971. Compiled by the DeKalb County Historical Society. Stewartsville: Farmer Printing Co., 1972.

DeKalb County, Missouri: Rural Resident Directory. Boulder, Co.: Directory Service Co., 1979.

History of Andrew and DeKalb Counties, Missouri. St. Louis: The Goodspeed Publishing Co., 1888.

Interview with Lora Lockhart and William Free.

On site observation by Nancy Sandehn and Tom Carneal.

Ruth Owens Inventory of DeKalb Co: Historic Homes and Sites.

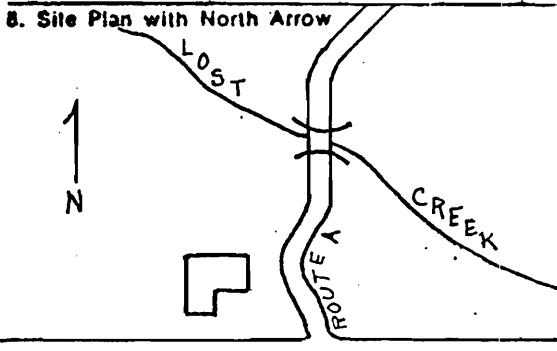
#46 Addition

The original survey inventory was completed by Nancy Sandehn, Fall of 1979.



# HISTORIC INVENTORY

LR 145001-0911

1. No. 21		4. Present Name(s) Bottoroff House		1. No. 21
2. County DeKalb		5. Other Name(s)		
3. Location of Negatives Carneal's Office		S.B. Maret farmstead		2. County DeKalb
6. Specific Location 2 mi. South Fairport on Route A, West side of road; 3/4 mi. South of Lost Creek		16. Thematic Category Architecture		
7. City or Town If Rural, Township & Vicinity Grant Township		17. Date(s) or Period 1864		4. Present Name(s) Mr. & Mrs. Carl Bottoroff House
8. Site Plan with North Arrow 		18. Style or Design Vernacular		
9. Coordinates UTM Lat. Sec. 3 T 59N R 31N Long.		19. Architect or Engineer Unknown		5. Other Name(s) S. B. Maret Farmstead
Site II Building <input checked="" type="checkbox"/> Structure II Object <input type="checkbox"/>		20. Contractor or Builder Unknown		
11. On National Register? Yes <input type="checkbox"/> No <input checked="" type="checkbox"/>		21. Original Use, if apparent Residence		Mr. & Mrs. Carl Bottoroff House
12. Is II Eligible? Yes <input type="checkbox"/> No <input type="checkbox"/>		22. Present Use Vacant		
13. Part of Estab. Hist. Dist.? Yes <input type="checkbox"/> No <input checked="" type="checkbox"/>		23. Ownership Public <input type="checkbox"/> Private <input checked="" type="checkbox"/>		Mr. & Mrs. Carl Bottoroff House
14. District Potent'l? Yes <input type="checkbox"/> No <input type="checkbox"/>		24. Owner's Name & Address, if known Mr. & Mrs. Carl Bottoroff Rt. 2, Maysville, MO 64469		
15. Name of Established District		25. Open to Public? Yes <input checked="" type="checkbox"/> No <input type="checkbox"/>		5. Other Name(s) S. B. Maret Farmstead
42. Further Description of Important Features Gallery roof porch and ell on South side of house.		26. Local Contact Person or Organization Lora Lockhart		
43. History and Significance S. B. Maret arrived in DeKalb County in 1838. He taught the first subscription school in the area. He purchased land on Lost Creek and married Nancy Sherard in 1845. After the death of Nancy he married Sarah Greenwait Price, widow of Asberry (Asberry was an uncle of J.B. Price of Santa Rosa). The Marets' supplied meat to the Army by contract and in (see appendix)		27. Other Surveys in Which Included		5. Other Name(s) S. B. Maret Farmstead
44. Description of Environment and Outbuildings This is an abandoned farm site.		28. No. of Stories 1		
45. Sources of Information See appendix		29. Basement? Yes <input type="checkbox"/> No <input checked="" type="checkbox"/>		5. Other Name(s) S. B. Maret Farmstead
		30. Foundation Material Stone		
		31. Wall Construction Frame		5. Other Name(s) S. B. Maret Farmstead
		32. Roof Type & Material Wood Gable / Shingles		
		33. No. of Bays Front 3 Side 2		5. Other Name(s) S. B. Maret Farmstead
		34. Wall Treatment Weatherboard		
		35. Plan Shape Ell		5. Other Name(s) S. B. Maret Farmstead
		36. Changes (Explain in #42) Addition ( ) Altered ( ) Moved ( )		
		37. Condition Interior Deteriorated Exterior Deteriorated		5. Other Name(s) S. B. Maret Farmstead
		38. Preservation Underway? Yes <input type="checkbox"/> No <input checked="" type="checkbox"/>		
		39. Endangered? By What? Yes <input checked="" type="checkbox"/> No <input type="checkbox"/> Abandoned		5. Other Name(s) S. B. Maret Farmstead
		40. Visible from Public Road? Yes <input checked="" type="checkbox"/> No <input type="checkbox"/>		
		41. Distance from and Frontage on Road 50 ft. D from road		5. Other Name(s) S. B. Maret Farmstead
		46. Prepared by T. Carneal		
		47. Organization NWMSU Hist. Survey		5. Other Name(s) S. B. Maret Farmstead
		48. Date 11-30-79		
		49. Revision Date(s)		5. Other Name(s) S. B. Maret Farmstead

No. 21 page 2  
Mr. & Mrs. Carl Bottoroff

No. 43 Appendix  
1869 in the living room of this house the organizational meeting for the Mount Moriah Baptist Association was held. The Maret clan in DeKalb County is very large.

#45 Appendix

DeKalb County Cemetery Census: 1845-1971. Compiled by the DeKalb County Historical Society. Stewartsville: Farmer Printing Co., 1972.

DeKalb County, Missouri: Rural Resident Directory. Boulder, Co. : Directory Service Co., 1979.

History of Andrew and DeKalb Counties, Missouri. St. Louis: The Goodspeed Publishing Co., 1888.

Interview with Ralph Wolf.

On site observation by Nancy Sandehn and Tom Carneal.

Reflections: 1845-1974: Dallas and Grant Townships. Marceline: Walsworth Publishing Co., 1974.

Ruth Owens Inventory of DeKalb Co: Historic Homes and Sites.

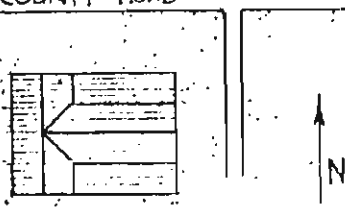
#46 addition

The original survey inventory was completed by Nancy Sandehn, fall of 1979.



# HISTORIC INVENTORY

BRASCO-092

1. No. <u>20</u>		4. Present Name(s) <u>Harry Bryson Estate</u>		1. No. <u>20</u>
2. County <u>DeKalb</u>		5. Other Name(s)		2. County <u>DeKalb</u>
3. Location of Negatives <u>Carneal's Office</u>				
6. Specific Location <u>5 mi. S of King City on Highway 169, 4 mi E on Rt E, 3/4 mi N, 3/4 mi E on S side of road.</u>		16. Thematic Category <u>Architecture</u>		4. Present Name(s) <u>Harry Bryson Estate</u>
		17. Date(s) or Period <u>1896-1897</u>		
7. City or Town If Rural, Township & Vicinity <u>King City, MO 64463 Grant</u>		18. Style or Design <u>Queen Anne</u>		5. Other Name(s)
8. Site Plan with North Arrow		19. Architect or Engineer <u>W.F. Burke and Wife</u>		
		20. Contractor or Builder <u>Flu built by Chris Culp</u>		
		21. Original Use, if apparent <u>Residence</u>		
9. Coordinates UTM Lat. <u>NE 1/2 S 25 TWP 60 N R 32 W</u> Long.		22. Present Use <u>Vacant</u>		
10. Site # <u>Building M</u>		23. Ownership Public <input type="checkbox"/> Private <input checked="" type="checkbox"/>		
11. On National Register? Yes <input type="checkbox"/> No <input checked="" type="checkbox"/>		24. Owner's Name & Address, if known <u>Harry Bryson Estate</u> <u>King City, MO 64463</u>		
12. Is it Eligible? Yes <input checked="" type="checkbox"/> No <input type="checkbox"/>		25. Open to Public? Yes <input type="checkbox"/> No <input checked="" type="checkbox"/>		
13. Part of Estab. Yes <input type="checkbox"/> No <input checked="" type="checkbox"/>		26. Local Contact Person or Organization <u>William Burke/James Gibson</u>		
14. District Potent'l? Yes <input checked="" type="checkbox"/> No <input type="checkbox"/>		27. Other Surveys in Which Included		
15. Name of Established District		28. No. of Stories <u>2</u>		
		29. Basement? Yes <input type="checkbox"/> No <input checked="" type="checkbox"/>		
		30. Foundation Material <u>Rubble Stone</u>		
		31. Wall Construction <u>Frame</u>		
		32. Roof Type & Material <u>Cross gable</u> <u>Wood Shingles</u>		
		33. No. of Bays Front <u>6</u> Side <u>3</u>		
		34. Wall Treatment <u>weatherboard</u>		
		35. Plan Shape <u>T</u>		
		36. Changes (Explain in #42) Addition <input type="checkbox"/> Altered <input type="checkbox"/> Moved <input type="checkbox"/>		
		37. Condition Interior <u>Poor</u> Exterior <u>Poor</u>		
		38. Preservation Underway? Yes <input type="checkbox"/> No <input checked="" type="checkbox"/>		
		39. Endangered? By What? Yes <input checked="" type="checkbox"/> No <input type="checkbox"/> <u>Neglect</u>		
		40. Visible from Public Road? Yes <input checked="" type="checkbox"/> No <input type="checkbox"/>		
		41. Distance from and Frontage on Road <u>100' from road</u>		
42. Further Description of Important Features <u>This home has been neglected, but the evidence of its elaborate design is still evident. The gable openings at the attic level contain carved wood panels with diagonal and variant patterns in the wood. There is roof cresting at the topmost pitch of the gable roof. There is a porch on the north and south sides of the tee. The porch roof is supported by turned wood posts with wood lattice and cutout patterns along the frieze of the porch(see appendix)</u>				
43. History and Significance <u>The farm was bought from Carrie Fly in 1884 by Mr. William Franklin Burke.</u>				
44. Description of Environment and Outbuildings <u>The cattle shed has a large watering tank and feed troughs. There is a corn crib.</u>				
45. Sources of Information <u>See appendix</u>		46. Prepared by <u>T. Carneal</u>		
		47. Organization <u>NWMSU Hist. Survey</u>		
		48. Date <u>1/30/79</u>		
		49. Revision Date(s)		

NO. 20 page 2

Harry Bryson Estate

# 42 Appendix

The porch on the south side of the house has an opening for a well which served the household needs.

On the interior there are eight large rooms, 4 on the first level and four on second level. There is a wood paneled staircase leading from the first floor to the second.

#45 Appendix

DeKalb County Cemetery Census: 1845-1971. Compiled by the DeKalb County Historical Society. Stewartsville: Farmer Printing Co., 1972.

DeKalb County, Missouri: Rural Resident Directory. Boulder, Co. : Directory Service Co., 1979.

History of Andrew and DeKalb Counties, Missouri. St. Louis: The Goodspeed Publishing Co., 1888.

Interview with Ralph Wolf.

On site observation by Nancy Sandehn and Tom Carneal.

Reflections: 1845-1974: Dallas and Grant Townships. Marceline: Walsworth Publishing Co., 1974.

Ruth Owens Inventory of DeKalb Co: Historic Homes and Sites.

#46 addition

The original survey inventory was completed by Nancy Sandehn, fall of 1979.

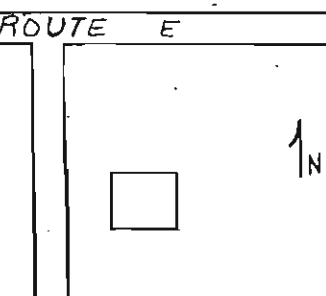







# HISTORIC INVENTORY

10-12-00-002

1. No. 14		4. Present Name(s) Denny House		1. No. 24
2. County DeKalb		5. Other Name(s) Wm. Riley Clarke house.		
3. Location of Negatives Carneal's Office				
6. Specific Location 1 mi. East of Fairport on "E", South 1/2 mi on county road, East side of road.		16. Thematic Category Architecture		2. County DeKalb
7. City or Town If Rural, Township & Vicinity Grant Township		17. Date(s) or Period ca. 1850		
8. Site Plan with North Arrow		18. Style or Design Vernacular/Greek Revival		
		19. Architect or Engineer Unknown		4. Present Name(s) Denny House
		20. Contractor or Builder Unknown		
		21. Original Use, if apparent Residence		
		22. Present Use House		
9. Coordinates UTM Lat. Long. Sec. 36, T 60N, R 31W		23. Ownership Public <input type="checkbox"/> Private <input checked="" type="checkbox"/>		5. Other Name(s) Wm. Riley Clarke House
10. Site is Building <input checked="" type="checkbox"/> Structure <input type="checkbox"/> Object <input type="checkbox"/>		24. Owner's Name & Address, if known Ernest Denny RFD #3 Maysville, MO 64469		
11. On National Register? Yes <input type="checkbox"/> No <input checked="" type="checkbox"/>		25. Open to Public? Yes <input type="checkbox"/> No <input checked="" type="checkbox"/>		
12. Is it Eligible? Yes <input type="checkbox"/> No <input type="checkbox"/>		26. Local Contact Person or Organization Ralph Wolf		
13. Part of Estab. Hist. Dist.? Yes <input type="checkbox"/> No <input checked="" type="checkbox"/>		27. Other Surveys in Which Included		
14. District Potent'l? Yes <input type="checkbox"/> No <input type="checkbox"/>				
15. Name of Established District				
42. Further Description of Important Features Single room with stairway to loft which was used as a bedroom for children. Wooden lug sills and lintels. There is a fireplace on the North end of this house.				
43. History and Significance One of the early settlers farm homes.				
44. Description of Environment and Outbuildings This is a farm site with numerous other buildings on the property.				
Sources of Information  See appendix		46. Prepared by T. Carneal		
		47. Organization NWMSU Hist. Survey		
		48. Date 11-30-79		49. Revision Date(s)

No. 14 page 2

Denny House

#45 Appendix

DeKalb County Cemetery Census: 1845-1971. Compiled by the DeKalb County Historical Society. Stewartsville: Farmer Printing Co., 1972.

DeKalb County, Missouri: Rural Resident Directory. Boulder, Co. : Directory Service Co., 1979.

History of Andrew and DeKalb Counties, Missouri. St. Louis: The Goodspeed Publishing Co., 1888.

Interview with Ralph Wolf.

On site observation by Nancy Sandehn and Tom Carneal.

Reflections: 1845-1974: Dallas and Grant Townships. Marceline: Walsworth Publishing Co., 1974.

Ruth Owens Inventory of DeKalb Co: Historic Homes and Sites.

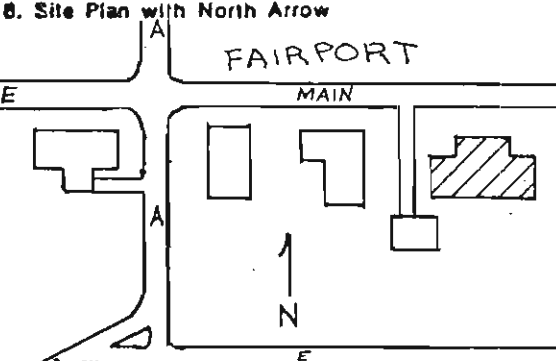

#46 addition

The original survey inventory was completed by Nancy Sandehn, fall of 1979.



# HISTORIC INVENTORY

DKASQ01-002

1. No. 16		4. Present Name(s) Roy Gromer House		1. No. 16	
2. County DeKalb		5. Other Name(s)			2. County DeKalb
3. Location of Negatives Carneal's Office					
6. Specific Location  103 East Main		16. Thematic Category Architecture		4. Present Name(s) Mrs. Roy Gromer	
7. City or Town If Rural, Township & Vicinity Fairport Grant Township		17. Date(s) or Period Unknown			
8. Site Plan with North Arrow 		18. Style or Design Queen Anne			
		19. Architect or Engineer Unknown			
20. Contractor or Builder Unknown		28. No. of Stories 1			
21. Original Use, if apparent Residence		29. Basement? Yes <input checked="" type="checkbox"/> No <input type="checkbox"/>			
22. Present Use Residence		30. Foundation Material Stone			
23. Ownership Public <input type="checkbox"/> Private <input checked="" type="checkbox"/>		31. Wall Construction Frame			
24. Owner's Name & Address, if known Mrs. Roy Gromer Fairport, MO 64447		32. Roof Type & Material Asb. Cross gable/shingle			
25. Open to Public? Yes <input type="checkbox"/> No <input checked="" type="checkbox"/>		33. No. of Bays Front 3 Side 2			
26. Local Contact Person or Organization Ralph Wolf		34. Wall Treatment Weatherboard		5. Other Name(s) Roy Gromer House	
27. Other Surveys in Which Included		35. Plan Shape m			
		36. Changes (Explain in #42) Addition <input type="checkbox"/> Altered <input type="checkbox"/> Moved <input type="checkbox"/>			
		37. Condition Interior <input type="checkbox"/> Exterior <input checked="" type="checkbox"/> Excellent			
		38. Preservation Underway? Yes <input checked="" type="checkbox"/> No <input type="checkbox"/>			
		39. Endangered? By What? Yes <input type="checkbox"/> No <input checked="" type="checkbox"/>			
		40. Visible from Public Road? Yes <input checked="" type="checkbox"/> No <input type="checkbox"/>			
		41. Distance from and Frontage on Road 25 ft D from road			
					
42. Further Description of Important Features The gables are ornamented with radiating trim, and the front gable has fish scale shingles. There is a bay window on the North facade.					
43. History and Significance In the early 1850's two Gromer brothers, Isaac and William, immigrated from Germany to Missouri. Roy Gromer was the grandson of Isaac and was a large landowner and farmer in the Fairport area.					
44. Description of Environment and Outbuildings There is a garage at the Southwest corner of the property.					
45. Sources of Information See appendix.					
46. Prepared by T. Carneal					
47. Organization NWMSU Hist. Survey					
48. Date 11-30-79					
49. Revision Date(s)					

No.16Page 2

Roy Gromer House

#45 Appendix

DeKalb County Cemetery Census: 1845-1971. Compiled by the DeKalb County Historical Society. Stewartsville: Farmer Printing Co., 1972.

DeKalb County, Missouri: Rural Resident Directory. Boulder, Co. : Directory Service Co., 1979.

History of Andrew and DeKalb Counties, Missouri. St. Louis: The Goodspeed Publishing Co., 1888.

Interview with Ralph Wolf.

On site observation by Nancy Sandehn and Tom Carneal.

Reflections: 1845-1974: Dallas and Grant Townships. Marceline: Walsworth Publishing Co., 1974.

Ruth Owens Inventory of DeKalb Co: Historic Homes and Sites.

#46 addition

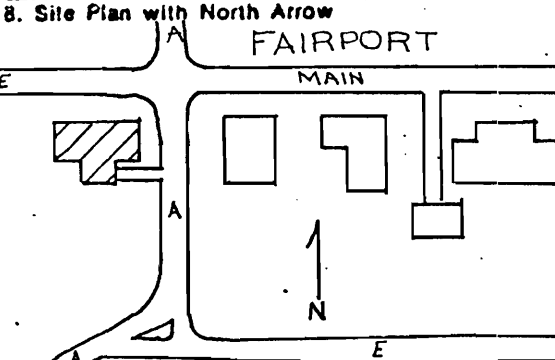

The original survey inventory was completed by Nancy Sandehn, fall of 1979.





# HISTORIC INVENTORY

DKAS001-095

1. No. 18		4. Present Name(s) John Hoskins House		1. No. 18
2. County DeKalb		5. Other Name(s) John B. Robinson House		
3. Location of Negatives Carneal's Office				2. County DeKalb
6. Specific Location Southwest corner of junction of A and E.		16. Thematic Category Architecture		
7. City or Town If Rural, Township & Vicinity Fairport Grant Township		17. Date(s) or Period 1870's		4. Present Name(s) John Hoskins House
8. Site Plan with North Arrow 		18. Style or Design Rural Gothic		
9. Coordinates UTM 1. Sec. 26 T 60N R31W		19. Architect or Engineer Unknown		5. Other Name(s) John B. Robinson House
10. Site is Building <input checked="" type="checkbox"/> Structure <input type="checkbox"/> Object <input type="checkbox"/>		20. Contractor or Builder Unknown		
11. On National Register? Yes <input type="checkbox"/> No <input checked="" type="checkbox"/>		21. Original Use, if apparent Residence		
12. Is it Eligible? Yes <input type="checkbox"/> No <input type="checkbox"/>		22. Present Use Residence		
13. Part of Estab. Hist. Dist.? Yes <input type="checkbox"/> No <input checked="" type="checkbox"/>		23. Ownership Public <input type="checkbox"/> Private <input checked="" type="checkbox"/>		
14. District Potent'l? Yes <input type="checkbox"/> No <input type="checkbox"/>		24. Owner's Name & Address, if known John Hoskins Fairport, MO 64447		
15. Name of Established District		25. Open to Public? Yes <input type="checkbox"/> No <input checked="" type="checkbox"/>		
		26. Local Contact Person or Organization Ralph Wolf		
		27. Other Surveys in Which Included		
42. Further Description of Important Features North arm of "T" has center extension which is two and one-half stories and forms a tower which has arched windows on the second floor. There is carpenter trim between the stories. Gothic dormers are on the South arm of the "T". There is carpenter trim on all porches.				
43. History and Significance John B. Robinson was born in Ohio and immigrated to DeKalb County in 1859. He acquired 120 acres of land, and was involved in the Mercantile business in Fairport until his death. He was also involved in the organization of the Bank of Fairport.				
44. Description of Environment and Outbuildings There is a garage on the Southwest corner of the property.				
45. Sources of Information See appendix.		46. Prepared by T. Carneal		
		47. Organization NWMSU Hist. Survey		
		48. Date 49. Revision Date(s)		

No18 Page 2

John Hoskins House  
#45 Appendix

DeKalb County Cemetery Census: 1845-1971. Compiled by the DeKalb County Historical Society. Stewartsville: Farmer Printing Co., 1972.

DeKalb County, Missouri: Rural Resident Directory. Boulder, Co. : Directory Service Co., 1979.

History of Andrew and DeKalb Counties, Missouri. St. Louis: The Goodspeed Publishing Co., 1888.

Interview with Ralph Wolf.

On site observation by Nancy Sandehn and Tom Carneal.

Reflections: 1845-1974: Dallas and Grant Townships. Marceline: Walsworth Publishing Co., 1974.

Ruth Owens Inventory of DeKalb Co: Historic Homes and Sites.

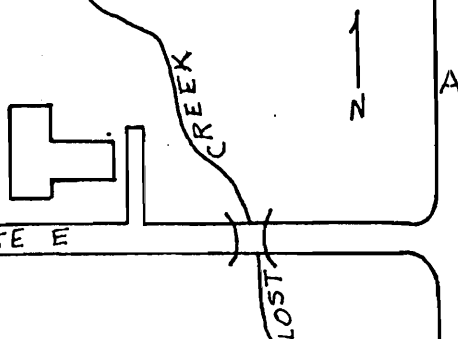

#46 addition

The original survey inventory was completed by Nancy Sandehn, fall of 1979.



# HISTORIC INVENTORY

DEAS001-096

1. No. 19		4. Present Name(s) Stella Lincoln House		19	2 County DeKalb
2. County DeKalb		5. Other Name(s) Thomas Hull House			
3. Location of Negatives Carneal's Office					
6. Specific Location 1 1/2 mi. West of Fairport on Route E		16. Thematic Category Architecture		28. No. of Stories 2 - 1	29. Basement? Yes <input checked="" type="checkbox"/> No <input type="checkbox"/>
		17. Date(s) or Period 1866			
7. City or Town If Rural, Township & Vicinity Grant Township		18. Style or Design Vernacular/Rural Gothic		31. Wall Construction Frame	
8. Site Plan with North Arrow 		19. Architect or Engineer Unknown		32. Roof Type & Material Asb. Gable / Shingles	
		20. Contractor or Builder Unknown		33. No. of Bays Front 3 Side 2	
9. Coordinates UTM Lat. Long Sec. 27 T 60N R 31W		21. Original Use, if apparent Residence		34. Wall Treatment Weatherboard	
		22. Present Use Residence		35. Plan Shape T	
10. Site Building <input checked="" type="checkbox"/> Structure <input type="checkbox"/> Object <input type="checkbox"/>		23. Ownership Public <input type="checkbox"/> Private <input checked="" type="checkbox"/>		36. Changes (Explain in #42) Addition <input type="checkbox"/> Altered <input checked="" type="checkbox"/> Moved <input type="checkbox"/>	
		24. Owner's Name & Address, if known Stella Lincoln Route 2 Maysville, MO 64469		37. Condition Interior Fair Exterior Fair	
11. On National Register? Yes <input type="checkbox"/> No <input checked="" type="checkbox"/>		25. Open to Public? Yes <input type="checkbox"/> No <input checked="" type="checkbox"/>		38. Preservation Underway? Yes <input checked="" type="checkbox"/> No <input type="checkbox"/>	
12. Is It Eligible? Yes <input type="checkbox"/> No <input type="checkbox"/>		26. Local Contact Person or Organization Ralph Wolf		39. Endangered? By What? Yes <input type="checkbox"/> No <input checked="" type="checkbox"/>	
13. Part of Estab. Yes <input type="checkbox"/> Hist. Dist.? No <input checked="" type="checkbox"/>		27. Other Surveys in Which Included		40. Visible from Public Road? Yes <input checked="" type="checkbox"/> No <input type="checkbox"/>	
14. District Yes <input type="checkbox"/> Potent'l? No <input type="checkbox"/>				41. Distance from and Frontage on Road 150 ft. D from road	
15. Name of Established District					
42. Further Description of Important Features Some of the cresting has been removed from the ridge of the house. The West side of the "T" is two stories. The East side is one story. There is carpenter trim on the gables and porch at the Southeast corner of the house.					
43. History and Significance Thomas Hull came from Mount Gilead, Ohio and built this home in 1866. He named his farm "Green Lawn". Mr. Hull raised Osage Orange hedge trees from seed, obtained in Pennsylvania and Texas. Many of the hedge which were used to fence the prairie in this area were from stock started by Mr. Hull.					
44. Description of Environment and Outbuildings This is a farm with numerous buildings on the property					
45. Sources of Information				46. Prepared by T. Carneal	
See appendix				47. Organization NWMSU Hist. Survey	
				48. Date 11-30-79 49. Revision Date(s)	

1. No. 19  
2 County DeKalb  
4. Present Name(s) Stella Lincoln House  
5. Other Name(s) Thomas Hull House

No19 Page 2

Stella Lincoln House

#15 Appendix

DeKalb County Cemetery Census: 1845-1971. Compiled by the DeKalb County Historical Society. Stewartsville: Farmer Printing Co., 1972.

DeKalb County, Missouri: Rural Resident Directory. Boulder, Co. : Directory Service Co., 1979.

History of Andrew and DeKalb Counties, Missouri. St. Louis: The Goodspeed Publishing Co., 1888.

Interview with Ralph Wolf.

On site observation by Nancy Sandehn and Tom Carneal.

Reflections: 1845-1974: Dallas and Grant Townships. Marceline: Walsworth Publishing Co., 1974.

Ruth Owens Inventory of DeKalb Co: Historic Homes and Sites.

#46 addition

The original survey inventory was completed by Nancy Sandehn, fall of 1979.

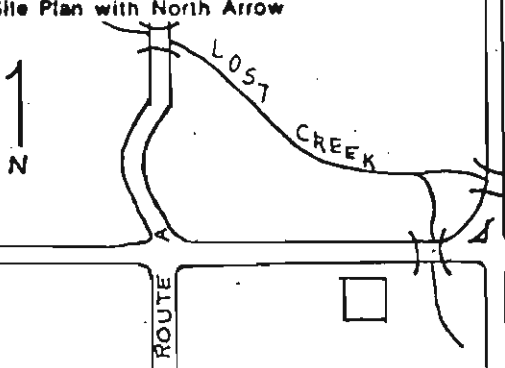



# HISTORIC INVENTORY

1-10-01

1. No. 22  
2. County DeKalb  
4. Present Name(s) G.F. Lique House  
5. Other Name(s) Stephen G. Maret House

1. No. 22	4. Present Name(s) Lique House
2. County DeKalb	5. Other Name(s) Stephen G. Maret house.
3. Location of Negatives Carneal's Office	

6. Specific Location 1/2 mi. East of Route A, 2 mi. South of Fairport	16. Thematic Category Architecture	28. No. of Stories 1
7. City or Town If Rural, Township & Vicinity Grant Township	17. Date(s) or Period 1880's	29. Basement? Yes <input type="checkbox"/> No <input checked="" type="checkbox"/>
8. Site Plan with North Arrow 	18. Style or Design Four square	30. Foundation Material Stone
9. Coordinates UTM Lat. Sec. 11, T 59N, R 31N	19. Architect or Engineer Unknown	31. Wall Construction Frame
10. Site <input checked="" type="checkbox"/> Building <input checked="" type="checkbox"/> Structure <input type="checkbox"/> Object <input type="checkbox"/>	20. Contractor or Builder Unknown	32. Roof Type & Material Med. Hip/Shingles
11. On National Register? Yes <input type="checkbox"/> No <input checked="" type="checkbox"/>	21. Original Use, if apparent Residence	33. No. of Bays Front 3 Side 2
12. Is it Eligible? Yes <input type="checkbox"/> No <input type="checkbox"/>	22. Present Use Residence	34. Wall Treatment Weatherboard
13. Part of Estab. Yes <input type="checkbox"/> Hist. Dist.? No <input checked="" type="checkbox"/>	23. Ownership Public <input type="checkbox"/> Private <input checked="" type="checkbox"/>	35. Plan Shape Square
14. District Potent'l? Yes <input type="checkbox"/> No <input type="checkbox"/>	24. Owner's Name & Address, if known G.F. Lique Route 3 Maysville, MO 64469	36. Changes (Explain in #42) Addition <input type="checkbox"/> Altered <input type="checkbox"/> Moved <input type="checkbox"/>
15. Name of Established District	25. Open to Public? Yes <input type="checkbox"/> No <input checked="" type="checkbox"/>	37. Condition Interior Good Exterior Good
	26. Local Contact Person or Organization Lora Lockhart	38. Preservation Underway? Yes <input checked="" type="checkbox"/> No <input type="checkbox"/>
	27. Other Surveys in Which Included	39. Endangered? By What? Yes <input type="checkbox"/> No <input checked="" type="checkbox"/>
		40. Visible from Public Road? Yes <input checked="" type="checkbox"/> No <input type="checkbox"/>
		41. Distance from and Frontage on Road 25 ft. D from road

42. Further Description of Important Features Square four room house, many of which were built in this area but few of which remain. Medium hip roof. Greek Revival style corner pilasters common to many DeKalb County country houses are found on this house.	
--	---

43. History and Significance Stephen Greenvalt, 1863-1960, Son of Stephen Benjamin, built this house at his marriage and lived there until his death.
--

44. Description of Environment and Outbuildings This is a farm site with numerous buildings on the property.
---

45. Sources of Information See appendix	46. Prepared by T. Carneal
	47. Organization NWMSU Hist. Survey
	48. Date 11-30-79
	49. Revision Date(s)

No22 Page 2

Liquie House  
#45 Appendix

DeKalb County Cemetery Census: 1845-1971. Compiled by the DeKalb County Historical Society. Stewartsville: Farmer Printing Co., 1972.

DeKalb County, Missouri: Rural Resident Directory. Boulder, Co. : Directory Service Co., 1979.

History of Andrew and DeKalb Counties, Missouri. St. Louis: The Goodspeed Publishing Co., 1888.

Interview with Ralph Wolf.

On site observation by Nancy Sandehn and Tom Carneal.

Reflections: 1845-1974: Dallas and Grant Townships. Marceline: Walsworth Publishing Co., 1974.

Ruth Owens Inventory of DeKalb Co: Historic Homes and Sites.

#46 addition

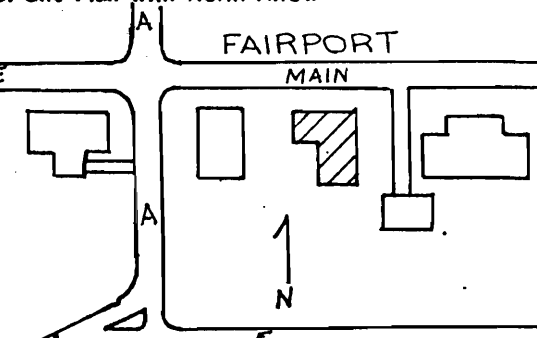

The original survey inventory was completed by Nancy Sandehn, fall of 1979.





# HISTORIC INVENTORY

CHAS-092

1. No. 17		4. Present Name(s) Neil House		1. No. 17 County DeKalb
2. nty DeKalb		5. Other Name(s) Dr. J. M. Harman House		
3. Location of Negatives Carneal's Office				
6. Specific Location 100 ft. East of Junction of A & E		16. Thematic Category Architecture		2. County DeKalb
7. City or Town If Rural, Township & Vicinity Fairport Grant Twp.		17. Date(s) or Period ca. 1870's		
8. Site Plan with North Arrow 		18. Style or Design Eclectic		
		19. Architect or Engineer Unknown		4. Present Name(s) Max Neil
		20. Contractor or Builder Unknown		
		21. Original Use, if apparent Residence		
		22. Present Use Residence		5. Other Name(s) Dr. J. M. Harman House
		23. Ownership Public <input type="checkbox"/> Private <input checked="" type="checkbox"/>		
		24. Owner's Name & Address, if known Max Neil Fairport, MO 64447		
9. Coordinates UTM Lat. Long. Sec. 26 T 60N. R 31N		25. Open to Public? Yes <input type="checkbox"/> No <input checked="" type="checkbox"/>		6. Other Name(s) Dr. J. M. Harman House
10. Site <input checked="" type="checkbox"/> Building <input checked="" type="checkbox"/> Structure <input type="checkbox"/> Object <input type="checkbox"/>		26. Local Contact Person or Organization Ralph Wolf		
11. On National Register? Yes <input type="checkbox"/> No <input checked="" type="checkbox"/>		27. Other Surveys in Which Included		
12. Is it Eligible? Yes <input type="checkbox"/> No <input type="checkbox"/>		38. Preservation Underway? Yes <input checked="" type="checkbox"/> No <input type="checkbox"/>		7. Other Name(s) Dr. J. M. Harman House
13. Part of Estab. Yes <input type="checkbox"/> Hist. Dist.? No <input checked="" type="checkbox"/>		39. Endangered? By What? Yes <input type="checkbox"/> No <input checked="" type="checkbox"/>		
14. District Potent'l? Yes <input type="checkbox"/> No <input type="checkbox"/>		40. Visible from Public Road? Yes <input checked="" type="checkbox"/> No <input type="checkbox"/>		
15. Name of Established District		41. Distance from and Frontage on Road 20 ft. D from road		8. Other Name(s) Dr. J. M. Harman House
42. Further Description of Important Features This was apparently a simple country Gothic farm home to which Queen Anne furbelows have been added. This includes an eclectic semi-octagonal front entrance at the Northwest corner of the "T", carpenter Gothic trim on the porch on the West side of the house and a bow window on the North facade.				
43. History and Significance James Harman (1855- 1906) born in Indiana, came to DeKalb Co. in 1858. He studied medicine at Maysville under Dr. Lewis Weatherby. He continued study in Chicago and St. Louis. He married Ora, daughter of Mr. & Mrs. Samuel Bray, and established his practice in 1884 in Fairport. He was a brother-in-law of Judge Henry Whiteaker who (see appendix)				
44. Description of Environment and Outbuildings There are no other intrusions on the property.		46. Prepared by T. Carneal		9. Other Name(s) Dr. J. M. Harman House
45. Sources of Information See appendix		47. Organization NWMSU Hist. Survey		
		48. Date 11/30/49. Revision Date(s)		

No. 17 page 2  
Max Neil House

No. 32  
High cross gable, Asbestor Shingles.

No. 43  
served two terms as presiding judge of DeKalb County Court. He was serving at the time the new Court House was built.

#### #45 Appendix

DeKalb County Cemetery Census: 1845-1971. Compiled by the DeKalb County Historical Society. Stewartsville: Farmer Printing Co., 1972.

DeKalb County, Missouri: Rural Resident Directory. Boulder, Co. : Directory Service Co., 1979.

History of Andrew and DeKalb Counties, Missouri. St. Louis: The Goodspeed Publishing Co., 1888.

Interview with Ralph Wolf.

On site observation by Nancy Sandehn and Tom Carneal.

Reflections: 1845-1974: Dallas and Grant Townships. Marceline: Walsworth Publishing Co., 1974.

Ruth Owens Inventory of DeKalb Co: Historic Homes and Sites.

#### #46 addition

The original survey inventory was completed by Nancy Sandehn, fall of 1979.



# HISTORIC INVENTORY

DEKALB COUNTY

1. No. 23		4. Present Name(s) Ross House		1. No. 23 2. County DeKalb 4. Present Name(s) Lloyd Ross
2. County DeKalb		5. Other Name(s) Floyd Ross Farm		
3. Location of Negatives Carneal's Office				
6. Specific Location 1-3/4 mi. east of "A" on county road then 1/2 mi. south of Woods Cemetery		16. Thematic Category Architecture		2. No. of Stories 2 29. Basement? Yes <input checked="" type="checkbox"/> No <input type="checkbox"/> 30. Foundation Material Stone 31. Wall Construction Frame 32. Roof Type & Material Asb. Gable, Shingle 33. No. of Bays Front 5 Side 3 34. Wall Treatment Weatherboard 35. Plan Shape T 36. Changes (Explain in #42) Addition <input type="checkbox"/> Altered <input checked="" type="checkbox"/> Moved <input type="checkbox"/> 37. Condition Interior Excellent Exterior Excellent 38. Preservation Underway? Yes <input checked="" type="checkbox"/> No <input type="checkbox"/> 39. Endangered? By What? Yes <input type="checkbox"/> No <input checked="" type="checkbox"/> 40. Visible from Public Road? Yes <input checked="" type="checkbox"/> No <input type="checkbox"/> 41. Distance from and Frontage on Road 50 ft. D from road
7. City or Town If Rural, Township & Vicinity Grant Township		17. Date(s) or Period ca. 1890's		
8. Site Plan with North Arrow		18. Style or Design Queen Anne		
		19. Architect or Engineer Unknown		
		20. Contractor or Builder Unknown		
		21. Original Use, if apparent Residence		
		22. Present Use Residence		
		23. Ownership Public <input type="checkbox"/> Private <input checked="" type="checkbox"/>		
9. Coordinates UTM Lat. Sec. 12 T59N R31W		24. Owner's Name & Address, if known Floyd Ross RT. 3 Maysville, MO 64469		
10. Site is Building <input checked="" type="checkbox"/> Structure <input type="checkbox"/> Object <input type="checkbox"/>		25. Open to Public? Yes <input type="checkbox"/> No <input checked="" type="checkbox"/>		
11. On National Register? Yes <input type="checkbox"/> No <input checked="" type="checkbox"/>		26. Local Contact Person or Organization Ralph Wolf		
12. Is it Eligible? Yes <input type="checkbox"/> No <input type="checkbox"/>		27. Other Surveys in Which Included		
13. Part of Estab. Yes <input type="checkbox"/> Hist. Dist.? No <input checked="" type="checkbox"/>				
14. District Potent'l? Yes <input type="checkbox"/> No <input type="checkbox"/>				
15. Name of Established District				
42. Further Description of Important Features There is ornate iron cresting at the roof line, embellished with a star at the ends. There is carpenter trim on the gables. A wrought iron porch was build at the north-east in the 1960's.				5. Other Name(s) Lloyd Ross Farm
43. History and Significance				
44. Description of Environment and Outbuildings This is a farm site with numerous farm buildings on the property				
45. Sources of Information See appendix				46. Prepared by T. Carneal
				47. Organization NWMSU Hist. Survey
				48. Date 11-79
				49. Revision Date(s)

Ross House

#45 Appendix

DeKalb County Cemetery Census: 1845-1971. Compiled by the DeKalb County Historical Society. Stewartsville: Farmer Printing Co., 1972.

DeKalb County, Missouri: Rural Resident Directory. Boulder, Co. : Directory Service Co., 1979.

History of Andrew and DeKalb Counties, Missouri. St. Louis: The Goodspeed Publishing Co., 1888.

Interview with Ralph Wolf.

On site observation by Nancy Sandehn and Tom Carneal.

Reflections: 1845-1974: Dallas and Grant Townships. Marceline: Walsworth Publishing Co., 1974.

Ruth Owens Inventory of DeKalb Co: Historic Homes and Sites.

#46 addition

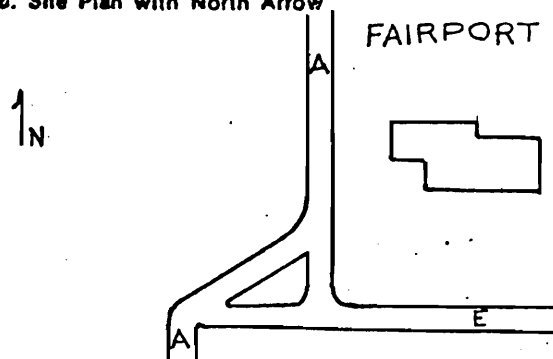
The original survey inventory was completed by Nancy Sandehn, fall of 1979.



# HISTORIC INVENTORY

DWAS001-100

1. No. 15  
2. County DeKalb  
4. Present Name(s) Wolf House  
5. Other Name(s) Farris Wolf House

1. No. 15		4. Present Name(s) Wolf House	
2. Only DeKalb		5. Other Name(s) Farris Wolf House	
3. Location of Negatives Carneal's Office			
6. Specific Location East side of Route "A", South end of Fairport		16. Thematic Category Architecture	
7. City or Town If Rural, Township & Vicinity Fairport Grant Township		17. Date(s) or Period Unknown	
8. Site Plan with North Arrow 		18. Style or Design Queen Anne	
9. Coordinates UTM Lat. Sec. 26, T 60N, R 31W		19. Architect or Engineer Unknown	
10. Site is Building <input checked="" type="checkbox"/> Structure <input type="checkbox"/> Object <input type="checkbox"/>		20. Contractor or Builder Unknown	
11. On National Register? Yes <input type="checkbox"/> No <input checked="" type="checkbox"/>		21. Original Use, if apparent Residence	
12. Is it Eligible? Yes <input type="checkbox"/> No <input type="checkbox"/>		22. Present Use Residence	
13. Part of Estab. Yes <input type="checkbox"/> No <input checked="" type="checkbox"/>		23. Ownership Public <input type="checkbox"/> Private <input checked="" type="checkbox"/>	
14. District Potent'l? Yes <input type="checkbox"/> No <input type="checkbox"/>		24. Owner's Name & Address, if known Farris Wolf Fairport, MO 64447	
15. Name of Established District		25. Open to Public? Yes <input type="checkbox"/> No <input checked="" type="checkbox"/>	
42. Further Description of Important Features There is a kitchen addition at East (rear) of the house. There is carpenter trim of barge board on the gable ends and the porch. There is a shallow bow window on the West facade.		26. Local Contact Person or Organization Ralph Wolf	
43. History and Significance		27. Other Surveys in Which Included	
44. Description of Environment and Outbuildings There is a garage at the Southeast corner of the property.		28. No. of Stories 1	
45. Sources of Information See appendix		29. Basement? Yes <input type="checkbox"/> No <input checked="" type="checkbox"/>	
		30. Foundation Material Stone	
		31. Wall Construction Frame	
		32. Roof Type & Material Cross gable/Shingle	
		33. No. of Bays Front 3 Side 2	
		34. Wall Treatment Narrow weatherboard	
		35. Plan Shape ell	
		36. Changes (Explain in #42) Addition <input checked="" type="checkbox"/> Altered <input type="checkbox"/> Moved <input type="checkbox"/>	
		37. Condition Interior Excellent Exterior Excellent	
		38. Preservation Underway? Yes <input checked="" type="checkbox"/> No <input type="checkbox"/>	
		39. Endangered? By What? Yes <input type="checkbox"/> No <input checked="" type="checkbox"/>	
		40. Visible from Public Road? Yes <input checked="" type="checkbox"/> No <input type="checkbox"/>	
		41. Distance from and Frontage on Road 25 ft. D. from road	
		46. Prepared by T. Carneal	
		47. Organization NWMSU Hist. Survey	
		48. Date 11-30-79	
		49. Revision Date(s)	



No.15 Page 2

Wolf House  
#45 Appendix

DeKalb County Cemetery Census: 1845-1971. Compiled by the DeKalb County Historical Society. Stewartsville: Farmer Printing Co., 1972.

DeKalb County, Missouri: Rural Resident Directory. Boulder, Co. : Directory Service Co., 1979.

History of Andrew and DeKalb Counties, Missouri. St. Louis: The Goodspeed Publishing Co., 1888.

Interview with Ralph Wolf.

On site observation by Nancy Sandehn and Tom Carneal.

Reflections: 1845-1974: Dallas and Grant Townships. Marceline: Walsworth Publishing Co., 1974.

Ruth Owens Inventory of DeKalb Co: Historic Homes and Sites.

#46 addition

The original survey inventory was completed by Nancy Sandehn, fall of 1979.



# HISTORIC INVENTORY

LA 4000-101

1. No. 121  
2. County DeKalb  
4. Present Name(s) Dodge House  
5. Other Name(s) Robert Pannell House

1. No. 121		4. Present Name(s) Dodge House	
2. Locality DeKalb		5. Other Name(s) Robert Pannell House	
3. Location of Negatives Carneal's Office			
6. Specific Location Northwest corner of Seventh and Walnut Streets		16. Thematic Category Architecture	
7. City or Town If Rural, Township & Vicinity Union Star Polk Township		17. Date(s) or Period 1895 - 1900	
8. Site Plan with North Arrow		18. Style or Design Queen Anne	
		19. Architect or Engineer Unknown	
		20. Contractor or Builder Burton Smith	
9. Coordinates UTM Lat. Sec. 27, T 60N, R 33W Long.		21. Original Use, if apparent Residence	
10. Site Building <input checked="" type="checkbox"/> Structure Object <input type="checkbox"/>		22. Present Use Residence	
11. On National Register? Yes <input type="checkbox"/> No <input checked="" type="checkbox"/>		23. Ownership Public <input type="checkbox"/> Private <input checked="" type="checkbox"/>	
12. Is it Eligible? Yes <input type="checkbox"/> No <input type="checkbox"/>		24. Owner's Name & Address, if known Mrs. Lester Dodge Union Star, MO 64494	
13. Part of Estab. Hist. Dist.? Yes <input type="checkbox"/> No <input checked="" type="checkbox"/>		25. Open to Public? Yes <input type="checkbox"/> No <input checked="" type="checkbox"/>	
14. District Potent'l? Yes <input type="checkbox"/> No <input type="checkbox"/>		26. Local Contact Person or Organization Lola Munshaw	
15. Name of Established District		27. Other Surveys in Which Included	
42. Further Description of Important Features This house has shingle gable ends. There are two sets of triple windows on the corner gables, each with a longer window in the center as well. All windows in the house have shallow entablature window headers. There is radiating weatherboard trim above the triple window on the south, and below the triple window on the east. (see appendix)			
43. History and Significance One of the first residents of this house was the Rev. Francis DeVal, minister of the Union Star Christian Church. The third telephone exchange of the growing village was located in this house prior to 1908 with the Rev. Mr. DeVal as manager. (see appendix)			
44. Description of Environment and Outbuildings There is a garage at the northeast corner of the property.			
45. Sources of Information See appendix		46. Prepared by T. Carneal	
		47. Organization NWMSU Hist. Survey	
		48. Date 3-1-79	
		49. Revision, Date(s)	

Dodge House

#42 Appendix

Carpenter trim has been removed from the porch on the southeast of the house.

#43

The house has been owned since 1943 by Mr. & Mrs. Lester Dodge. Lester Dodge was the son of Alvin A. Dodge who established the Dodge Mill in Union Star in 1900 in partnership with Jobe Pierce, J. I. Redding, and Charles Fiester. The mill was operated by Alvin A. and Lester Dodge until 1935. Mrs. Dodge is the granddaughter of Charles Barrett, one of the merchants who was at the Third York settlement prior to the incorporation of Union Star. Mrs. Dodge was Postmistress of Union Star 1936-1961.

#45 Appendix

DeKalb County Cemetery Census: 1845-1951. Compiled by the DeKalb County Historical Society. Stewartsville: Farmer Printing Co., 1972.

DeKalb County, Missouri. Rural Resident Directory. Boulder, CO: Directory Service Co., 1979.

History of Andrew and DeKalb Counties, Missouri. St. Louis: The Goodspeed Publishing Co., 1888.

Interview with Lola Munshaw and Albertina Pierce.

On site observations by Nancy Sandehn and Tom Carneal.

Polk Township Historical Book. Marceline, MO: Walsworth Publishing Co., 1976.

#46 Addition

The original survey inventory was completed by Nancy Sandehn, fall 1979.



# HISTORIC INVENTORY

1-2P-50-102

1. No. 122  
2. County DeKalb  
4. Present Name(s) The Durbin House  
5. Other Name(s) Sam Stewart House

1. No. 122		4. Present Name(s) The Durbin House	
2. nly DeKalb		5. Other Name(s) Sam Stewart House	
3. Location of Negatives Carneal's Office			
6. Specific Location Southwest corner of Fourth and Walnut		16. Thematic Category Architecture	
7. City or Town If Rural, Township & Vicinity Union Star Polk Township		17. Date(s) or Period Unknown	
8. Site Plan with North Arrow		18. Style or Design Federal / Vernacular	
		19. Architect or Engineer Unknown	
		20. Contractor or Builder Unknown	
		21. Original Use, if apparent Residence	
		22. Present Use Residence	
		23. Ownership Public <input type="checkbox"/> Private <input checked="" type="checkbox"/>	
		24. Owner's Name & Address, if known Mr. & Mrs. Durbin Union Star, MO 64404	
9. Coordinates UTM Lat. Sec. 34, T 60N, R 33W Long.		25. Open to Public? Yes <input type="checkbox"/> No <input checked="" type="checkbox"/>	
10. Site <input checked="" type="checkbox"/> Building <input checked="" type="checkbox"/> Structure <input type="checkbox"/> Object <input type="checkbox"/>		26. Local Contact Person or Organization Lola Munshew	
11. On National Register? Yes <input type="checkbox"/> No <input checked="" type="checkbox"/>		27. Other Surveys in Which Included	
12. Is it Eligible? Yes <input type="checkbox"/> No <input type="checkbox"/>			
13. Part of Estab. Yes <input type="checkbox"/> Hist. Dist. No <input checked="" type="checkbox"/>		28. No. of Stories 1-1/2	
14. District Potent'l? Yes <input type="checkbox"/> No <input type="checkbox"/>		29. Basement? Yes <input checked="" type="checkbox"/> No <input type="checkbox"/>	
15. Name of Established District		30. Foundation Material Stone	
		31. Wall Construction Frame	
		32. Roof Type & Material Gable/Asb. shingle	
		33. No. of Bays Front 3 Side 4	
		34. Wall Treatment Weatherboard	
		35. Plan Shape Flt	
		36. Changes Addition <input type="checkbox"/> (Explain in #42) Altered <input type="checkbox"/> Moved <input type="checkbox"/>	
		37. Condition Interior Good Exterior Good	
		38. Preservation Underway? Yes <input checked="" type="checkbox"/> No <input type="checkbox"/>	
		39. Endangered? By What? Yes <input type="checkbox"/> No <input checked="" type="checkbox"/>	
		40. Visible from Public Road? Yes <input checked="" type="checkbox"/> No <input type="checkbox"/>	
		41. Distance from and Frontage on Road 25 ft. D from road	
42. Further Description of Important Features This house has eyebrow windows on the north facade. Windows on the east facade have carved, shaped label window headers. A carpenter trim porch is on the southeast corner.			
43. History and Significance Samuel Stewart, who came to DeKalb County in 1879, was in the lumber business with Jobe Pierce. With Mr. Pierce, he was one of the incorporators of the Peoples Bank of Union Star in 1890. His daughter Mary was the wife of Samuel Shepard, cashier of the Farmers State Bank, 1890-1935, and president of the combined Farmers State and Peoples Bank, 1941-1946.			
44. Description of Environment and Outbuildings There are no intrusions on this property.			
45. Sources of Information See appendix.		46. Prepared by T. Carneal	
		47. Organization NWMSU Hist. Survey	
		48. Date 30-79	
		49. Revision Date(s)	

No. 122Page 2

The Durbin House

#45 Appendix

DeKalb County Cemetery Census: 1845-1951. Compiled by the DeKalb County Historical Society. Stewartsville: Farmer Printing Co., 1972.

DeKalb County, Missouri. Rural Resident Directory. Boulder, CO: Directory Service Co., 1979.

History of Andrew and DeKalb Counties, Missouri. St. Louis: The Goodspeed Publishing Co., 1888.

Interview with Lola Munshaw and Albertina Pierce.

On site observations by Nancy Sandehn and Tom Carneal.

Polk Township Historical Book. Marceline, MO: Walsworth Publishing Co., 1976.

#46 Addition

The original survey inventory was completed by Nancy Sandehn, fall 1979.





# HISTORIC INVENTORY

10-100-100

1. No. 110


2. County DeKalb

4. Present Name(s)

Fisher Farm

5. Other Name(s)

J. W. Williams House

1. No. 110		4. Present Name(s) Fisher Farm	
2. County DeKalb		5. Other Name(s) J. W. Williams House	
3. Location of Negatives Carneal's Office			
6. Specific Location Three-fourths mile south of 169 on Route "F", east side of road.		16. Thematic Category Architecture	
7. City or Town If Rural, Township & Vicinity Polk Township		17. Date(s) or Period ca. 1850	
8. Site Plan with North Arrow 		18. Style or Design Federal	
9. Coordinates Lat. Sec. 35, T 60N, R 33W Long. UTM		19. Architect or Engineer Unknown	
10. Site Building <input checked="" type="checkbox"/> Structure Object <input type="checkbox"/>		20. Contractor or Builder Unknown	
11. On National Register? Yes <input type="checkbox"/> No <input checked="" type="checkbox"/>		21. Original Use, if apparent House	
12. Is it Eligible? Yes <input type="checkbox"/> No <input type="checkbox"/>		22. Present Use Horse pasture	
13. Part of Estab. Hist. Dist.? Yes <input type="checkbox"/> No <input checked="" type="checkbox"/>		23. Ownership Public <input type="checkbox"/> Private <input checked="" type="checkbox"/>	
14. District Potent'l? Yes <input type="checkbox"/> No <input type="checkbox"/>		24. Owner's Name & Address, if known Dr. Joseph Fisher 1 Wishbone St. Joseph, MO 64506	
15. Name of Established District		25. Open to Public? Yes <input type="checkbox"/> No <input checked="" type="checkbox"/>	
42. Further Description of Important Features This is the remnants of concrete porch which was on the west side of the house. The house burned recently.		26. Local Contact Person or Organization Lola Munshaw	
43. History and Significance This house was a landmark for years on this edge of the prairie. At one time it was the only house between the Gentry County line and Clinton County. Williams wife was a rural school teacher. Their two daughters, Betty and Edna, taught for years in Chicago, before retiring to live out their lives on the family farm.		27. Other Surveys in Which Included	
44. Description of Environment and Outbuildings Site is surrounded by a grove of pine trees.		28. No. of Stories N/A	
45. Sources of Information See appendix		29. Basement? Yes <input type="checkbox"/> No <input checked="" type="checkbox"/>	
		30. Foundation Material Not applicable	
		31. Wall Construction Not applicable	
		32. Roof Type & Material Not applicable	
		33. No. of Bays Front N/A Side N/A	
		34. Wall Treatment Not applicable	
		35. Plan Shape N/A	
		36. Changes (Explain in #42) N/A Addition <input type="checkbox"/> Altered <input type="checkbox"/> Moved <input type="checkbox"/>	
		37. Condition Interior N/A Exterior N/A	
		38. Preservation Underway? Yes <input type="checkbox"/> No <input checked="" type="checkbox"/>	
		39. Endangered? By What? Yes <input type="checkbox"/> No <input checked="" type="checkbox"/>	
		40. Visible from Public Road? Yes <input type="checkbox"/> No <input checked="" type="checkbox"/>	
		41. Distance from and Frontage on Road 1/4 mile D from road	
		46. Prepared by T. Carneal	
		47. Organization NWMSU Hist. Surve	
		48. Date 30-79	
		49. Revision Date(s)	

No.110 Page 2

Fisher Farm

#45 Appendix

DeKalb County Cemetery Census: 1845-1951. Compiled by the DeKalb County Historical Society. Stewartsville: Farmer Printing Co., 1972.

DeKalb County, Missouri. Rural Resident Directory. Boulder, CO: Directory Service Co., 1979.

History of Andrew and DeKalb Counties, Missouri. St. Louis: The Goodspeed Publishing Co., 1888.


Interview with Lola Munshaw and Albertina Pierce.

On site observations by Nancy Sandehn and Tom Carneal.

Polk Township Historical Book. Marceline, MO: Walsworth Publishing Co., 1976.

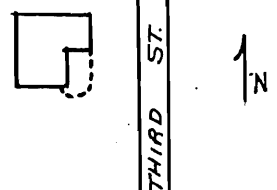

#46 Addition

The original survey inventory was completed by Nancy Sandehn, fall 1979.



# HISTORIC INVENTORY

DEKALB 123

1. No. 123		4. Present Name(s) Humphreys House		1. No. 123 2. County DeKalb 4. Present Name(s) Humphreys' House 5. Other Name(s) Dr. O.A. Varner House
2. County DeKalb		5. Other Name(s) Dr. O.A. Varner House		
3. Location of Negatives Carneal's Office				
6. Specific Location Southwest corner of Third and Walnut Streets.		16. Thematic Category Architecture	28. No. of Stories 2	2. County DeKalb 4. Present Name(s) Humphreys' House 5. Other Name(s) Dr. O.A. Varner House
7. City or Town If Rural, Township & Vicinity Union Star Polk Township		17. Date(s) or Period 1880's	29. Basement? Yes <input checked="" type="checkbox"/> No <input type="checkbox"/>	
		18. Style or Design Queen Anne	30. Foundation Material Stone	
		19. Architect or Engineer Unknown	31. Wall Construction Frame	
8. Site Plan with North Arrow  UNION STAR WALNUT HIGHWAY 169 		20. Contractor or Builder Unknown	32. Roof Type & Material Asb. Cross gable/shingle	
		21. Original Use, if apparent Residence	33. No. of Bays Front 3 Side	
		22. Present Use Residence	34. Wall Treatment Weatherboard	
9. Coordinates UTM Lat. Sec. 34, T 60N, R 33W Long.		23. Ownership Public <input type="checkbox"/> Private <input checked="" type="checkbox"/>	35. Plan Shape F11	
		24. Owner's Name & Address, if known Mr. & Mrs. Cecil Humphreys Union Star, MO 64404	36. Changes (Explain in #42) Addition <input type="checkbox"/> Altered <input checked="" type="checkbox"/> Moved <input type="checkbox"/>	
		25. Open to Public? Yes <input type="checkbox"/> No <input checked="" type="checkbox"/>	37. Condition Interior Good Exterior Good	
10. Site <input checked="" type="checkbox"/> Building <input checked="" type="checkbox"/> Structure <input type="checkbox"/> Object <input type="checkbox"/>		26. Local Contact Person or Organization Lola Munshaw	38. Preservation Underway? Yes <input checked="" type="checkbox"/> No <input type="checkbox"/>	
11. National Register? Yes <input type="checkbox"/> No <input checked="" type="checkbox"/>		27. Other Surveys in Which Included	39. Endangered? By What? Yes <input type="checkbox"/> No <input checked="" type="checkbox"/>	
12. Is It Eligible? Yes <input type="checkbox"/> No <input type="checkbox"/>			40. Visible from Public Road? Yes <input checked="" type="checkbox"/> No <input type="checkbox"/>	
13. Part of Estab. Yes <input type="checkbox"/> Hist. Dist.? No <input checked="" type="checkbox"/>			41. Distance from and Frontage on Road 25 ft. D from road	
14. District Potent? Yes <input type="checkbox"/> No <input type="checkbox"/>				
15. Name of Established District				
42. Further Description of Important Features This house has a two story bay on the east. The cornice of the bay has dentil trim. The bay and the south gable extension have shingle and carpenter wood trim. The house has chamfered corners. There is a carpenter trim porch on the southeast. Some trim has been removed in the process of "modernizing" this house.				
43. History and Significance Dr. Argolis Orestes Varner, born in Virginia, came to Union Star in 1882, from the Union Chapel area of Sherman Township. Dr. Varner, a graduate of Washington University, St. Louis, was the first Union Star City Physician, and practiced medicine in this area for 53 years. He was a half-brother of Calla Varner, longtime principal of Central High School in St. Joseph.				
44. Description of Environment and Outbuildings  There are no intrusions on this property.				
45. Sources of Information  See appendix.			46. Prepared by T. Carneal	
			47. Organization NWMSU Hist. Survey	
			48. Date 30-79	
			49. Revision Date(s)	

No. 123 Page 2

Humphreys' House

#45 Appendix

DeKalb County Cemetery Census: 1845-1951. Compiled by the DeKalb County Historical Society. Stewartsville: Farmer Printing Co., 1972.

DeKalb County, Missouri. Rural Resident Directory. Boulder, CO: Directory Service Co., 1979.

History of Andrew and DeKalb Counties, Missouri. St. Louis: The Goodspeed Publishing Co., 1888.

Interview with Lola Munshaw and Albertina Pierce.

On site observations by Nancy Sandehn and Tom Carneal.

Polk Township Historical Book. Marceline, MO: Walsworth Publishing Co., 1976.

#46 Addition

The original survey inventory was completed by Nancy Sandehn, fall 1979.



# HISTORIC INVENTORY

DNAC 2011

1. No. 117

2. County DeKalb

4. Present Name(s)

Keyes House

5. Other Name(s) W. S. Earl  
Jobe W. Pierce House

1. No. 117		4. Present Name(s) Keyes House	
2. County DeKalb		5. Other Name(s) W. S. Earl, Jobe W. Pierce House	
3. Location of Negatives Carneal's Office			
6. Specific Location Southwest corner of Sixth and Walnut Streets.		16. Thematic Category Architecture	28. No. of Stories 2
		17. Date(s) or Period 1890	29. Basement? Yes <input type="checkbox"/> No <input checked="" type="checkbox"/>
7. City or Town If Rural, Township & Vicinity Union Star / Polk Township		18. Style or Design Italianate	30. Foundation Material Stone
8. Site Plan with North Arrow		19. Architect or Engineer Unknown	31. Wall Construction Frame
		20. Contractor or Builder Unknown	32. Roof Type & Material Low hip/Asb.shingle
		21. Original Use, if apparent Residence	33. No. of Bays Front 3 Side 2
		22. Present Use Residence	34. Wall Treatment Asbestor siding.
		23. Ownership Public <input type="checkbox"/> Private <input checked="" type="checkbox"/>	35. Plan Shape T
		24. Owner's Name & Address, if known Mr. & Mrs. George Keyes Union Star, MO 64404	36. Changes (Explain in #42) Addition <input type="checkbox"/> Altered <input type="checkbox"/> Moved <input type="checkbox"/>
9. Coordinates UTM Lat. Sec. 34, T 60N, R 33W Long.		25. Open to Public? Yes <input type="checkbox"/> No <input checked="" type="checkbox"/>	37. Condition Interior Good Exterior Good
10. Site is Building <input checked="" type="checkbox"/> Structure <input type="checkbox"/> Object <input type="checkbox"/>		26. Local Contact Person or Organization Albertina Pierce	38. Preservation Underway? Yes <input checked="" type="checkbox"/> No <input type="checkbox"/>
11. On National Register? Yes <input type="checkbox"/> No <input checked="" type="checkbox"/>	12. Is it Eligible? Yes <input type="checkbox"/> No <input type="checkbox"/>	27. Other Surveys in Which Included	39. Endangered? By What? Yes <input type="checkbox"/> No <input checked="" type="checkbox"/>
13. Part of Estab. Hist. Dist.? Yes <input type="checkbox"/> No <input checked="" type="checkbox"/>	14. District Potent'ly? Yes <input type="checkbox"/> No <input type="checkbox"/>		40. Visible from Public Road? Yes <input checked="" type="checkbox"/> No <input type="checkbox"/>
15. Name of Established District			41. Distance from and Frontage on Road 25 ft. D from road
42. Further Description of Important Features This house has semicircular paired windows on the north, south, and east facade, with extensions at the second story level. Bay windows on the east and south facades are on the first story level. The cornice is boxed and bracketed. Porches on the south-east and northeast are carpenter trimmed with turned posts.			
43. History and Significance This house was built by W.S. Earl, who established a private bank in Union Star in 1885. His bank was succeeded by the Farmers State Bank. Soon after the house was built it was purchased by Jobe W. Pierce. Mr. Pierce, sometime Presiding Judge of the DeKalb County Court, was one of the incorporators of the Peoples State Bank. (see appendix)			
44. Description of Environment and Outbuildings There is a garage at the northwest corner of this property.			
45. Sources of Information See appendix.		46. Prepared by T. Carneal	
		47. Organization NWMSU Hist. Survey	
		48. Date 30-79	
		49. Revision Date(s)	

Keyes House

#43 Appendix

Mr. Pierce and Sam Stewart were partners in a lumber yard. The house was purchased in 1915 by Hugh Stanton, owner of one of the early hardware stores of Union Star.

#45 Appendix

DeKalb County Cemetery Census: 1845-1951. Compiled by the DeKalb County Historical Society. Stewartsville: Farmer Printing Co., 1972.

DeKalb County, Missouri. Rural Resident Directory. Boulder, CO: Directory Service Co., 1979.

History of Andrew and DeKalb Counties, Missouri. St. Louis: The Goodspeed Publishing Co., 1888.

Interview with Lola Munshaw and Albertina Pierce.

On site observations by Nancy Sandehn and Tom Carneal.

Polk Township Historical Book. Marceline, MO: Walsworth Publishing Co., 1976.

#46 Addition

The original survey inventory was completed by Nancy Sandehn, fall 1979.





# HISTORIC INVENTORY

SKASOCC-176

1. No. 116  
2. County DeKalb  
4. Present Name(s) Krause House  
5. Other Name(s) Samuel Shepard House

1. No. 116		4. Present Name(s) Krause House	
2. County DeKalb		5. Other Name(s) Samuel Shepard House	
3. Location of Negatives Carneal's Office			
6. Specific Location In the 500 block of Cedar Street, north side of street.		16. Thematic Category Architecture	
7. City or Town If Rural, Township & Vicinity Union Star / Polk Township		17. Date(s) or Period 1890's	
8. Site Plan with North Arrow		18. Style or Design Vernacular	
		19. Architect or Engineer Unknown	
		20. Contractor or Builder Unknown	
9. Coordinates UTM Lat. Sec. 34, T 60N, R 33W		21. Original Use, if apparent Residence	
10. Site is Building <input checked="" type="checkbox"/> Structure <input type="checkbox"/> Object <input type="checkbox"/>		22. Present Use Residence	
11. On National Register? Yes <input type="checkbox"/> No <input checked="" type="checkbox"/>		23. Ownership Public <input type="checkbox"/> Private <input checked="" type="checkbox"/>	
12. Is it Eligible? Yes <input type="checkbox"/> No <input type="checkbox"/>		24. Owner's Name & Address, if known Layne Krause Union Star, Mo 64494	
13. Part of Estab. Hist. Dist.? Yes <input type="checkbox"/> No <input checked="" type="checkbox"/>		25. Open to Public? Yes <input type="checkbox"/> No <input checked="" type="checkbox"/>	
14. District Potent'l? Yes <input type="checkbox"/> No <input type="checkbox"/>		26. Local Contact Person or Organization Lola Munshaw	
15. Name of Established District		27. Other Surveys in Which Included	
42. Further Description of Important Features This house has carpenter tracing on gable ends. There are Greek Revival corner pilasters. A center window on the south gable has an art glass transom. A porch has been added to the southeast of the house. A portion of the porch has been enclosed. William Bradley, a local carpenter remodeled the house at the time of its occupancy by the Shepard family.		28. No. of Stories 2	
		29. Basement? Yes <input checked="" type="checkbox"/> No <input type="checkbox"/>	
		30. Foundation Material Brick	
		31. Wall Construction Frame	
		32. Roof Type & Material Asb. Hip & Gable/shingle	
		33. No. of Bays Front Irreg. Side Irreg.	
		34. Wall Treatment Weatherboard	
		35. Plan Shape Irregular	
		36. Changes (Explain in #42) Addition <input type="checkbox"/> Altered <input checked="" type="checkbox"/> Moved <input type="checkbox"/>	
		37. Condition Interior Good Exterior Good	
		38. Preservation Underway? Yes <input checked="" type="checkbox"/> No <input type="checkbox"/>	
		39. Endangered? By What? Yes <input type="checkbox"/> No <input checked="" type="checkbox"/>	
		40. Visible from Public Road? Yes <input checked="" type="checkbox"/> No <input type="checkbox"/>	
		41. Distance from and Frontage on Road 25 ft. D from road	
43. History and Significance The first occupant of this house was the Rev. James Reed, pastor of the Union Star Presbyterian Church, 1893-1897. Samuel Shepard, Cashier of the Farmers State Bank, 1890-1935, and President of the combined Farmers State and Peoples Bank, 1941-1946, purchased the house and it remained in the Shepard family until the death of his widow in 1962. (see appendix)			
44. Description of Environment and Outbuildings There are no intrusions on this property.			
45. Sources of Information See appendix.		46. Prepared by T. Carneal	
		47. Organization NWMSU Hist. Survey	
		48. Date 30-79	
		49. Revision Date(s)	

Krause House

#43 Appendix

Mrs. Shepard was Mary Stewart, daughter of Samuel Stewart, an incorporator of the Peoples Bank.

#45 Appendix

DeKalb County Cemetery Census: 1845-1951. Compiled by the DeKalb County Historical Society. Stewartsville: Farmer Printing Co., 1972.

DeKalb County, Missouri. Rural Resident Directory. Boulder, CO: Directory Service Co., 1979.

History of Andrew and DeKalb Counties, Missouri. St. Louis: The Goodspeed Publishing Co., 1888.

Interview with Lola Munshaw and Albertina Pierce.

On site observations by Nancy Sandehn and Tom Carneal.

Polk Township Historical Book. Marceline, MO: Walsworth Publishing Co., 1976.

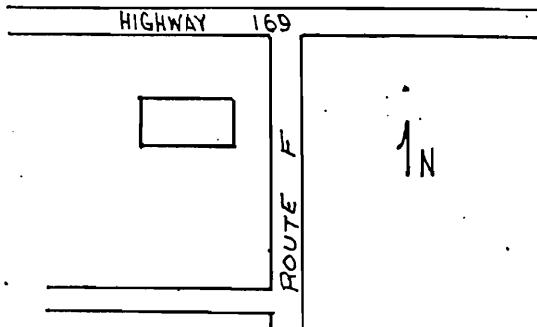
#46 Addition

The original survey inventory was completed by Nancy Sandehn, fall 1979.



# HISTORIC INVENTORY

1-4500 107

1. No. 111		4. Present Name(s) Munshaw House		1. No. 111	
2. County DeKalb		5. Other Name(s)			2. County DeKalb
3. Location of Negatives Carneal's Office					
6. Specific Location 500 yards south of Jct. of "F" and 169, west side of the road.		16. Thematic Category Architecture		28. No. of Stories 1	
		17. Date(s) or Period 1903-1905		29. Basement? Yes <input type="checkbox"/> No <input checked="" type="checkbox"/>	
7. City or Town If Rural, Township & Vicinity Polk Township		18. Style or Design Four square		30. Foundation Material Cement	
8. Site Plan with North Arrow 		19. Architect or Engineer Unknown		31. Wall Construction Frame	
		20. Contractor or Builder Unknown		32. Roof Type & Material Hip/Asb. shingle	
		21. Original Use, if apparent Residence		33. No. of Bays Front 3 Side 2	
		22. Present Use Residence		34. Wall Treatment Weatherboard	
		23. Ownership Public <input type="checkbox"/> Private <input checked="" type="checkbox"/>		35. Plan Shape Rectangle	
		24. Owner's Name & Address, if known Mrs. Lola Munshaw Route 1 Union Star, MO 64494		36. Changes (Explain in #42) Addition <input checked="" type="checkbox"/> Altered <input checked="" type="checkbox"/> Moved <input type="checkbox"/>	
9. Coordinates UTM Lat. Sec. 34, T 60N, R 33W Long.		25. Open to Public? Yes <input type="checkbox"/> No <input checked="" type="checkbox"/>		37. Condition Interior Good Exterior Good	
10. Site <input checked="" type="checkbox"/> Building <input checked="" type="checkbox"/> Structure <input type="checkbox"/> Object <input type="checkbox"/>		26. Local Contact Person or Organization Lola Munshaw		38. Preservation Underway? Yes <input checked="" type="checkbox"/> No <input type="checkbox"/>	
11. On National Register? Yes <input type="checkbox"/> No <input checked="" type="checkbox"/>		27. Other Surveys in Which Included		39. Endangered? By What? Yes <input type="checkbox"/> No <input checked="" type="checkbox"/>	
12. Is It Eligible? Yes <input type="checkbox"/> No <input type="checkbox"/>				40. Visible from Public Road? Yes <input checked="" type="checkbox"/> No <input type="checkbox"/>	
13. Part of Estab. Hist. Dist.? Yes <input type="checkbox"/> No <input checked="" type="checkbox"/>				41. Distance from and Frontage on Road 100 ft. D from road	
14. District Potent'l? Yes <input type="checkbox"/> No <input type="checkbox"/>				5. Other Name(s)	
15. Name of Established District					
42. Further Description of Important Features The house has bracketed eaves. The windows have shaped wood lintel window headers and wood lug sills. The roof originally was a flat hip roof with a bay window on the southeast corner. A flat roofed area of several rooms has been added on the west.					
43. History and Significance The Munshaw family first came to Missouri in the 1880's, settling in Andrew County. Joseph J. Munshaw and his sons were in construction, building bridges, reservoirs and railroads. The family purchased the land, which is still in the family, in 1903. There have been members of the Munshaw family living in this home continuously since then.					
44. Description of Environment and Outbuildings This is a farm site with numerous buildings on the property.					
45. Sources of Information See appendix.			46. Prepared by T. Carneal		
			47. Organization NWMSU Hist. Survey		
			48. Date 30-79		
			49. Revision Date(s)		



No. 111 Page 2

Munshaw House

#45 Appendix

DeKalb County Cemetery Census: 1845-1951. Compiled by the DeKalb County Historical Society. Stewartsville: Farmer Printing Co., 1972.

DeKalb County, Missouri. Rural Resident Directory. Boulder, CO: Directory Service Co., 1979.

History of Andrew and DeKalb Counties, Missouri. St. Louis: The Goodspeed Publishing Co., 1888.

Interview with Lola Munshaw and Albertina Pierce.

On site observations by Nancy Sandehn and Tom Carneal.

Polk Township Historical Book. Marceline, MO: Walsworth Publishing Co., 1976.

#46 Addition

The original survey inventory was completed by Nancy Sandehn, fall 1979.



# HISTORIC INVENTORY

1860-1870

1. No. 109

2. County DeKalb

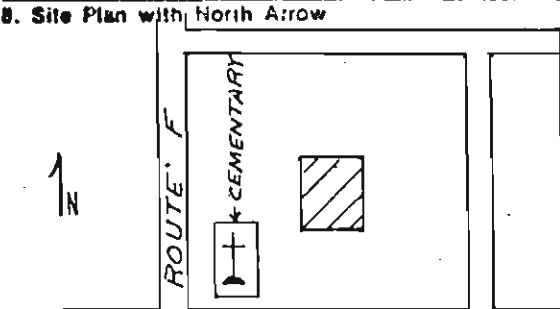
4. Present Name(s)

Oak Grove Church

5. Other Name(s)


1. No. 109	4. Present Name(s) Oak Grove Church
2. County DeKalb	5. Other Name(s)
3. Location of Negatives Carneal's Office	

6. Specific Location Two miles south of Route 169; 500 yards east on County Road, on the north side.	16. Thematic Category Architecture	28. No. of Stories 1
7. City or Town If Rural, Township & Vicinity Folk Township	17. Date(s) or Period 1870	29. Basement? Yes <input type="checkbox"/> No <input checked="" type="checkbox"/>
8. Site Plan with North Arrow	18. Style or Design Classic Revival	30. Foundation Material Stone



19. Architect or Engineer Unknown	31. Wall Construction Frame
20. Contractor or Builder Unknown	32. Roof Type & Material Gable/Asb. shingle
21. Original Use, if apparent Church	33. No. of Bays Front 1 Side 4
22. Present Use Vacant	34. Wall Treatment Weatherboard
23. Ownership Public <input type="checkbox"/> Private <input checked="" type="checkbox"/>	35. Plan Shape Pectangle
24. Owner's Name & Address, if known Union Star Methodist Church Union Star, MO 64494	36. Changes (Explain in #42) Addition <input type="checkbox"/> Altered <input checked="" type="checkbox"/> Moved <input type="checkbox"/>

9. Coordinates UTM Lat. Sec. 2, T 59N, R 33W	25. Open to Public? Yes <input type="checkbox"/> No <input checked="" type="checkbox"/>	37. Condition Interior Excellent Exterior Excellent
10. Site is Building <input checked="" type="checkbox"/> Structure <input type="checkbox"/> Object <input type="checkbox"/>	26. Local Contact Person or Organization Lola Munshaw	38. Preservation Underway? Yes <input checked="" type="checkbox"/> No <input type="checkbox"/>
11. National Register? Yes <input type="checkbox"/> No <input checked="" type="checkbox"/>	27. Other Surveys in Which Included	39. Endangered? By What? Yes <input type="checkbox"/> No <input checked="" type="checkbox"/>
12. Is it Eligible? Yes <input type="checkbox"/> No <input type="checkbox"/>		40. Visible from Public Road? Yes <input checked="" type="checkbox"/> No <input type="checkbox"/>
13. Part of Estab. Hist. Dist.? Yes <input type="checkbox"/> No <input checked="" type="checkbox"/>		41. Distance from and Frontage on Road 50 ft. D from road
14. District Potent'l? Yes <input type="checkbox"/> No <input type="checkbox"/>		
15. Name of Established District		

42. Further Description of Important Features The building has a fan window above the door. Around the turn of the century the double doors on the south side were changed to a single double center door. The door is covered by a shed roof with carpenter trim.	
---	---

43. History and Significance The congregation was organized in the 1860's and at first people met in the home of members. The building was built by subscription and dedicated on October 31, 1870. The first pastor was E.V. Rouf and he served the congregation until 1878. Rouf was succeeded by A.J. Showalter, author of the hymn "Leaning on the Everlasting Arms". (see appendix)
---

44. Description of Environment and Outbuildings There are no intrusions on this property.
--

45. Sources of Information See appendix.	46. Prepared by T. Carneal
	47. Organization NWMSU Hist. Survey
	48. Date 11-30-79
	49. Revision Date(s)



Oak Grove Church

#43 Appendix

The church was the first built in Polk Township and many persons from a wide area attended. The church was closed in 1972.

#45 Appendix

DeKalb County Cemetery Census: 1845-1951. Compiled by the DeKalb County Historical Society. Stewartsville: Farmer Printing Co., 1972.

DeKalb County, Missouri. Rural Resident Directory. Boulder, CO: Directory Service Co., 1979.

History of Andrew and DeKalb Counties, Missouri. St. Louis: The Goodspeed Publishing Co., 1888.

Interview with Lola Munshaw and Albertina Pierce.

On site observations by Nancy Sandehn and Tom Carneal.

Polk Township Historical Book. Marceline, MO: Walsworth Publishing Co., 1976.

#46 Addition

The original survey inventory was completed by Nancy Sandehn, fall 1979.



OAK GROVE CHURCH  
1875

# HISTORIC INVENTORY

DR-300-10

1. No. 114  
2. County DeKalb  
4. Present Name(s) Pottratz House  
5. Other Name(s) R. F. Parsons House

1. No. 114		4. Present Name(s) Pottratz House	
2. Jnty DeKalb		5. Other Name(s) R.F. Parsons House	
3. Location of Negatives Carneal's Office			
6. Specific Location West side of Second between Maple and Locust Streets.		16. Thematic Category Architecture	
7. City or Town If Rural, Township & Vicinity Union Star Polk Township		17. Date(s) or Period 1805	
8. Site Plan with North Arrow		18. Style or Design Queen Anne	
		19. Architect or Engineer Unknown	
		20. Contractor or Builder Robert F. Parsons	
		21. Original Use, if apparent Residence	
		22. Present Use Residence	
		23. Ownership Public <input type="checkbox"/> Private <input checked="" type="checkbox"/>	
		24. Owner's Name & Address, if known Mr. & Mrs. Mike Pottratz Union Star, MO 64494	
9. Coordinates UTM Lat. Sec. 34, T 60N, R33W Long.		25. Open to Public? Yes <input type="checkbox"/> No <input checked="" type="checkbox"/>	
10. Site <input checked="" type="checkbox"/> Building <input checked="" type="checkbox"/> Structure <input type="checkbox"/> Object <input type="checkbox"/>		26. Local Contact Person or Organization Albertina Pierce	
11. On National Register? Yes <input type="checkbox"/> No <input checked="" type="checkbox"/>		27. Other Surveys in Which Included	
12. Is It Eligible? Yes <input type="checkbox"/> No <input checked="" type="checkbox"/>			
13. Part of Estab. Yes <input type="checkbox"/> Hist. Dist.? No <input checked="" type="checkbox"/>			
14. District Potent'l? Yes <input type="checkbox"/> No <input checked="" type="checkbox"/>			
15. Name of Established District			
42. Further Description of Important Features This house has a bay window on the East. The transom of this window has initials of the builders in stained glass. The porch, which extends from east to north, is carpenter trimmed and has turned posts. The gable ends have shingle trim.			
43. History and Significance Robert F. Parsons was in the poultry business in Union Star at and before the turn of the Century.			
44. Description of Environment and Outbuildings There are no intrusions on this property.			
45. Sources of Information See appendix.		46. Prepared by T. Carneal	
		47. Organization NWMSU Hist. Survey	
		48. Date 11/30/79	
		49. Revision Date(s)	

No. 114 Page 2

Pottratz House

#45 Appendix

DeKalb County Cemetery Census: 1845-1951. Compiled by the DeKalb County Historical Society. Stewartsville: Farmer Printing Co., 1972.

DeKalb County, Missouri. Rural Resident Directory. Boulder, CO: Directory Service Co., 1979.

History of Andrew and DeKalb Counties, Missouri. St. Louis: The Goodspeed Publishing Co., 1888.

Interview with Lola Munshaw and Albertina Pierce.

On site observations by Nancy Sandehn and Tom Carneal.

Polk Township Historical Book. Marceline, MO: Walsworth Publishing Co., 1976.

#46 Addition

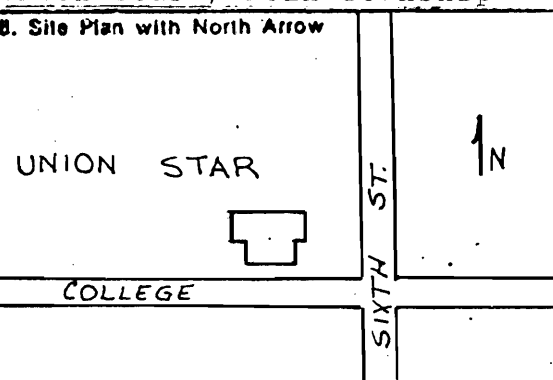
The original survey inventory was completed by Nancy Sandehn, fall 1979.



RFP

# HISTORIC INVENTORY

DKAS001-

1. No. 118		4. Present Name(s) Presbyterian Rectory		1. No. 118	
2. County DeKalb		5. Other Name(s) George Burton House			2. County DeKalb
3. Location of Negatives Carneal's Office					
6. Specific Location Northwest corner of Sixth and College Streets.		16. Thematic Category Architecture		4. Present Name(s) Presby- rian Rectory	
		17. Date(s) or Period ca. 1880			
7. City or Town If Rural, Township & Vicinity Union Star / Polk Township		18. Style or Design Vernacular		5. Other Name(s) George Burton House	
8. Site Plan with North Arrow		19. Architect or Engineer Unknown			
		20. Contractor or Builder Unknown			
		21. Original Use, if apparent Residence			
9. Coordinates UTM Lat. Long. Sec. 27, T 60N, R 33W		22. Present Use Residence		28. No. of Stories 1-1/2	
10. Site is Building <input checked="" type="checkbox"/> Structure is Object <input type="checkbox"/>		23. Ownership Public <input type="checkbox"/> Private <input checked="" type="checkbox"/>			29. Basement? Yes <input type="checkbox"/> No <input checked="" type="checkbox"/>
11. On National Register? Yes <input type="checkbox"/> No <input checked="" type="checkbox"/>		24. Owner's Name & Address, if known Union Star Presbyterian Church		30. Foundation Material Brick	
12. Is it Eligible? Yes <input type="checkbox"/> No <input type="checkbox"/>		25. Open to Public? Yes <input type="checkbox"/> No <input checked="" type="checkbox"/>			31. Wall Construction Brick
13. Part of Estab. Hist. Dist.? Yes <input type="checkbox"/> No <input checked="" type="checkbox"/>		26. Local Contact Person or Organization Albertina Pierce		32. Roof Type & Material Asb. Cross gable/shingle	
14. District Potent'l? Yes <input type="checkbox"/> No <input type="checkbox"/>		27. Other Surveys in Which Included			33. No. of Bays Front 3 Side 3
15. Name of Established District				34. Wall Treatment Running Bond	
42. Further Description of Important Features		This house has bay windows on either side of the door on the south facade. The bays have shed roofs which are shingled. There is a half round window at the attic level of the south facade. Second floor gable extensions are found on the east and west.			35. Plan Shape T
43. History and Significance		George Burton, a Civil War Veteran, came to the Union Star area in the late 1860's. He was proprietor of the Union Star Greenhouse, which was located to the east of the house. The cement block building in the picture was the office for the greenhouse. Mr. Burton owned this land by 1879. The house was given to the Union Star Presbyterian Church to serve as a manse.		36. Changes (Explain in #42) Addition <input type="checkbox"/> Altered <input type="checkbox"/> Moved <input type="checkbox"/>	
44. Description of Environment and Outbuildings		There is a garage building on the southeast corner of the property.			37. Condition Interior Good Exterior Good
45. Sources of Information		See appendix.		38. Preservation Underway? Yes <input checked="" type="checkbox"/> No <input type="checkbox"/>	
					39. Endangered? By What? Yes <input type="checkbox"/> No <input checked="" type="checkbox"/>
				40. Visible from Public Road? Yes <input checked="" type="checkbox"/> No <input type="checkbox"/>	
					41. Distance from and Frontage on Road 25 ft. D from road
				46. Prepared by T. Carneal	
					47. Organization NWMSU Hist. Survey
				48. Date 30-79	
					49. Revision Date(s)

Presbyterian Rectory  
#45 Appendix

DeKalb County Cemetery Census: 1845-1951. Compiled by the DeKalb County Historical Society. Stewartsville: Farmer Printing Co., 1972.

DeKalb County, Missouri. Rural Resident Directory. Boulder, CO: Directory Service Co., 1979.

History of Andrew and DeKalb Counties, Missouri. St. Louis: The Goodspeed Publishing Co., 1888.

Interview with Lola Munshaw and Albertina Pierce.

On site observations by Nancy Sandehn and Tom Carneal.

Polk Township Historical Book. Marceline, MO: Walsworth Publishing Co., 1976.

#46 Addition

The original survey inventory was completed by Nancy Sandehn, fall 1979.

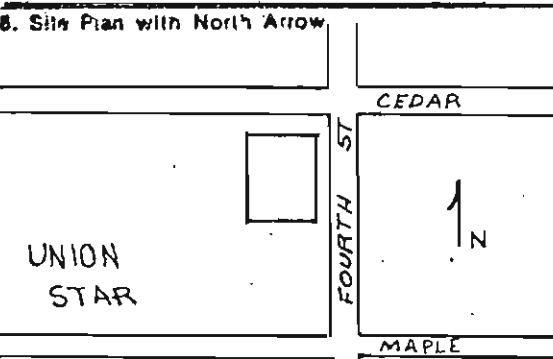




# HISTORIC INVENTORY

SKASCO-11

1. No. 115 2. County DeKalb 4. Present Name(s) Reuben Hutchcraft Store; Other Name(s) Waldo Opera House

1. No. 115		4. Present Name(s) Reuben Hutchcraft Store	
2. County DeKalb		5. Other Name(s) Waldo Opera House	
3. Location of Negatives Carneal's Office			
6. Specific Location  Southwest corner of Fourth and Cedar Streets.		16. Thematic Category Architecture	
7. City or Town If Rural, Township & Vicinity Union Star/Polk Township		17. Date(s) or Period 1909	
8. Site Plan with North Arrow 		18. Style or Design Italianate	
		19. Architect or Engineer Unknown	
		20. Contractor or Builder J. W. Waldo	
		21. Original Use, if apparent Stores and Opera House	
		22. Present Use Store	
		23. Ownership Public <input type="checkbox"/> Private <input checked="" type="checkbox"/>	
		24. Owner's Name & Address, if known Reuben Hutchcraft Union Star, MO 64494	
9. Coordinates UTM Lat. Sec. 34, T 60N, Long. R 33W		25. Open to Public? Yes <input checked="" type="checkbox"/> No <input type="checkbox"/>	
10. Site is Building <input checked="" type="checkbox"/> Structure <input type="checkbox"/> Object <input type="checkbox"/>		26. Local Contact Person or Organization Lola Munshaw	
11. On National Register? Yes <input type="checkbox"/> No <input checked="" type="checkbox"/>		27. Other Surveys in Which Included	
12. Is it Eligible? Yes <input type="checkbox"/> No <input type="checkbox"/>			
13. Part of Estab. Hist. Dist.? Yes <input type="checkbox"/> No <input checked="" type="checkbox"/>		38. Changes (Explain in #42) Addition <input type="checkbox"/> Altered <input type="checkbox"/> Moved <input type="checkbox"/>	
14. District Potent'ly? Yes <input type="checkbox"/> No <input type="checkbox"/>		39. Condition Interior Fair Exterior Fair	
15. Name of Established District		40. Preservation Underway? Yes <input type="checkbox"/> No <input checked="" type="checkbox"/>	
		41. Endangered? By What? Neglect Yes <input checked="" type="checkbox"/> No <input type="checkbox"/>	
		42. Visible from Public Road? Yes <input checked="" type="checkbox"/> No <input type="checkbox"/>	
		43. Distance from and Frontage on Road 15 ft. D from road	
42. Further Description of Important Features This building has worked into the second floor of the north facade - "WALDO 1909 OPERA" in buff brick. The store fronts on the north are cast iron. There is a doorway to the stairs leading to the theatre upstairs that has a stone keystone arch header. Windows on the east wall have brick voussoirs and stone lug sills.			
43. History and Significance James W. Waldo, an Ohio native, came to DeKalb County in the 1950's, and farmed Section 27, T 60N, R 33W. His son, John Wesley, was a builder, farmer, and postmaster at Winslow. These buildings were from walnut trees raised on his own farm.			
44. Description of Environment and Outbuildings  There are no intrusions on this property.			
45. Sources of Information  See appendix.		46. Prepared by T. Carneal	
		47. Organization NWMSU Hist. Survey	
		48. Date 30-79	
		49. Revision Date(s)	

No. 115 Page 2

Reuben Hutchcraft Store

#45 Appendix

DeKalb County Cemetery Census: 1845-1951. Compiled by the DeKalb County Historical Society. Stewartsville: Farmer Printing Co., 1972.

DeKalb County, Missouri. Rural Resident Directory. Boulder, CO: Directory Service Co., 1979.

History of Andrew and DeKalb Counties, Missouri. St. Louis: The Goodspeed Publishing Co., 1888.

Interview with Lola Munshaw and Albertina Pierce.

On site observations by Nancy Sandehn and Tom Carneal.

Polk Township Historical Book. Marceline, MO: Walsworth Publishing Co., 1976.

#46 Addition

The original survey inventory was completed by Nancy Sandehn, fall 1979.

WALDO

1908

OPERA

BLATY 74



# HISTORIC INVENTORY

LEASOO-112

1. No. 112  
2. County DeKalb  
4. Present Name(s) Shanks House  
5. Other Name(s) Arthur Snapp House

1. No. 112	4. Present Name(s) Shanks House
2. County DeKalb	5. Other Name(s) Arthur Snapp House
3. Location of Negatives Carneal's Office	

6. Specific Location 1/8 mile west of "F" on Highway 169 on the south side of the road.	16. Thematic Category Architecture	28. No. of Stories 2-1/2
7. City or Town If Rural, Township & Vicinity Polk Township	17. Date(s) or Period 1915	29. Basement? Yes <input checked="" type="checkbox"/> No <input type="checkbox"/>
8. Site Plan with North Arrow	18. Style or Design Eclectic	30. Foundation Material Concrete
	19. Architect or Engineer Unknown	31. Wall Construction Concrete block
	20. Contractor or Builder Unknown	32. Roof Type & Material Gambrel/Asb. shingle
	21. Original Use, if apparent Residence	33. No. of Bays Front 3 Side 3
	22. Present Use Residence	34. Wall Treatment Cement block & weatherboard
	23. Ownership Public <input type="checkbox"/> Private <input checked="" type="checkbox"/>	35. Plan Shape Rectangle
	24. Owner's Name & Address, if known Madison Shanks Route 1 64494 Union Star, MO	36. Changes Addition <input type="checkbox"/> Altered <input type="checkbox"/> Moved <input type="checkbox"/> (Explain in #42)
9. Coordinates UTM Lat. Sec. 34, T 60N, R 33W	25. Open to Public? Yes <input type="checkbox"/> No <input checked="" type="checkbox"/>	37. Condition Interior Excellent Exterior Excellent
10. Site is Building <input checked="" type="checkbox"/> Structure is Object <input type="checkbox"/>	26. Local Contact Person or Organization Lola Munshaw	38. Preservation Underway? Yes <input checked="" type="checkbox"/> No <input type="checkbox"/>
11. On National Register? Yes <input type="checkbox"/> No <input checked="" type="checkbox"/>	27. Other Surveys in Which Included	39. Endangered? By What? Yes <input type="checkbox"/> No <input checked="" type="checkbox"/>
12. Is it Eligible? Yes <input type="checkbox"/> No <input type="checkbox"/>		40. Visible from Public Road? Yes <input checked="" type="checkbox"/> No <input type="checkbox"/>
13. Part of Estab. Hist. Dist.? Yes <input type="checkbox"/> No <input checked="" type="checkbox"/>		41. Distance from and Frontage on Road 250 ft. D from road
14. District Potent? Yes <input type="checkbox"/> No <input type="checkbox"/>		
15. Name of Established District		

42. Further Description of Important Features	<p>This house has a porch on the north with paired columns on concrete block pedestals. There is shingle at the eave level of the gable ends. The windows have concrete lintels and lug sills. Gable ends have cornice returns. There is an oval shaped leaded glass window in the front door.</p>
---	--

43. History and Significance	<p>Arthur Snapp, brother-in-law of Hugh Stanton operator of the Stanton Hardware in Union Star, built this house. He, at one time, operated a riding academy for the young ladies of Union Star.</p>
------------------------------	--

44. Description of Environment and Outbuildings	<p>There is a garage. The house stands back from the highway behind a grove of trees.</p>
---	---

45. Sources of Information	46. Prepared by T. Carneal
See appendix.	47. Organization NWMSU Hist. Survey
	48. Date 30-79
	49. Revision Date(s)

No. 112 Page 2

Shanks House

#45 Appendix

DeKalb County Cemetery Census: 1845-1951. Compiled by the DeKalb County Historical Society. Stewartsville: Farmer Printing Co., 1972.

DeKalb County, Missouri. Rural Resident Directory. Boulder, CO: Directory Service Co., 1979.

History of Andrew and DeKalb Counties, Missouri. St. Louis: The Goodspeed Publishing Co., 1888.

Interview with Lola Munshaw and Albertina Pierce.

On site observations by Nancy Sandehn and Tom Carneal.

Polk Township Historical Book. Marceline, MO: Walsworth Publishing Co., 1976.

#46 Addition

The original survey inventory was completed by Nancy Sandehn, fall 1979.



# HISTORIC INVENTORY

CKAS001-113

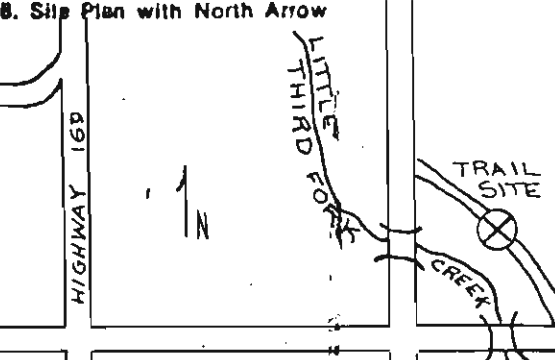
1. No.  
125

2. County  
DeKalb

4. Present Name(s)  
Gordon Spiking

5. Other Name(s)  
Lost Trail

1. No. 125		4. Present Name(s) Gordon Spiking	
2. County DeKalb		5. Other Name(s) Lost Trail	
3. Location of Negatives Carneal's Office		16. Thematic Category Transportation	
6. Specific Location 3 mi S of King City on Highway 169 1 1/2 mi E, N into pasture.		17. Date(s) or Period 1824-1840	
7. City or Town If Rural, Township & Vicinity King City, MO 64463 Polk		18. Style or Design n/a	
8. Site Plan with North Arrow		19. Architect or Engineer Army Cor. of Eng.	
9. Coordinates UTM Lat. SW 1/4 S 16 Long. TWP 60 N R 32 W		20. Contractor or Builder	
10. Site Building <input checked="" type="checkbox"/> Structure <input type="checkbox"/> Object <input type="checkbox"/>		21. Original Use, if apparent Mail Route	
11. National Register? Yes <input type="checkbox"/> No <input checked="" type="checkbox"/>		22. Present Use Farmland	
12. Is It Eligible? Yes <input checked="" type="checkbox"/> No <input type="checkbox"/>		23. Ownership Public <input checked="" type="checkbox"/> Private <input type="checkbox"/>	
13. Part of Estab. Hist. Dist.? Yes <input type="checkbox"/> No <input checked="" type="checkbox"/>		24. Owner's Name & Address, if known Gordon Spiking RFD King City, MO 64463	
14. District Potent'l? Yes <input checked="" type="checkbox"/> No <input type="checkbox"/>		25. Open to Public? Yes <input type="checkbox"/> No <input checked="" type="checkbox"/>	
15. Name of Established District		26. Local Contact Person or Organization Albertina Pierce	
16. Further Description of Important Features Before any land was surveyed or settled in DeKalb county, around 1824, this trail was a busy route between Liberty and Council Bluffs. It was called a military road, later it was known as the Liberty Trail.		27. Other Surveys in Which Included	
43. History and Significance In 1825, three soldiers enroute to Liberty from Council Bluffs with mail became lost in a terrible snow storm and they had no way to make a fire. The next morning one was able to go on to Liberty, after two days he arrived and sent help back. The two were still alive, though their fingers and feet were frozen. (See appendix)		46. Prepared by T. Carneal	
44. Description of Environment and Outbuildings There are 200 acres of unplowed prairie on this farm.		47. Organization NWMSU Hist. Survey	
45. Sources of Information Historical Atlas of DeKalb county printed in 1877, Interview w. Mr. Gordon Spikings, who's grandfather settled on and near the old trail in 1868, on site observation, abstract.		48. Date 1/22/79	
		49. Revision Date(s)	



Gordon Spiking

#43 Appendix

The stream where they found shelter, they named Lost Creek. It is a well known stream in Grant Township, that runs from section 12 in TWP 60 N R 32 W southward through sections 13, 24, 25, 36 of the same township. It then flows south through section 1 of township 59 N and R 32 W and crosses in R 31 W in section 12 and thence flows in a south eastern direction through sections 7, 18, 17, 16, 15, 14, 13, and 24 before it crosses into Adams township and R 30 W in Gentry County.

#45 Appendix

DeKalb County Cemetery Census: 1845-1951. Compiled by the DeKalb County Historical Society. Stewartsville: Farmer Printing Co., 1972.

DeKalb County, Missouri. Rural Resident Directory. Boulder, CO: Directory Service Co., 1979.

History of Andrew and DeKalb Counties, Missouri. St. Louis: The Goodspeed Publishing Co., 1888.

Interview with Lola Munshaw and Albertina Pierce.

On site observations by Nancy Sandehn and Tom Carneal.

Polk Township Historical Book. Marceline, MO: Walsworth Publishing Co., 1976.

#46 Addition

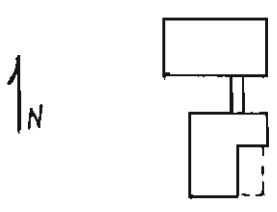

The original survey inventory was completed by Nancy Sandehn, fall 1979.





# HISTORIC INVENTORY

DKAS001-114

1. No. 119		4. Present Name(s) Teenor House		1. No. 119
2. County DeKalb		5. Other Name(s) A. Kelley House		
3. Location of Negatives Carneal's Office				
6. Specific Location First door east of George Mayes house on College Street		16. Thematic Category Architecture		2. County DeKalb
7. City or Town If Rural, Township & Vicinity Union Star Polk Township		17. Date(s) or Period ca. 1890		
8. Site Plan with North Arrow 		18. Style or Design Queen Anne		
		19. Architect or Engineer Unknown		4. Present Name(s) Teenor House
		20. Contractor or Builder Unknown		
		21. Original Use, if apparent Residence		
		22. Present Use Residence		
9. Coordinates UTM Lat. Sec. 27, T 60N, R 33W Long.		23. Ownership Public <input type="checkbox"/> Private <input checked="" type="checkbox"/>		
10. Site is Building <input checked="" type="checkbox"/> Structure <input type="checkbox"/> Object <input type="checkbox"/>		24. Owner's Name & Address, if known Edward Teenor Union Star, MO 64494		
11. On National Register? Yes <input type="checkbox"/> No <input checked="" type="checkbox"/>		25. Open to Public? Yes <input type="checkbox"/> No <input checked="" type="checkbox"/>		
12. Is it Eligible? Yes <input type="checkbox"/> No <input type="checkbox"/>		26. Local Contact Person or Organization Lola Munshaw		
13. Part of Estab. Hist. Dist.? Yes <input type="checkbox"/> No <input checked="" type="checkbox"/>		27. Other Surveys in Which Included		
14. District Potent'l? Yes <input type="checkbox"/> No <input type="checkbox"/>				
15. Name of Established District				
42. Further Description of Important Features This house has shingled gable ends. A carpenter trim porch is wrapped around the southeast corner.				5. Other Name(s)
43. History and Significance Edward Teenor is sometime Mayor of Union Star. The 1917 map shows this plat as belonging to A. Kelley.				
44. Description of Environment and Outbuildings A barn at the back (North) of the building has been attached to the house.				
45. Sources of Information See appendix.		46. Prepared by T. Carneal		
		47. Organization NWMSU Hist. Survey		
		48. Date 30-79		
		49. Revision Date(s)		

No. 119 Page 2

Teenor House

#45 Appendix

DeKalb County Cemetery Census: 1845-1951. Compiled by the DeKalb County Historical Society. Stewartsville: Farmer Printing Co., 1972.

DeKalb County, Missouri. Rural Resident Directory. Boulder, CO: Directory Service Co., 1979.

History of Andrew and DeKalb Counties, Missouri. St. Louis: The Goodspeed Publishing Co., 1888.

Interview with Lola Munshaw and Albertina Pierce.

On site observations by Nancy Sandehn and Tom Carneal.

Polk Township Historical Book. Marceline, MO: Walsworth Publishing Co., 1976.

#46 Addition

The original survey inventory was completed by Nancy Sandehn, fall 1979.

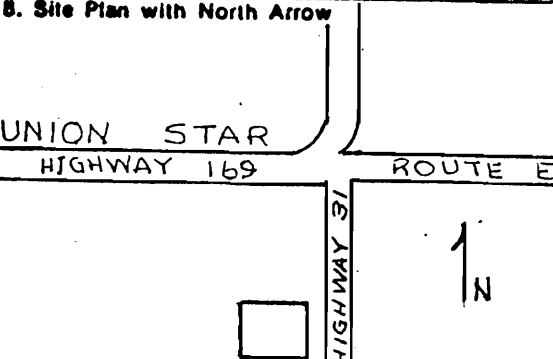



# HISTORIC INVENTORY

DRASCO-115

1. No. 124  
2. County DeKalb  
4. Present Name(s) Townsend House  
5. Other Name(s)

1. No. 124	4. Present Name(s) Townsend House
2. nty DeKalb	5. Other Name(s)
3. Location of Negatives Carneal's Office	

6. Specific Location 1/2 mile south of Highway 169 on "31", west side of road.	16. Thematic Category Architecture	28. No. of Stories 2
7. City or Town If Rural, Township & Vicinity Polk Township	17. Date(s) or Period Unknown	29. Basement? Yes <input checked="" type="checkbox"/> No <input type="checkbox"/>
8. Site Plan with North Arrow 	18. Style or Design Dutch Colonial	30. Foundation Material Cement block
	19. Architect or Engineer Unknown	31. Wall Construction Frame
	20. Contractor or Builder Unknown	32. Roof Type & Material Asb. Cross Gambrel/shing
	21. Original Use, if apparent Residence	33. No. of Bays Front 3 Side 2
	22. Present Use Residence	34. Wall Treatment Weatherboard
	23. Ownership Public <input type="checkbox"/> Private <input checked="" type="checkbox"/>	35. Plan Shape Square
	24. Owner's Name & Address, if known W. C. Townsend 64494 Route 1, Union Star, MO	36. Changes (Explain in #42) Addition <input type="checkbox"/> Altered <input type="checkbox"/> Moved <input type="checkbox"/>
9. Coordinates UTM Lat. Sec. 31, T 60N, R 32W	25. Open to Public? Yes <input type="checkbox"/> No <input checked="" type="checkbox"/>	37. Condition Interior Good Exterior Good
10. Site <input checked="" type="checkbox"/> Building <input checked="" type="checkbox"/> Structure <input type="checkbox"/> Object <input type="checkbox"/>	26. Local Contact Person or Organization Lola Munshaw	38. Preservation Underway? Yes <input checked="" type="checkbox"/> No <input type="checkbox"/>
11. On National Register? Yes <input type="checkbox"/> No <input checked="" type="checkbox"/>	27. Other Surveys in Which Included	39. Endangered? By What? Yes <input type="checkbox"/> No <input checked="" type="checkbox"/>
12. Is It Eligible? Yes <input type="checkbox"/> No <input type="checkbox"/>		40. Visible from Public Road? Yes <input checked="" type="checkbox"/> No <input type="checkbox"/>
13. Part of Estab. Hist. Dist.? Yes <input type="checkbox"/> No <input checked="" type="checkbox"/>		41. Distance from and Frontage on Road 100 ft. D from road
14. District Potent'l? Yes <input type="checkbox"/> No <input type="checkbox"/>		
15. Name of Established District		

42. Further Description of Important Features This house has a porch on the east with square Tuscan porch columns. The gable ends have heavy bargeboard returns.	
---	---

43. History and Significance In the 1897 Atlas, this land is shown as belonging to Howard Wilson who had come to the area in 1875. Mr. Wilson also was involved in land development in Union Star.
---

44. Description of Environment and Outbuildings This is a farm site with numerous structures on the property.
--

45. Sources of Information See appendix.	46. Prepared by T. Carneal
	47. Organization NWMSU Hist. Survey
	48. Date 11-79
	49. Revision Date(s)

No. 124 Page 2  
Townsend House

#45 Appendix

DeKalb County Cemetery Census: 1845-1951. Compiled by the DeKalb County Historical Society. Stewartsville: Farmer Printing Co., 1972.

DeKalb County, Missouri. Rural Resident Directory. Boulder, CO: Directory Service Co., 1979.

History of Andrew and DeKalb Counties, Missouri, St. Louis: The Goodspeed Publishing Co., 1888.

Interview with Lola Munshaw and Albertina Pierce.

On site observations by Nancy Sandehn and Tom Carneal.

Polk Township Historical Book. Marceline, MO: Walsworth Publishing Co., 1976.

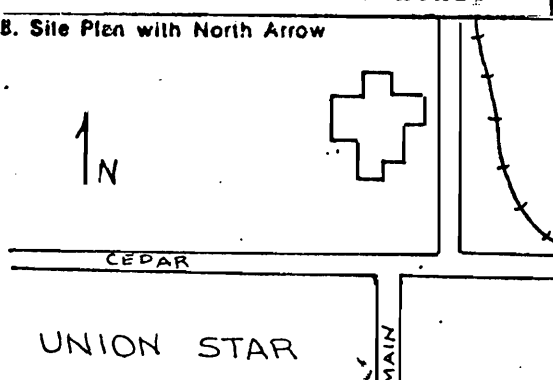
#46 Addition

The original survey inventory was completed by Nancy Sandehn, fall 1979.



# HISTORIC INVENTORY

DKAS001-116

1. No. 113		4. Present Name(s) Watts House		1. No. 113
2. Only DeKalb		5. Other Name(s)		
3. Location of Negatives Carneal's Office		The Beehive Railroad Hotel		
6. Specific Location  Northwest corner of Main and Cedar Streets.		16. Thematic Category Architecture		2. County DeKalb
7. City or Town If Rural, Township & Vicinity Union Star Polk Township		17. Date(s) or Period 1880-1890		
8. Site Plan with North Arrow  		18. Style or Design Queen Anne		
		19. Architect or Engineer Unknown		4. Present Name(s) Watts
		20. Contractor or Builder Unknown		
		21. Original Use, if apparent Family Hotel		
		22. Present Use Residence		use
		23. Ownership Public <input type="checkbox"/> Private <input checked="" type="checkbox"/>		
		24. Owner's Name & Address, if known Mrs. Glenn Watts Union Star, MO		
9. Coordinates UTM Lat. Long. Sec. 34, T 60N, R 33W		25. Open to Public? Yes <input type="checkbox"/> No <input checked="" type="checkbox"/>		5. Other Name(s) The Beehive Railroad Hotel
10. Site <input checked="" type="checkbox"/> Building <input checked="" type="checkbox"/> Structure <input type="checkbox"/> Object <input type="checkbox"/>		26. Local Contact Person or Organization Albertina Pierce		
11. On National Register? Yes <input type="checkbox"/> No <input checked="" type="checkbox"/>		27. Other Surveys in Which Included		
12. Is It Eligible? Yes <input type="checkbox"/> No <input type="checkbox"/>		37. Condition Interior Good Exterior Good		
13. Part of Estab. Yes <input type="checkbox"/> Hist. Dist. No <input checked="" type="checkbox"/>		38. Preservation Underway? Yes <input type="checkbox"/> No <input checked="" type="checkbox"/>		
14. District Potent'l? Yes <input type="checkbox"/> No <input type="checkbox"/>		39. Endangered? By What? Yes <input type="checkbox"/> No <input checked="" type="checkbox"/>		
15. Name of Established District		40. Visible from Public Road? Yes <input type="checkbox"/> No <input type="checkbox"/>		
		41. Distance from and Frontage on Road 100 ft. D from road		
42. Further Description of Important Features This house has champfered corners and shingle gable ends on the south and west. A wrap-around porch has a pediment at the west end, facing South. The gable ends are pedimented with small double windows.				
43. History and Significance Ned Zinc, who with his partner Charles Barrett, had been storekeepers out on the county line where the Union Star settlement first began, moved his store to the area platted by Levi Sheaffer and subsequently with the coming of the regular schedules on the Chicago, Burlington and Quincy Railroad, built this hotel.				
44. Description of Environment and Outbuildings  A stone wall fronts the property on Cedar Street.				
45. Sources of Information  See appendix		46. Prepared by T. Carneal		
		47. Organization NWMSU Hist. Survey		
		48. Date 30-70 49. Revision Date(s)		



No.113 Page 2

Watts House

#45 Appendix

DeKalb County Cemetery Census: 1845-1951. Compiled by the DeKalb County Historical Society. Stewartsville: Farmer Printing Co., 1972.

DeKalb County, Missouri. Rural Resident Directory. Boulder, CO: Directory Service Co., 1979.

History of Andrew and DeKalb Counties, Missouri. St. Louis: The Goodspeed Publishing Co., 1888.

Interview with Lola Munshaw and Albertina Pierce.

On site observations by Nancy Sandehn and Tom Carneal.

Polk Township Historical Book. Marceline, MO: Walsworth Publishing Co., 1976.

#46 Addition

The original survey inventory was completed by Nancy Sandehn, fall 1979.



# HISTORIC INVENTORY


DKAS001-117

1. No. 120

2. County DeKalb

4. Present Name(s) Wilcoxson House

5. Other Name(s) George Moyes House

1. No. 120		4. Present Name(s) Wilcoxson House	
2. City DeKalb		5. Other Name(s) George Moyes House	
3. Location of Negatives Carneal's Office			
6. Specific Location Northeast corner of Tenth and College Streets		16. Thematic Category Architecture	28. No. of Stories 2
7. City or Town Union Star If Rural, Township & Vicinity Polk Township		17. Date(s) or Period 1904	29. Basement? Yes <input checked="" type="checkbox"/> No <input type="checkbox"/>
8. Site Plan with North Arrow 		18. Style or Design Eclectic	30. Foundation Material Concrete
9. Coordinates UTM Lat. Sec. 27, T 60N, R 33W Long.		19. Architect or Engineer Unknown	31. Wall Construction Frame
10. Site Use Building <input checked="" type="checkbox"/> Structure <input type="checkbox"/> Object <input type="checkbox"/>		20. Contractor or Builder Unknown	32. Roof Type & Material Asb. Hip, gable/shingle
11. On National Register? Yes <input type="checkbox"/> No <input checked="" type="checkbox"/>		21. Original Use, if apparent Residence	33. No. of Bays Front Irreg. Side Irreg.
12. Is It Eligible? Yes <input type="checkbox"/> No <input type="checkbox"/>		22. Present Use Residence	34. Wall Treatment Weatherboard
13. Part of Estab. Yes <input type="checkbox"/> Hist. Dist.? No <input checked="" type="checkbox"/>		23. Ownership Public <input type="checkbox"/> Private <input checked="" type="checkbox"/>	35. Plan Shape Irregular
14. District Potent'l? Yes <input type="checkbox"/> No <input type="checkbox"/>		24. Owner's Name & Address, if known Norman Wilcoxson Union Star, MO 64494	36. Changes (Explain in #42) Addition <input checked="" type="checkbox"/> Altered <input type="checkbox"/> Moved <input type="checkbox"/>
15. Name of Established District		25. Open to Public? Yes <input type="checkbox"/> No <input checked="" type="checkbox"/>	37. Condition Interior Good Exterior Good
		26. Local Contact Person or Organization Lola Munshaw	38. Preservation Underway? Yes <input checked="" type="checkbox"/> No <input type="checkbox"/>
		27. Other Surveys in Which Included	39. Endangered? By What? Yes <input type="checkbox"/> No <input checked="" type="checkbox"/>
			40. Visible from Public Road? Yes <input checked="" type="checkbox"/> No <input type="checkbox"/>
			41. Distance from and Frontage on Road 100 ft. D from road

42. Further Description of Important Features This house has a Jerkin-head gable on the south. The center portion of the roof is hip with gable extensions. Windows on the ground floor (South) have leaded glass. A wrap-around porch has paired, fluted columns. The gable ends have returns. There is an ecliptical window at the attic level of the south facade.



43. History and Significance  
George Andrew Moyes, ninth child of George Andrew and Ann Smeaton Moyes, who were natives of Scotland, came to DeKalb County in 1872 at age eight. In 1890 he established the Moyes Lumber Co. He was a member of the Union Star Board of Education for twenty years, and served in the Missouri (see appendix)

44. Description of Environment and Outbuildings  
There is a garage on the north part of the property.

45. Sources of Information See appendix.		46. Prepared by T. Carneal	
		47. Organization NWMSU Hist. Survey	
		48. Date 30-79	49. Revision Date(s)

Wilcoxson House

#43 Appendix

General Assembly for a number of years. He was an elder of the Union Star Presbyterian Church for 36 years. His wife was Alice Hudson, daughter of Dr. William Hudson, Union Star's first physician.

#45 Appendix

DeKalb County Cemetery Census: 1845-1951. Compiled by the DeKalb County Historical Society. Stewartsville: Farmer Printing Co., 1972.

DeKalb County, Missouri. Rural Resident Directory. Boulder, CO: Directory Service Co., 1979.

History of Andrew and DeKalb Counties, Missouri. St. Louis: The Goodspeed Publishing Co., 1888.

Interview with Lola Munshaw and Albertina Pierce.

On site observations by Nancy Sandehn and Tom Carneal.

Polk Township Historical Book. Marceline, MO: Walsworth Publishing Co., 1976.

#46 Addition

The original survey inventory was completed by Nancy Sandehn, fall 1979.



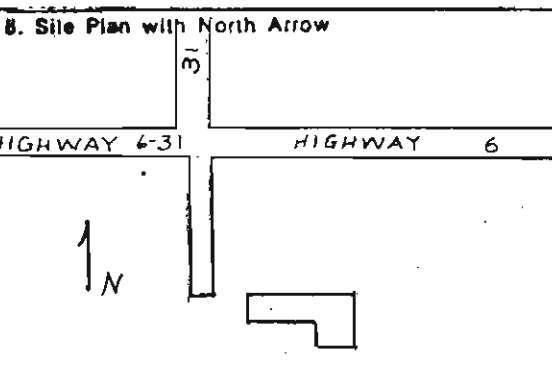
# HISTORIC INVENTORY

107 118


1. No. 107  
2. County DeKalb  
4. Present Name(s) Adams House  
5. Other Name(s) The Elliott Campbell House

1. No. 107	4. Present Name(s) Adams House
2. County DeKalb	5. Other Name(s) The Elliott Campbell House
3. Location of Negatives Carneal's Office	

6. Specific Location 500 feet south of Jct. of Highway 6 and 31.	16. Thematic Category Architecture	28. No. of Stories 2
7. City or Town If Rural, Township & Vicinity Sherman Township	17. Date(s) or Period Unknown	29. Basement? Yes <input checked="" type="checkbox"/> No <input type="checkbox"/>
8. Site Plan with North Arrow	18. Style or Design Rural Gothic	30. Foundation Material Stone



9. Coordinates Lat. Sec. 32, T 59N, R 32W Long.	19. Architect or Engineer Unknown	31. Wall Construction Frame
10. Site is Building <input checked="" type="checkbox"/> Structure <input type="checkbox"/> Object <input type="checkbox"/>	20. Contractor or Builder Unknown	32. Roof Type & Material Asb. Cross Gable/Shingle
11. On National Register? Yes <input type="checkbox"/> No <input checked="" type="checkbox"/>	21. Original Use, if apparent Residence	33. No. of Bays Front 3 Side 3
12. Is it Eligible? Yes <input type="checkbox"/> No <input type="checkbox"/>	22. Present Use Residence	34. Wall Treatment Weatherboard
13. Part of Estab. Yes <input type="checkbox"/> No <input checked="" type="checkbox"/>	23. Ownership Public <input type="checkbox"/> Private <input checked="" type="checkbox"/>	35. Plan Shape F11
14. District Potent? Yes <input type="checkbox"/> No <input type="checkbox"/>	24. Owner's Name & Address, if known David Adams Route 1 Amity, MO 64422	36. Changes (Explain in #42) Addition <input type="checkbox"/> Altered <input type="checkbox"/> Moved <input type="checkbox"/>
15. Name of Established District	25. Open to Public? Yes <input type="checkbox"/> No <input checked="" type="checkbox"/>	37. Condition Interior Good Exterior Good
	26. Local Contact Person or Organization Mrs. Clifford Russell	38. Preservation Underway? Yes <input checked="" type="checkbox"/> No <input type="checkbox"/>
	27. Other Surveys in Which Included	39. Endangered? By What? Yes <input type="checkbox"/> No <input checked="" type="checkbox"/>
		40. Visible from Public Road? Yes <input type="checkbox"/> No <input checked="" type="checkbox"/>
		41. Distance from and Frontage on Road 500 ft. from road

42. Further Description of Important Features This house has overhanging gable dormers with windows which break through the roof line. An oversize window on the west side of the north ell has a transom. The windows have shallow entablature window headers. A porch with shed roof and turned post is in the southwest corner of the ells.	
---	---

43. History and Significance At the turn of the century and for the first one-third of the century this home was owned by Elliott and Florence Campbell, who were natives of Kentucky. Mr. Campbell farmed 160 acres. This house was in the community of Oak, Missouri which is no longer a rural community.
---

44. Description of Environment and Outbuildings This is a farm site with numerous buildings on the property.
---

45. Sources of Information See appendix.	46. Prepared by T. Carneal
	47. Organization NWMSU Hist. Survey
	48. Date 30-79
	49. Revision Date(s)

No. 107 Page 2

Adams House

#45 Appendix

DeKalb County Cemetery Census: 1845-1951. Compiled by the DeKalb County Historical Society. Stewartsville: Farmer Printing Co., 1972.

DeKalb County, Missouri..Rural Resident Directory. Boulder, CO: Directory Service Co., 1979.

History of Andrew and DeKalb Counties, Missouri. St. Louis: The Goodspeed Publishing Co., 1888.

History of Clarksdale Area and Sherman Township. Marceline, MO: Walsworth Publishing Co., 1978.

Interview with Ilah Pulley and Mrs. Clifford Russell.

On site observation ,by Nancy Sandehn and Tom Carneal.

Ruth Owens Inventory of DeKalb County Historic Homes and Sites.

#46 Addition


The original survey inventory was completed by Nancy Sandehn, fall 1979.





# HISTORIC INVENTORY

105-119

1. No. 105		4. Present Name(s) Crider House		1. No. 105	
2. City DeKalb		5. Other Name(s) Z. F. Means House			2. County DeKalb
3. Location of Negatives Carneal's Office					
6. Specific Location Two miles west of "6" on County Road. First road south of "V".		16. Thematic Category Architecture		28. No. of Stories 2	
		17. Date(s) or Period 1910		29. Basement? Yes <input checked="" type="checkbox"/> No <input type="checkbox"/>	
7. City or Town If Rural, Township & Vicinity Sherman Township		18. Style or Design Classic Box		30. Foundation Material Cement blocks	
		19. Architect or Engineer Unknown		31. Wall Construction Cement blocks	
8. Site Plan with North Arrow		20. Contractor or Builder Mr. Schwalb		32. Roof Type & Material Hip/Asb. shingle	
		21. Original Use, if apparent Residence		33. No. of Bays Front 3 Side 2	
9. Coordinates UTM Lat. Sec. 35, T 59N, R 33W		22. Present Use Farm building		34. Wall Treatment Cement block	
		23. Ownership Public <input type="checkbox"/> Private <input checked="" type="checkbox"/>		35. Plan Shape Ell	
10. Site is Building <input checked="" type="checkbox"/> Structure <input type="checkbox"/> Object <input type="checkbox"/>		24. Owner's Name & Address, if known R. D. Crider Route No. 1 Union Star, MO 64494		36. Changes (Explain in #42) Addition <input type="checkbox"/> Altered <input type="checkbox"/> Moved <input type="checkbox"/>	
		25. Open to Public? Yes <input type="checkbox"/> No <input checked="" type="checkbox"/>		37. Condition Interior Poor Exterior Fair	
11. On National Register? Yes <input type="checkbox"/> No <input checked="" type="checkbox"/>		26. Local Contact Person or Organization Ken Davis		38. Preservation Underway? Yes <input checked="" type="checkbox"/> No <input type="checkbox"/>	
		27. Other Surveys in Which Included		39. Endangered? By What? Yes <input type="checkbox"/> No <input checked="" type="checkbox"/>	
12. Is it Eligible? Yes <input type="checkbox"/> No <input type="checkbox"/>				40. Visible from Public Road? Yes <input type="checkbox"/> No <input checked="" type="checkbox"/>	
13. Part of Estab. Hist. Dist.? Yes <input type="checkbox"/> No <input checked="" type="checkbox"/>				41. Distance from and Frontage on Road 1/2 mi. D from road	
14. District Potent'l? Yes <input type="checkbox"/> No <input type="checkbox"/>				5. Other Name(s) Z. F. Means House	
15. Name of Established District					
42. Further Description of Important Features This house has cement blocks treated in various finishes to create corner quoins, and a string course between the first and second stories. The windows have plain lintels and lug sills also of cement.					
43. History and Significance The cement blocks were constructed on the site. The blocks are 24 x 12. The Means family came to Sherman Township in the period before the Civil War and became large landholders. The last person of the family to own land in Sherman Township was Grover Cleveland Means, whose father built this house.					
44. Description of Environment and Outbuildings This is a farm site with numerous buildings on the property.					
45. Sources of Information See appendix.		46. Prepared by T. Carneal			
		47. Organization NWMSU Hist. Survey			
		48. Date 30-79			
		49. Revision Date(s)			

No. 105 Page 2

Crider House

#45 Appendix

DeKalb County Cemetery Census: 1845-1951. Compiled by the DeKalb County Historical Society. Stewartsville: Farmer Printing Co., 1972.

DeKalb County, Missouri..Rural Resident Directory. Boulder, CO: Directory Service Co., 1979.

History of Andrew and DeKalb Counties, Missouri. St. Louis: The Goodspeed Publishing Co., 1888.

History of Clarksdale Area and Sherman Township. Marceline, MO: Walsworth Publishing Co., 1978.

Interview with Ilah Pulley and Mrs. Clifford Russell.

On site observation ,by Nancy Sandehn and Tom Carneal.

Ruth Owens Inventory of DeKalb County Historic Homes and Sites.

#46 Addition

The original survey inventory was completed by Nancy Sandehn, fall 1979.



# HISTORIC INVENTORY

10-100-120

1. No. 106

2. County DeKalb

4. Present Name(s) Vacant House on Hensel Farm

3. Other Name(s) William Hayter House

1. No. 106		4. Present Name(s) Vacant House on Hensel Farm	
2. County DeKalb		5. Other Name(s) William Hayter House	
3. Location of Negatives Carneal's Office			
6. Specific Location One half mile of "V" on west side of road, first road east of JCT. of "V" and "E".		16. Thematic Category Architecture	
7. City or Town If Rural, Township & Vicinity Sherman Township		17. Date(s) or Period 1880's	
8. Site Plan with North Arrow		18. Style or Design Queen Anne	
		19. Architect or Engineer Unknown	
		20. Contractor or Builder Unknown	
9. Coordinates UTM Lat. Long. Sec. 35, T 59N, R 33W		21. Original Use, if apparent Residence	
10. Site is Building <input checked="" type="checkbox"/> Structure <input type="checkbox"/> Object <input type="checkbox"/>		22. Present Use Granary - machine shed	
11. On National Register? Yes <input type="checkbox"/> No <input checked="" type="checkbox"/>		23. Ownership Public <input type="checkbox"/> Private <input checked="" type="checkbox"/>	
12. Is it Eligible? Yes <input type="checkbox"/> No <input type="checkbox"/>		24. Owner's Name & Address, if known Rolla Hensel Route No. 1 64430 Clarksdale, MO	
13. Part of Estab. Hist. Dist.? Yes <input type="checkbox"/> No <input checked="" type="checkbox"/>		25. Open to Public? Yes <input type="checkbox"/> No <input checked="" type="checkbox"/>	
14. District Potent'l? Yes <input type="checkbox"/> No <input type="checkbox"/>		26. Local Contact Person or Organization Rolla Hensel	
15. Name of Established District		27. Other Surveys in Which Included	
42. Further Description of Important Features This house has pedimented gable ends of shingle. There is a small arched window at the attic level of both gables. There was a two story porch at the northeast corner with pedimented roof. A machine shed has been attached to the north wall.			
43. History and Significance William Hayter was born in Virginia in 1814. He and Louisa Means, who was born in Howard County, Missouri, were married in Clay County in 1836. The 1850 DeKalb County Census lists Hayter as a cabinet maker. He was a Justice of the Peace in DeKalb County in 1850. He owned 200 acres of land. When Union Chapel Church was organized in 1879, Wm. Hayter was trustee for the Presbyterians. (see appendix)			
44. Description of Environment and Outbuildings This building is in a rural setting with no intrusions.			
45. Sources of Information See appendix.		46. Prepared by T. Carneal	
		47. Organization NWMSU Hist. Survey	
		48. Date 30-79	
		49. Revision Date(s)	

Vacant House on Hensel Farm

#43 Appendix

Louisa Means Hayter and John Means were brother and sister. This house was reputedly a stage coach stop. After the Hayter's left the area, Mrs. Edith Marker owned the house until 1924.

#45 Appendix

DeKalb County Cemetery Census: 1845-1951. Compiled by the DeKalb County Historical Society. Stewartsville: Farmer Printing Co., 1972.

DeKalb County, Missouri. Rural Resident Directory. Boulder, CO: Directory Service Co., 1979.

History of Andrew and DeKalb Counties, Missouri. St. Louis: The Goodspeed Publishing Co., 1888.

History of Clarksdale Area and Sherman Township. Marceline, MO: Walsworth Publishing Co., 1978.

Interview with Ilah Pulley and Mrs. Clifford Russell. Rolla Hensel.

On site observation by Nancy Sandehn and Tom Carneal.

Ruth Owens Inventory of DeKalb County Historic Homes and Sites.

#46 Addition

The original survey inventory was completed by Nancy Sandehn, fall 1979.

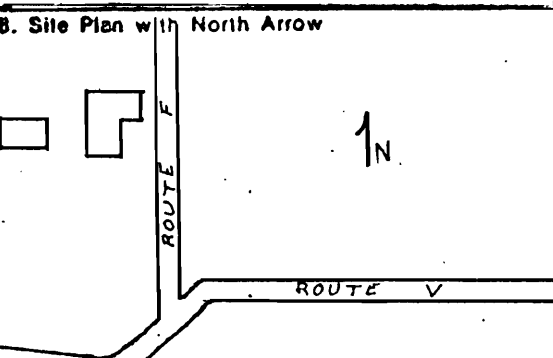



# HISTORIC INVENTORY

BRADY 121

1. No. 108  
2. County DeKalb  
4. Present Name(s) Vacant House on Thornton Farm  
5. Other Name(s) Sam Bell House

1. No. 108	4. Present Name(s) Vacant House on Thornton Farm
2. nly DeKalb	5. Other Name(s) Sam Bell House
3. Location of Negatives Carneal's Office	

6. Specific Location (Two houses) One fourth mile north of Jct. of "V" and "F", west side of road.	16. Thematic Category Architecture	28. No. of Stories 2
7. City or Town If Rural, Township & Vicinity Sherman Township	17. Date(s) of Period 1890's	29. Basement? Yes <input type="checkbox"/> No <input checked="" type="checkbox"/>
8. Site Plan with North Arrow 	18. Style or Design Federal/Vernacular	30. Foundation Material Stone
9. Coordinates Lat. Sec. 26, T 59N, R 33W Long. UTM	19. Architect or Engineer Unknown	31. Wall Construction Frame
10. Site is Building <input checked="" type="checkbox"/> Structure <input type="checkbox"/> Object <input type="checkbox"/>	20. Contractor or Builder Unknown	32. Roof Type & Material Gable/Asb. shingle
11. On National Register? Yes <input type="checkbox"/> No <input checked="" type="checkbox"/>	21. Original Use, if apparent Residence	33. No. of Bays Front Side
12. Is it Eligible? Yes <input type="checkbox"/> No <input type="checkbox"/>	22. Present Use Vacant	34. Wall Treatment Weatherboard
13. Part of Estab. Yes <input type="checkbox"/> Hist. Dist.? No <input checked="" type="checkbox"/>	23. Ownership Public <input type="checkbox"/> Private <input checked="" type="checkbox"/>	35. Plan Shape Ell =
14. District Potent'l? Yes <input type="checkbox"/> No <input type="checkbox"/>	24. Owner's Name & Address, if known J. H. Thornton Clarksdale, MO 64430	36. Changes (Explain in #42) Addition <input type="checkbox"/> Altered <input type="checkbox"/> Moved <input type="checkbox"/>
15. Name of Established District	25. Open to Public? Yes <input type="checkbox"/> No <input checked="" type="checkbox"/>	37. Condition Interior Poor Exterior Poor
	26. Local Contact Person or Organization Mrs. Clifford Russell	38. Preservation Underway? Yes <input type="checkbox"/> No <input checked="" type="checkbox"/>
	27. Other Surveys in Which Included	39. Endangered? By What? Yes <input type="checkbox"/> No <input checked="" type="checkbox"/> Abandoned
		40. Visible from Public Road? Yes <input checked="" type="checkbox"/> No <input type="checkbox"/>
		41. Distance from and Frontage on Road 200 yds D from road

42. Further Description of Important Features These are abandoned farm homes and therefore no further architectural detail is provided.	
--	---

43. History and Significance The 1897 Atlas shows Sam Bell as owner of this land. When the Union Chapel Church Cemetery Association was incorporated in 1912, S. D. Bell was a member of the Board. Bell was one of the well known and successful farmers of the turn of the century and early part of this century.
---

44. Description of Environment and Outbuildings There are two houses on this farm; one a Federal Style with eyebrow windows appears to be much older. Also farm outbuildings.
--

45. Sources of Information See appendix.	46. Prepared by T. Carneal
	47. Organization NWMSU Hist. Survey
	48. Date 11-30-79
	49. Revision Date(s)

No. 108 Page 2

Vacant House on Thorton Farm

#45 Appendix

DeKalb County Cemetery Census: 1845-1951. Compiled by the DeKalb County Historical Society. Stewartsville: Farmer Printing Co., 1972.

DeKalb County, Missouri. Rural Resident Directory. Boulder, CO: Directory Service Co., 1979.

History of Andrew and DeKalb Counties, Missouri. St. Louis: The Goodspeed Publishing Co., 1888.

History of Clarksdale Area and Sherman Township. Marceline, MO: Walsworth Publishing Co., 1978.

Interview with Ilah Pulley and Mrs. Clifford Russell.

On site observation by Nancy Sandehn and Tom Carneal.

Ruth Owens Inventory of DeKalb County Historic Homes and Sites.

#46 Addition

The original survey inventory was completed by Nancy Sandehn, fall 1979.









# HISTORIC INVENTORY

BRADON-122

1. No. 103		4. Present Name(s) Max Tiffany Barn		1. No. 103 2. County DeKalb 4. Present Name(s) Max Tiffany Barn
2. County DeKalb		5. Other Name(s) William Uphoff Barn		
3. Location of Negatives Carneal's Office				
6. Specific Location 500 feet west of "N" on first road north of "O", north side of road.		16. Thematic Category Architecture	28. No. of Stories 2	5. Other Name(s) William Uphoff Barn
7. City or Town If Rural, Township & Vicinity Sherman Township		17. Date(s) or Period 1914	29. Basement? Yes <input type="checkbox"/> No <input checked="" type="checkbox"/>	
8. Site Plan with North Arrow 		18. Style or Design Dutch	30. Foundation Material Concrete	
		19. Architect or Engineer Unknown	31. Wall Construction Frame	
		20. Contractor or Builder Unknown	32. Roof Type & Material Asph. Gambrel/Shingle	
		21. Original Use, if apparent Barn	33. No. of Bays Front Side	
		22. Present Use Barn	34. Wall Treatment Board and batten	
		23. Ownership Public <input type="checkbox"/> Private <input checked="" type="checkbox"/>	35. Plan Shape Rectangle	
		24. Owner's Name & Address, if known Max Tiffany Route 1 Stewartsville, MO 64490	36. Changes (Explain in #42) Addition <input checked="" type="checkbox"/> Altered <input type="checkbox"/> Moved <input type="checkbox"/>	
9. Coordinates UTM Lat. Sec. 16, T 58N, R 32W Long.		25. Open to Public? Yes <input type="checkbox"/> No <input checked="" type="checkbox"/>	37. Condition Interior Excellent Exterior Excellent	
10. Site <input checked="" type="checkbox"/> Building <input checked="" type="checkbox"/> Structure <input type="checkbox"/> Object <input type="checkbox"/>		26. Local Contact Person or Organization Mrs. Clifford Russell	38. Preservation Underway? Yes <input checked="" type="checkbox"/> No <input type="checkbox"/>	
11. National Register? Yes <input type="checkbox"/> No <input checked="" type="checkbox"/>		27. Other Surveys in Which Included	39. Endangered? By What? Yes <input type="checkbox"/> No <input checked="" type="checkbox"/>	
12. Is It Eligible? Yes <input type="checkbox"/> No <input type="checkbox"/>			40. Visible from Public Road? Yes <input checked="" type="checkbox"/> No <input type="checkbox"/>	
13. Part of Estab. Yes <input type="checkbox"/> No <input checked="" type="checkbox"/>			41. Distance from and Frontage on Road 100 ft. D from road	
14. District Potential? Yes <input type="checkbox"/> No <input type="checkbox"/>				
15. Name of Established District				
42. Further Description of Important Features This barn has white battens applied to the board surface. A one story addition was added to the east in the 1940's.				
43. History and Significance William Uphoff, son of Frederick, purchased this land in his early youth. He built this barn in 1914 before he built the house to the west. The Uphoffs lived most of their married lives on this farm.				
44. Description of Environment and Outbuildings This is a farm site with numerous buildings on the property.				
45. Sources of Information See appendix.		46. Prepared by T. Carneal		
		47. Organization NWMSU Hist. Survey		
		48. Date 11-30-79	49. Revision Date(s)	

No.103 Page 2

Max Tiffany Barn

#45 Appendix

DeKalb County Cemetery Census: 1845-1951. Compiled by the DeKalb County Historical Society. Stewartsville: Farmer Printing Co., 1972.

DeKalb County, Missouri. Rural Resident Directory. Boulder, CO: Directory Service Co., 1979.

History of Andrew and DeKalb Counties, Missouri. St. Louis: The Goodspeed Publishing Co., 1888.

History of Clarksdale Area and Sherman Township. Marceline, MO: Walsworth Publishing Co., 1978.

Interview with Ilah Pulley and Mrs. Clifford Russell.

On site observation by Nancy Sandehn and Tom Carneal.

Ruth Owens Inventory of DeKalb County Historic Homes and Sites.

#46 Addition

The original survey inventory was completed by Nancy Sandehn, fall 1979.



# HISTORIC INVENTORY

LRASCOI-123

1. No. 104

2. County DeKalb

4. Present Name(s) Tiller Farm

5. Other Name(s) Long View Farm

1. No. 104

2. County DeKalb

4. Present Name(s) Tiller Farm

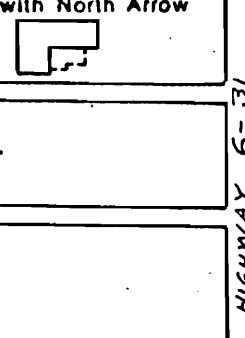
5. Other Name(s) W.T. Lewis House

1. No. 104

2. County DeKalb

4. Present Name(s) Tiller Farm

5. Other Name(s) W.T. Lewis House

1. No. 104		4. Present Name(s) Vacant House - Tiller Farm	
2. County DeKalb		5. Other Name(s) Long View Farm - W.T. Lewis House	
3. Location of Negatives Carneal's Office			
6. Specific Location One fourth mile west of "31", second road north of "0".		16. Thematic Category Architecture	
7. City or Town If Rural, Township & Vicinity Sherman Township		17. Date(s) or Period 1870's	
8. Site Plan with North Arrow 		18. Style or Design Vernacular	
		19. Architect or Engineer Unknown	
		20. Contractor or Builder Unknown	
		21. Original Use, if apparent Residence	
		22. Present Use Vacant	
		23. Ownership Public <input checked="" type="checkbox"/> Private <input checked="" type="checkbox"/>	
		24. Owner's Name & Address, if known Carl Tiller Route No. 1 Clarksdale, MO 64430	
9. Coordinates UTM Lat. Sec. 12, T 58N, R 33W Long.		25. Open to Public? Yes <input checked="" type="checkbox"/> No <input checked="" type="checkbox"/>	
10. Site <input checked="" type="checkbox"/> Building <input checked="" type="checkbox"/> Structure <input checked="" type="checkbox"/> Object <input checked="" type="checkbox"/>		26. Local Contact Person or Organization Ruth Owens	
11. On National Register? Yes <input checked="" type="checkbox"/> No <input checked="" type="checkbox"/>		27. Other Surveys in Which Included	
12. Is It Eligible? Yes <input checked="" type="checkbox"/> No <input checked="" type="checkbox"/>			
13. Part of Estab. Hist. Dist.? Yes <input checked="" type="checkbox"/> No <input checked="" type="checkbox"/>		38. Preservation Underway? Yes <input checked="" type="checkbox"/> No <input checked="" type="checkbox"/>	
14. District Potent'l? Yes <input checked="" type="checkbox"/> No <input checked="" type="checkbox"/>		39. Endangered? By What? Deterioration	
15. Name of Established District		40. Visible from Public Road? Yes <input checked="" type="checkbox"/> No <input checked="" type="checkbox"/>	
		41. Distance from and Frontage on Road 100 ft. D from road	
42. Further Description of Important Features This house has a center gable on the south of the north Ell. A shed roofed porch extends the length of the inside of both the south and north Ells.			
43. History and Significance In the 1877 Atlas of DeKalb County, this house is listed as the property of Daniel Ransom. The 1897 Atlas shows the owner as W.T. Lewis.			
44. Description of Environment and Outbuildings There is a mobile home on the property.			
45. Sources of Information See appendix.		46. Prepared by T Carneal	
		47. Organization NWMSU Hist. Survey	
		48. Date 3-79	
		49. Revision Date(s)	



No. 104 Page 2

Vacant House-Tiller Farm

#45 Appendix

DeKalb County Cemetery Census: 1845-1951. Compiled by the DeKalb County Historical Society. Stewartsville: Farmer Printing Co., 1972.

DeKalb County, Missouri..Rural Resident Directory. Boulder, CO: Directory Service Co., 1979.

History of Andrew and DeKalb Counties, Missouri. St. Louis: The Goodspeed Publishing Co., 1888.

History of Clarksdale Area and Sherman Township. Marceline, MO: Walsworth Publishing Co., 1978.

Interview with Ilah Pulley and Mrs. Clifford Russell.

On site observation ,by Nancy Sandehn and Tom Carneal.

Ruth Owens Inventory of DeKalb County Historic Homes and Sites.

#46 Addition

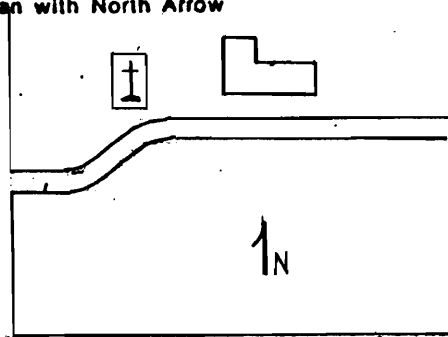
The original survey inventory was completed by Nancy Sandehn, fall 1979.





# HISTORIC INVENTORY

SKAS001-120

1. No. 98		4. Present Name(s) Adams House		1. No. 98	
2. County DeKalb		5. Other Name(s) G.B. (Green) Atterbury			2. County DeKalb
3. Location of Negatives Carneal's Office					
6. Specific Location  East of Clarksdale Cemetery		16. Thematic Category Architecture		4. Present Name(s)  Adams House	
7. City or Town If Rural, Township & Vicinity Clarksdale/Washington Township		17. Date(s) or Period ca. 1860			
		18. Style or Design Federal			
8. Site Plan with North Arrow 		19. Architect or Engineer Unknown		5. Other Name(s)  Oakland Farm G.B. (Green) Atterbury	
		20. Contractor or Builder Unknown			
9. Coordinates UTM Lat. Sec. 23, T 58N, R 33W Long.		21. Original Use, if apparent Residence			
		22. Present Use Vacant			
10. Site is Building <input checked="" type="checkbox"/> Structure is Object <input type="checkbox"/>		23. Ownership Public <input type="checkbox"/> Private <input checked="" type="checkbox"/>			
		24. Owner's Name & Address, if known Bill Adams Route 1 Clarksdale, MO 64430			
11. National Register? Yes <input type="checkbox"/> No <input checked="" type="checkbox"/>		25. Open to Public? Yes <input type="checkbox"/> No <input checked="" type="checkbox"/>			
12. Is it Eligible? Yes <input type="checkbox"/> No <input type="checkbox"/>		26. Local Contact Person or Organization Clark Carrell			
13. Part of Estab. Hist. Dist.? Yes <input type="checkbox"/> No <input checked="" type="checkbox"/>		27. Other Surveys in Which Included			
14. District Potent'l? Yes <input type="checkbox"/> No <input type="checkbox"/>		28. No. of Stories 2			
15. Name of Established District		29. Basement? Yes <input type="checkbox"/> No <input checked="" type="checkbox"/>			
42. Further Description of Important Features  House has Federal style porch with balustrade on the roof deck. A one story ell is at northwest corner.		30. Foundation Material Stone			
		31. Wall Construction Frame			
		32. Roof Type & Material Gable/ wood shingle			
		33. No. of Bays Front 5 Side 2			
		34. Wall Treatment Weatherboard			
		35. Plan Shape Ell			
		36. Changes (Explain in #42) Addition <input type="checkbox"/> Altered <input type="checkbox"/> Moved <input type="checkbox"/>			
		37. Condition Interior Deteriorate Exterior			
		38. Preservation Underway? Yes <input type="checkbox"/> No <input checked="" type="checkbox"/>			
		39. Endangered? By What? Yes <input checked="" type="checkbox"/> No <input type="checkbox"/> Abandoned			
		40. Visible from Public Road? Yes <input checked="" type="checkbox"/> No <input type="checkbox"/>			
		41. Distance from and Frontage on Road 100 ft. D from road			
43. History and Significance G.B. Atterbury came to DeKalb County from Howard County, Missouri in 1844. He served in the Union Calvary, entering as Sergeant and leaving as First Lieutenant. After he returned from service, he re-organized the DeKalb County Militia. He farmed the land he owned until 1885 when he went into business. He was a partner in the firm of Meek (see appendix)					
44. Description of Environment and Outbuildings  This is a farm site with numerous other buildings on the property.					
45. Sources of Information  See appendix.					
46. Prepared by T. Carneal					
47. Organization NWMSU Hist. Survey					
48. Date 11-30-79 49. Revision Date(s)					

Adams House

#43 Appendix  
and Atterbury at Maysville.

#45 Appendix

DeKalb County Cemetery Census: 1845-1951. Compiled by the DeKalb County Historical Society. Stewartsville: Farmer Printing Co., 1972.

DeKalb County Missouri. Rural Resident Directory. Boulder, Co.: Directory Service Co., 1979.

History of Andrew and DeKalb Counties, Missouri. St. Louis: The Goodspeed Publishing Co., 1888.

Interview with Mrs. Roy Kibbey and M.B. Winger, Clark Carrell.

On site observations by Nancy Sandehn and Tom Carneal.

Ruth Owens Inventory of DeKalb County Historic Homes and Sites.

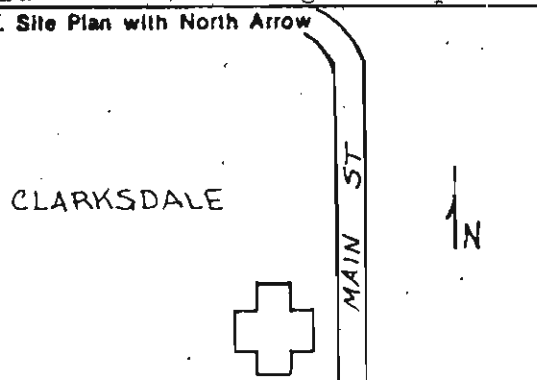

#46 Addition

The original survey inventory was completed by Nancy Sandehn, fall 1979.



# HISTORIC INVENTORY

DAF5001-125

1. No. 96		4. Present Name(s) Anderson House		1. No. 96	
2. County DeKalb		5. Other Name(s) Susie Beauchamp Graham House			2. County DeKalb
3. Location of Negatives Carneal's Office					
6. Specific Location Fifth house from north end of Main Street on the west side.		16. Thematic Category Architecture		2. County DeKalb	
		17. Date(s) or Period 1903-1906			4. Present Name(s) Anderson House
7. City or Town Clarksdale/Washington Twp.		18. Style or Design Queen Anne		2. County DeKalb	
8. Site Plan with North Arrow 		19. Architect or Engineer Unknown			4. Present Name(s) Anderson House
		20. Contractor or Builder Unknown		2. County DeKalb	
		21. Original Use, if apparent Residence			4. Present Name(s) Anderson House
		22. Present Use Residence		2. County DeKalb	
		23. Ownership Public <input type="checkbox"/> Private <input checked="" type="checkbox"/>			4. Present Name(s) Anderson House
		24. Owner's Name & Address, if known Albert Anderson Clarksdale, MO 64430		2. County DeKalb	
9. Coordinates Lat. Sec. 25, T 58N, R 33N Long. UTM		25. Open to Public? Yes <input type="checkbox"/> No <input checked="" type="checkbox"/>			4. Present Name(s) Anderson House
10. Site Building <input checked="" type="checkbox"/> Structure <input type="checkbox"/> Object <input type="checkbox"/>		26. Local Contact Person or Organization Clark Carrell		2. County DeKalb	
11. National Register? Yes <input type="checkbox"/> No <input checked="" type="checkbox"/>		27. Other Surveys in Which Included			4. Present Name(s) Anderson House
12. Is it Eligible? Yes <input type="checkbox"/> No <input type="checkbox"/>				2. County DeKalb	
13. Part of Estab. Yes <input type="checkbox"/> Hist. Dist. No <input checked="" type="checkbox"/>					4. Present Name(s) Anderson House
14. District Potent'l? Yes <input type="checkbox"/> No <input type="checkbox"/>				2. County DeKalb	
15. Name of Established District					4. Present Name(s) Anderson House
42. Further Description of Important Features This house has a polygonal porch with paired columns on brick pedestals. There are chamfered corners and shingle gable ends on the east, south, and north facades. A two story hexagonal tower at the southeast corner has a bracketed cornice and steep conical roof. The gable ends have belcast boxed cornices. The windows have stained glass transoms. (see appendix)				5. Other Name(s) Susie Beauchamp Graham House	
43. History and Significance Mrs. Graham, the widow of a Mr. Beauchamp, who had been a wealthy farmer, built the home after moving to Clarksdale.					
44. Description of Environment and Outbuildings There is a garage on the northeast corner of this property.					
45. Sources of Information See appendix.			46. Prepared by T. Carneal		
			47. Organization NWMSU Hist. Survey		
			48. Date 11-30-79		
			49. Revision Date(s)		

Anderson House

# 42 Appendix

The porch originally extended across the front ell, but a portion has been removed.

#45 Appendix

DeKalb County Cemetery Census: 1845-1951. Compiled by the DeKalb County Historical Society. Stewartsville: Farmer Printing Co., 1972.

DeKalb County Missouri. Rural Resident Directory. Boulder, Co.: Directory Service Co., 1979.

History of Andrew and DeKalb Counties, Missouri. St. Louis: The Goodspeed Publishing Co., 1888.

Interview with Mrs. Roy Kibbey and M.B. Winger, and Clark Carrell.

On site observations by Nancy Sandehn and Tom Carneal.

Ruth Owens Inventory of DeKalb County Historic Homes and Sites.

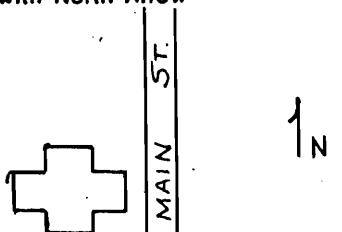
#46 Addition

The original survey inventory was completed by Nancy Sandehn, fall 1979.



# HISTORIC INVENTORY

BRIZENDINE-126

1. No. 94		4. Present Name(s) Brizendine House		1. No. 94	
2. County DeKalb		5. Other Name(s)			2. County DeKalb
Location of Negatives Carneal's Office					
6. Specific Location  Northwest corner of Main and street north of "P"		16. Thematic Category Architecture		2. County DeKalb	
7. City or Town If Rural, Township & Vicinity Clarksdale/Washington Twp.		17. Date(s) or Period Unknown			4. Present Name(s) Brizendine House
8. Site Plan with North Arrow  		18. Style or Design Queen Anne		5. Other Name(s)	
		19. Architect or Engineer Unknown			
		20. Contractor or Builder Unknown			
		21. Original Use, if apparent Residence			
		22. Present Use Residence			
		23. Ownership Public <input type="checkbox"/> Private <input checked="" type="checkbox"/>			
		24. Owner's Name & Address, if known Terry Brizendine Clarksdale, MO 64430			
9. Coordinates UTM Lat. Long. Sec. 25, T 58N, R 33W		25. Open to Public? Yes <input type="checkbox"/> No <input checked="" type="checkbox"/>			
10. Site is Building <input checked="" type="checkbox"/> Structure <input type="checkbox"/> Object <input type="checkbox"/>		26. Local Contact Person or Organization Clark Carrell			
11. On National Register? Yes <input type="checkbox"/> No <input checked="" type="checkbox"/>		27. Other Surveys in Which Included			
12. Is It Eligible? Yes <input type="checkbox"/> No <input type="checkbox"/>					
13. Part of Estab. Hist. Dist.? Yes <input type="checkbox"/> No <input checked="" type="checkbox"/>					
14. District Potent'l? Yes <input type="checkbox"/> No <input type="checkbox"/>					
15. Name of Established District					
42. Further Description of Important Features This house has sun radiating carpenter trim and shingle gable ends. There are chamfered corners on the extensions on the south and east. The gable ends are pedimented. There is a porch which wraps around the east side of the house.				5. Other Name(s)	
43. History and Significance					
44. Description of Environment and Outbuildings  There are no intrusions on this property.					
45. Sources of Information  See appendix.		46. Prepared by T. Carneal			
		47. Organization NWMSU Hist. Survey			
		48. Date 30-79			
		49. Revision Date(s)			



Brizendine House  
#45 Appendix

DeKalb County Cemetery Census: 1845-1951. Compiled by the DeKalb County Historical Society. Stewartsville: Farmer Printing Co., 1972.

DeKalb County Missouri. Rural Resident Directory. Boulder, Co.: Directory Service Co., 1979.

History of Andrew and DeKalb Counties, Missouri. St. Louis: The Goodspeed Publishing Co., 1888.

Interview with Mrs. Roy Kibbey and M.B. Winger, and Clark Carrell.

On site observations by Nancy Sandehn and Tom Carneal.

Ruth Owens Inventory of DeKalb County Historic Homes and Sites.

#46 Addition


The original survey inventory was completed by Nancy Sandehn, fall 1979.





# HISTORIC INVENTORY

SKAS001-127

1. No. 95		4. Present Name(s) Carrell House		1. No. 95 2. County DeKalb 4. Present Name(s) Carrell House 5. Other Name(s) William Kimberlin House
2. County DeKalb		5. Other Name(s) William Kimberlin House		
Location of Negatives Carneal's Office				
6. Specific Location Second house west of Main on north side of street north of "P"		16. Thematic Category Architecture		28. No. of Stories 1
		17. Date(s) or Period 1895		29. Basement? Yes <input type="checkbox"/> No <input checked="" type="checkbox"/>
7. City or Town If Rural, Township & Vicinity Clarksdale/Washington Twp.		18. Style or Design Queen Anne		30. Foundation Material Stone
8. Site Plan with North Arrow  		19. Architect or Engineer Wm. Kimberlin		31. Wall Construction Frame
		20. Contractor or Builder Wm. Kimberlin		32. Roof Type & Material Asb. Cross gable/shingle
		21. Original Use, if apparent Residence		33. No. of Bays Front 2 Side 2
		22. Present Use Residence		34. Wall Treatment Weatherboard
		23. Ownership Public <input type="checkbox"/> Private <input checked="" type="checkbox"/>		35. Plan Shape m
		24. Owner's Name & Address, if known Clark Carrell Clarksdale MO 64430		36. Changes Addition <input type="checkbox"/> Altered <input type="checkbox"/> Moved <input type="checkbox"/> (Explain in #42)
9. Coordinates UTM Lat. Long. Sec. 25, T 58N, R 33W		25. Open to Public? Yes <input type="checkbox"/> No <input checked="" type="checkbox"/>		37. Condition Interior Good Exterior Good
10. Site <input checked="" type="checkbox"/> Building <input checked="" type="checkbox"/> Structure <input type="checkbox"/> Object <input type="checkbox"/>		26. Local Contact Person or Organization Clark Carrell		38. Preservation Underway? Yes <input checked="" type="checkbox"/> No <input type="checkbox"/>
11. National Register? Yes <input type="checkbox"/> No <input checked="" type="checkbox"/>		27. Other Surveys in Which Included		39. Endangered? By What? Yes <input type="checkbox"/> No <input checked="" type="checkbox"/>
12. Is it Eligible? Yes <input type="checkbox"/> No <input type="checkbox"/>				40. Visible from Public Road? Yes <input checked="" type="checkbox"/> No <input type="checkbox"/>
13. Part of Estab. Yes <input type="checkbox"/> Hist. Dist.? No <input checked="" type="checkbox"/>				41. Distance from and Frontage on Road 25 ft. D from road
14. District Potent'l? Yes <input type="checkbox"/> No <input type="checkbox"/>				
15. Name of Established District				
42. Further Description of Important Features This house has layered shingles on the gable ends at the west, east and south facade. A porch with turned posts is on the corner formed by the east and south ells. A bay window with shingle roof is on the south.				5. Other Name(s) William Kimberlin House
43. History and Significance This house was built by William Kimberlin, one of DeKalb County's many talented carpenters. His son Edward, was a druggist in Union Star and Edward's son is retired Circuit Judge Wm. Kimberlin.				
44. Description of Environment and Outbuildings There is a garage on the northeast corner of this property.				
45. Sources of Information See appendix.				46. Prepared by T. Carneal
				47. Organization NWMSU Hist. Survey
				48. Date 30-79
				49. Revision Date(s)

No. 95    Page 2

Carrell House

#45 Appendix

DeKalb County Cemetery Census: 1845-1951. Compiled by the DeKalb County Historical Society. Stewartsville: Farmer Printing Co., 1972.

DeKalb County Missouri. Rural Resident Directory. Boulder, Co.: Directory Service Co., 1979.

History of Andrew and DeKalb Counties, Missouri. St. Louis: The Goodspeed Publishing Co., 1888.

Interview with Mrs. Roy Kibbey and M.B. Winger, and Clark Carrell.

On site observations by Nancy Sandehn and Tom Carneal.

Ruth Owens Inventory of DeKalb County Historic Homes and Sites.

#46 Addition



The original survey inventory was completed by Nancy Sandehn, fall 1979.





# HISTORIC INVENTORY

DKAS 001-117

1. No. 91		4. Present Name(s) Cobb House		1. No. 91	
2. County DeKalb		5. Other Name(s) Mingus House			2. County DeKalb
3. Location of Negatives Carneal's Office					
6. Specific Location Northwest corner of Second and May streets.		16. Thematic Category Architecture		2. County DeKalb	
		17. Date(s) or Period ca. 1930			
7. City or Town If Rural, Township & Vicinity Clarksdale/Washington Twp.		18. Style or Design Art Moderne		4. Present Name(s) Cobb House	
8. Site Plan with North Arrow		19. Architect or Engineer Unknown			
		20. Contractor or Builder Unknown		5. Other Name(s) Mingus House	
		21. Original Use, if apparent Residence			
9. Coordinates UTM Lat. Sec. 25, T 58N, R 33W		22. Present Use Residence		5. Other Name(s) Mingus House	
10. Site It Building <input checked="" type="checkbox"/> Structure It Object <input type="checkbox"/>		23. Ownership Public <input type="checkbox"/> Private <input checked="" type="checkbox"/>			
11. Nat'l Register? Yes <input type="checkbox"/> No <input checked="" type="checkbox"/>		24. Owner's Name & Address, if known John Cobb Clarksdale, MO 64430		5. Other Name(s) Mingus House	
12. Is It Eligible? Yes <input type="checkbox"/> No <input type="checkbox"/>		25. Open to Public? Yes <input type="checkbox"/> No <input checked="" type="checkbox"/>			
13. Part of Estab. Yes <input type="checkbox"/> No <input checked="" type="checkbox"/>		26. Local Contact Person or Organization Clark Carrell		5. Other Name(s) Mingus House	
14. District Potent'l? Yes <input type="checkbox"/> No <input type="checkbox"/>		27. Other Surveys in Which Included			
15. Name of Established District		28. No. of Stories 1		5. Other Name(s) Mingus House	
15. Name of Established District		29. Basement? Yes <input checked="" type="checkbox"/> No <input type="checkbox"/>			
42. Further Description of Important Features This house has round flat roofed extension on the east. The entranceway to the house has a corner of glass block. The window sashes are of metal. The windows are horizontal and above center in the facade. A massive brick chimney is at the east end of the south facade.		30. Foundation Material Cement		5. Other Name(s) Mingus House	
		31. Wall Construction Stucco			
		32. Roof Type & Material Asb. Low hip / shingle		5. Other Name(s) Mingus House	
		33. No. of Bays Front Irreg. Side Irreg.			
		34. Wall Treatment Stucco		5. Other Name(s) Mingus House	
		35. Plan Shape Irregular			
		36. Changes (Explain in #42) Addition ( ) Altered ( ) Moved ( )		5. Other Name(s) Mingus House	
		37. Condition Interior Very good Exterior Very good			
		38. Preservation Underway? Yes <input checked="" type="checkbox"/> No <input type="checkbox"/>		5. Other Name(s) Mingus House	
		39. Endangered? By What? Yes <input type="checkbox"/> No <input checked="" type="checkbox"/>			
		40. Visible from Public Road? Yes <input checked="" type="checkbox"/> No <input type="checkbox"/>		5. Other Name(s) Mingus House	
		41. Distance from and Frontage on Road 20 ft. D from road			
43. History and Significance A Mr. Mingus who had been a mill and elevator construction person built this house for his wife when they retired to Clarksdale.				5. Other Name(s) Mingus House	
44. Description of Environment and Outbuildings There is a garage on the west of this property.					
45. Sources of Information See appendix.		46. Prepared by T. Carneal			
		47. Organization NWMSU Hist. Survey			
		48. Date 30-79			
		49. Revision Date(s)			

Cobb House

#45 Appendix

DeKalb County Cemetery Census: 1845-1951. Compiled by the DeKalb County Historical Society. Stewartsville: Farmer Printing Co., 1972.

DeKalb County Missouri. Rural Resident Directory. Boulder, Co.: Directory Service Co., 1979.

History of Andrew and DeKalb Counties, Missouri. St. Louis: The Goodspeed Publishing Co., 1888.

Interview with Mrs. Roy Kibbey and M.B. Winger, and Clark Carrell

On site observations by Nancy Sandehn and Tom Carneal.

Ruth Owens Inventory of DeKalb County Historic Homes and Sites.

#46 Addition

The original survey inventory was completed by Nancy Sandehn, fall 1979.







# HISTORIC INVENTORY

DKAS001-129

1. No. 88

2. County

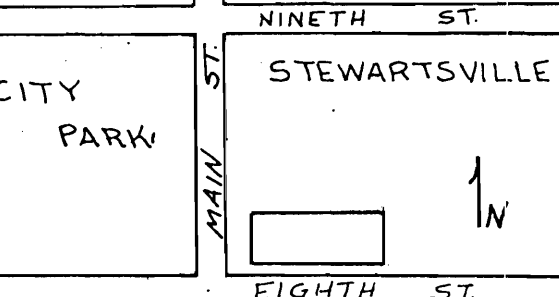

DeKalb

4. Present Name(s)

Creamer Building

5. Other Name(s)

Samuel DeVall House and Business

1. No. 88		4. Present Name(s) Creamer Building	
2. County DeKalb		5. Other Name(s) Samuel DeVall House and Business	
3. Location of Negatives Carneal's Office			
6. Specific Location Northeast corner of Eighth and Main streets.		16. Thematic Category Architecture	
7. City or Town If Rural, Township & Vicinity Stewartsville/Washington Twp.		17. Date(s) or Period 1869-1870	
8. Site Plan with North Arrow 		18. Style or Design Italianate	
		19. Architect or Engineer Unknown	
		20. Contractor or Builder Unknown	
		21. Original Use, if apparent Residence and Business	
		22. Present Use Residence	
		23. Ownership Public <input type="checkbox"/> Private <input checked="" type="checkbox"/>	
		24. Owner's Name & Address, if known Coleman Creamer Stewartsville, MO 64490	
9. Coordinates Lat. Sec. 16, T 57N, R 32W Long. UTM		25. Open to Public? Yes <input type="checkbox"/> No <input checked="" type="checkbox"/>	
10. Site is Building <input checked="" type="checkbox"/> Structure <input type="checkbox"/> Object <input type="checkbox"/>		26. Local Contact Person or Organization M.B. Winger	
11. National Register? Yes <input type="checkbox"/> No <input checked="" type="checkbox"/>		27. Other Surveys in Which Included	
12. Is it Eligible? Yes <input type="checkbox"/> No <input type="checkbox"/>			
13. Part of Estab. Yes <input type="checkbox"/> Hist. Dist.? No <input checked="" type="checkbox"/>		38. Preservation Underway? Yes <input type="checkbox"/> No <input checked="" type="checkbox"/>	
14. District Potent'l? Yes <input type="checkbox"/> No <input type="checkbox"/>		39. Endangered? By What? Yes <input checked="" type="checkbox"/> No <input type="checkbox"/> Deterioration	
15. Name of Established District		40. Visible from Public Road? Yes <input checked="" type="checkbox"/> No <input type="checkbox"/>	
		41. Distance from and Frontage on Road 10 ft. D from road	
42. Further Description of Important Features This building has a bracketed cornice. On the first floor there are wooden bays with corner pilasters which flank a recessed double door. There is a shed on the East, but it may well be original.			
43. History and Significance Samuel DeVall (1844-1912) established a tailor shop in Stewartsville in 1869. There is a story that he intended to build his home where the City Park now is. When asked to move, he did, right across the street, overlooking the Park. His tailor shop was in the west end of the first floor and the family lived in the rear on the second floor. For some years the telephone exchange was also housed in this building.			
44. Description of Environment and Outbuildings There are no intrusions on this property.			
45. Sources of Information See appendix.		46. Prepared by T. Carneal	
		47. Organization NWMSU Hist. Survey	
		48. Date 30-79	
		49. Revision Date(s)	

Creamer Building  
#45 Appendix

DeKalb County Cemetery Census: 1845-1951. Compiled by the DeKalb County Historical Society. Stewartsville: Farmer Printing Co., 1972.

DeKalb County Missouri. Rural Resident Directory. Boulder, Co.: Directory Service Co., 1979.

History of Andrew and DeKalb Counties, Missouri. St. Louis: The Goodspeed Publishing Co., 1888.

Interview with Mrs. Roy Kibbey and M.B. Winger.

On site observations by Nancy Sandehn and Tom Carneal.

Ruth Owens Inventory of DeKalb County Historic Homes and Sites.

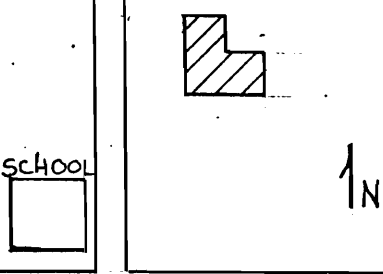
#46 Addition

The original survey inventory was completed by Nancy Sandehn, fall 1979.



# HISTORIC INVENTORY

DeKalb-100

1. No. 100		4. Present Name(s) Delaney House		1. No. 100 2. County DeKalb 4. Present Name(s) Delaney House
2. County DeKalb		5. Other Name(s) Richmond Dalton, Frederick Uphoff House.		
3. Location of Negatives Carneal's Office				
6. Specific Location One-fourth mile north of "O" on road 1/2 mile east of "N". Pleasant Grove, on the east side of road		16. Thematic Category Architecture		28. No. of Stories 2
		17. Date(s) or Period Antebellum		
7. City or Town If Rural, Township & Vicinity Stewartsville/Washington Twp.		18. Style or Design Federal		29. Basement? Yes <input type="checkbox"/> No <input checked="" type="checkbox"/>
8. Site Plan with North Arrow 		19. Architect or Engineer Unknown		30. Foundation Material Brick
		20. Contractor or Builder Unknown		31. Wall Construction Brick
		21. Original Use, if apparent Residence		32. Roof Type & Material Gable/Asb. shingle
		22. Present Use Vacant		33. No. of Bays Front 5 Side 2
		23. Ownership Public <input type="checkbox"/> Private <input checked="" type="checkbox"/>		34. Wall Treatment Running bond
		24. Owner's Name & Address, if known David Delaney Route 1, Stewartsville, MO 64490		35. Plan Shape Flt
9. Coordinates UTM Lat. Twp. 21, T 58N, R 32W		25. Open to Public? Yes <input type="checkbox"/> No <input checked="" type="checkbox"/>		36. Changes (Explain in #42) Addition <input type="checkbox"/> Altered <input type="checkbox"/> Moved <input type="checkbox"/>
10. Site is Building <input checked="" type="checkbox"/> Structure <input type="checkbox"/> Object <input type="checkbox"/>		26. Local Contact Person or Organization David Delaney		37. Condition Interior Poor Exterior Poor
11. National Register? Yes <input type="checkbox"/> No <input checked="" type="checkbox"/>		27. Other Surveys in Which Included		38. Preservation Underway? Yes <input checked="" type="checkbox"/> No <input type="checkbox"/>
12. Is it Eligible? Yes <input type="checkbox"/> No <input type="checkbox"/>				39. Endangered? By What? Yes <input type="checkbox"/> No <input checked="" type="checkbox"/>
13. Part of Estab. Hist. Dist.? Yes <input type="checkbox"/> No <input checked="" type="checkbox"/>				40. Visible from Public Road? Yes <input checked="" type="checkbox"/> No <input type="checkbox"/>
14. District Potent'l? Yes <input type="checkbox"/> No <input type="checkbox"/>				41. Distance from and Frontage on Road 100 ft. D from road
15. Name of Established District				5. Other Name(s) Richmond Dalton - Frederick Uphoff House
42. Further Description of Important Features The windows have arched brick voussoirs and stone lug sills. The Federal Style porch on the south has balustrades on the roof deck. The door on the south has arched side lights. This house is deteriorated but a young couple has recently bought the farm and intend to restore the house. There is an ell on the north west which is one story.				
43. History and Significance Richmond Dalton was one of the first settlers in DeKalb County. He owned this land before the Civil War, and presumably built this house. In 1878 Frederick and Caroline Uphoff, who were natives of Germany came to DeKalb County and purchased this land. They lived on this farm until 1914.				
44. Description of Environment and Outbuildings This is a farm site with numerous other buildings on the property.				
45. Sources of Information See appendix.		46. Prepared by T. Carneal		
		47. Organization NWMSU Hist. Survey		
		48. Date 30-79		49. Revision Date(s)

DeJaney House  
#45 Appendix

DeKalb County Cemetery Census: 1845-1951. Compiled by the DeKalb County Historical Society. Stewartsville: Farmer Printing Co., 1972.

DeKalb County Missouri. Rural Resident Directory. Boulder, Co.: Directory Service Co., 1979.

History of Andrew and DeKalb Counties, Missouri. St. Louis: The Goodspeed Publishing Co., 1888.

Interview with Mrs. Rcy Kibbey and M.B. Winger, and David Delaney.

On site observations by Nancy Sandehn and Tom Carneal.

Ruth Owens Inventory of DeKalb County Historic Homes and Sites.

#46 Addition

The original survey inventory was completed by Nancy Sandehn, fall 1979.







# HISTORIC INVENTORY

DK-AS001-122

1. No. 81		4. Present Name(s) Farr House		1. No. 81 2. County DeKalb 4. Present Name(s) Farr House
2. City DeKalb		5. Other Name(s) Joseph H. Snow House		
3. Location of Negatives Carneal's Office				
6. Specific Location North side of Railroad Avenue, three blocks west of Main.		16. Thematic Category Architecture		28. No. of Stories 2 29. Basement? Yes <input type="checkbox"/> No <input checked="" type="checkbox"/>
7. City or Town If Rural, Township & Vicinity Stewartsville/Washington Twp.		17. Date(s) or Period 1860-1870's		
8. Site Plan with North Arrow		18. Style or Design Rural Gothic		30. Foundation Material Stone
		19. Architect or Engineer Unknown		31. Wall Construction Frame
		20. Contractor or Builder Unknown		32. Roof Type & Material Asb Cross gable/shingle
		21. Original Use, if apparent Residence		33. No. of Bays Front 3 Side Irreg
		22. Present Use Residence		34. Wall Treatment Aluminum siding
		23. Ownership Public <input type="checkbox"/> Private <input checked="" type="checkbox"/>		35. Plan Shape T
		24. Owner's Name & Address, if known Robert Farr Stewartsville, MO 64490		36. Changes (Explain in #42) Addition <input type="checkbox"/> Altered <input checked="" type="checkbox"/> Moved <input type="checkbox"/>
9. Coordinate- UTM Lat. Long. Sec. 16, T 57N, R 32W		25. Open to Public? Yes <input type="checkbox"/> No <input checked="" type="checkbox"/>		37. Condition Interior Excellent Exterior Excellent
10. Site Building <input checked="" type="checkbox"/> Structure <input type="checkbox"/> Object <input type="checkbox"/>		26. Local Contact Person or Organization Mrs. Roy Kibbey		38. Preservation Underway? Yes <input checked="" type="checkbox"/> No <input type="checkbox"/>
11. On National Register? Yes <input type="checkbox"/> No <input checked="" type="checkbox"/>		27. Other Surveys in Which Included		39. Endangered? By What? Yes <input type="checkbox"/> No <input checked="" type="checkbox"/>
12. Is It Eligible? Yes <input type="checkbox"/> No <input type="checkbox"/>				40. Visible from Public Road? Yes <input checked="" type="checkbox"/> No <input type="checkbox"/>
13. Part of Estab. Yes <input type="checkbox"/> Hist. Dist. No <input checked="" type="checkbox"/>				41. Distance from and Frontage on Road 25 ft. D from road
14. District Potent'l? Yes <input type="checkbox"/> No <input type="checkbox"/>				
15. Name of Established District				
42. Further Description of Important Features The south facade of this building has been altered by the removal of the front porch, roof deck, and the door from second floor which led to it. There are carpenter trim barge boards and carved fascia on the gable ends. There is a bay window on the west side of the north ell.				
43. History and Significance Joseph H. Snow (1836-1921) grew up in Greenup County, Kentucky. He taught school there before immigrating to Missouri in 1857. He and his wife located in Stewartsville in 1867 and he engaged in the mercantile business. After his son, William D.) entered the business, Mr. Snow farmed a large acreage around Stewartsville.				
44. Description of Environment and Outbuildings There are no intrusions on this property.				
45. Sources of Information See appendix.				
46. Prepared by T. Carneal				
47. Organization NWMSU Hist. Survey				
48. Date 30-79				
49. Revision Date(s)				
5. Other Name(s) Joseph H. Snow House				

Farr House  
#45 Appendix

DeKalb County Cemetery Census: 1845-1951. Compiled by the DeKalb County Historical Society. Stewartsville: Farmer Printing Co., 1972.

DeKalb County Missouri. Rural Resident Directory. Boulder, Co.: Directory Service Co., 1979.

History of Andrew and DeKalb Counties, Missouri. St. Louis: The Goodspeed Publishing Co., 1888.

Interview with Mrs. Roy Kibbey and M.B. Winger.

On site observations by Nancy Sandehn and Tom Carneal.

Ruth Owens Inventory of DeKalb County Historic Homes and Sites.

#46 Addition

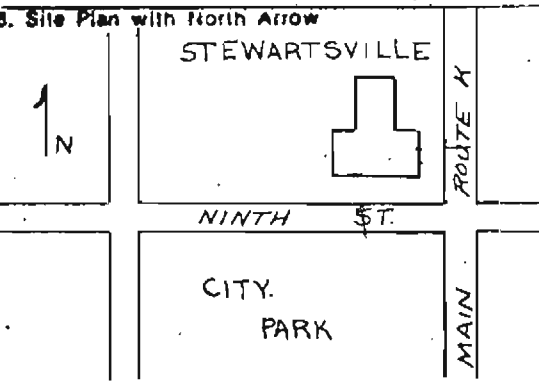
The original survey inventory was completed by Nancy Sandehn, fall 1979.





# HISTORIC INVENTORY

DKASOOI-22

1. No. 75		4. Present Name(s) Gantz House		1. No. 75
2. County DeKalb		5. Other Name(s) O.G. McDonald - Frank Gantz House		
3. Location of Negatives Carneal's Office				2. County DeKalb
6. Specific Location Northwest corner of Ninth and Main streets.		16. Thematic Category Architecture		
7. City or Town II Rural, Township & Vicinity Stewartsville/Washington Tw		17. Date(s) or Period 1870's - 1906		4. Present Name(s) Gantz House
8. Site Plan with North Arrow		18. Style or Design Classic Box		
		19. Architect or Engineer Unknown		5. Other Name(s): O.G. McDonald - Frank Gantz House
		20. Contractor or Builder Unknown		
9. Coordinates UTM Lat. Sec. 16, T 57N, R 32W		21. Original Use, if apparent Residence		6. Other Name(s):
10. Site Building Structure / Object		22. Present Use Residence		
11. On National Register? Yes <input type="checkbox"/> No <input checked="" type="checkbox"/>		23. Ownership Public <input type="checkbox"/> Private <input checked="" type="checkbox"/>		7. Other Name(s):
12. Is it Eligible? Yes <input type="checkbox"/> No <input type="checkbox"/>		24. Owner's Name & Address, if known Misses Cordelia & Marguerite Gantz Stewartsville, MO, 64490		
13. Part of Estab. Yes <input type="checkbox"/> No <input checked="" type="checkbox"/>		25. Open to Public? Yes <input type="checkbox"/> No <input checked="" type="checkbox"/>		8. Other Name(s):
14. District Potent'l? Yes <input type="checkbox"/> No <input type="checkbox"/>		26. Local Contact Person or Organization Mrs. Roy Kibbey		
15. Name of Established District		27. Other Surveys in Which Included		9. Other Name(s):
42. Further Description of Important Features		28. No. of Stories 2		10. Other Name(s):
<p>This house was built by O.G. McDonald and was Rural Gothic. In 1906 Mrs. Frank (Nell McDonald) Ganz had the home completely restyled into a Classic Box. The house now has a hip roof with hip roof dormer on the south of the attic. A porch on the south and east has corinthian capitol pillars and lattice work. Large windows on the ground (see appendix).</p>		29. Basement? Yes <input checked="" type="checkbox"/> No <input type="checkbox"/>		
		43. History and Significance		30. Foundation Material Stone
<p>Orlando C. McDonald was born in 1824 in Center County, Penn. He was station agent for the Hannibal and St. Joseph in Stewartsville in 1861. He was a member of the Missouri State Militia, reaching the rank of Lt. Colonel. He was in the lumber business for over 20 years, and (See appendix)</p>		31. Wall Construction Frame		11. Other Name(s):
		44. Description of Environment and Outbuildings		
<p>There is a garage on the southeast corner of the property.</p>		33. No. of Bays Front 3 Side 2		12. Other Name(s):
		45. Sources of Information		
<p>See appendix.</p>		35. Plan Shape T		13. Other Name(s):
		46. Prepared by T. Carneal		
		47. Organization NWMSU Hist. Survey		14. Other Name(s):
		48. Date 30-79		
		49. Revision Date(s)		15. Other Name(s):
		50. Endangered? By What? Yes <input type="checkbox"/> No <input checked="" type="checkbox"/>		16. Other Name(s):
		51. Visible from Public Road? Yes <input checked="" type="checkbox"/> No <input type="checkbox"/>		
		52. Distance from and Frontage on Road 25 ft. D from road		17. Other Name(s):
		41. Distance from and Frontage on Road 25 ft. D from road		18. Other Name(s):

No. 75    page 2

Gantz House

No. 42    Appendix  
have sunburst leaded glass transoms.

No. 43  
was elected to the Missouri Legislature in 1872, and served as Postmaster and Mayor of the City for a number of years. One daughter married Frank Gantz and another married William Snow, both of whom were important turn of the century merchants in Stewartsville. The Misses Cordelia and Marguerite Gantz, daughters of Frank and Nell Gantz own the house today.

#### #45 Appendix

DeKalb County Cemetery Census: 1845-1951. Compiled by the DeKalb County Historical Society. Stewartsville: Farmer Printing Co., 1972.

DeKalb County Missouri. Rural Resident Directory. Boulder, Co.: Directory Service Co., 1979.

History of Andrew and DeKalb Counties, Missouri. St. Louis: The Goodspeed Publishing Co., 1888.

Interview with Mrs. Roy Kibbey and M.B. Winger.

On site observations by Nancy Sandehn and Tom Carneal.

Ruth Owens Inventory of DeKalb County Historic Homes and Sites.

#### #46 Addition

The original survey inventory was completed by Nancy Sandehn, fall 1979.



# HISTORIC INVENTORY

DAF 5001-124

1. No. 99

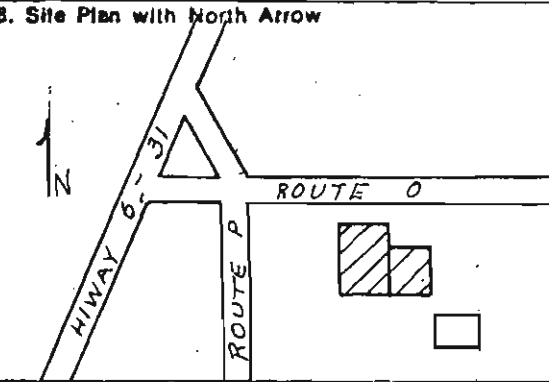
2. County

DeKalb, Present Name(s) Heckenlively House

5. Other Name(s)

R.W. Stockton House  
Dallas White Farm

1. No. 99	4. Present Name(s) Heckenlively House
2. County DeKalb	5. Other Name(s) R.W. Stockton House. Dallas White Farm.
3. Location of Negatives Carneal's Office	

6. Specific Location 100 yards east of Jct. of "P" & "O", south side of road.	16. Thematic Category Architecture	28. No. of Stories 2 - 1
7. City or Town If Rural, Township & Vicinity Clarksdale/Washington Twp.	17. Date(s) or Period ca. 1860	29. Basement? Yes <input type="checkbox"/> No <input checked="" type="checkbox"/>
8. Site Plan with North Arrow 	18. Style or Design Eclectic	30. Foundation Material Hewn log - stone
9. Coordinates Lat. Sec. 30, T 58N, R 32W Long. UTM	19. Architect or Engineer Unknown	31. Wall Construction Frame
10. Site Building <input checked="" type="checkbox"/> Structure <input type="checkbox"/> Object <input type="checkbox"/>	20. Contractor or Builder Unknown	32. Roof Type & Material Gable/Asb. shingle
11. National Register? Yes <input type="checkbox"/> No <input checked="" type="checkbox"/>	21. Original Use, if apparent Residence	33. No. of Bays Front 3 Side 2
12. Is it Eligible? Yes <input type="checkbox"/> No <input type="checkbox"/>	22. Present Use Residence	34. Wall Treatment Weatherboard
13. Part of Estab. Yes <input type="checkbox"/> No <input checked="" type="checkbox"/>	23. Ownership Public <input type="checkbox"/> Private <input checked="" type="checkbox"/>	35. Plan Shape Irregular
14. District Potent'l? Yes <input type="checkbox"/> No <input type="checkbox"/>	24. Owner's Name & Address, if known Walter Heckenlively Route 1, Clarksdale, MO 64430	36. Changes (Explain in #42) Addition <input type="checkbox"/> Altered <input checked="" type="checkbox"/> Moved <input type="checkbox"/>
15. Name of Established District	25. Open to Public? Yes <input type="checkbox"/> No <input checked="" type="checkbox"/>	37. Condition Interior Fair Exterior Fair
	26. Local Contact Person or Organization Clark Carrell	38. Preservation Underway? Yes <input checked="" type="checkbox"/> No <input type="checkbox"/>
	27. Other Surveys in Which Included	39. Endangered? By What? Yes <input type="checkbox"/> No <input checked="" type="checkbox"/>
		40. Visible from Public Road? Yes <input checked="" type="checkbox"/> No <input type="checkbox"/>
		41. Distance from and Frontage on Road 50 ft. D from road

42. Further Description of Important Features This house has shallow entablature window headers with four over four windows. A porch extends across the north side of the two story section. Greek revival pilasters decorate the corners of the two story section. The section of house on the east side rests on a foundation of hewn log. This may well be an earlier home with later addition.



43. History and Significance R. W. Stockton owned this land by 1877. His wife was Mary Jane, daughter of William Stones who owned a portion of Sec. 25, T 58N, R 33W, which is the location of present day Clarksdale. His claim was entered in 1851.

44. Description of Environment and Outbuildings This is a farm site with numerous buildings on the property.

45. Sources of Information See appendix.	46. Prepared by T. Carneal
	47. Organization NWMSU Hist. Survey
	48. Date 11-30-79
	49. Revision Date(s)



Heckenlively House  
#45 Appendix

DeKalb County Cemetery Census: 1845-1951. Compiled by the DeKalb County Historical Society. Stewartsville: Farmer Printing Co., 1972.

DeKalb County Missouri. Rural Resident Directory. Boulder, Co.: Directory Service Co., 1979.

History of Andrew and DeKalb Counties, Missouri. St. Louis: The Goodspeed Publishing Co., 1888.

Interview with Mrs. Roy Kibbey and M.B. Winger, and Clark Carrell.

On site observations by Nancy Sandehn and Tom Carneal.

Ruth Owens Inventory of DeKalb County Historic Homes and Sites.

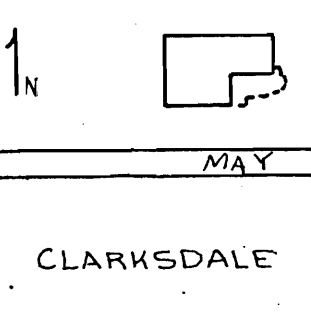

#46 Addition

The original survey inventory was completed by Nancy Sandehn, fall 1979.



# HISTORIC INVENTORY

DKAS001-135

1. No. 92		4. Present Name(s) Herring House		1. No. 92
2. County DeKalb		5. Other Name(s) Dr. John Robert Elliott House		
3. Location of Negatives Carneal's Office				
6. Specific Location West side of Second between May and Stone, third house North from May.		16. Thematic Category Architecture		2. County DeKalb
		17. Date(s) or Period 1910's		
7. City or Town If Rural, Township & Vicinity Clarksdale/Washington Twp.		18. Style or Design Queen Anne		4. Present Name(s) Wm. Herring House
8. Site Plan with North Arrow 		19. Architect or Engineer Unknown		
		20. Contractor or Builder Unknown		5. Other Name(s) Dr. John Robert Elliott House
		21. Original Use, if apparent Residence		
		22. Present Use Residence		
		23. Ownership Public <input type="checkbox"/> Private <input checked="" type="checkbox"/>		
		24. Owner's Name & Address, if known William Herring Clarksdale, MO 64430		
9. Coordinates UTM Lat. Long. Sec. 25, T 58N, R 33W		25. Open to Public? Yes <input type="checkbox"/> No <input checked="" type="checkbox"/>		
10. Site <input checked="" type="checkbox"/> Building <input checked="" type="checkbox"/> Structure <input type="checkbox"/> Object <input type="checkbox"/>		26. Local Contact Person or Organization M. G. Winger		
11. On National Register? Yes <input type="checkbox"/> No <input checked="" type="checkbox"/>		27. Other Surveys in Which Included		
12. Is It Eligible? Yes <input type="checkbox"/> No <input type="checkbox"/>				
13. Part of Estab. Yes <input type="checkbox"/> Hist. Dist.? No <input checked="" type="checkbox"/>				
14. District Yes <input type="checkbox"/> Potential? No <input type="checkbox"/>				
15. Name of Established District				
42. Further Description of Important Features This house has single gable ends on the north, south, and east facades. The east gable is somewhat lower than the north and south gables. A hip roof dormer extends to the east from the north-south gable. An ell shaped porch extends from the south-east corner of the house. The porch has plain wood columns. Above the porch is a one (see appendix)				
43. History and Significance Dr. John Robert Elliott was a member of a family which came to DeKalb County before the Civil War. He was born in 1874 on a farm east of Boxford. After graduating from Ensworth Hospital's Medical School in St. Joseph, he established his first practice in about 1903 at Oak. In 1906-1907 he moved his practice to Clarksdale (see appendix)				
44. Description of Environment and Outbuildings There are no intrusions on this property.				
45. Sources of Information See appendix.		46. Prepared by T. Carneal		
		47. Organization NWMSU Hist. Survey		
		48. Date 11-30-79		
		49. Revision Date(s)		

Dr. John Robert Elliott House

#42 Appendix

story shingle tower with steep belcast hip roof. The roof overhang is supported by brackets. The windows have unique concrete shaped window headers.

#43.

and it was at this time he built this home. He practiced in Clarksdale until joining the Army Medical Corps in 1916. After the war he maintained a practice in St. Joseph until just a few months before his death in 1958.

#45 Appendix

DeKalb County Cemetery Census: 1845-1951. Compiled by the DeKalb County Historical Society. Stewartsville: Farmer Printing Co., 1972.

DeKalb County Missouri. Rural Resident Directory. Boulder, Co.: Directory Service Co., 1979.

History of Andrew and DeKalb Counties, Missouri. St. Louis: The Goodspeed Publishing Co., 1888.

Interview with Mrs. Roy Kibbey and M.B. Winger.

On site observations by Nancy Sandehn and Tom Carneal.

Ruth Owens Inventory of DeKalb County Historic Homes and Sites.

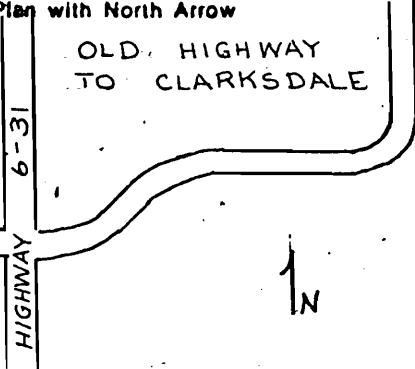

#46 Addition

The original survey inventory was completed by Nancy Sandehn, fall 1979.



# HISTORIC INVENTORY

NRASDC-12

1. No. 89		4. Present Name(s) Highway into Clarksdale		1. No. 89	
2. County DeKalb		5. Other Name(s)			2. County DeKalb
3. Location of Negatives Carneal's Office					
6. Specific Location Southwest of Clarksdale between Highways "6 - 31" and edge of town.		16. Thematic Category Technology		4. Present Name(s) Highway into Clarksdale	
		17. Date(s) or Period 1930-1931			
7. City or Town If Rural, Township & Vicinity Washington Township		18. Style or Design Not applicable		5. Other Name(s)	
8. Site Plan with North Arrow 		19. Architect or Engineer Unknown			
		20. Contractor or Builder Mo. State Highway Department		28. No. of Stories N/A	
21. Original Use, if apparent Road (formerly State #6)		29. Basement? Yes <input checked="" type="checkbox"/> / No <input type="checkbox"/>			
22. Present Use Road (DeKalb County)		30. Foundation Material Not applicable			
23. Ownership Public <input checked="" type="checkbox"/> Private <input type="checkbox"/>		31. Wall Construction Not applicable			
24. Owner's Name & Address, if known DeKalb County Maysville, MO 64460		32. Roof Type & Material Not applicable			
		33. No. of Bays Front N/A Side N/A			
25. Open to Public? Yes <input checked="" type="checkbox"/> No <input type="checkbox"/>		34. Wall Treatment Not applicable			
26. Local Contact Person or Organization Denise Clevenger		35. Plan Shape N/A			
27. Other Surveys in Which Included		36. Changes (Explain in #42) Addition <input type="checkbox"/> / Altered <input type="checkbox"/> / Moved <input type="checkbox"/>			
42. Further Description of Important Features One nine foot lane of concrete and the other lane is bituminous paving.		37. Condition Interior N/A Exterior N/A			
		38. Preservation Underway? Yes <input checked="" type="checkbox"/> No <input type="checkbox"/>			
43. History and Significance When Missouri began to pave their roadways with concrete it was not unusual for only one lane to be paved. At first this concrete was side by side with dirt or gravel roadway. The bituminous paving was added to this section in 1931.		39. Endangered? By What? Yes <input type="checkbox"/> No <input checked="" type="checkbox"/>			
44. Description of Environment and Outbuildings This is a secondary road at this time.		40. Visible from Public Road? Yes <input checked="" type="checkbox"/> No <input type="checkbox"/>			
45. Sources of Information State Highway Department - Denise Clevenger See appendix.		41. Distance from and Frontage on Road Not applicable			
					
		46. Prepared by T. Carneal			
		47. Organization NWMSU Hist. Survey			
		48. Date 30-79			
		49. Revision Date(s)			

Hwy. to Clarksdale  
#45 Appendix

DeKalb County Cemetery Census: 1845-1951. Compiled by the DeKalb County Historical Society. Stewartsville: Farmer Printing Co., 1972.

DeKalb County Missouri. Rural Resident Directory. Boulder, Co.: Directory Service Co., 1979.

History of Andrew and DeKalb Counties, Missouri. St. Louis: The Goodspeed Publishing Co., 1888.

Interview with Mrs. Roy Kibbey and M.B. Winger.

On site observations by Nancy Sandehn and Tom Carneal.

Ruth Owens Inventory of DeKalb County Historic Homes and Sites.

#46 Addition

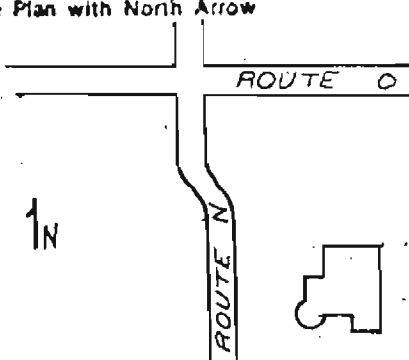
The original survey inventory was completed by Nancy Sandehn, fall 1979.





# HISTORIC INVENTORY

DKAS001-127

1. No. 101		4. Present Name(s) Hinderks House		1. No. 101	
2. County DeKalb		5. Other Name(s)			2. County DeKalb
3. Location of Negatives Carneal's Office					
6. Specific Location one-half mile North of Maple Grove Church on Route N on the east side of the road.		16. Thematic Category Architecture		2. County DeKalb	
		17. Date(s) or Period ca. 1890			
7. City or Town If Rural, Township & Vicinity Washington Township		18. Style or Design Queen Anne		4. Present Name(s) Hinderks House	
8. Site Plan with North Arrow 		19. Architect or Engineer Unknown			
		20. Contractor or Builder Unknown		5. Other Name(s)	
21. Original Use, if apparent Residence		22. Present Use Residence			
23. Ownership Public <input type="checkbox"/> Private <input checked="" type="checkbox"/>		24. Owner's Name & Address, if known Ron Hinderks Route 1 Stewartsville, MO 64490			
25. Open to Public? Yes <input type="checkbox"/> No <input checked="" type="checkbox"/>		26. Local Contact Person or Organization Mrs. Roy Kibbey			
27. Other Surveys in Which Included		28. No. of Stories 1-1/2			
9. Coordinates UTM Lat. Sec. 27, T 58N, R 32N		29. Basement? Yes <input checked="" type="checkbox"/> No <input type="checkbox"/>			
		30. Foundation Material Stone			
10. Site is Building <input checked="" type="checkbox"/> Structure <input type="checkbox"/> Object <input type="checkbox"/>		31. Wall Construction Frame			
		32. Roof Type & Material Also. Cross Gable/shingle			
11. National Register? Yes <input type="checkbox"/> No <input checked="" type="checkbox"/>		33. No. of Bays Front Irreg. Side Irreg.			
		34. Wall Treatment Weatherboard			
12. Is it Eligible? Yes <input type="checkbox"/> No <input type="checkbox"/>		35. Plan Shape T			
		36. Changes (Explain in #42) Addition <input type="checkbox"/> Altered <input type="checkbox"/> Moved <input type="checkbox"/>			
13. Part of Estab. Yes <input type="checkbox"/> Hist. Dist.? No <input checked="" type="checkbox"/>		37. Condition Interior Good Exterior Good			
		38. Preservation Underway? Yes <input checked="" type="checkbox"/> No <input type="checkbox"/>			
14. District Potent'l? Yes <input type="checkbox"/> No <input type="checkbox"/>		39. Endangered? By What? Yes <input type="checkbox"/> No <input checked="" type="checkbox"/>			
		40. Visible from Public Road? Yes <input checked="" type="checkbox"/> No <input type="checkbox"/>			
15. Name of Established District		41. Distance from and Frontage on Road 35 ft. D from road.			
42. Further Description of Important Features This house has a carpenter trim porch which extends into a semi-circular on the south-west corner. The porch has a ribbed conical tower.				5. Other Name(s)	
43. History and Significance Temme Hinderks and his family immigrated to America in 1866 and settled in Iowa. Two sons purchased land in Washington Township, DeKalb County, MO and organized the German Stewartsville branch of the Reorganized Latter Day Saints Church.					
44. Description of Environment and Outbuildings There is a barn to the northeast of the house					
45. Sources of Information = appendix		46. Prepared by T. Carneal			
		47. Organization NWMSU Hist. Survey			
		48. Date 11/30/79 49. Revision Date(s)			

Hinderks House  
#45 Appendix

DeKalb County Cemetery Census: 1845-1951. Compiled by the DeKalb County Historical Society. Stewartsville: Farmer Printing Co., 1972.

DeKalb County Missouri. Rural Resident Directory. Boulder, Co.: Directory Service Co., 1979.

History of Andrew and DeKalb Counties, Missouri. St. Louis: The Goodspeed Publishing Co., 1888.

Interview with Mrs. Roy Kibbey and M.B. Winger.

On site observations by Nancy Sandehn and Tom Carneal.

Ruth Owens Inventory of DeKalb County Historic Homes and Sites.

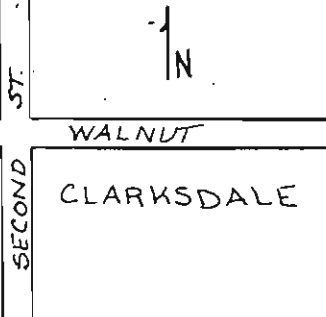

#46 Addition

The original survey inventory was completed by Nancy Sandehn, fall 1979.



# HISTORIC INVENTORY

DKAS001-127

1. No. 90		4. Present Name(s) Isaacs House		1. No 90
2. County DeKalb		5. Other Name(s)		
3. Location of Negatives Carneal's Office		Stammerjahan, Weese, Wertenberger House		
6. Specific Location Southwest corner of Second and Walnut streets.		16. Thematic Category Architecture		2. County DeKalb
7. City or Town If Rural, Township & Vicinity Clarksdale/Washington Twp.		17. Date(s) or Period 1895 ( ? )		
8. Site Plan with North Arrow 		18. Style or Design Dutch		
		19. Architect or Engineer Unknown		
		20. Contractor or Builder Unknown		
		21. Original Use, if apparent Residence		
		22. Present Use Residence		
		23. Ownership Public <input type="checkbox"/> Private <input checked="" type="checkbox"/>		
		24. Owner's Name & Address, if known Chester Isaacs Clarksdale, MO 64430		
		25. Open to Public? Yes <input type="checkbox"/> No <input checked="" type="checkbox"/>		
9. Coordinates Lat. Sec. 25, T 58N, R 33N		26. Local Contact Person or Organization Clark Carrell		4. Present Name(s) Isaacs House
10. Site <input checked="" type="checkbox"/> Building <input checked="" type="checkbox"/> Structure <input type="checkbox"/> Object <input type="checkbox"/>		27. Other Surveys in Which Included		
11. National Register? Yes <input type="checkbox"/> No <input checked="" type="checkbox"/>		37. Condition Interior Good Exterior Good		
12. Is it Eligible? Yes <input type="checkbox"/> No <input type="checkbox"/>		38. Preservation Underway? Yes <input checked="" type="checkbox"/> No <input type="checkbox"/>		
13. Part of Estab. Yes <input type="checkbox"/> Hist. Dist. No <input checked="" type="checkbox"/>		39. Endangered? By What? Yes <input type="checkbox"/> No <input checked="" type="checkbox"/>		
14. District Potentially? Yes <input type="checkbox"/> No <input type="checkbox"/>		40. Visible from Public Road? Yes <input checked="" type="checkbox"/> No <input type="checkbox"/>		
15. Name of Established District		41. Distance from and Frontage on Road 20 ft. D from road		
42. Further Description of Important Features The windows have arch radiating voussoir window headers and stone slip sills. Shed dormers extend from the second story on the east and west. There are two doors on the front (North) of the house in the center of the facade. A shed porch covers the front doors				
43. History and Significance In 1895 George Stammerjahan built the Clarksdale Flour Mill. This was later run by John Weese, Sr., and O.A. Wertenberger and his son Claude. The flour produced at the Mill was named "Big C". The mill also did custom milling for farmers of the area. The mill burned in 1934. This house was a part of the Mill complex.				
44. Description of Environment and Outbuildings There are several other buildings on this site in a rural setting.				
45. Sources of Information See appendix.				
46. Prepared by T. Carneal				
47. Organization NWMSU Hist. Survey				
48. Date 30-79				
49. Revision Date(s)				

Isaacs House  
#45 Appendix

DeKalb County Cemetery Census: 1845-1951. Compiled by the DeKalb County Historical Society. Stewartsville: Farmer Printing Co., 1972.

DeKalb County Missouri. Rural Resident Directory. Boulder, Co.: Directory Service Co., 1979.

History of Andrew and DeKalb Counties, Missouri. St. Louis: The Goodspeed Publishing Co., 1888.

Interview with Mrs. Roy Kibbey and M.B. Winger, and Clark Carrell.

On site observations by Nancy Sandehn and Tom Carneal.

Ruth Owens Inventory of DeKalb County Historic Homes and Sites.

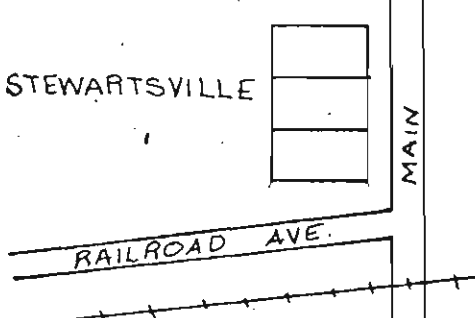
#46 Addition

The original survey inventory was completed by Nancy Sandehn, fall 1979.



# HISTORIC INVENTORY

LA-2001-120

1. No. 86		4. Present Name(s)		1. No. 86	
2. County DeKalb		Bob Johnson, Harry Douglas Buildings			2. County DeKalb
3. Location of Negatives Carneal's Office		5. Other Name(s) The Snow Block			
6. Specific Location Northwest corner of Railroad Avenue and Main, extending three store fronts.		16. Thematic Category Architecture		28. No. of Stories 2	
7. City or Town If Rural, Township & Vicinity Stewartsville/Washington Twp.		17. Date(s) or Period 1885		29. Basement? Yes <input checked="" type="checkbox"/> No <input type="checkbox"/>	
8. Site Plan with North Arrow  <div style="display: flex; align-items: center;"> <div style="text-align: center;">  </div> <div style="margin-left: 10px;"> <p>STEWARTSVILLE</p> <p>RAILROAD AVE.</p> <p>MAIN</p> <p>N</p> </div> </div>		18. Style or Design Italianate		30. Foundation Material Brick	
		19. Architect or Engineer Unknown		31. Wall Construction Brick	
9. Coordinates UTM Lat. Sec. 16, T 57N, R 32W		20. Contractor or Builder Unknown		32. Roof Type & Material Flat Tar	
10. Site is Building <input checked="" type="checkbox"/> Structure <input type="checkbox"/> Object <input type="checkbox"/>		21. Original Use, if apparent Business buildings		33. No. of Bays Front 9 Side Irreg	
11. National Register? Yes <input type="checkbox"/> No <input checked="" type="checkbox"/>		22. Present Use Business buildings		34. Wall Treatment Running bond	
12. Is it Eligible? Yes <input type="checkbox"/> No <input type="checkbox"/>		23. Ownership Public <input type="checkbox"/> Private <input checked="" type="checkbox"/>		35. Plan Shape Rectangle	
13. Part of Estab. Yes <input type="checkbox"/> Hist. Dist.? No <input checked="" type="checkbox"/>		24. Owner's Name & Address, if known Bob Johnson/Harry Douglas Stewartsville, MO 64490		36. Changes (Explain in #42) Addition <input type="checkbox"/> Altered <input checked="" type="checkbox"/> Moved <input type="checkbox"/>	
14. District Potent'l? Yes <input type="checkbox"/> No <input type="checkbox"/>		25. Open to Public? Yes <input checked="" type="checkbox"/> No <input type="checkbox"/>		37. Condition Interior Fair Exterior Fair	
15. Name of Established District		26. Local Contact Person or Organization M. B. Winger		38. Preservation Underway? Yes <input checked="" type="checkbox"/> No <input type="checkbox"/>	
16. Further Description of Important Features These buildings have cast iron fronts on the first floor. On the second story there is a course of 45 degree angle bricks above three courses of alternate corbelling. Windows on second floors have key-stone arches and stone lug sills. The buildings apparently had shed style porches over the sidewalk, only one of these remains. Windows have been (see appendix)		27. Other Surveys in Which Included		39. Endangered? By What? Yes <input type="checkbox"/> No <input checked="" type="checkbox"/>	
17. History and Significance John H. Snow, who immigrated to Missouri in 1857 from Kentucky, located in Stewartsville in 1867. He began a mercantile business. He erected these buildings after the fire of May, 1885. His business was in the corner building.		28. Visible from Public Road? Yes <input checked="" type="checkbox"/> No <input type="checkbox"/>		5. Other Name(s) The Snow Block	
29. Distance from and Frontage on Road 10 ft. D from road		40. Distance from and Frontage on Road 10 ft. D from road			
41. Description of Environment and Outbuildings There are no intrusions on this property.		42. Prepared by T. Carneal		4. Present Name(s) The Snow Block	
43. Sources of Information See appendix.		43. Organization NWMSU Hist. Survey			
44. Date 30-79		45. Revision Date(s)			

The Snow Block

#42 Appendix

blocked up with car siding on the corner and middle store fronts.

#45 Appendix

DeKalb County Cemetery Census: 1845-1951. Compiled by the DeKalb County Historical Society. Stewartsville: Farmer Printing Co., 1972.

DeKalb County Missouri. Rural Resident Directory. Boulder, Co.: Directory Service Co., 1979.

History of Andrew and DeKalb Counties, Missouri. St. Louis: The Goodspeed Publishing Co., 1888.

Interview with Mrs. Roy Kibbey and M.B. Winger.

On site observations by Nancy Sandehn and Tom Carneal.

Ruth Owens Inventory of DeKalb County Historic Homes and Sites.

#46 Addition

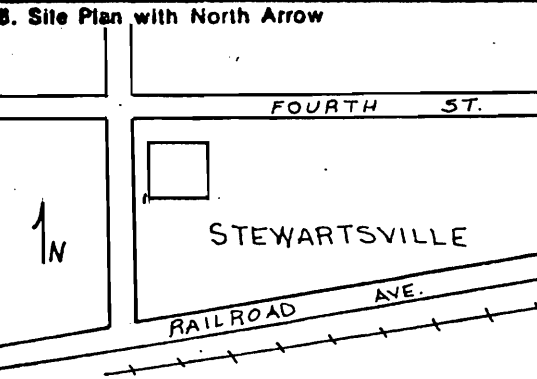

The original survey inventory was completed by Nancy Sandehn, fall 1979.





# HISTORIC INVENTORY

LEASD-1

1. No. 80		4. Present Name(s) Jorgensen House		1. No. 80	
2. County DeKalb		5. Other Name(s) W. D. Snow House			2. County DeKalb
3. Location of Negatives Carneal's Office					
6. Specific Location First house north of J.H. Snow house on R.R. Avenue		16. Thematic Category Architecture	28. No. of Stories 2	4. Present Name(s) Jorgensen House	
7. City or Town If Rural, Township & Vicinity Stewartsville/Washington Twp.		17. Date(s) or Period 1903-1904	29. Basement? Yes <input checked="" type="checkbox"/> No <input type="checkbox"/>		
8. Site Plan with North Arrow		18. Style or Design Queen Anne	30. Foundation Material Brick		
		19. Architect or Engineer Unknown	31. Wall Construction Frame		
		20. Contractor or Builder Unknown	32. Roof Type & Material Asb. Cross Gable/shingle		
		21. Original Use, if apparent Residence	33. No. of Bays Front Irreg. Side Irreg		
		22. Present Use Residence	34. Wall Treatment Weatherboard		
9. Coordinates UTM Lat. Long. Sec. 16, T 57N, R 32N		23. Ownership Public <input type="checkbox"/> Private <input checked="" type="checkbox"/>	35. Plan Shape irregular		5. Other Name(s) W.D. Snow House
10. Site <input checked="" type="checkbox"/> Building <input checked="" type="checkbox"/> Structure <input type="checkbox"/> Object <input type="checkbox"/>		24. Owner's Name & Address, if known Aage Jorgensen Stewartsville, MO 64490	36. Changes (Explain in #42) Addition <input type="checkbox"/> Altered <input type="checkbox"/> Moved <input type="checkbox"/>		
11. National Register? Yes <input type="checkbox"/> No <input checked="" type="checkbox"/>		25. Open to Public? Yes <input type="checkbox"/> No <input checked="" type="checkbox"/>	37. Condition Interior Very good Exterior Very good		
12. Is It Eligible? Yes <input type="checkbox"/> No <input type="checkbox"/>		26. Local Contact Person or Organization Mrs. Roy Kibbey	38. Preservation Underway? Yes <input checked="" type="checkbox"/> No <input type="checkbox"/>		
13. Part of Estab. Yes <input type="checkbox"/> Hist. Dist.? No <input checked="" type="checkbox"/>		27. Other Surveys in Which Included	39. Endangered? By What? Yes <input type="checkbox"/> No <input checked="" type="checkbox"/>		
14. District Potent'l? Yes <input type="checkbox"/> No <input type="checkbox"/>			40. Visible from Public Road? Yes <input checked="" type="checkbox"/> No <input type="checkbox"/>		
15. Name of Established District			41. Distance from and Frontage on Road 25 ft. D from road		
42. Further Description of Important Features This house has champfered corners, bracketed corners, a bay on the west which has three lights on the ground story and two on the second. There is a belcast porch roof and roof extension on the north-west and west. The porch has turned post and rounded lattice work.					
43. History and Significance Wm. D. Snow was the son of Joseph H. Snow and was in the mercantile business in Stewartsville with his father. They were very successful merchants. Snow married Anna, daughter of O.G. McDonald.					
44. Description of Environment and Outbuildings There are no intrusions on this property.					
45. Sources of Information See appendix.		46. Prepared by T. Carneal			
		47. Organization NWMSU Hist. Survey			
		48. Date 3-30-79	49. Revision Date(s)		

No. 80      Page 2

Jorgensen House

#45 Appendix

DeKalb County Cemetery Census: 1845-1951. Compiled by the DeKalb County Historical Society. Stewartsville: Farmer Printing Co., 1972.

DeKalb County Missouri. Rural Resident Directory. Boulder, Co.: Directory Service Co., 1979.

History of Andrew and DeKalb Counties, Missouri. St. Louis: The Goodspeed Publishing Co., 1888.

Interview with Mrs. Roy Kibbey and M.B. Winger.

On site observations by Nancy Sandehn and Tom Carneal.

Ruth Owens Inventory of DeKalb County Historic Homes and Sites.

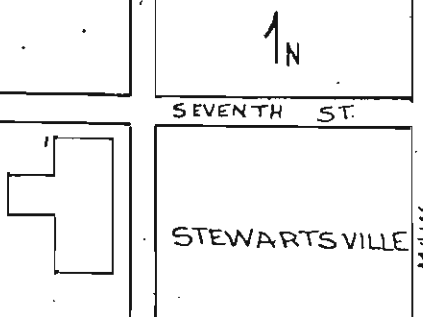

#46 Addition

The original survey inventory was completed by Nancy Sandehn, fall 1979.



# HISTORIC INVENTORY

144500-1-

1. No. 79		4. Present Name(s) Kibbey House		1. No. 79 2. County DeKalb 4. Present Name(s) Kibbey House
2. County DeKalb		5. Other Name(s) John Egel House		
3. Location of Negatives Carneal's Office				
6. Specific Location Southwest corner of Seventh and the first street west of Main.		16. Thematic Category Architecture		28. No. of Stories 1
7. City or Town If Rural, Township & Vicinity Stewartsville/Washington Twp.		17. Date(s) or Period 1900		29. Basement? Yes <input type="checkbox"/> No <input checked="" type="checkbox"/>
8. Site Plan with North Arrow		18. Style or design Queen Anne		30. Foundation Material Stone
		19. Architect or Engineer Unknown		31. Wall Construction Frame
		20. Contractor or Builder Unknown		32. Roof Type & Material Gable/Asb. shingle
		21. Original Use, if apparent Residence		33. No. of Bays Front Irreg Side Irreg
		22. Present Use Residence		34. Wall Treatment Weatherboard
		23. Ownership Public <input type="checkbox"/> Private <input checked="" type="checkbox"/>		35. Plan Shape Irregular
		24. Owner's Name & Address, if known Mrs. Roy Kibbey Stewartsville, MO 64490		36. Changes (Explain in #42) Addition <input checked="" type="checkbox"/> Altered <input checked="" type="checkbox"/> Moved <input type="checkbox"/>
9. Coordinates UTM Lat. Sec. 16, T 57N, R 32W Long.		25. Open to Public? Yes <input type="checkbox"/> No <input checked="" type="checkbox"/>		37. Condition Interior Very good Exterior Very good
10. Site <input checked="" type="checkbox"/> Building <input checked="" type="checkbox"/> Structure <input type="checkbox"/> Object <input type="checkbox"/>		26. Local Contact Person or Organization M.B. Winger		38. Preservation Underway? Yes <input checked="" type="checkbox"/> No <input type="checkbox"/>
11. National Register? Yes <input type="checkbox"/> No <input checked="" type="checkbox"/>		27. Other Surveys in Which Included		39. Endangered? By What? Yes <input type="checkbox"/> No <input checked="" type="checkbox"/>
12. Is It Eligible? Yes <input type="checkbox"/> No <input type="checkbox"/>				40. Visible from Public Road? Yes <input checked="" type="checkbox"/> No <input type="checkbox"/>
13. Part of Estab. Hist. Dist.? Yes <input type="checkbox"/> No <input checked="" type="checkbox"/>				41. Distance from and Frontage on Road 25 ft D from road
14. District Potent'l? Yes <input type="checkbox"/> No <input type="checkbox"/>				
15. Name of Established District				
42. Further Description of Important Features There are shallow bay windows on the east and north of this house, both of which have stained glass transoms over the center light. The bay windows rest on brackets. The gable ends are shingle. A large one room addition has been added to the south of the house and the porch has been screened in.				
				
43. History and Significance Mrs. Kibbey is the granddaughter of J.H. Snow and O.G. McDonald, and the widow of Roy Kibbey, all of whom have been business leaders in Stewartsville.				
44. Description of Environment and Outbuildings  There are no intrusions on this property				
45. Sources of Information  See appendix.				
46. Prepared by T. Carneal				
47. Organization NWMSU Hist. Survey				
48. Date 30-79				
49. Revision Date(s)				

Kibbey House  
#45 Appendix

DeKalb County Cemetery Census: 1845-1951. Compiled by the DeKalb County Historical Society. Stewartsville: Farmer Printing Co., 1972.

DeKalb County Missouri. Rural Resident Directory. Boulder, Co.: Directory Service Co., 1979.

History of Andrew and DeKalb Counties, Missouri. St. Louis: The Goodspeed Publishing Co., 1888.

Interview with Mrs. Roy Kibbey and M.B. Winger.

On site observations by Nancy Sandehn and Tom Carneal.

Ruth Owens Inventory of DeKalb County Historic Homes and Sites.

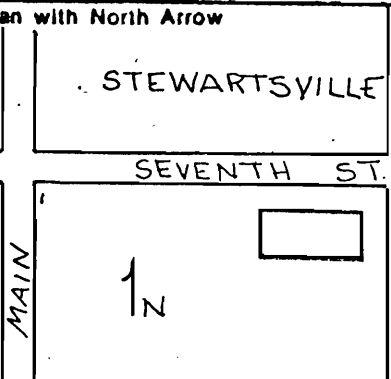
#46 Addition

The original survey inventory was completed by Nancy Sandehn, fall 1979.



# HISTORIC INVENTORY

DN13001-142

1. No. 87		4. Present Name(s) Nuckols House		1. No. 87	
2. County DeKalb		5. Other Name(s) America Lanham's House			2. County DeKalb
3. Location of Negatives Carneal's Office					
6. Specific Location South side of Seventh Street, first block east of Main.		16. Thematic Category Architecture		4. Present Name(s) Nuckols House	
		17. Date(s) or Period Unknown			
7. City or Town. If Rural, Township & Vicinity Stewartsville/Washington Twp.		18. Style or Design Vernacular		5. Other Name(s) America Lanham's House	
8. Site Plan with North Arrow		19. Architect or Engineer Unknown			
		20. Contractor or Builder Unknown			
		21. Original Use, if apparent Residence			
9. Coordinates UTM Lat. Sec. 16, T 57N, R 32W Long.		22. Present Use Residence			
10. Site It Building <input checked="" type="checkbox"/> Structure <input type="checkbox"/> Object <input type="checkbox"/>		23. Ownership Public <input type="checkbox"/> Private <input checked="" type="checkbox"/>			
11. National Register? Yes <input type="checkbox"/> No <input checked="" type="checkbox"/>		24. Owner's Name & Address, if known Mr. & Mrs. Kenneth Nuckols Stewartsville, MO 64490			
12. Is It Eligible? Yes <input type="checkbox"/> No <input type="checkbox"/>		25. Open to Public? Yes <input type="checkbox"/> No <input checked="" type="checkbox"/>			
13. Part of Estab. Yes <input type="checkbox"/> Hist. Dist.? No <input checked="" type="checkbox"/>		26. Local Contact Person or Organization M.B. Winger			
14. District Potent'l? Yes <input type="checkbox"/> No <input type="checkbox"/>		27. Other Surveys in Which Included			
15. Name of Established District		28. No. of Stories 2			
		29. Basement? Yes <input type="checkbox"/> No <input checked="" type="checkbox"/>			
		30. Foundation Material Stone			
		31. Wall Construction Frame			
		32. Roof Type & Material Gable/Asb. shingle			
		33. No. of Bays Front 3 Side 1			
		34. Wall Treatment Weatherboard			
		35. Plan Shape Rectangle			
		36. Changes Addition <input type="checkbox"/> (Explain in #42) Altered <input type="checkbox"/> Moved <input type="checkbox"/>			
		37. Condition Interior Good Exterior Good			
		38. Preservation Underway? Yes <input checked="" type="checkbox"/> No <input type="checkbox"/>			
		39. Endangered? By What? Yes <input type="checkbox"/> No <input checked="" type="checkbox"/>			
		40. Visible from Public Road? Yes <input checked="" type="checkbox"/> No <input type="checkbox"/>			
		41. Distance from and Frontage on Road 25 ft. D from road			
42. Further Description of Important Features This house has four over four windows. The windows have shaped lintel window headers. The porch on the north has boxed columns on the ground floor and a balustrade on the roof deck. The door on the second story has arched side lights.					
43. History and Significance America Lanham was an elderly, spinster lady at the turn of the century.					
44. Description of Environment and Outbuildings There are no intrusions on this property.					
45. Sources of Information See appendix.					
46. Prepared by T. Carneal					
47. Organization NWMSU Hist. Survey					
48. Date 30-79 49. Revision Date(s)					



Nuckols House  
#45 Appendix

DeKalb County Cemetery Census: 1845-1951. Compiled by the DeKalb County Historical Society. Stewartsville: Farmer Printing Co., 1972.

DeKalb County Missouri. Rural Resident Directory. Boulder, Co.: Directory Service Co., 1979.

History of Andrew and DeKalb Counties, Missouri. St. Louis: The Goodspeed Publishing Co., 1888.

Interview with Mrs. Roy Kibbey and M.B. Winger.

On site observations by Nancy Sandehn and Tom Carneal.

Ruth Owens Inventory of DeKalb County Historic Homes and Sites.

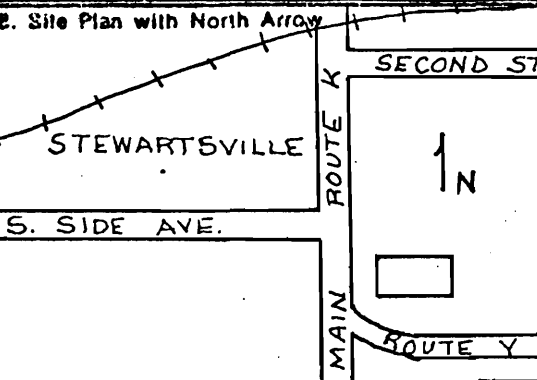
#46 Addition

The original survey inventory was completed by Nancy Sandehn, fall 1979.



# HISTORIC INVENTORY

BRASCO-1412

1. No. 84		4. Present Name(s) Pickett Barn		1. No. 84	
2. County DeKalb		5. Other Name(s) H. S. Buck Barn			2. County DeKalb
3. Location of Negatives Carneal's Office					
6. Specific Location Southeast corner of Main and South Side Avenue		16. Thematic Category Architecture		4. Present Name(s) Pickett Barn	
		17. Date(s) or period Unknown			
7. City or Town If Rural, Township & Vicinity Stewartsville/Washington Twp.		18. Style or Design Vernacular		5. Other Name(s) H. S. Buck Barn	
8. Site Plan with North Arrow		19. Architect or Engineer Unknown			
		20. Contractor or Builder Unknown		2. County DeKalb	
		21. Original Use, if apparent Horse barn			
9. Coordinates Lat. Sec. 16, T 57N, R 32W Long. UTM		22. Present Use Barn		4. Present Name(s) Pickett Barn	
10. Site II Building <input checked="" type="checkbox"/> Structure II Object II		23. Ownership Public <input type="checkbox"/> Private <input checked="" type="checkbox"/>			
11. National register? Yes <input type="checkbox"/> No <input checked="" type="checkbox"/>		24. Owner's Name & Address, if known Mrs. Rolla Pickett Stewartsville, MO 64490		5. Other Name(s) H. S. Buck Barn	
12. Is it Eligible? Yes <input type="checkbox"/> No <input type="checkbox"/>		25. Open to Public? Yes <input type="checkbox"/> No <input checked="" type="checkbox"/>			
13. Part of Estab. Yes <input type="checkbox"/> Hist. Dist.? No <input checked="" type="checkbox"/>		26. Local Contact Person or Organization M. B. Winger		5. Other Name(s) H. S. Buck Barn	
14. District Potent'l? Yes <input type="checkbox"/> No <input type="checkbox"/>		27. Other surveys in which included			
15. Name of Established District		28. No. of Stories 2		5. Other Name(s) H. S. Buck Barn	
		29. Basement? Yes <input checked="" type="checkbox"/> No <input type="checkbox"/>			
		30. Foundation Material Brick		5. Other Name(s) H. S. Buck Barn	
		31. Wall Construction Brick			
		32. Roof Type & Material Asb. 1/2 gable/shingle		5. Other Name(s) H. S. Buck Barn	
		33. No. of Bays Front 3 Side 1			
		34. Wall Treatment Brick/Running bond		5. Other Name(s) H. S. Buck Barn	
		35. Plan Shape Rectangle			
		36. Changes (Explain in #42) Addition <input type="checkbox"/> Altered <input type="checkbox"/> Moved <input type="checkbox"/>		5. Other Name(s) H. S. Buck Barn	
		37. Condition Interior Good Exterior Good			
		38. Preservation Underway? Yes <input checked="" type="checkbox"/> No <input type="checkbox"/>		5. Other Name(s) H. S. Buck Barn	
		39. Endangered? By What? Yes <input type="checkbox"/> No <input checked="" type="checkbox"/>			
		40. Visible from Public Road? Yes <input checked="" type="checkbox"/> No <input type="checkbox"/>		5. Other Name(s) H. S. Buck Barn	
		41. Distance from and Frontage on Road 10 ft. D from road			
42. Further Description of Important Features This barn has a vertical north wall with one barn door, one window, and one door. The barn door is arched. On the south side is the basement level which has two square barn doors and one arched entrance way.					
43. History and Significance H. S. Buck was a banker in Stewartsville around the turn of the century. He built this barn, a mansion, and a three story bank building. The barn is the only surviving building. Mr. Buck got himself into financial trouble and left town in the middle of the night, never to be seen again.					
44. Description of Environment and Outbuildings This is in a rural setting with a house and other buildings on the property.					
45. Sources of Information See appendix.				46. Prepared by T. Carneal	
				47. Organization NWMSU Hist. Survey	
				48. Date 30-79	
				49. Revision Date(s)	

No. 84 Page 2

Pickett Farm  
#45 Appendix

DeKalb County Cemetery Census: 1845-1951. Compiled by the DeKalb County Historical Society. Stewartsville: Farmer Printing Co., 1972.

DeKalb County Missouri. Rural Resident Directory. Boulder, Co.: Directory Service Co., 1979.

History of Andrew and DeKalb Counties, Missouri. St. Louis: The Goodspeed Publishing Co., 1888.

Interview with Mrs. Roy Kibbey and M.B. Winger.

On site observations by Nancy Sandehn and Tom Carneal.

Ruth Owens Inventory of DeKalb County Historic Homes and Sites.

#46 Addition

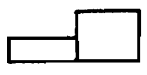
The original survey inventory was completed by Nancy Sandehn, fall 1979.





# HISTORIC INVENTORY

BRASCOI-

1. No. 77		4. Present Name(s) Rollett House		1. No. 77	
2. County DeKalb		5. Other Name(s) I.I. Kibbey House.			2. County DeKalb
Location of Negatives Carneal's Office					
6. Specific Location Northwest corner of ninth and street West of Main.		16. Thematic Category Architecture		4. Present Name(s) Rollett House	
7. City or Town If Rural, Township & Vicinity Stewartsville/Washington Twp.		17. Date(s) or Period ca. 1910's			
8. Site Plan with North Arrow 		18. Style or Design Eclectic		5. Other Name(s) I. I. Kibbey House	
9. Coordinates UTM Lat. Long. Sec. 16, T 57N, R 32W		19. Architect or Engineer Unknown			
10. Site II Building <input checked="" type="checkbox"/> Structure II Object II		20. Contractor or Builder Unknown			
11. National Register? Yes <input type="checkbox"/> No <input checked="" type="checkbox"/>		21. Original Use, if apparent Residence			
12. Is II Eligible? Yes <input type="checkbox"/> No <input type="checkbox"/>		22. Present Use Residence			
13. Part of Estab. Yes <input type="checkbox"/> Hist. Dist.? No <input checked="" type="checkbox"/>		23. Ownership Public <input type="checkbox"/> Private <input checked="" type="checkbox"/>			
14. District Potent'l? Yes <input type="checkbox"/> No <input type="checkbox"/>		24. Owner's Name & Address, if known Mrs. Carlotta Rollett Stewartsville, MO 64490			
15. Name of Established District		25. Open to Public? Yes <input type="checkbox"/> No <input checked="" type="checkbox"/>			
42. Further Description of Important Features This house has stone lintels and lug sills. A porch with irregular shape brick columns wraps around the south and east sides. Entrance to the porch is at southeast corner. Central portion of porch has wood railing at second floor level. The ground floor windows have leaded glass.		26. Local Contact Person or Organization Mrs. Roy Kibbey			
43. History and Significance Ianthus I. Kibbey came to the County from Henry County, Illinois in 1868, and established a lumber yard. He and his son Roy were in the business until Roy's death at the age of 46. Mrs. Roy Kibbey is the granddaughter of O.G. McDonald and Joseph H. Snow. I.I. Kibbey's daughter now is occupant of the house.		27. Other Surveys in Which Included			
44. Description of Environment and Outbuildings There is a garage on the south side of this property.		28. No. of Stories 2			
45. Sources of Information See appendix.		29. Basement? Yes <input checked="" type="checkbox"/> No <input type="checkbox"/>			
		30. Foundation Material Brick			
		31. Wall Construction Brick			
		32. Roof Type & Material Hip/Ash. shingle			
		33. No. of Bays Front Irreg. Side irreg			
		34. Wall Treatment Running Weatherboard/bond			
		35. Plan Shape Irregular			
		36. Changes (Explain in #42) Addition <input type="checkbox"/> Altered <input type="checkbox"/> Moved <input type="checkbox"/>			
		37. Condition Interior Excellent Exterior Excellent			
		38. Preservation Underway? Yes <input type="checkbox"/> No <input checked="" type="checkbox"/>			
		39. Endangered? By What? Yes <input type="checkbox"/> No <input checked="" type="checkbox"/>			
		40. Visible from Public Road? Yes <input checked="" type="checkbox"/> No <input type="checkbox"/>			
		41. Distance from and Frontage on Road 25 ft. D from road			
		46. Prepared by T. Carneal			
		47. Organization NWMSU Hist. Survey			
		48. Date 11-30-79			
		49. Revision Date(s)			

Rollett House  
#45 Appendix

DeKalb County Cemetery Census: 1845-1951. Compiled by the DeKalb County Historical Society. Stewartsville: Farmer Printing Co., 1972.

DeKalb County Missouri. Rural Resident Directory. Boulder, Co.: Directory Service Co., 1979.

History of Andrew and DeKalb Counties, Missouri. St. Louis: The Goodspeed Publishing Co., 1888.

Interview with Mrs. Roy Kibbey and M.B. Winger.

On site observations by Nancy Sandehn and Tom Carneal.

Ruth Owens Inventory of DeKalb County Historic Homes and Sites.

#46 Addition

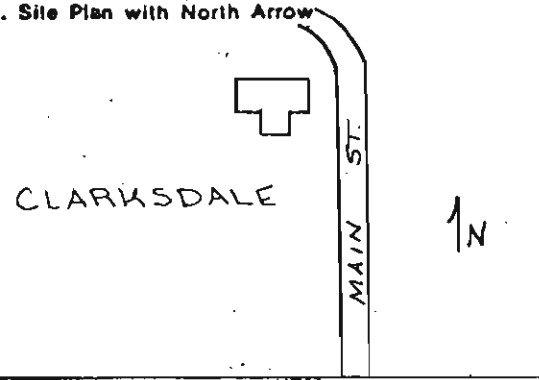

The original survey inventory was completed by Nancy Sandehn, fall 1979.





# HISTORIC INVENTORY

DKASOOI-

1. No. 97		4. Present Name(s) Buster House		1. No. 97	
2. County DeKalb		5. Other Name(s) William Durrant House			2. County DeKalb
3. Location of Negatives Carneal's Office					
6. Specific Location Second house from north end of Main Street, on west side.		16. Thematic Category Architecture		4. Present Name(s) Buster House	
		17. Date(s) or Period 1900			
7. City or Town If Rural, Township & Vicinity Clarksdale/Washington Twp.		18. Style or Design Queen Anne			5. Other Name(s) William Durrant House
8. Site Plan with North Arrow 		19. Architect or Engineer Unknown			
		20. Contractor or Builder Unknown			
		21. Original Use, if apparent Residence		28. No. of Stories 1	
		22. Present Use Residence			
		23. Ownership Public <input type="checkbox"/> Private <input checked="" type="checkbox"/>			29. Basement? Yes <input checked="" type="checkbox"/> No <input type="checkbox"/>
		24. Owner's Name & Address, if known Lucile Buster Clarksdale, MO 66430			
9. Coordinates Lat. Sec. 25, T 58N, R 33W		25. Open to Public? Yes <input type="checkbox"/> No <input checked="" type="checkbox"/>		30. Foundation Material Brick	
10. Site is Building <input checked="" type="checkbox"/> Structure <input type="checkbox"/> Object <input type="checkbox"/>		26. Local Contact Person or Organization Clark Carrell			
11. National Register? Yes <input type="checkbox"/> No <input checked="" type="checkbox"/>		27. Other Surveys in Which Included			
12. Is it Eligible? Yes <input type="checkbox"/> No <input type="checkbox"/>		38. Preservation Underway? Yes <input checked="" type="checkbox"/> No <input type="checkbox"/>		31. Wall Construction Frame	
13. Part of Estab. Yes <input type="checkbox"/> Hist. Dist.? No <input checked="" type="checkbox"/>		39. Endangered? By What? Yes <input type="checkbox"/> No <input checked="" type="checkbox"/>			
14. District Potent? Yes <input type="checkbox"/> No <input type="checkbox"/>		40. Visible from Public Road? Yes <input checked="" type="checkbox"/> No <input type="checkbox"/>			
15. Name of Established District		41. Distance from and Frontage on Road 75 ft. D from road		32. Roof Type & Material Gable/Asb. shingle	
42. Further Description of Important Features This house has champfered corners and a carpenter trim porch on the southeast. A less ornate carpenter trim porch has been added on the southwest. There is a shingle bay on the north.					
43. History and Significance William Durrant was one of the "pushers and movers" of the town of Clarksdale. In partnership with his brother, George, Mr. Durrant began a canning factory (a subsidiary of Nave McCord Wholesalers of St. Joseph) in 1910, which canned tomatoes and pumpkin. In 1912 the Durrant Brothers started the Electric Light Plant. The plant was operated locally until (see appendix)		46. Prepared by T Carneal		33. No. of Bays Front Irreg. Side Irreg.	
44. Description of Environment and Outbuildings There are several intrusions on this property.		47. Organization NWMSU Hist. Survey			
45. Sources of Information See appendix.		48. Date 11-79			
		49. Revision Date(s)			

Buster House

#43 Appendix

1926 when it was sold to United Utilities. In 1926 the Durrants formed the Durrant Brothers Oil Company and operated a garage and Chevrolet Agency. When the new Highway "6" was constructed, with its one lane of concrete in 1930, the Durrants opened a modern service station on the new road.

#45 Appendix

DeKalb County Cemetery Census: 1845-1951. Compiled by the DeKalb County Historical Society. Stewartsville: Farmer Printing Co., 1972.

DeKalb County Missouri. Rural Resident Directory. Boulder, Co.: Directory Service Co., 1979.

History of Andrew and DeKalb Counties, Missouri. St. Louis: The Goodspeed Publishing Co., 1888.

Interview with Mrs. Roy Kibbey and M.B. Winger, and Clark Carrell.

On site observations by Nancy Sandehn and Tom Carneal.

Ruth Owens Inventory of DeKalb County Historic Homes and Sites.



#46 Addition

The original survey inventory was completed by Nancy Sandehn, fall 1979.



# HISTORIC INVENTORY

DKAS001-111

1. No. 74		4. Present Name(s) Saunders House		1. No.  74
2. County DeKalb		5. Other Name(s) Dr. L.E. Saunders House		
3. Location of Negatives Carneal's Office				
6. Specific Location North side of St. Joseph Avenue, one block West of Main		16. Thematic Category Architecture		2. County  DeKalb
		17. Date(s) or Period 1916		
7. City or Town If Rural, Township & Vicinity Stewartsville/Washington Twp.		18. Style or Design Prairie		4. Present Name(s)  Saunders House
8. Site Plan with North Arrow  STEWARTSVILLE 		19. Architect or Engineer Unknown		
		20. Contractor or Builder Unknown		5. Other Name(s)  Dr. L.E. Saunders House
21. Original Use, if apparent Residence		28. No. of Stories 1-1/2		
22. Present Use Residence		29. Basement? Yes <input checked="" type="checkbox"/> No <input type="checkbox"/>		
23. Ownership Public <input type="checkbox"/> Private <input checked="" type="checkbox"/>		30. Foundation Material Concrete block		
24. Owner's Name & Address, if known Danny Saunders Los Angeles, CA		31. Wall Construction Stucco		
25. Open to Public? Yes <input type="checkbox"/> No <input checked="" type="checkbox"/>		32. Roof Type & Material Gable/Asb. shingle		
26. Local Contact Person or Organization Mrs. Roy Kibbey		33. No. of Bays Front 3 Side 3		
27. Other Surveys in Which Included		34. Wall Treatment Stucco		
9. Coordinates UTM Lat. Long. Sec. 16, T 57N, R 32W		35. Plan Shape Square		
		36. Changes (Explain in #42) Addition <input type="checkbox"/> Altered <input type="checkbox"/> Moved <input type="checkbox"/>		
10. Site is Building <input checked="" type="checkbox"/> Structure <input type="checkbox"/> Object <input type="checkbox"/>		37. Condition Interior Very good Exterior Very good		
11. Is it National Register? Yes <input type="checkbox"/> No <input checked="" type="checkbox"/>		38. Preservation Underway? Yes <input checked="" type="checkbox"/> No <input type="checkbox"/>		
12. Is it Eligible? Yes <input type="checkbox"/> No <input type="checkbox"/>		39. Endangered? By What? Yes <input type="checkbox"/> No <input checked="" type="checkbox"/>		
13. Part of Estab. Yes <input type="checkbox"/> Hist. Dist.? No <input checked="" type="checkbox"/>		40. Visible from Public Road? Yes <input checked="" type="checkbox"/> No <input type="checkbox"/>		
14. District Potent'l? Yes <input type="checkbox"/> No <input type="checkbox"/>		41. Distance from and Frontage on Road 400 ft. D from road		
15. Name of Established District				
42. Further Description of Important Features				
43. History and Significance Dr. Louis Saunders was born and reared in Stewartsville. After graduating from Stewartsville College, he graduated from Northwestern University in medicine. He returned to Stewartsville and entered practice in 1895. He practiced in Stewartsville until the late 1930's. He was, for sometime, coroner of DeKalb County.				
44. Description of Environment and Outbuildings  There are no intrusions on this property.				
45. Sources of Information  See appendix		46. Prepared by T. Carneal		
		47. Organization NWMSU Hist. Survey		
		48. Date 3-79		
		49. Revision Date(s)		

Saunders House  
#45 Appendix

DeKalb County Cemetery Census: 1845-1951. Compiled by the DeKalb County Historical Society. Stewartsville: Farmer Printing Co., 1972.

DeKalb County Missouri. Rural Resident Directory. Boulder, Co.: Directory Service Co., 1979.

History of Andrew and DeKalb Counties, Missouri. St. Louis: The Goodspeed Publishing Co., 1888.

Interview with Mrs. Roy Kibbey and M.B. Winger.

On site observations by Nancy Sandehn and Tom Carneal.

Ruth Owens Inventory of DeKalb County Historic Homes and Sites.

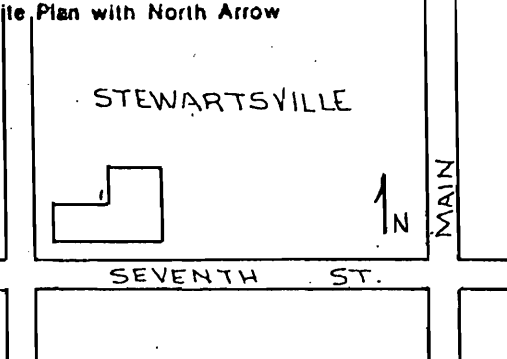
#46 Addition

The original survey inventory was completed by Nancy Sandehn, fall 1979.



# HISTORIC INVENTORY

DAF2001-147

1. No. 78		4. Present Name(s) Schoff House		1. No. 78
2. County DeKalb		5. Other Name(s) Casper Gantz House		
3. Location of Negatives Carneal's Office				2. County DeKalb
6. Specific Location Northeast corner of Seventh and the first street west of Main.		16. Thematic Category Architecture		
7. City or Town If Rural, Township & Vicinity Stewartsville/Washington Twp.		17. Date(s) or Period ca. 1860's		4. Present Name(s) Schoff House
8. Site Plan with North Arrow		18. Style or Design Vernacular		
		19. Architect or Engineer Unknown		
		20. Contractor or Builder Unknown		
9. Coordinates Lat. Sec. 16, T 57N, R 32W Long.		21. Original Use, if apparent Residence		5. Other Name(s) Casper Gantz House
10. Site II Building <input checked="" type="checkbox"/> Structure II Object <input type="checkbox"/>		22. Present Use Residence		
11. National Register? Yes <input type="checkbox"/> No <input checked="" type="checkbox"/>		23. Ownership Public <input type="checkbox"/> Private <input checked="" type="checkbox"/>		
12. Is II Eligible? Yes <input type="checkbox"/> No <input type="checkbox"/>		24. Owner's Name & Address, if known Miss Mabel Schoff Stewartsville, Mo. 64490		
13. Part of Estab. Yes <input type="checkbox"/> Hist. Dist.? No <input checked="" type="checkbox"/>		25. Open to Public? Yes <input type="checkbox"/> No <input checked="" type="checkbox"/>		
14. District Potent'l? Yes <input type="checkbox"/> No <input type="checkbox"/>		26. Local Contact Person or Organization Mrs. Roy Kibbey		
15. Name of Established District		27. Other Surveys in Which Included		
42. Further Description of Important Features This house has a porch with turned posts which extends some 3/5 of the south side of the house. On the west there is a bay window with decorated panels beneath the windows. Gable ends have plain boxed cornice with ornate returns. A large addition has been added on the north of the house, but this appears to have been a number of years ago. There is an outbuilding to the northwest of the house with (see appendix)		28. No. of Stories 1		
		29. Basement? Yes <input type="checkbox"/> No <input checked="" type="checkbox"/>		
		30. Foundation Material Stone		
		31. Wall Construction Frame		
		32. Roof Type & Material Gable/Asb. Shingle		
		33. No. of Bays Front 5 Side 1		
		34. Wall Treatment Weatherboard		
		35. Plan Shape T		
		36. Changes (Explain in #42) Addition <input checked="" type="checkbox"/> Altered <input type="checkbox"/> Moved <input type="checkbox"/>		
		37. Condition Interior Good Exterior Good		
		38. Preservation Underway? Yes <input checked="" type="checkbox"/> No <input type="checkbox"/>		
		39. Endangered? By What? Yes <input type="checkbox"/> No <input checked="" type="checkbox"/>		
		40. Visible from Public Road? Yes <input checked="" type="checkbox"/> No <input type="checkbox"/>		
		41. Distance from and Frontage on Road 10 ft. D from road		
44. Description of Environment and Outbuildings There are no intrusions on this property. There is a small building on the northwest corner of the property.		46. Prepared by T. Carneal		1
45. Sources of Information See appendix		47. Organization NWMSU Hist. Survey		
		48. Date 11-30-79 49. Revision Date(s)		



Schoff House

#42 Appendix

the same ornate returns on gable as the house.

#43

and became business leaders in DeKalb and Gentry Counties. August became a banker at King City while his brothers Casper A. and Oscar owned and operated a Drug Store in that town. Frank, who married Nell McDonald, was with his father in the mercantile business, then operated a lumber yard of his own. Alfred Fritz owned and operated the Drug Store in Stewartsville from 1882-1945 and was one time president of the First National Bank of Stewartsville. Frederick and Max operated a mercantile business in Stewartsville for fifty years.

#45 Appendix

DeKalb County Cemetery Census: 1845-1951. Compiled by the DeKalb County Historical Society. Stewartsville: Farmer Printing Co., 1972.

DeKalb County Missouri. Rural Resident Directory. Boulder, Co.: Directory Service Co., 1979.

History of Andrew and DeKalb Counties, Missouri. St. Louis: The Goodspeed Publishing Co., 1888.

Interview with Mrs. Roy Kibbey and M.B. Winger.

On site observations by Nancy Sandehn and Tom Carneal.

Ruth Owens Inventory of DeKalb County Historic Homes and Sites.

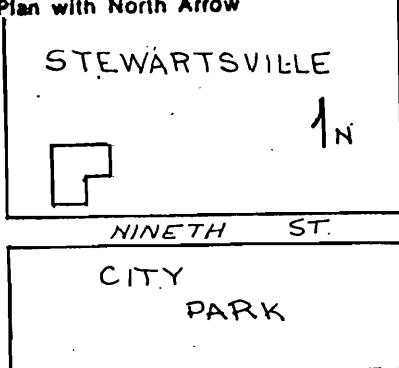

#46 Addition

The original survey inventory was completed by Nancy Sandehn, fall 1979.



# HISTORIC INVENTORY

DRAC001-148

1. No. 76		4. Present Name(s) Stevenson House		1. No.  76	
2. County DeKalb		5. Other Name(s) Theodore Kemp House			2. County DeKalb
3. Location of Negatives Carneal's Office					
6. Specific Location Northeast corner of Ninth and First Street West of Main.		16. Thematic Category Architecture		5. Other Name(s)  Theodore Kemp House	
7. City or Town Stewartsville/Washington Twp.		17. Date(s) or Period ca. 1890			
8. Site Plan with North Arrow		18. Style or Design Queen Anne			
		19. Architect or Engineer Unknown			
		20. Contractor or Builder Unknown			
		21. Original Use, if apparent Residence			
		22. Present Use Residence			
9. Coordinates Lat. Sec. 16, 57N, R 32W Long. JTM		23. Ownership Public <input type="checkbox"/> Private <input checked="" type="checkbox"/>			
10. Site is Building <input checked="" type="checkbox"/> Structure <input type="checkbox"/> Object <input type="checkbox"/>		24. Owner's Name & Address, if known Joe Stevenson Stewartsville, MO. 64490			
11. In National Register? Yes <input type="checkbox"/> No <input checked="" type="checkbox"/>		25. Open to Public? Yes <input type="checkbox"/> No <input checked="" type="checkbox"/>			
12. Is it Eligible? Yes <input type="checkbox"/> No <input type="checkbox"/>		26. Local Contact Person or Organization M. B. Winger			
13. Part of Estab. Hist. Dist.? Yes <input type="checkbox"/> No <input checked="" type="checkbox"/>		27. Other Surveys in Which Included			
14. District Potent'l? Yes <input type="checkbox"/> No <input type="checkbox"/>		28. No. of Stories 2			
15. Name of Established District		29. Basement? Yes <input checked="" type="checkbox"/> No <input type="checkbox"/>			
42. Further Description of Important Features This house has chamfered corners with carpenter trim. Gable ends are patterned shingle. Porch on southwest is portion of an extended gable.		30. Foundation Material Brick			
		31. Wall Construction Frame			
		32. Roof Type & Material Asb. Cross gable/shingle			
		33. No. of Bays Front Irreg. Side Irreg.			
		34. Wall Treatment Weatherboard			
		35. Plan Shape Irregular			
		36. Changes (Explain in #42) Addition <input type="checkbox"/> Altered <input type="checkbox"/> Moved <input type="checkbox"/>			
		37. Condition Interior Very good Exterior Very Good			
		38. Preservation Underway? Yes <input checked="" type="checkbox"/> No <input type="checkbox"/>			
		39. Endangered? By What? Yes <input type="checkbox"/> No <input checked="" type="checkbox"/>			
		40. Visible from Public Road? Yes <input checked="" type="checkbox"/> No <input type="checkbox"/>			
		41. Distance from and Frontage on Road 25 ft. D from road			
43. History and Significance Theodore Kemp was one of the early merchants of Stewartsville. He was engaged in the implement business and maintained a carriage works.					
44. Description of Environment and Outbuildings There are no intrusions on this property.					
45. Sources of Information See appendix.		46. Prepared by T. Carneal			
		47. Organization NWMSU Hist. Survey			
		48. Date 30-79			
		49. Revision Date(s)			

Stevenson House  
#45 Appendix

DeKalb County Cemetery Census: 1845-1951. Compiled by the DeKalb County Historical Society. Stewartsville: Farmer Printing Co., 1972.

DeKalb County Missouri. Rural Resident Directory. Boulder, Co.: Directory Service Co., 1979.

History of Andrew and DeKalb Counties, Missouri: St. Louis: The Goodspeed Publishing Co., 1888.

Interview with Mrs. Roy Kibbey and M.B. Winger.

On site observations by Nancy Sandehn and Tom Carneal.

Ruth Owens Inventory of DeKalb County Historic Homes and Sites.


#46 Addition

The original survey inventory was completed by Nancy Sandehn, fall 1979.



# HISTORIC INVENTORY

LKRE001-1410

1. No. 82		4. Present Name(s) Forrest Tyer		1. No. 82 2. County DeKalb 4. Present Name(s) Forrest Tyer House
2. County DeKalb		5. Other Name(s)		
3. Location of Negatives Carneal's Office				
6. Specific Location Southwest edge of town, north of Railroad.		16. Thematic Category Architecture		5. Other Name(s)
7. City or Town If Rural, Township & Vicinity Stewartsville/Washington Twp		17. Date(s) or Period ca. 1850's		
8. Site Plan with North Arrow  STEWARTSVILLE 1N 		18. Style or Design Federal		
9. Coordinates Lat. UTM Long. Sec. 16, T 57N, R 32W		19. Architect or Engineer Unknown		
10. Site # Building #		20. Contractor or Builder Unknown		
11. National Register? Yes <input type="checkbox"/> No <input checked="" type="checkbox"/>		21. Original Use, if apparent Residence		
12. Is it Eligible? Yes <input type="checkbox"/> No <input type="checkbox"/>		22. Present Use Residence		
13. Part of Estab. Yes <input type="checkbox"/> Hist. Dist.? No <input checked="" type="checkbox"/>		23. Ownership Public <input type="checkbox"/> Private <input checked="" type="checkbox"/>		
14. District Potent'l? Yes <input type="checkbox"/> No <input type="checkbox"/>		24. Owner's Name & Address, if known Forrest Tyer R.F.D. Stewartsville, MO 64490		
15. Name of Established District		25. Open to Public? Yes <input type="checkbox"/> No <input checked="" type="checkbox"/>		
42. Further Description of Important Features This house has federal style porch on the south. The door has side lights and transom light. The gable ends have plain boxed cornice with returns.		26. Local Contact Person or Organization Mrs. Roy Kibbey		5. Other Name(s)
43. History and Significance This house may be in Clinton County but it cannot be determined without a survey. The majority of the farm is in DeKalb County.		27. Other Surveys in Which Included		
44. Description of Environment and Outbuildings This is a farm site with numerous other buildings on the property.		28. No. of Stories 2		
45. Sources of Information See appendix.		29. Basement? Yes <input type="checkbox"/> No <input checked="" type="checkbox"/>		5. Other Name(s)
		30. Foundation Material Stone		
		31. Wall Construction Frame		
		32. Roof Type & Material Gable/Asb. shingle		5. Other Name(s)
		33. No. of Bays Front 5 Side 1		
		34. Wall Treatment Weatherboard		
		35. Plan Shape Rectangle		5. Other Name(s)
		36. Changes (Explain in #42) Addition <input type="checkbox"/> Altered <input type="checkbox"/> Moved <input type="checkbox"/>		
		37. Condition Interior <input type="checkbox"/> Exterior <input checked="" type="checkbox"/>		
		38. Preservation Underway? Yes <input checked="" type="checkbox"/> No <input type="checkbox"/>		5. Other Name(s)
		39. Endangered? By What? Yes <input type="checkbox"/> No <input checked="" type="checkbox"/>		
		40. Visible from Public Road? Yes <input checked="" type="checkbox"/> No <input type="checkbox"/>		
		41. Distance from and Frontage on Road 300 ft. D from road		5. Other Name(s)
		46. Prepared by T. Carneal		
		47. Organization NMWSU Hist. Survey		
		48. Date 30-79		5. Other Name(s)
		49. Revision Date(s)		

Forrest Tyer  
#45 Appendix

DeKalb County Cemetery Census: 1845-1951. Compiled by the DeKalb County Historical Society. Stewartsville: Farmer Printing Co., 1972.

DeKalb County Missouri. Rural Resident Directory. Boulder, Co.: Directory Service Co., 1979.

History of Andrew and DeKalb Counties, Missouri. St. Louis: The Goodspeed Publishing Co., 1888.

Interview with Mrs. Roy Kibbey and M.B. Winger.

On site observations by Nancy Sandehn and Tom Carneal.

Ruth Owens Inventory of DeKalb County Historic Homes and Sites.

#46 Addition

The original survey inventory was completed by Nancy Sandehn, fall 1979.





# HISTORIC INVENTORY

UNCLAS - 150

1. No. 85		4. Present Name(s) Wilhite House		1. No. 85 2. County DeKalb 4. Present Name(s) Wilhite House
2. County DeKalb		5. Other Name(s) George Tetherow House		
3. Location of Negatives Carneal's Office				
6. Specific Location South side of First Street south of Railroad, 1 block East of Main.		36. Thematic Category Architecture		28. No. of Stories 1-1/2
		17. Date/Year Period ca. 1850's		29. Basement? Yes <input checked="" type="checkbox"/> No <input type="checkbox"/>
7. City or Town If Rural, Township & Vicinity Stewartsville/Washington Twp.		18. Style or Design Vernacular		30. Foundation Material Stone
8. Site Plan with North Arrow		19. Architect or Engineer Unknown		31. Wall Construction Frame
		20. Contractor or Builder Unknown		32. Roof Type & Material See appendix
		21. Original Use, if apparent Residence		33. No. of Bays Front 3 Side 2
		22. Present Use Residence		34. Wall Treatment Board and batten
		23. Ownership Public <input type="checkbox"/> Private <input checked="" type="checkbox"/>		35. Plan Shape Rectangle
		24. Owner's Name & Address, if known Mrs. Mary Wilhite Stewartsville, MO 64490		36. Changes (Explain in #42) Addition <input type="checkbox"/> Altered <input checked="" type="checkbox"/> Moved <input type="checkbox"/>
9. Coordinates UTM Lat. Sec. 16, T 57N, R 32W		25. Open to Public? Yes <input type="checkbox"/> No <input checked="" type="checkbox"/>		37. Condition Interior Good Exterior Good
10. Site is Building <input checked="" type="checkbox"/> Structure <input type="checkbox"/> Object <input type="checkbox"/>		26. Local Contact Person or Organization M. B. Winger		38. Preservation Underway? Yes <input checked="" type="checkbox"/> No <input type="checkbox"/>
11. National Register? Yes <input type="checkbox"/> No <input checked="" type="checkbox"/>		27. Other Surveys in Which Included		39. Endangered? By What? Yes <input type="checkbox"/> No <input checked="" type="checkbox"/>
12. Is it Eligible? Yes <input type="checkbox"/> No <input type="checkbox"/>				40. Visible from Public Road? Yes <input checked="" type="checkbox"/> No <input type="checkbox"/>
13. Part of Estab. Yes <input type="checkbox"/> No <input checked="" type="checkbox"/>				41. Distance from and Frontage on Road 25 ft. D. from road
14. District Yes <input type="checkbox"/> No <input type="checkbox"/>				
15. Name of Established District				
42. Further Description of Important Features This house has a few four over four windows. There is a lean-to on the south. Chimneys show both east and west ends. Porch on the north extends the full length of the house.				
43. History and Significance George Tetherow (1811-1880) was a native of Tennessee and was in Missouri as early as 1837. His brother Solomon led the first wagon train from St. Joseph to Oregon in 1845. In about 1840 he founded a village called Doodleville, on the Third Fork in DeKalb County. Doodleville did not thrive so in 1854 Mr. Tetherow laid out Tetherowtown in Section 16 (see appendix)				
44. Description of Environment and Outbuildings There are no intrusions on this property.				
45. Sources of Information See appendix				
46. Prepared by T. Carneal				
47. Organization NWMSU Hist. Survey				
48. Date 1979 49. Revision Date(s)				
30-79				

No. 85 Page 2

Wilhite House

# 32 Appendix  
Gable and lean-to - asbestos shingle.

# 43  
T. 57N, R 32W. Governor Robert Stewart, a native of St. Joseph, was governor when the name of the town was changed to Stewartsville in his honor. Tetherow built this house which served as a combination family home, hotel for travelers, and family grocery. Tetherow was later a partner in the steam saw mill at Stewartsville.

#### #45 Appendix

DeKalb County Cemetery Census: 1845-1951. Compiled by the DeKalb County Historical Society. Stewartsville: Farmer Printing Co., 1972.

DeKalb County Missouri. Rural Resident Directory. Boulder, Co.: Directory Service Co., 1979.

History of Andrew and DeKalb Counties, Missouri. St. Louis: The Goodspeed Publishing Co., 1888.

Interview with Mrs. Roy Kibbey and M.B. Winger.

On site observations by Nancy Sandehn and Tom Carneal.

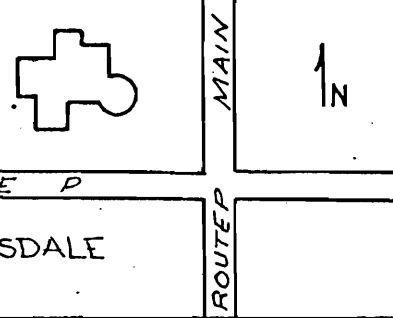
Ruth Owens Inventory of DeKalb County Historic Homes and Sites.

#### #46 Addition

The original survey inventory was completed by Nancy Sandehn, fall 1979.



# HISTORIC INVENTORY

1. No. 93		4. Present Name(s) Williams House		1. No. 93
2. County DeKalb		5. Other Name(s) Henry Clay Clark House		
3. Location of Negatives Carneal's Office				
6. Specific Location Northwest corner of "P" and Main Street.		16. Thematic Category Architecture		2. County DeKalb 4. Present Name(s) Williams House
7. City or Town If Rural, Township & Vicinity Clarksdale/Washington Twp.		17. Date(s) or Period Unknown		
		18. Style or Design Queen Anne		
8. Site Plan with North Arrow 		19. Architect or Engineer Unknown		
		20. Contractor or Builder Unknown		
		21. Original Use, if apparent Residence		
		22. Present Use Residence		
9. Coordinates UTM Lat. Sec. 25, T 58N, R 33W		23. Ownership Public <input type="checkbox"/> Private <input checked="" type="checkbox"/>		
10. Site Building <input type="checkbox"/> Structure <input type="checkbox"/> Object <input type="checkbox"/>		24. Owner's Name & Address, if known Sidney Williams Clarksdale, MO 64430		
11. On National Register? Yes <input type="checkbox"/> No <input checked="" type="checkbox"/>		25. Open to Public? Yes <input type="checkbox"/> No <input checked="" type="checkbox"/>		
12. Is It Eligible? Yes <input type="checkbox"/> No <input type="checkbox"/>		26. Local Contact Person or Organization M. B. Winger		
13. Part of Estab. Hist. Dist.? Yes <input type="checkbox"/> No <input checked="" type="checkbox"/>		27. Other Surveys in Which Included		
14. District Potenti'l? Yes <input type="checkbox"/> No <input type="checkbox"/>		28. No. of Stories 1		
15. Name of Established District		29. Basement? Yes <input checked="" type="checkbox"/> No <input type="checkbox"/>		
		30. Foundation Material Stone		
		31. Wall Construction Frame		
		32. Roof Type & Material Cross Gable/shingle		
		33. No. of Bays Front Irreg. Side Irreg.		
		34. Wall Treatment Weatherboard		
		35. Plan Shape Irregular		
		36. Changes (Explain in #42) Addition <input type="checkbox"/> Altered <input type="checkbox"/> Moved <input type="checkbox"/>		
		37. Condition Interior <input type="checkbox"/> Exterior <input checked="" type="checkbox"/>		
		38. Preservation Underway? Yes <input checked="" type="checkbox"/> No <input type="checkbox"/>		
		39. Endangered? By What? Yes <input type="checkbox"/> No <input checked="" type="checkbox"/>		
		40. Visible from Public Road? Yes <input checked="" type="checkbox"/> No <input type="checkbox"/>		
		41. Distance from and Frontage on Road 25 ft. D from road		
42. Further Description of Important Features This house has a polygonal carpenter trim porch which extends to the southeast. The gable ends are shingled and there are carpenter trim chamfered corners. A small carpenter trim porch is at the southwest corner.				
43. History and Significance Henry Clay Clark was one of the younger of fifteen children of Joseph Abrams Clark who settled in DeKalb County in 1865. His sons B.F., R.N., and H.C. all operated drug stores. Henry Clay Clark owned and operated the Drug Store at Clarksdale, beginning in 1890 and ran it until he sold it to begin breeding Hereford cattle. (Clark was the founder of the (see appendix))				
44. Description of Environment and Outbuildings This is a rural setting with several buildings on the property.				
45. Sources of Information  See appendix.		46. Prepared by T. Carneal		
		47. Organization NWMSU Hist. Survey		
		48. Date 30-79		
		49. Revision Date(s)		

Henry Clay Clark House

#43 Appendix

first telephone system in Clarksdale, with a switchboard being installed in the rear of the Drug Store in 1899. In 1908 Mr. Clark built the first toll line between DeKalb County and St. Joseph, Missouri. The first gasoline pump in Clarksdale was installed in front of the Clark Drug Store.

Henry Clay Clark was a nephew of John Clark who laid out the town of Clarksdale.

#45 Appendix

DeKalb County Cemetery Census: 1845-1951. Compiled by the DeKalb County Historical Society. Stewartsville: Farmer Printing Co., 1972.

DeKalb County Missouri. Rural Resident Directory. Boulder, Co.: Directory Service Co., 1979.

History of Andrew and DeKalb Counties, Missouri. St. Louis: The Goodspeed Publishing Co., 1888.

Interview with Mrs. Roy Kibbey and M.B. Winger.

On site observations by Nancy Sandehn and Tom Carneal.

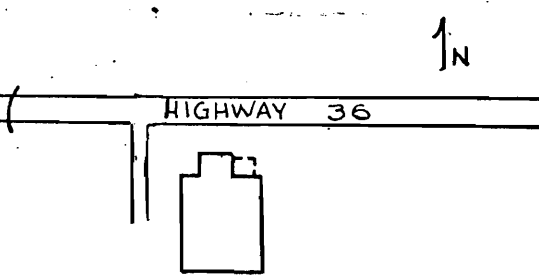
Ruth Owens Inventory of DeKalb County Historic Homes and Sites.

#46 Addition

The original survey inventory was completed by Nancy Sandehn, fall 1979.



# HISTORIC INVENTORY

1. No. 73		4. Present Name(s) Winger House		1. No. 73
2. County DeKalb		5. Other Name(s) William T. Doherty House		
3. Location of Negatives Carneal's Office				
6. Specific Location Two miles east of Stewartsville, south side of "36".		16. Thematic Category Architecture		2. County DeKalb
		17. Date(s) or Period ca. 1890		
7. City or Town If Rural, Township & Vicinity Washington Township		18. Style or Design Rural Gothic		4. Present Name(s) Winger House
8. Site Plan with North Arrow 		19. Architect or Engineer Unknown		
		20. Contractor or Builder Unknown		5. Other Name(s) William T. Doherty House
21. Original Use, if apparent Residence		28. No. of Stories 2		
22. Present Use Residence		29. Basement? Yes <input checked="" type="checkbox"/> No <input type="checkbox"/>		
23. Ownership Public <input type="checkbox"/> Private <input checked="" type="checkbox"/>		30. Foundation Material Stone		
24. Owner's Name & Address, if known M.B. Winger Route 1 64490 Stewartsville, MO.		31. Wall Construction Frame		
		32. Roof Type & Material Asb. Cross Gable/Shingle		
25. Open to Public? Yes <input type="checkbox"/> No <input checked="" type="checkbox"/>		33. No. of Bays Front Side		
26. Local Contact Person or Organization M.D. Winger		34. Wall Treatment Asbestos siding		
27. Other Surveys in Which Included		35. Plan Shape		
28. Further Description of Important Features There is a carpenter trim porch on the northeast corner. The top one-third of the gable ends have carpenter trim wood. The house has been covered with asbestos siding.		36. Changes (Explain in #42) Addition <input type="checkbox"/> Altered <input type="checkbox"/> Moved <input type="checkbox"/>		
		37. Condition Interior Good Exterior Good		
43. History and Significance William T. Doherty (1804-1892) claimed land in DeKalb County area before the county was separated from Clinton County. In 1887 he had the first county assessor's book in his possession. His brother, John F. Doherty, was an extremely important lawyer and politician before and after the War between the States. Wm. T. and John F. are buried in a private family plot in the same section as this house.		38. Preservation Underway? Yes <input checked="" type="checkbox"/> No <input type="checkbox"/>		
		39. Endangered? By What? Yes <input type="checkbox"/> No <input checked="" type="checkbox"/>		
44. Description of Environment and Outbuildings This is a farm site with numerous other buildings on the property.		40. Visible from Public Road? Yes <input checked="" type="checkbox"/> No <input type="checkbox"/>		
		41. Distance from and Frontage on Road 200 ft. D from road		
45. Sources of Information See appendix.		46. Prepared by T. Carneal		5. Other Name(s) William T. Doherty House
		47. Organization NWMSU Hist. Survey		
		48. Date 30-79 49. Revision Date(s)		



Winger House  
#45 Appendix

DeKalb County Cemetery Census: 1845-1951. Compiled by the DeKalb County Historical Society. Stewartsville: Farmer Printing Co., 1972.

DeKalb County Missouri. Rural Resident Directory. Boulder, Co.: Directory Service Co., 1979.

History of Andrew and DeKalb Counties, Missouri. St. Louis: The Goodspeed Publishing Co., 1888.

Interview with Mrs. Roy Kibbey and M.B. Winger.

On site observations by Nancy Sandehn and Tom Carneal.

Ruth Owens Inventory of DeKalb County Historic Homes and Sites.

#46 Addition

The original survey inventory was completed by Nancy Sandehn, fall 1979.





# HISTORIC INVENTORY

DATE 10/10/79

1. No. 102		4. Present Name(s) Wright House	
2. Only DeKalb.		5. Other Name(s) Sidney Lynch - William Uphoff Farm House	
3. Location of Negatives Carneal's Office			
6. Specific Location One-half mile West of "N" on Township line road, on the south side.		16. Thematic Category Architecture	
7. City or Town If Rural, Township & Vicinity Stewartsville/ Washington Twp.		17. Date(s) or Period ca. 1860	
8. Site Plan with North Arrow		18. Style or Design Federal	
9. Coordinates UTM Lat. Long. Sec. 21, T 58N, R 32W		19. Architect or Engineer Unknown	
10. Site is Building <input checked="" type="checkbox"/> Structure <input type="checkbox"/> Object <input type="checkbox"/>		20. Contractor or Builder Unknown	
11. On National Register? Yes <input type="checkbox"/> No <input checked="" type="checkbox"/>		21. Original Use, if apparent Residence	
12. Is it Eligible? Yes <input type="checkbox"/> No <input type="checkbox"/>		22. Present Use Residence	
13. Part of Estab. Yes <input type="checkbox"/> No <input checked="" type="checkbox"/>		23. Ownership Public <input type="checkbox"/> Private <input checked="" type="checkbox"/>	
14. District Potent? Yes <input type="checkbox"/> No <input type="checkbox"/>		24. Owner's Name & Address, if known A. J. Wright Stewartsville, MO 64490 Route 1	
15. Name of Established District		25. Open to Public? Yes <input type="checkbox"/> No <input checked="" type="checkbox"/>	
42. Further Description of Important Features This house has eyebrow windows on the north facade of the second story. The front door has sidelights, but the glass has been covered over. A porch has been added at the southeast which fills out the ell shape of the original house.		26. Local Contact Person or Organization Max Tiffany	
43. History and Significance William Uphoff, son of Frederick and Caroline, lived in this house when first married. The house had been built in 1859 by Sidney Lynch. Mr. Lynch died in 1896, at the barn. His granddaughter Ethel, who was 21 at the time, died of nervous exhaustion after getting help for her grandfather.		27. Other Surveys in Which Included	
44. Description of Environment and Outbuildings This is a farm site with numerous other buildings on the property.		28. No. of Stories 2	
45. Sources of Information See appendix.		29. Basement? Yes <input checked="" type="checkbox"/> No <input type="checkbox"/>	
		30. Foundation Material Stone	
		31. Wall Construction Frame	
		32. Roof Type & Material Gable/Ash. shingle	
		33. No. of Bays Front 5 Side 2	
		34. Wall Treatment Asbestos siding	
		35. Plan Shape Rectangle	
		36. Changes (Explain in #42) Addition <input checked="" type="checkbox"/> Altered <input type="checkbox"/> Moved <input type="checkbox"/>	
		37. Condition Interior Good Exterior Good	
		38. Preservation Underway? Yes <input checked="" type="checkbox"/> No <input type="checkbox"/>	
		39. Endangered? By What? Yes <input type="checkbox"/> No <input checked="" type="checkbox"/>	
		40. Visible from Public Road? Yes <input checked="" type="checkbox"/> No <input type="checkbox"/>	
		41. Distance from and Frontage on Road 100 ft. D from road	
		46. Prepared by T. Carneal	
		47. Organization NWMSU Hist. Survey	
		48. Date 30-79	
		49. Revision Date(s)	

1. No. 102

2. County DeKalb

4. Present Name(s) Wright House

5. Other Name(s) Sidney Lynch-William Uphoff Farm House

1

Wright House  
#45 Appendix

DeKalb County Cemetery Census: 1845-1951. Compiled by the DeKalb County Historical Society. Stewartsville: Farmer Printing Co., 1972.

DeKalb County Missouri. Rural Resident Directory. Boulder, Co.: Directory Service Co., 1979.

History of Andrew and DeKalb Counties, Missouri. St. Louis: The Goodspeed Publishing Co., 1888.

Interview with Mrs. Roy Kibbey and M.B. Winger, and Max Tiffany.

On site observations by Nancy Sandehn and Tom Carneal.

Ruth Owens Inventory of DeKalb County Historic Homes and Sites.

#46 Addition

The original survey inventory was completed by Nancy Sandehn, fall 1979.



# HISTORIC INVENTORY

DEKALB COUNTY

1. No. 83  
2. County DeKalb  
4. Present Name(s) Yount  
5. Other Name(s) W. C. Wilkinson House

1. No. 83		4. Present Name(s) Yount House	
2. County DeKalb		5. Other Name(s) W. C. Wilkinson House	
3. Location of Negatives Carneal's Office			
6. Specific Location Second house west of Main on south side of South Side Avenue		16. Thematic Category Architecture	
		17. Date(s) or Period 1892	
7. City or Town Stewartsville / Washington Twp		18. Style or Design Queen Anne	
8. Site Plan with North Arrow		19. Architect or Engineer Unknown	
		20. Contractor or Builder Unknown	
		21. Original Use, if apparent Residence	
		22. Present Use Residence	
		23. Ownership Public <input type="checkbox"/> Private <input checked="" type="checkbox"/>	
		24. Owner's Name & Address, if known J.D. Yount Stewartsville, MO 64490	
9. Coordinates UTM Lat. Sec. 16, T 57N, R 32W Long.		25. Open to Public? Yes <input type="checkbox"/> No <input checked="" type="checkbox"/>	
10. Site Building <input checked="" type="checkbox"/> Structure <input type="checkbox"/> Object <input type="checkbox"/>		26. Local Contact Person or Organization M. B. Winger	
11. On National Register? Yes <input type="checkbox"/> No <input checked="" type="checkbox"/>		27. Other Surveys in Which Included	
12. Is II Eligible? Yes <input type="checkbox"/> No <input type="checkbox"/>			
13. Part of Estab. Hist. Dist.? Yes <input type="checkbox"/> No <input checked="" type="checkbox"/>			
14. District Potent'l? Yes <input type="checkbox"/> No <input type="checkbox"/>			
15. Name of Established District			

42. Further Description of Important Features This house has wood quoins on the corners. The gable ends are shingled. A bay on the north has a mansard roof, as does an addition on the east.



43. History and Significance W.C. Wilkinson (1829-1911) was a landowner and farmer in Clinton County who moved to Stewartsville in 1892 and built this house. It was somewhat of a showplace in its day.

44. Description of Environment and Outbuildings There is a garage on the west of this house.

45. Sources of Information See appendix.		46. Prepared by T. Carneal	
		47. Organization NWMSU Hist. Survey	
		48. Date 30-79	
		49. Revision Date(s)	

Yount House  
#45 Appendix

DeKalb County Cemetery Census: 1845-1951. Compiled by the DeKalb County Historical Society. Stewartsville: Farmer Printing Co., 1972.

DeKalb County Missouri. Rural Resident Directory. Boulder, Co.: Directory Service Co., 1979.

History of Andrew and DeKalb Counties, Missouri. St. Louis: The Goodspeed Publishing Co., 1888.

Interview with Mrs. Roy Kibbey and M.B. Winger.

On site observations by Nancy Sandehn and Tom Carneal.

Ruth Owens Inventory of DeKalb County Historic Homes and Sites.

#46 Addition

The original survey inventory was completed by Nancy Sandehn, fall 1979.

