












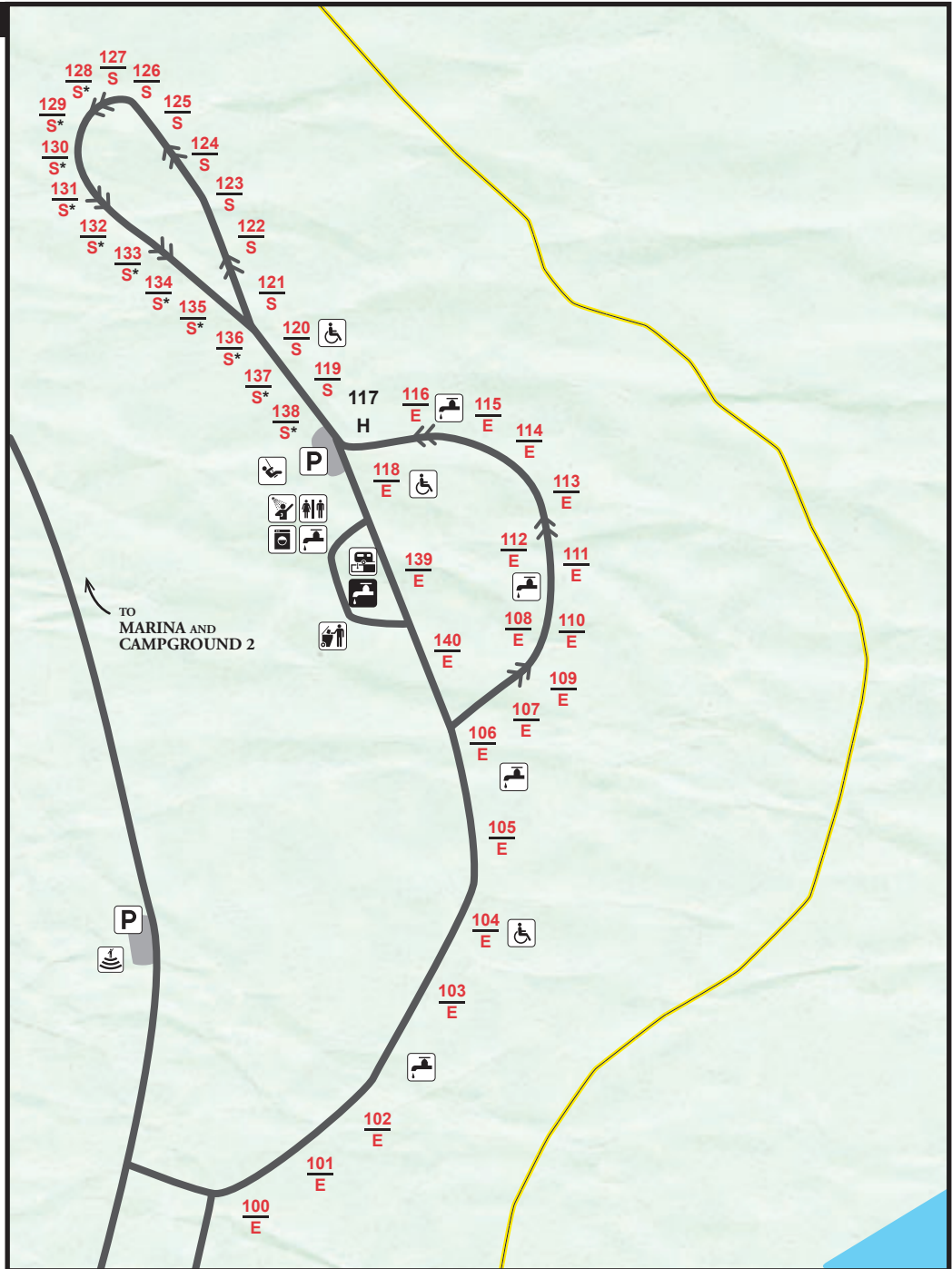


TABLE ROCK STATE PARK

Detail of Campground 1 Sites 100-140

LEGEND

- # reservable site
- E electric site
- S sewer/electric/water site
- * 50 amp service
-  accessible
- H campground host
-  water
-  frost-free water
-  restroom
-  showerhouse
(open year round)
-  laundry
-  dump station
-  trash dumpster
-  parking
-  playground
-  amphitheater
- >> direction of traffic
-  Table Rock Lakeshore Trail

(hiking, bicycling)



DISCLAIMER: This map is not a legal survey. The Missouri Department of Natural Resources makes no warranty, expressed or implied, as to the accuracy of the data or related materials and is not responsible for any damage or loss resulting from its use. 04/22